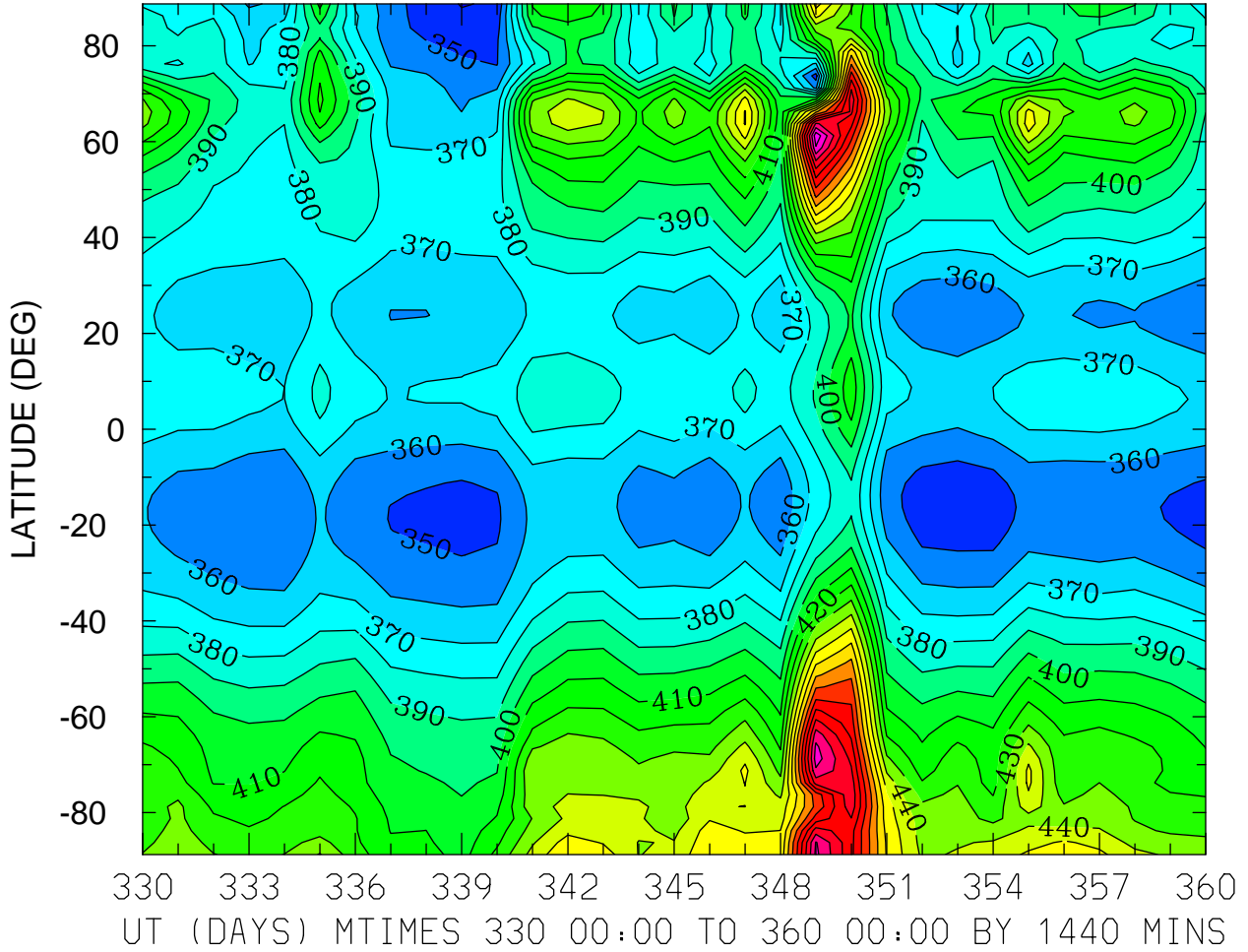
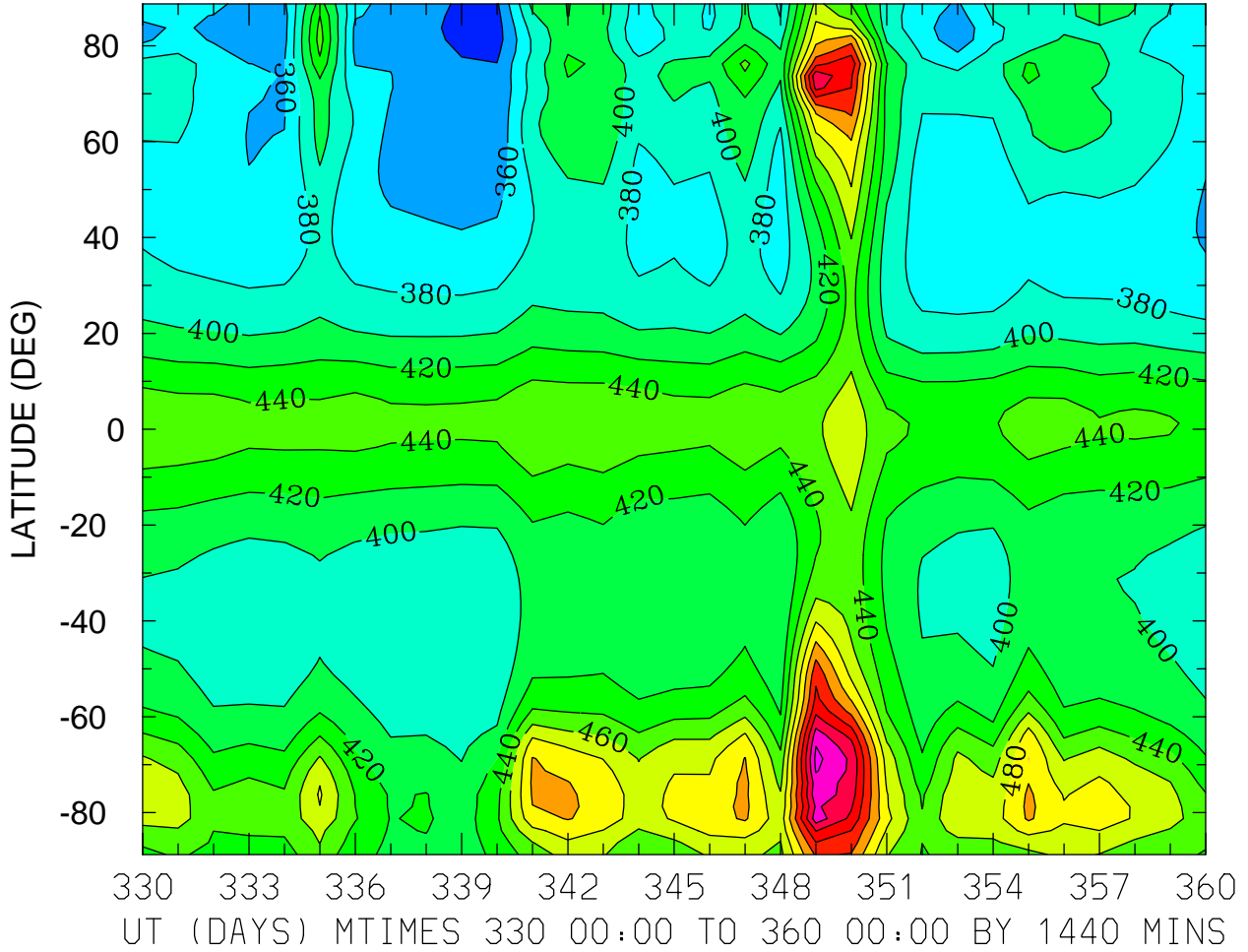


NEUTRAL TEMPERATURE (DEG K)
ZP = -4.000 LOCAL TIME = 0.00



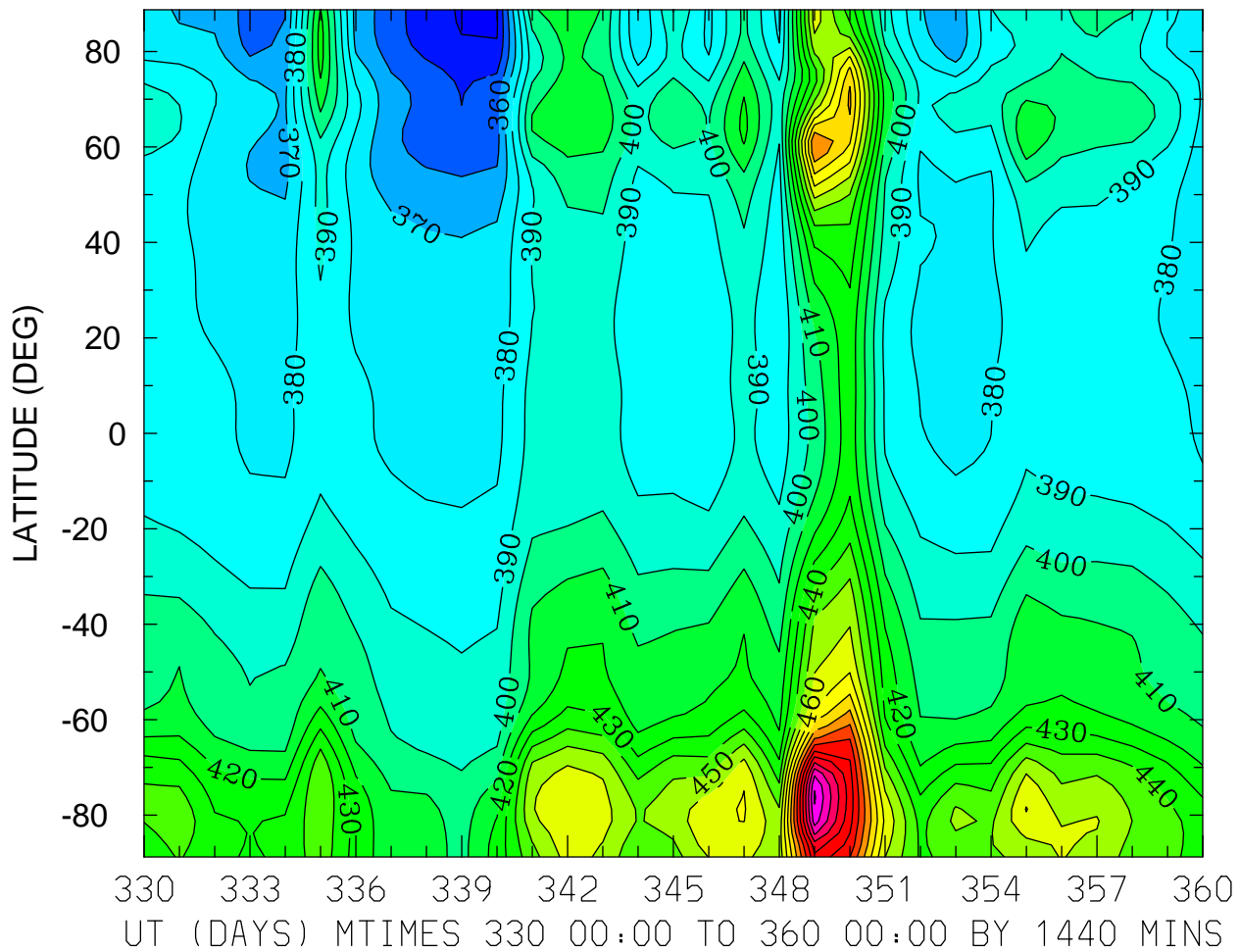
MIN,MAX= 3.3959E+02 5.4697E+02 INTERVAL= 1.0000E+01
FIRST: tiegcm2.0_res2.5_dec2006_heelis_gpi_prim_001.nc
LAST: tiegcm2.0_res2.5_dec2006_heelis_gpi_prim_004.nc

NEUTRAL TEMPERATURE (DEG K)
ZP = -4.000 LOCAL TIME = 12.00



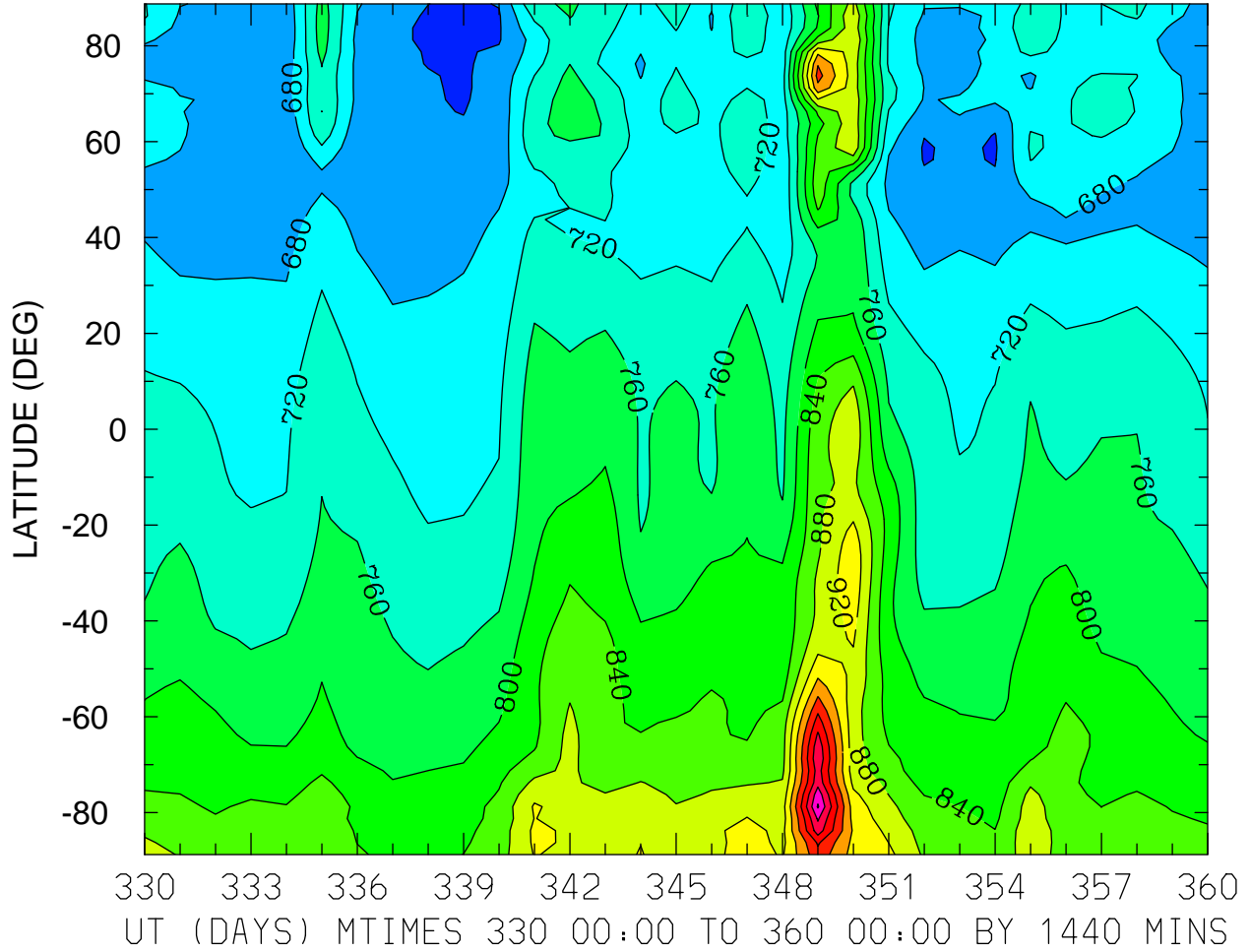
MIN,MAX= 3.3139E+02 6.0574E+02 INTERVAL= 2.0000E+01
FIRST: tiegcm2.0_res2.5_dec2006_heelis_gpi_prim_001.nc
LAST: tiegcm2.0_res2.5_dec2006_heelis_gpi_prim_004.nc

NEUTRAL TEMPERATURE (DEG K)
ZP = -4.000 ZONAL MEANS



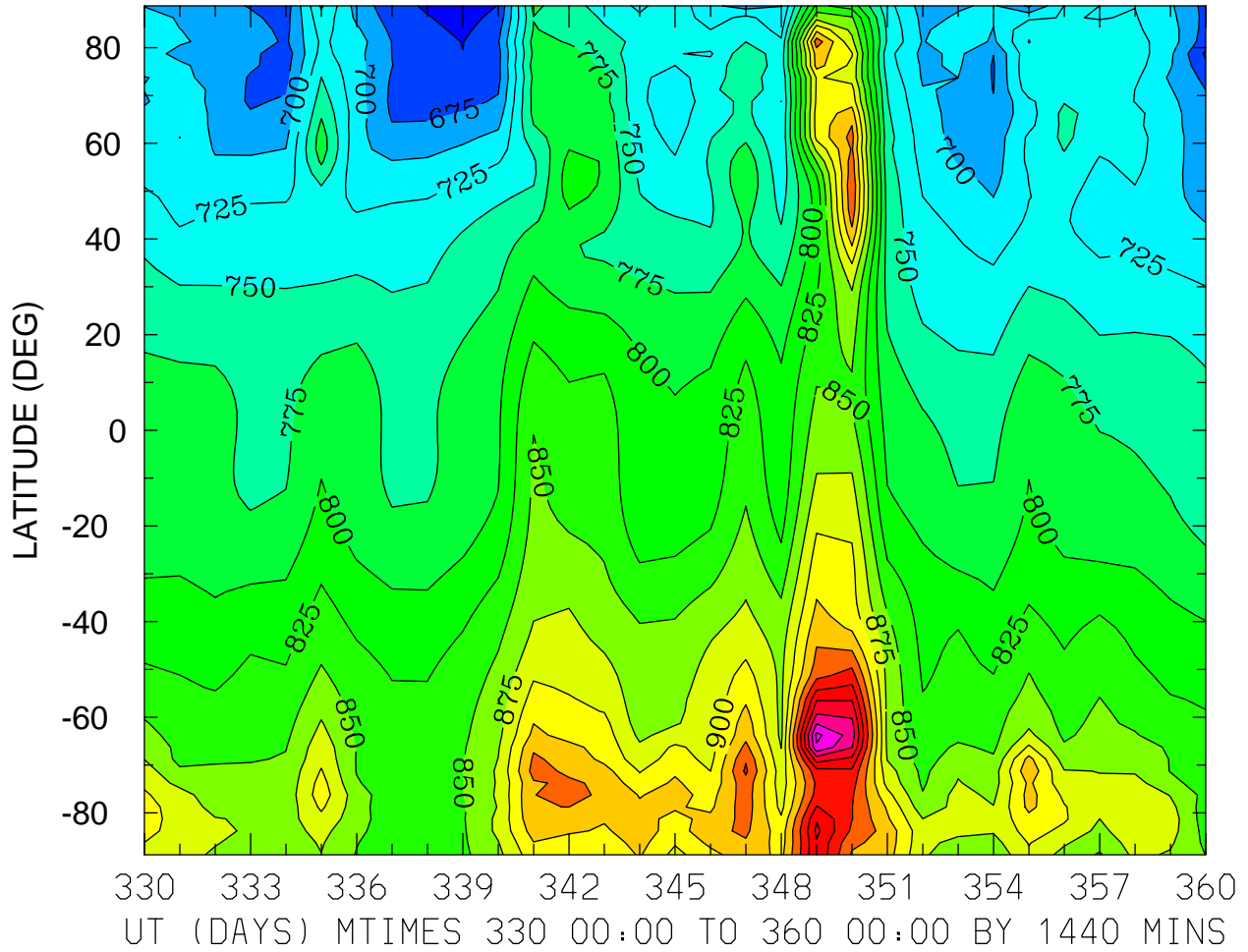
MIN,MAX= 3.3892E+02 5.7134E+02 INTERVAL= 1.0000E+01
FIRST: tiegcm2.0_res2.5_dec2006_heelis_gpi_prim_001.nc
LAST: tiegcm2.0_res2.5_dec2006_heelis_gpi_prim_004.nc

NEUTRAL TEMPERATURE (DEG K)
ZP = 0.000 LOCAL TIME = 0.00



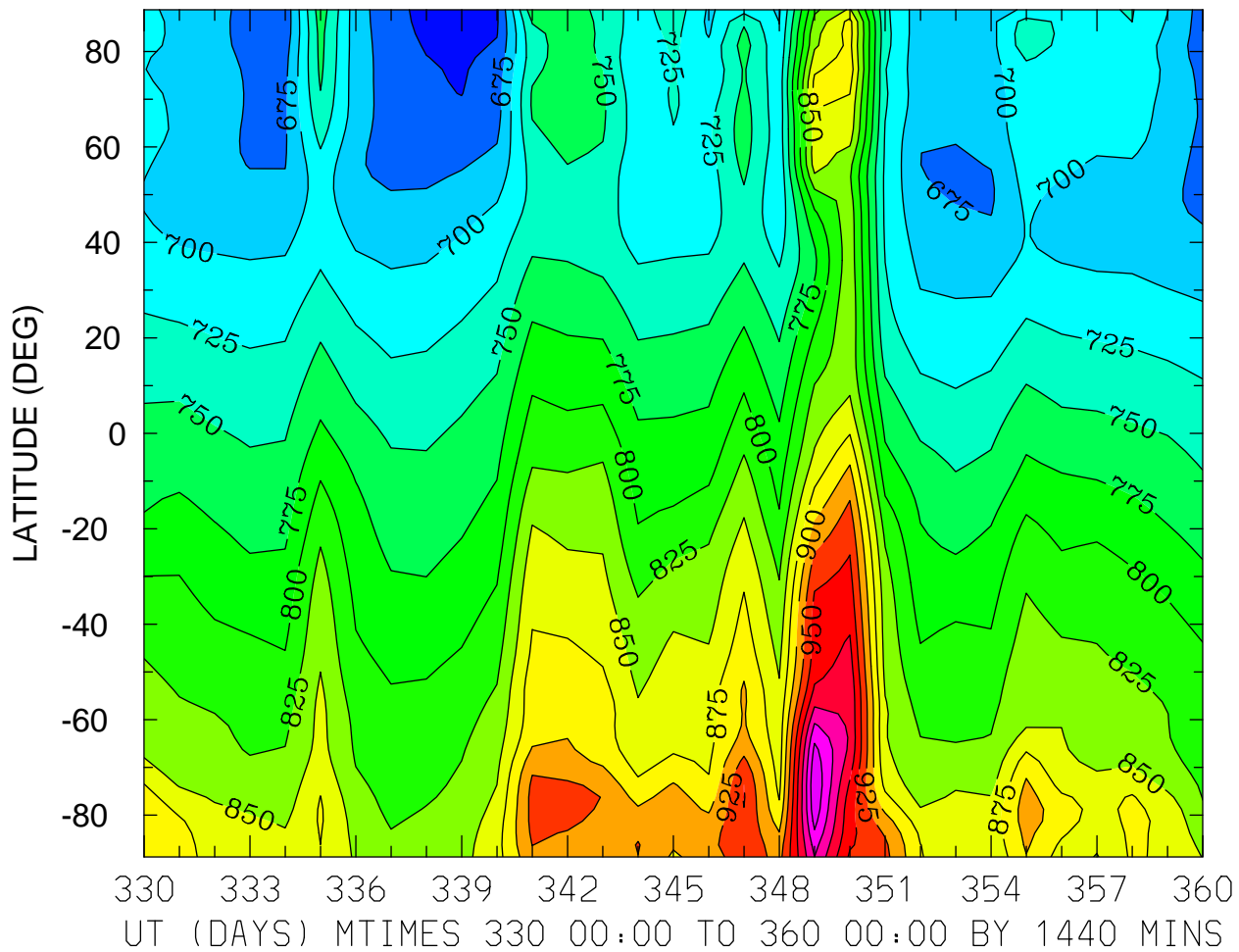
MIN,MAX= 6.3082E+02 1.1643E+03 INTERVAL= 4.0000E+01
FIRST: tiegcm2.0_res2.5_dec2006_heelis_gpi_prim_001.nc
LAST: tiegcm2.0_res2.5_dec2006_heelis_gpi_prim_004.nc

NEUTRAL TEMPERATURE (DEG K)
ZP = 0.000 LOCAL TIME = 12.00



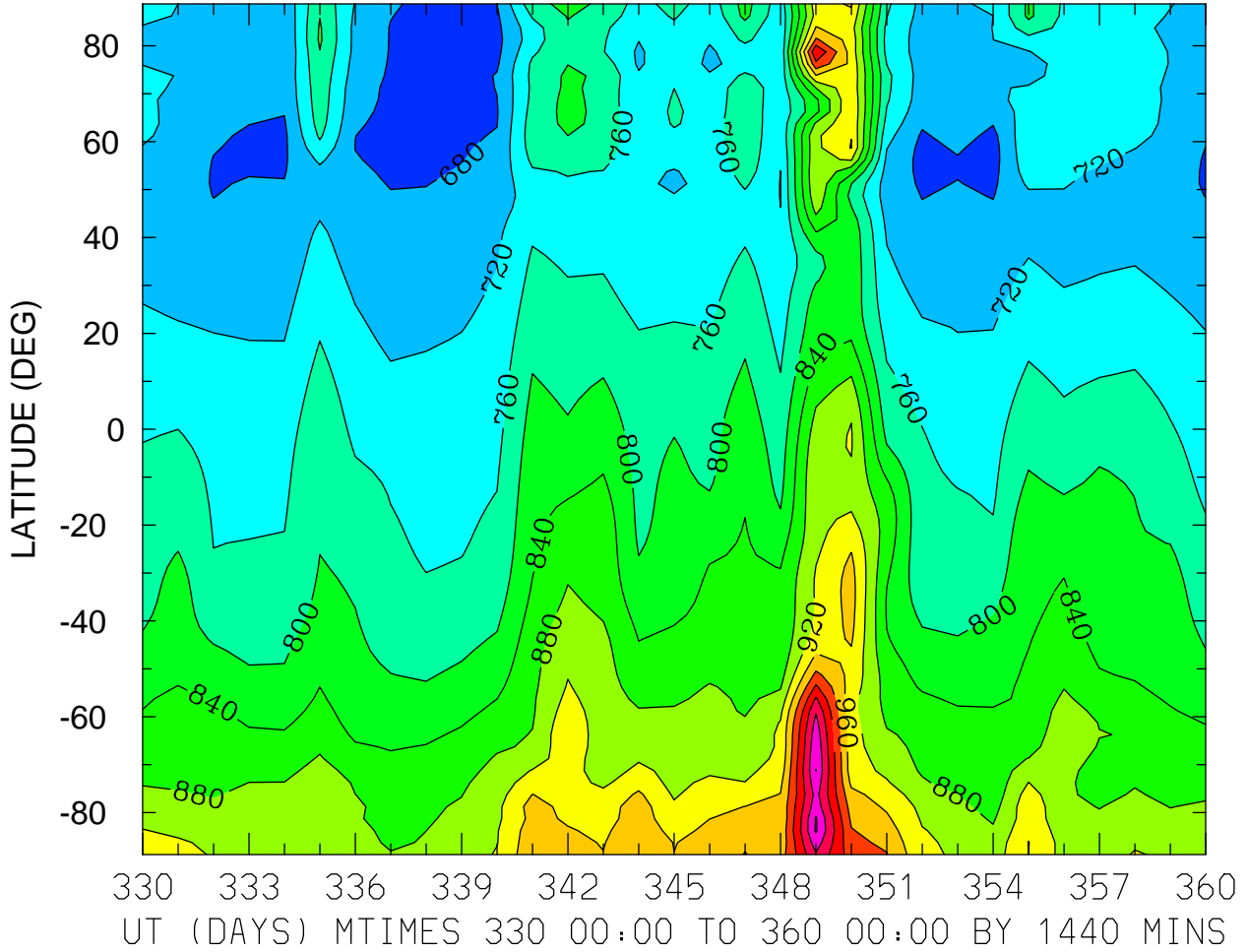
MIN,MAX= 6.3637E+02 1.1069E+03 INTERVAL= 2.5000E+01
FIRST: tiegcm2.0_res2.5_dec2006_heelis_gpi_prim_001.nc
LAST: tiegcm2.0_res2.5_dec2006_heelis_gpi_prim_004.nc

NEUTRAL TEMPERATURE (DEG K)
ZP = 0.000 ZONAL MEANS



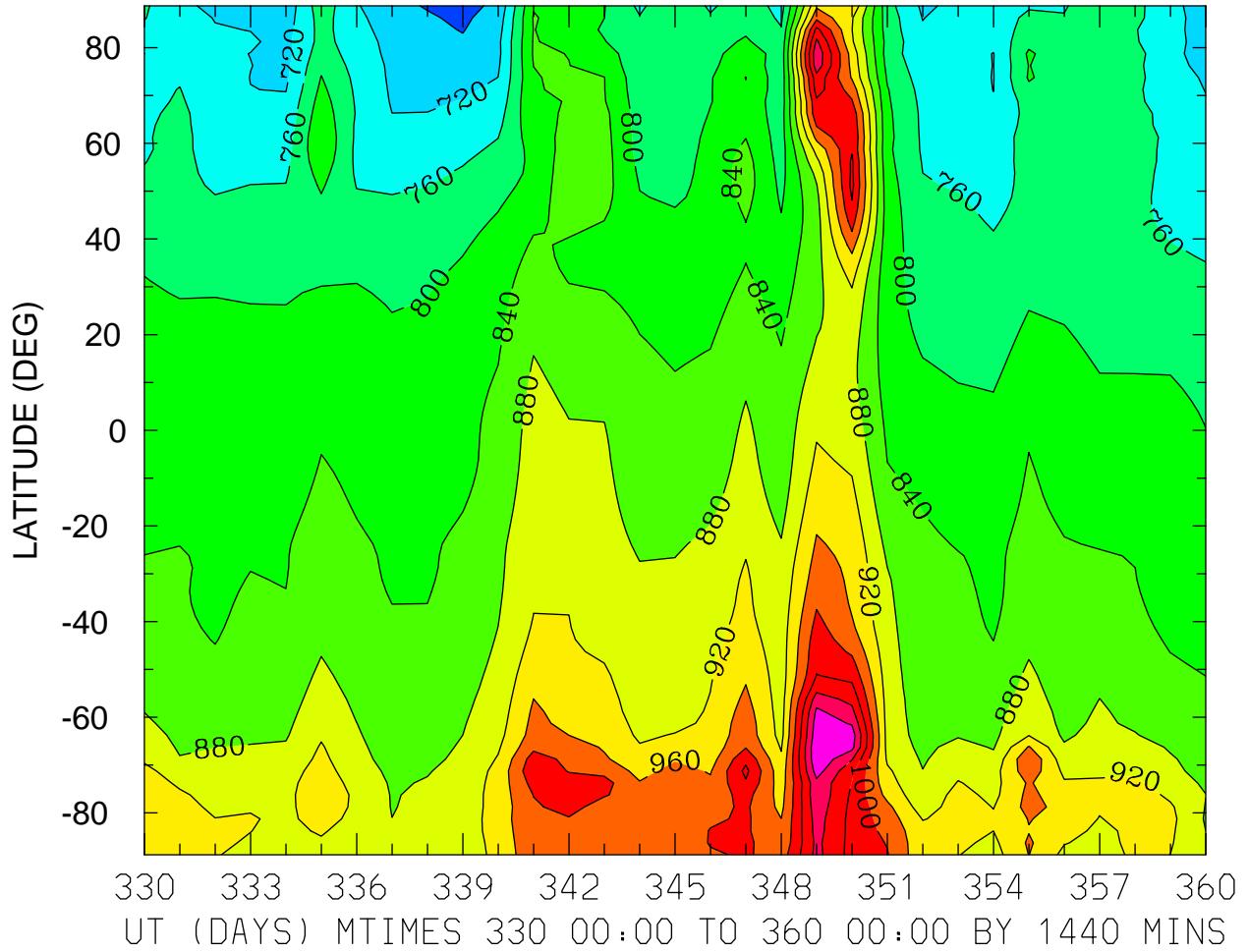
MIN,MAX= 6.3468E+02 1.0716E+03 INTERVAL= 2.5000E+01
FIRST: tiegcm2.0_res2.5_dec2006_heelis_gpi_prim_001.nc
LAST: tiegcm2.0_res2.5_dec2006_heelis_gpi_prim_004.nc

NEUTRAL TEMPERATURE (DEG K)
ZP = 4.000 LOCAL TIME = 0.00



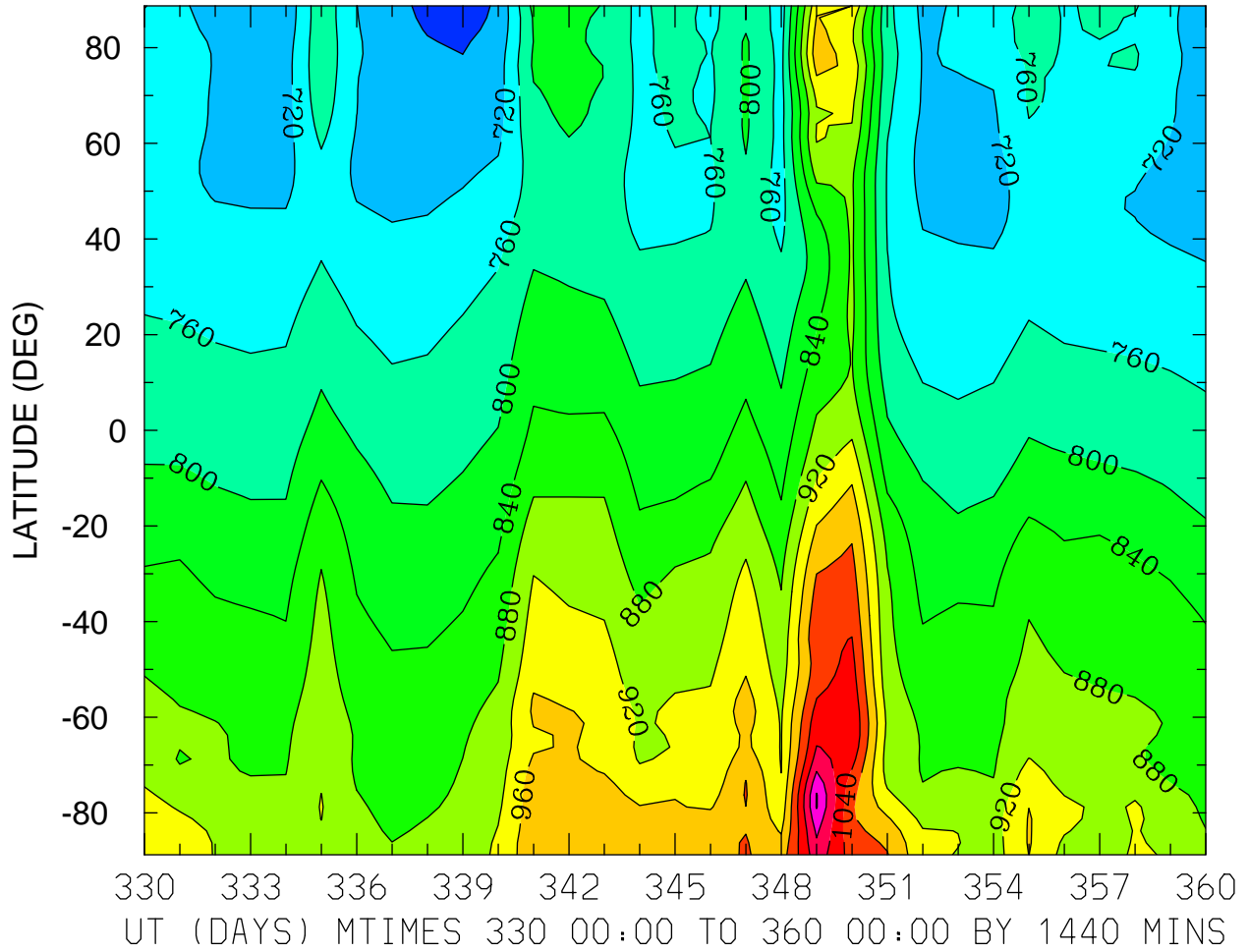
MIN,MAX= 6.6045E+02 1.1643E+03 INTERVAL= 4.0000E+01
FIRST: tiegcm2.0_res2.5_dec2006_heelis_gpi_prim_001.nc
LAST: tiegcm2.0_res2.5_dec2006_heelis_gpi_prim_004.nc

NEUTRAL TEMPERATURE (DEG K)
ZP = 4.000 LOCAL TIME = 12.00



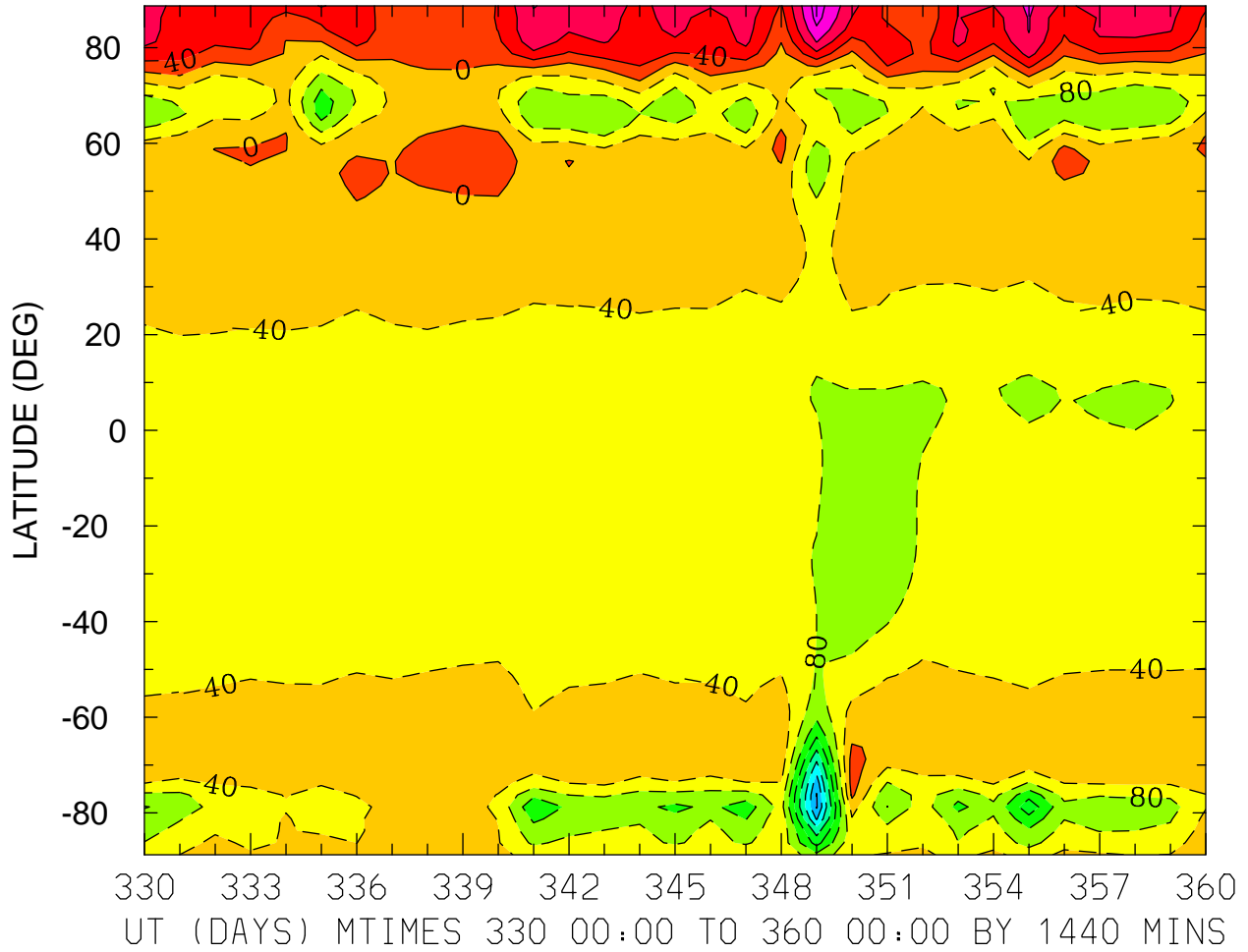
MIN,MAX= 6.6706E+02 1.1569E+03 INTERVAL= 4.0000E+01
FIRST: tiegcm2.0_res2.5_dec2006_heelis_gpi_prim_001.nc
LAST: tiegcm2.0_res2.5_dec2006_heelis_gpi_prim_004.nc

NEUTRAL TEMPERATURE (DEG K)
ZP = 4.000 ZONAL MEANS



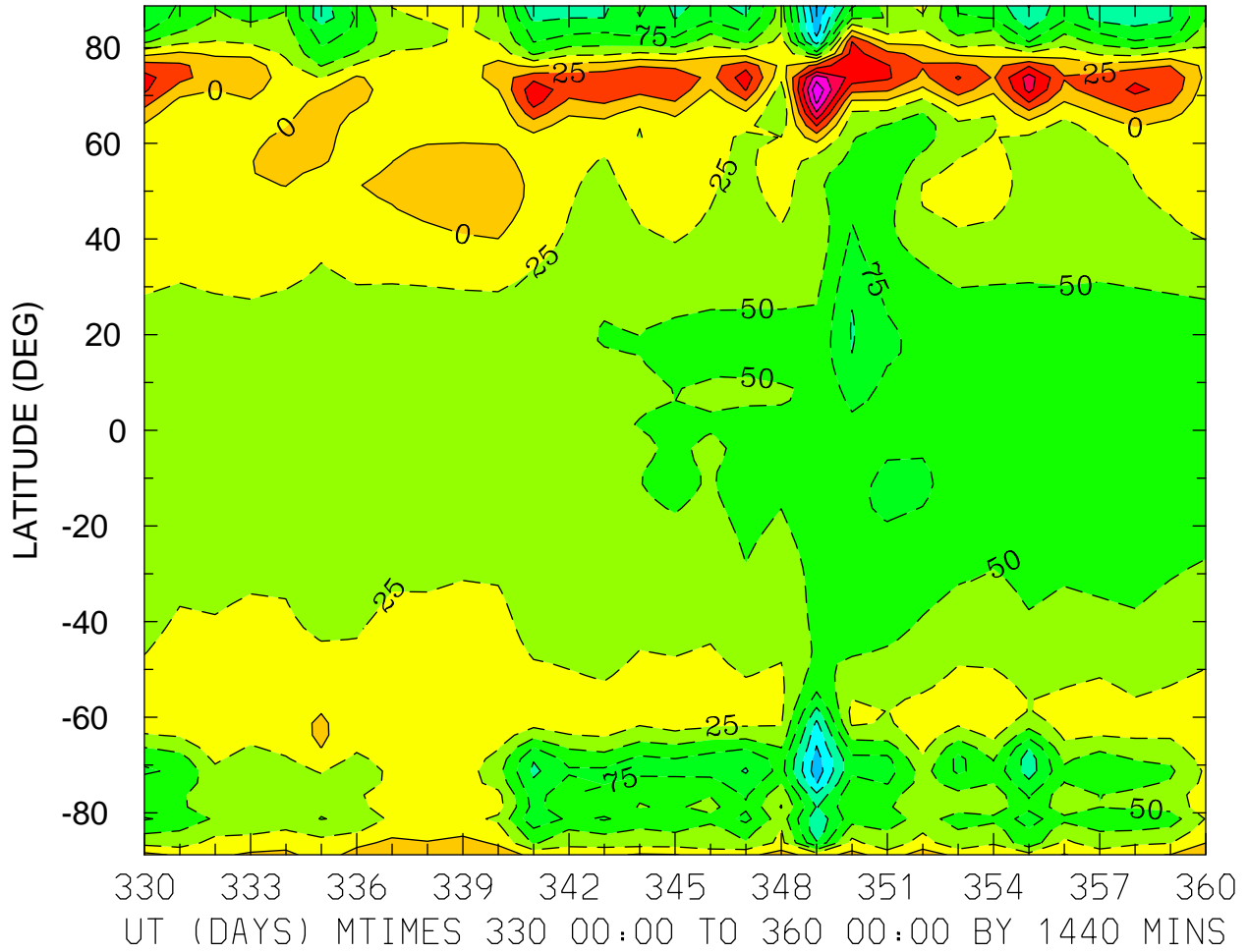
MIN,MAX= 6.6482E+02 1.1626E+03 INTERVAL= 4.0000E+01
FIRST: tiegcm2.0_res2.5_dec2006_heelis_gpi_prim_001.nc
LAST: tiegcm2.0_res2.5_dec2006_heelis_gpi_prim_004.nc

NEUTRAL ZONAL WIND (M/S)
ZP = -4.000 LOCAL TIME = 0.00



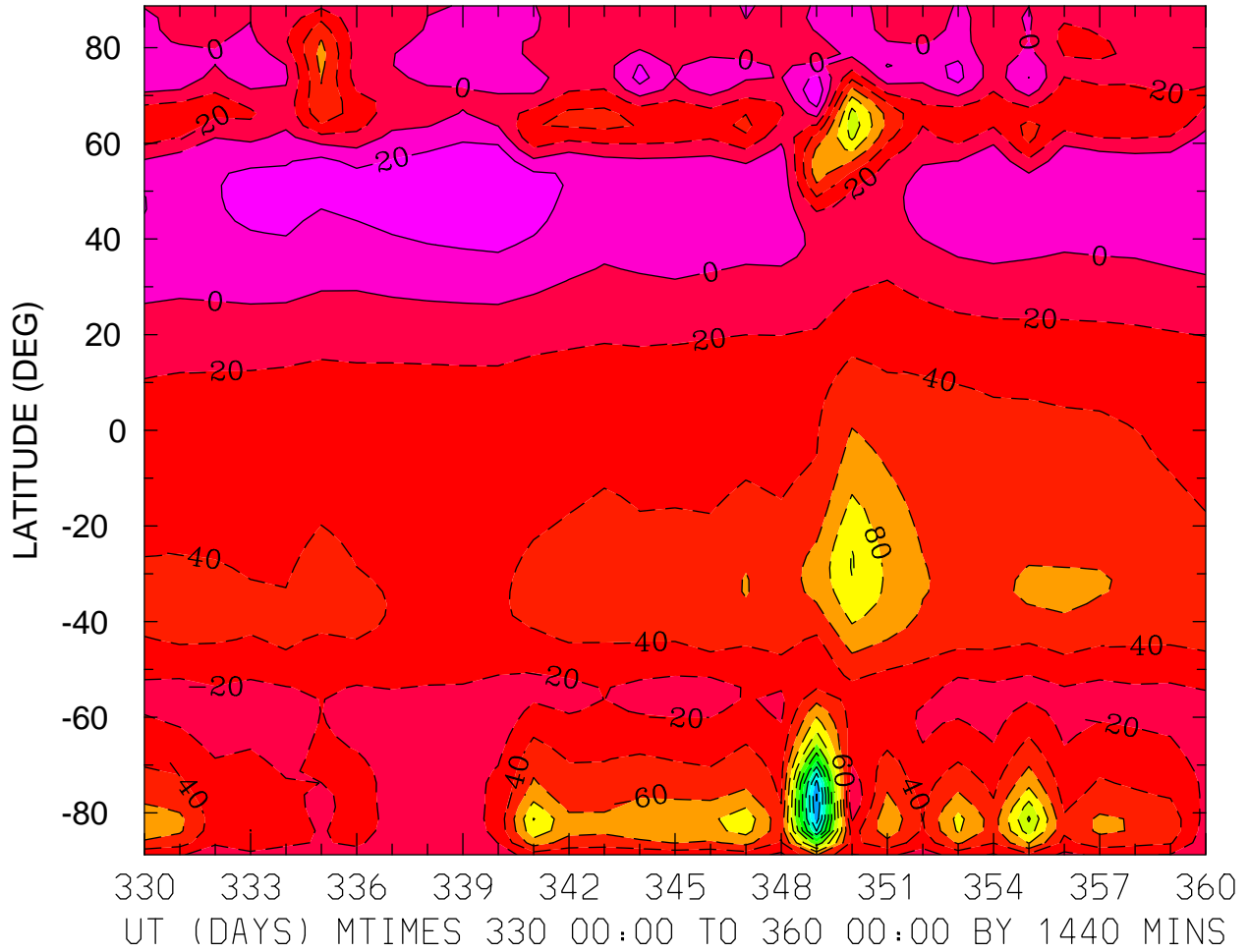
MIN,MAX= -3.2450E+02 1.8007E+02 INTERVAL= 4.0000E+01
FIRST: tiegcm2.0_res2.5_dec2006_heelis_gpi_prim_001.nc
LAST: tiegcm2.0_res2.5_dec2006_heelis_gpi_prim_004.nc

NEUTRAL ZONAL WIND (M/S)
ZP = -4.000 LOCAL TIME = 12.00



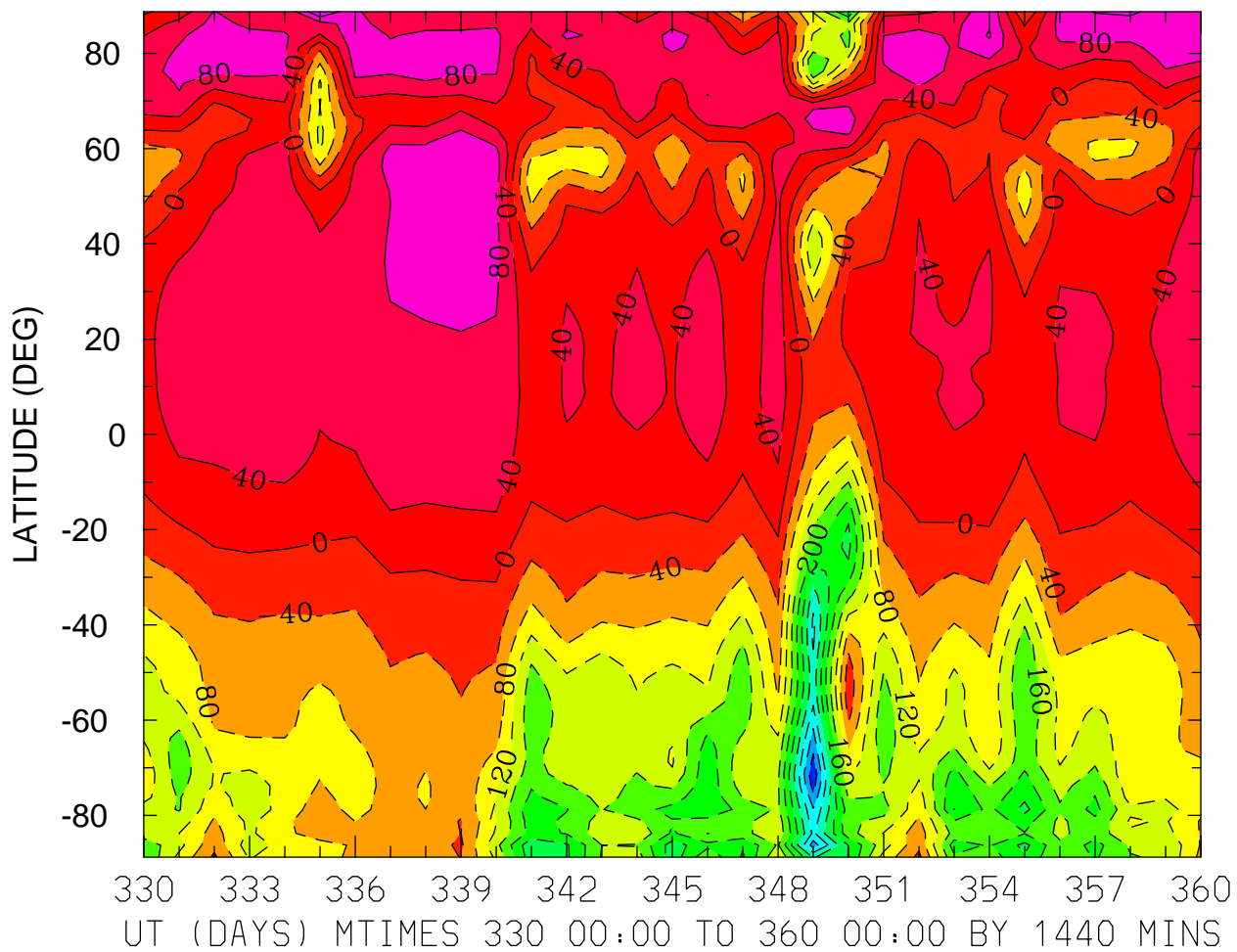
MIN,MAX= -1.7657E+02 1.4740E+02 INTERVAL= 2.5000E+01
FIRST: tiegcm2.0_res2.5_dec2006_heelis_gpi_prim_001.nc
LAST: tiegcm2.0_res2.5_dec2006_heelis_gpi_prim_004.nc

NEUTRAL ZONAL WIND (M/S)
ZP = -4.000 ZONAL MEANS



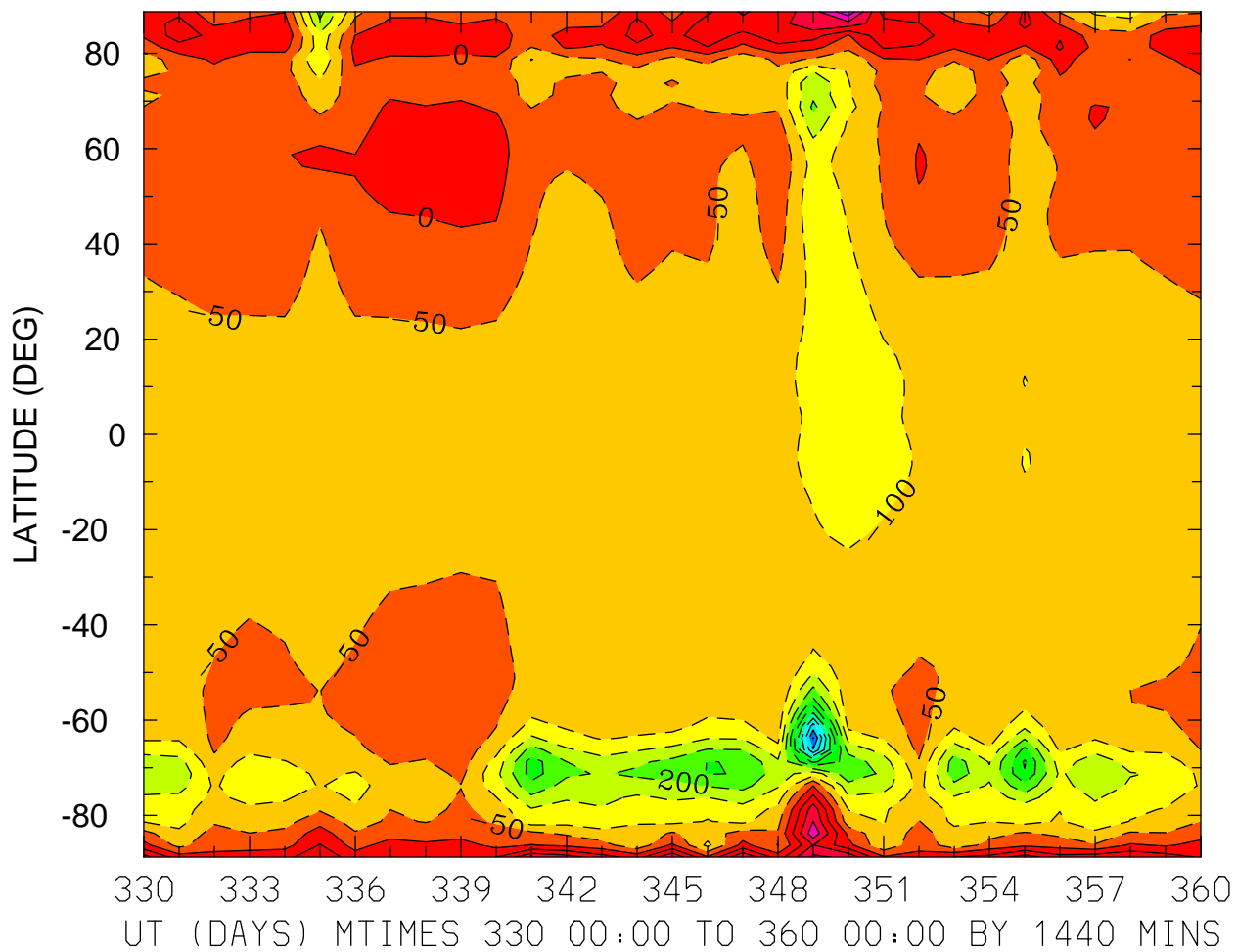
MIN,MAX= -2.4109E+02 3.7689E+01 INTERVAL= 2.0000E+01
FIRST: tiegcm2.0_res2.5_dec2006_heelis_gpi_prim_001.nc
LAST: tiegcm2.0_res2.5_dec2006_heelis_gpi_prim_004.nc

NEUTRAL ZONAL WIND (M/S)
ZP = 0.000 LOCAL TIME = 0.00



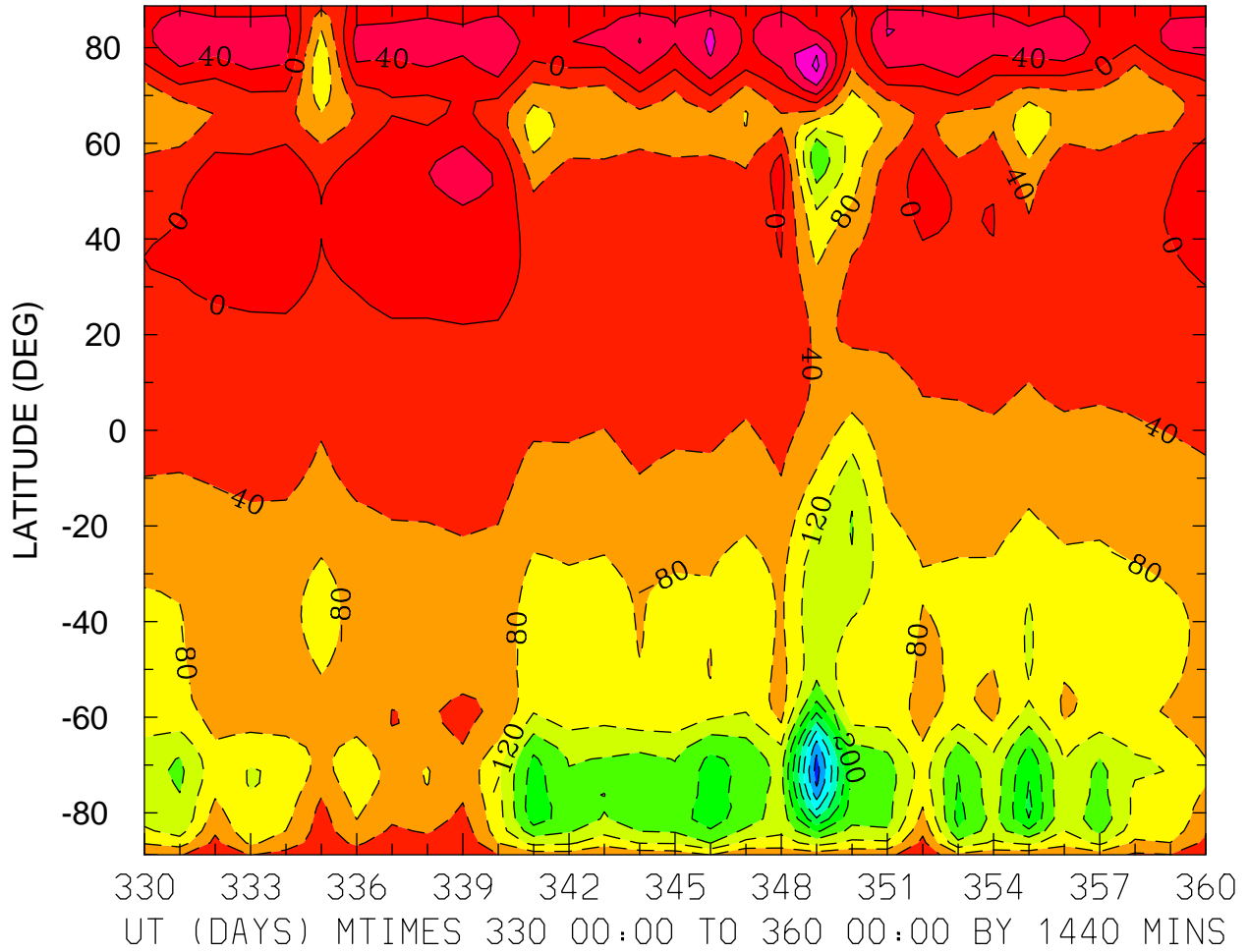
MIN,MAX= -4.3336E+02 1.6016E+02 INTERVAL= 4.0000E+01
FIRST: tiegcm2.0_res2.5_dec2006_heelis_gpi_prim_001.nc
LAST: tiegcm2.0_res2.5_dec2006_heelis_gpi_prim_004.nc

NEUTRAL ZONAL WIND (M/S)
ZP = 0.000 LOCAL TIME = 12.00



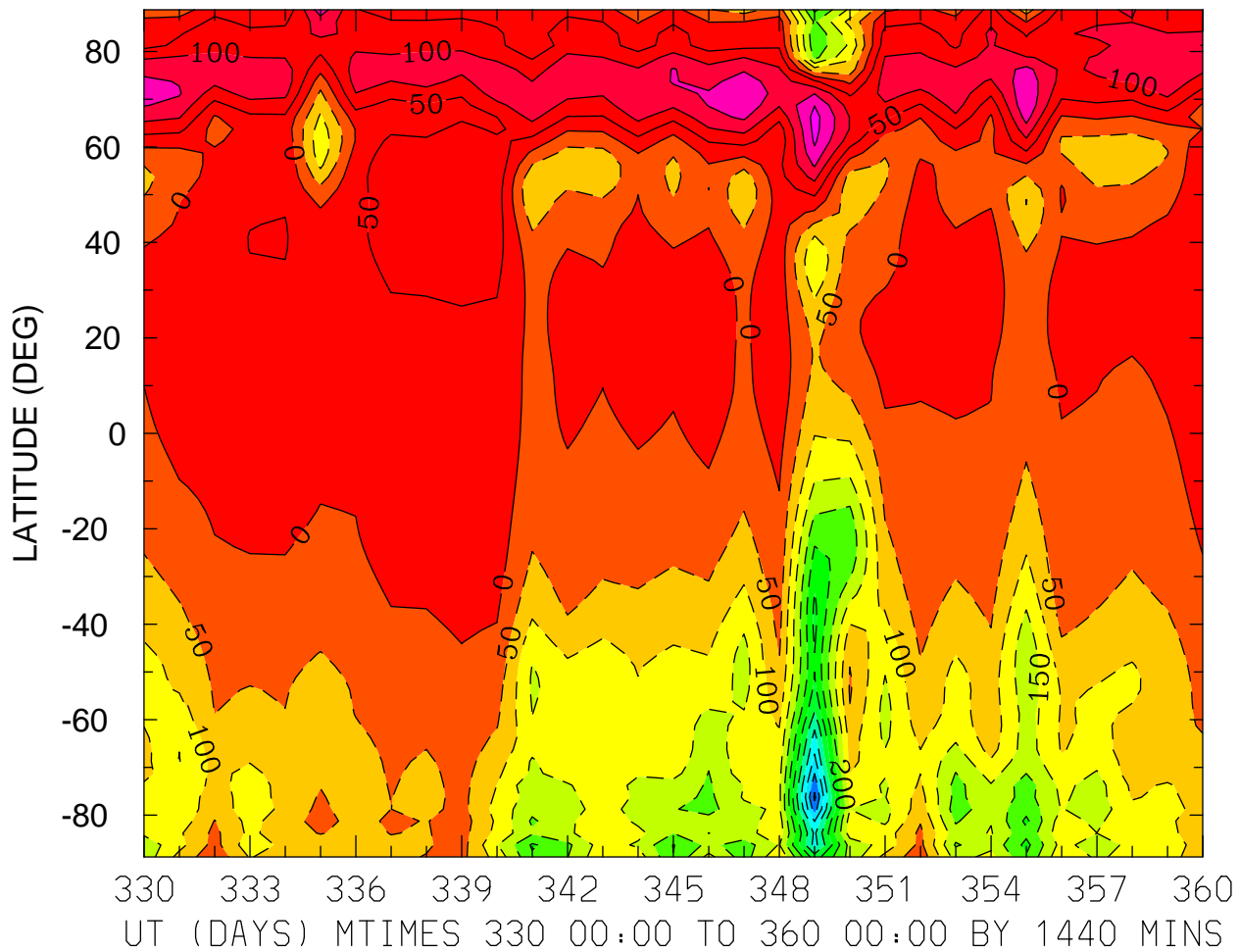
MIN,MAX= -5.5230E+02 2.3465E+02 INTERVAL= 5.0000E+01
FIRST: tiegcm2.0_res2.5_dec2006_heelis_gpi_prim_001.nc
LAST: tiegcm2.0_res2.5_dec2006_heelis_gpi_prim_004.nc

NEUTRAL ZONAL WIND (M/S)
ZP = 0.000 ZONAL MEANS



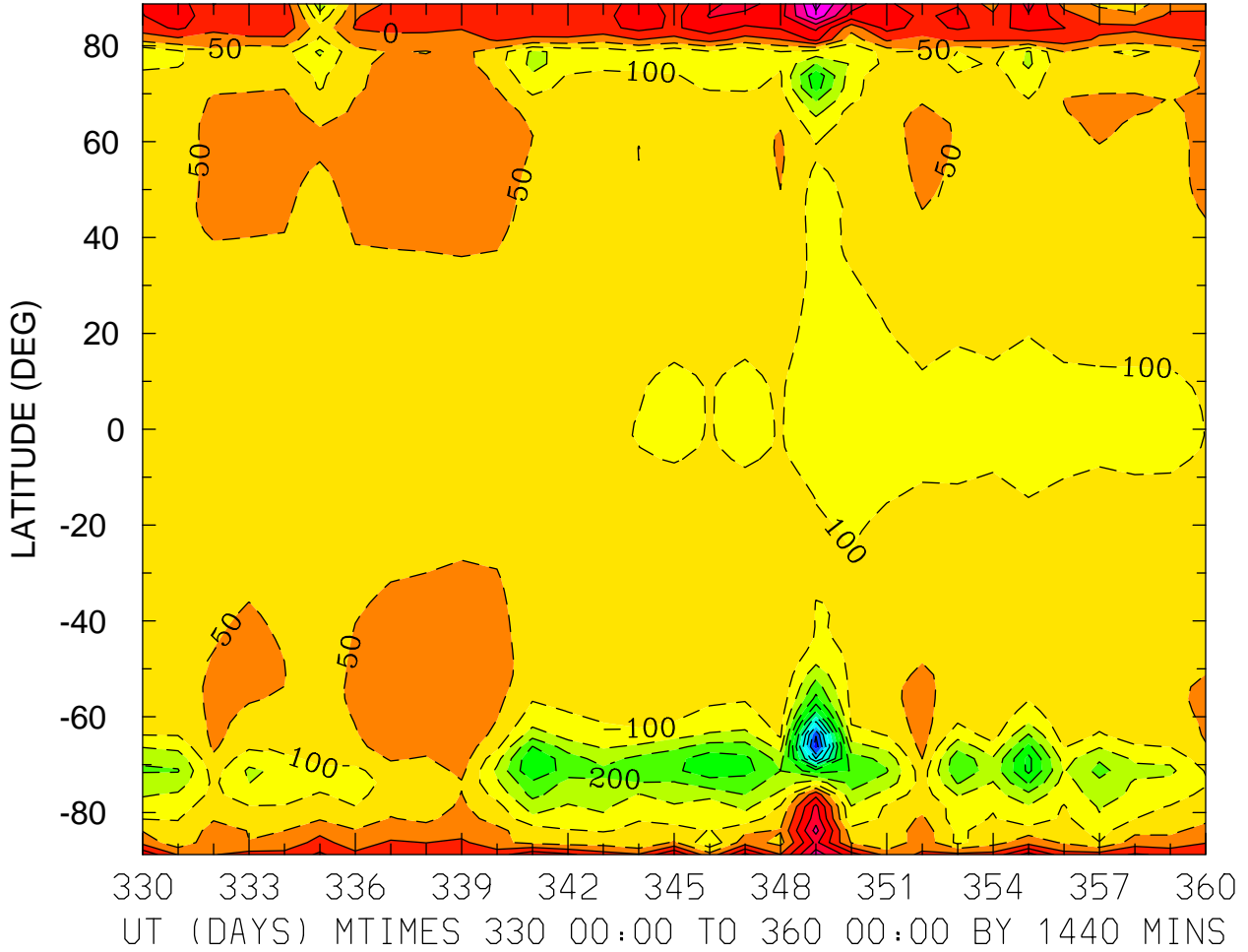
MIN,MAX= -4.1815E+02 1.3022E+02 INTERVAL= 4.0000E+01
FIRST: tiegcm2.0_res2.5_dec2006_heelis_gpi_prim_001.nc
LAST: tiegcm2.0_res2.5_dec2006_heelis_gpi_prim_004.nc

NEUTRAL ZONAL WIND (M/S)
ZP = 4.000 LOCAL TIME = 0.00

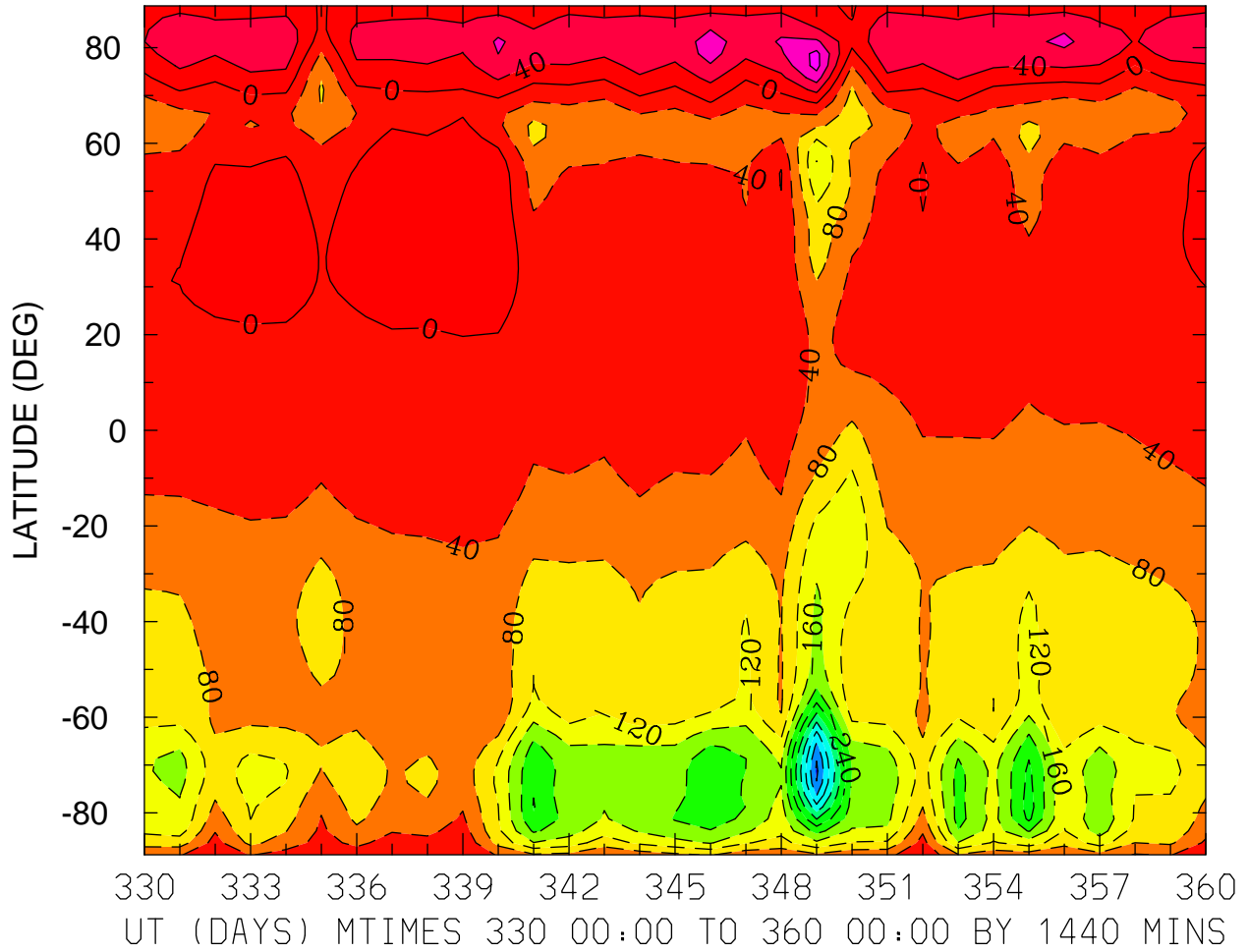


MIN,MAX= -5.5979E+02 2.1807E+02 INTERVAL= 5.0000E+01
FIRST: tiegcm2.0_res2.5_dec2006_heelis_gpi_prim_001.nc
LAST: tiegcm2.0_res2.5_dec2006_heelis_gpi_prim_004.nc

NEUTRAL ZONAL WIND (M/S)
ZP = 4.000 LOCAL TIME = 12.00

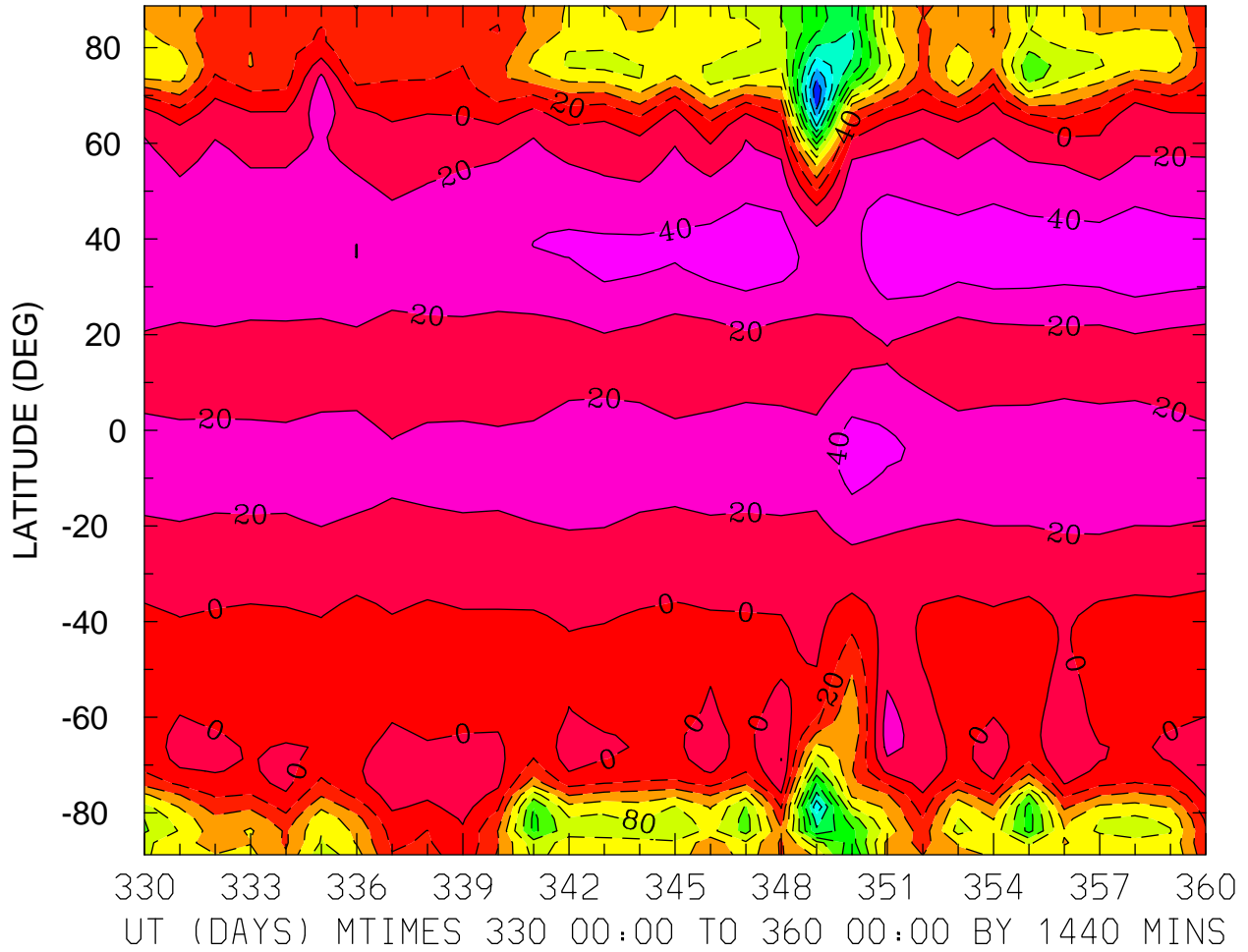


NEUTRAL ZONAL WIND (M/S)
ZP = 4.000 ZONAL MEANS



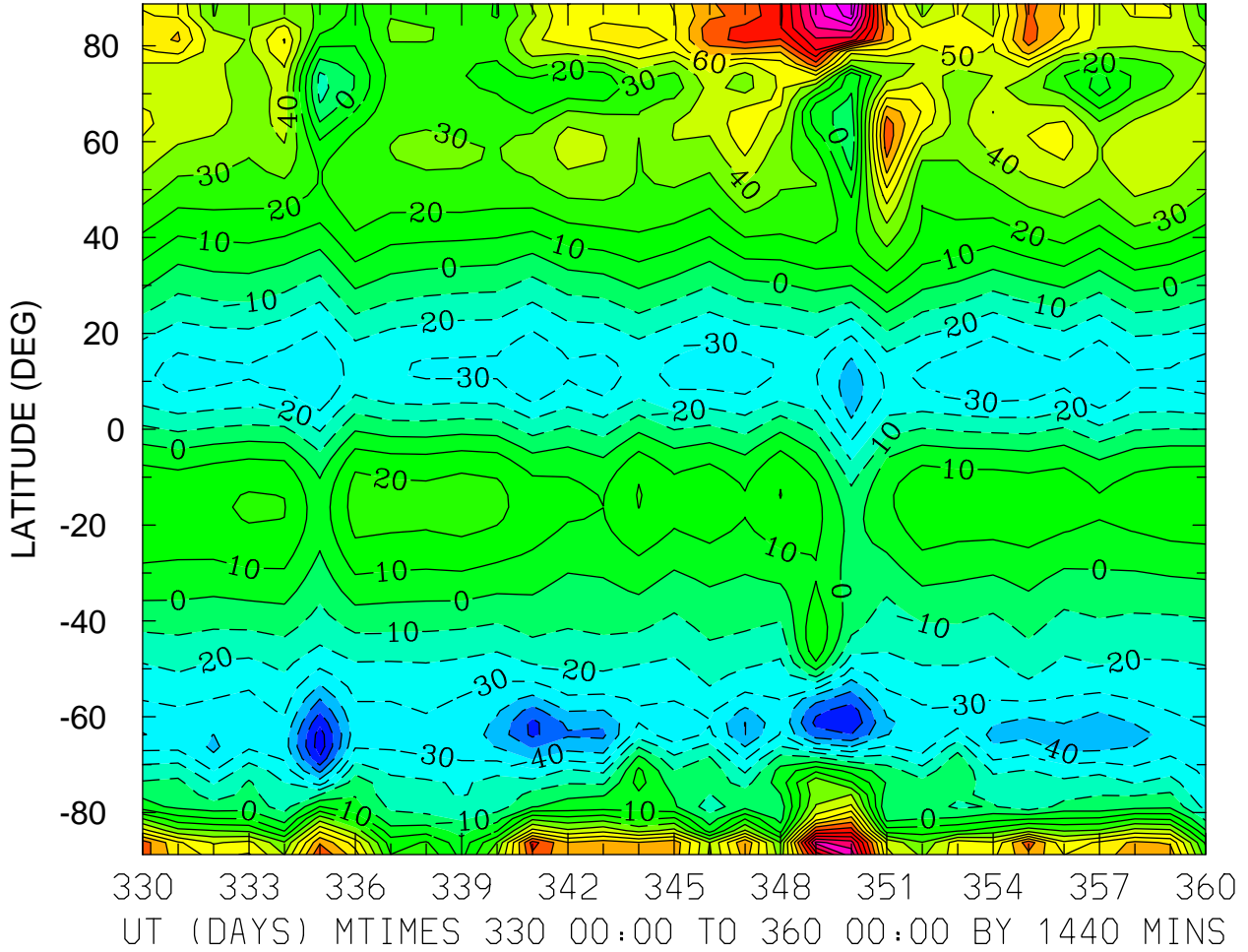
MIN,MAX= -4.4822E+02 1.3481E+02 INTERVAL= 4.0000E+01
FIRST: tiegcm2.0_res2.5_dec2006_heelis_gpi_prim_001.nc
LAST: tiegcm2.0_res2.5_dec2006_heelis_gpi_prim_004.nc

NEUTRAL MERIDIONAL WIND (M/S)
ZP = -4.000 LOCAL TIME = 0.00



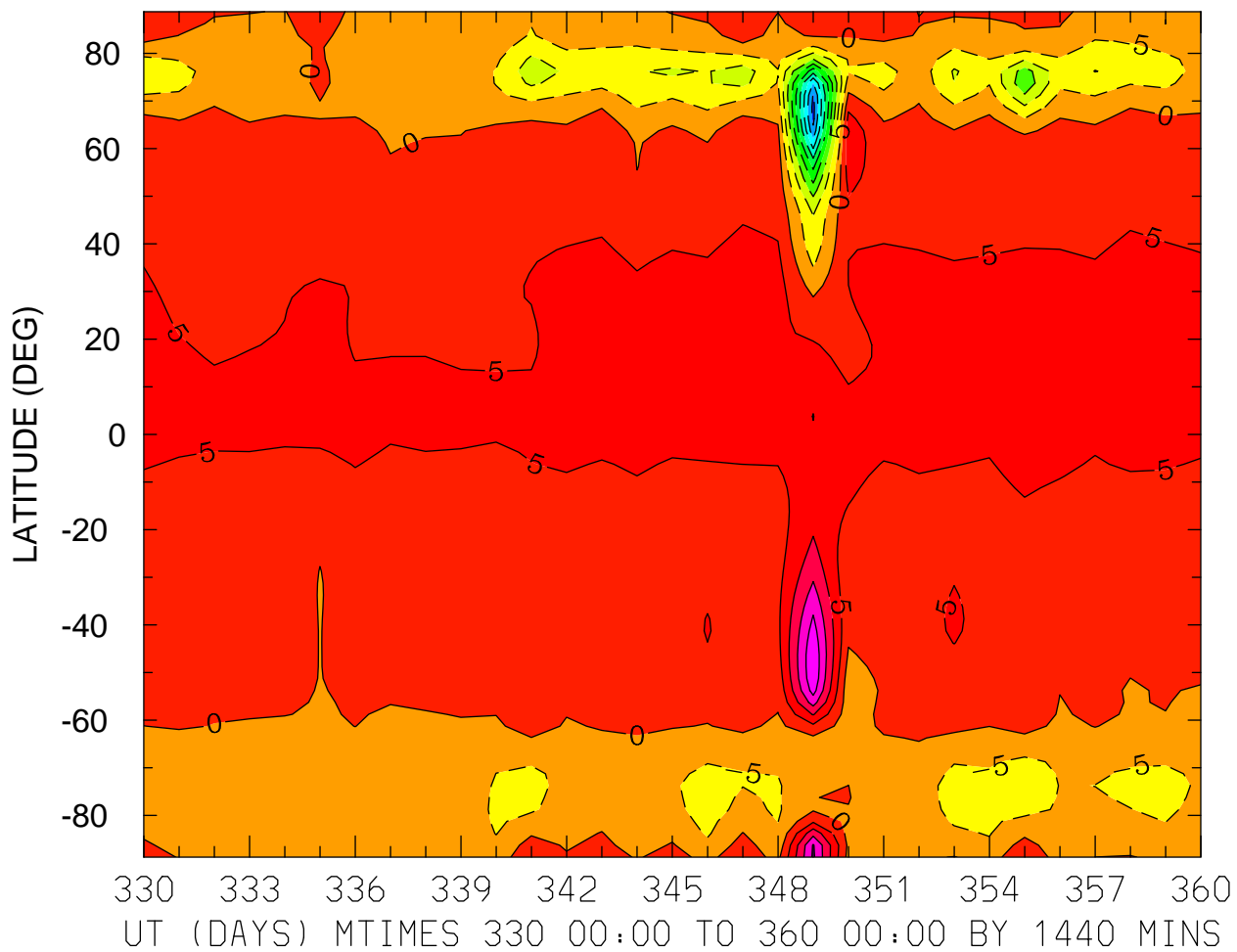
MIN,MAX= -2.3746E+02 5.4874E+01 INTERVAL= 2.0000E+01
FIRST: tiegcm2.0_res2.5_dec2006_heelis_gpi_prim_001.nc
LAST: tiegcm2.0_res2.5_dec2006_heelis_gpi_prim_004.nc

NEUTRAL MERIDIONAL WIND (M/S)
ZP = -4.000 LOCAL TIME = 12.00



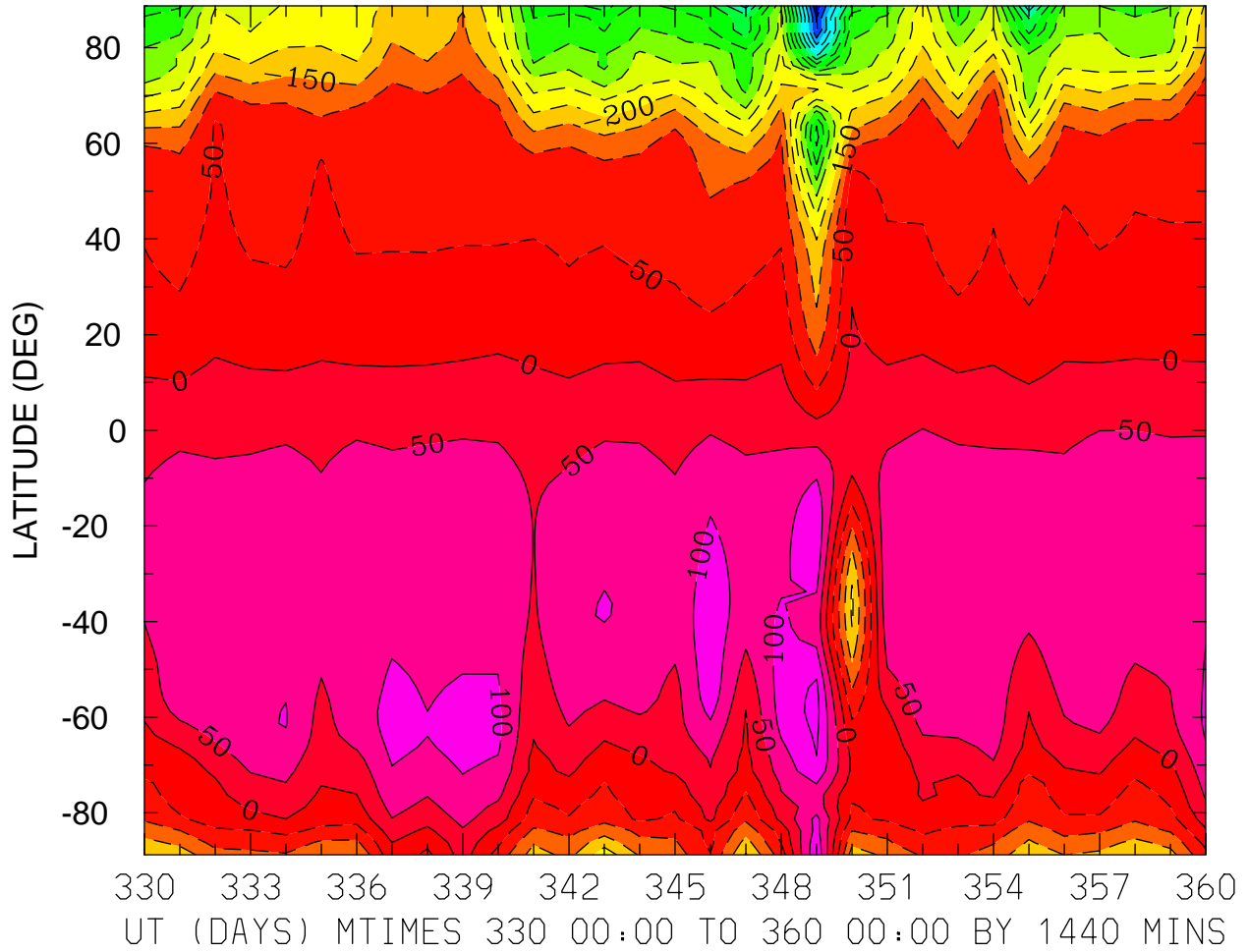
MIN,MAX= -7.6010E+01 1.5951E+02 INTERVAL= 1.0000E+01
FIRST: tiegcm2.0_res2.5_dec2006_heelis_gpi_prim_001.nc
LAST: tiegcm2.0_res2.5_dec2006_heelis_gpi_prim_004.nc

NEUTRAL MERIDIONAL WIND (M/S)
ZP = -4.000 ZONAL MEANS



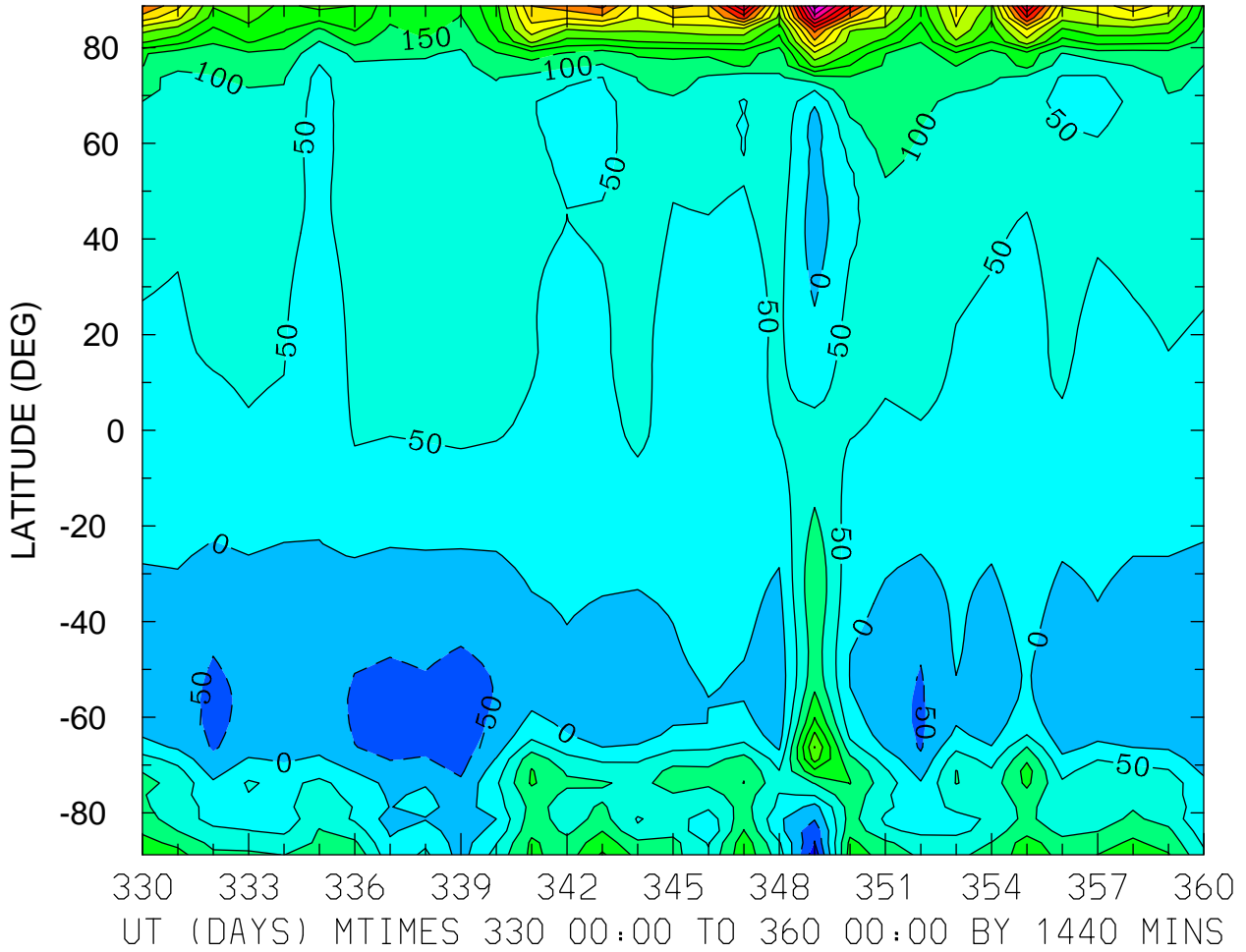
MIN,MAX= -4.6738E+01 2.4443E+01 INTERVAL= 5.0000E+00
FIRST: tiegcm2.0_res2.5_dec2006_heelis_gpi_prim_001.nc
LAST: tiegcm2.0_res2.5_dec2006_heelis_gpi_prim_004.nc

NEUTRAL MERIDIONAL WIND (M/S)
ZP = 0.000 LOCAL TIME = 0.00



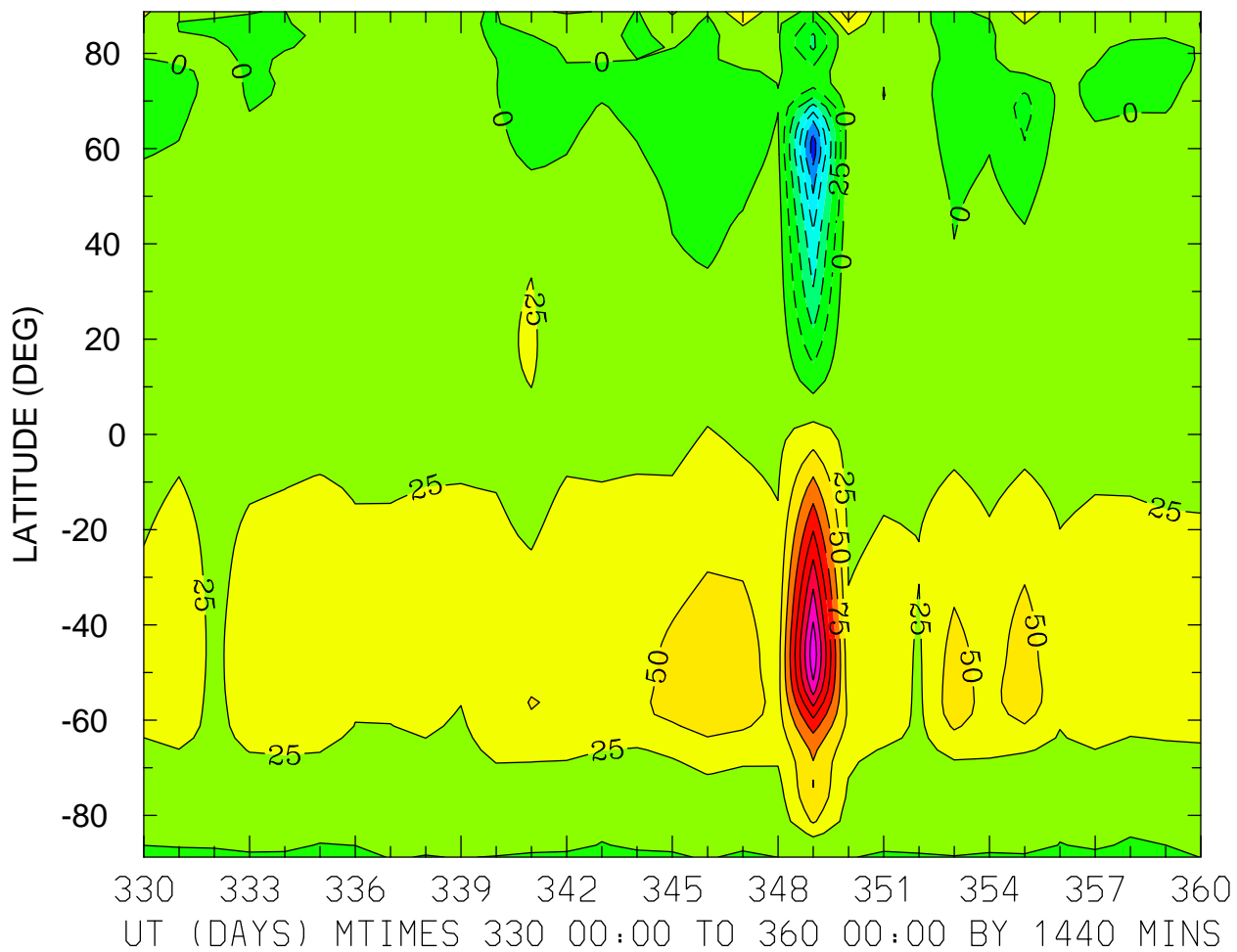
MIN,MAX= -7.9258E+02 1.6605E+02 INTERVAL= 5.0000E+01
FIRST: tiegcm2.0_res2.5_dec2006_heelis_gpi_prim_001.nc
LAST: tiegcm2.0_res2.5_dec2006_heelis_gpi_prim_004.nc

NEUTRAL MERIDIONAL WIND (M/S)
ZP = 0.000 LOCAL TIME = 12.00



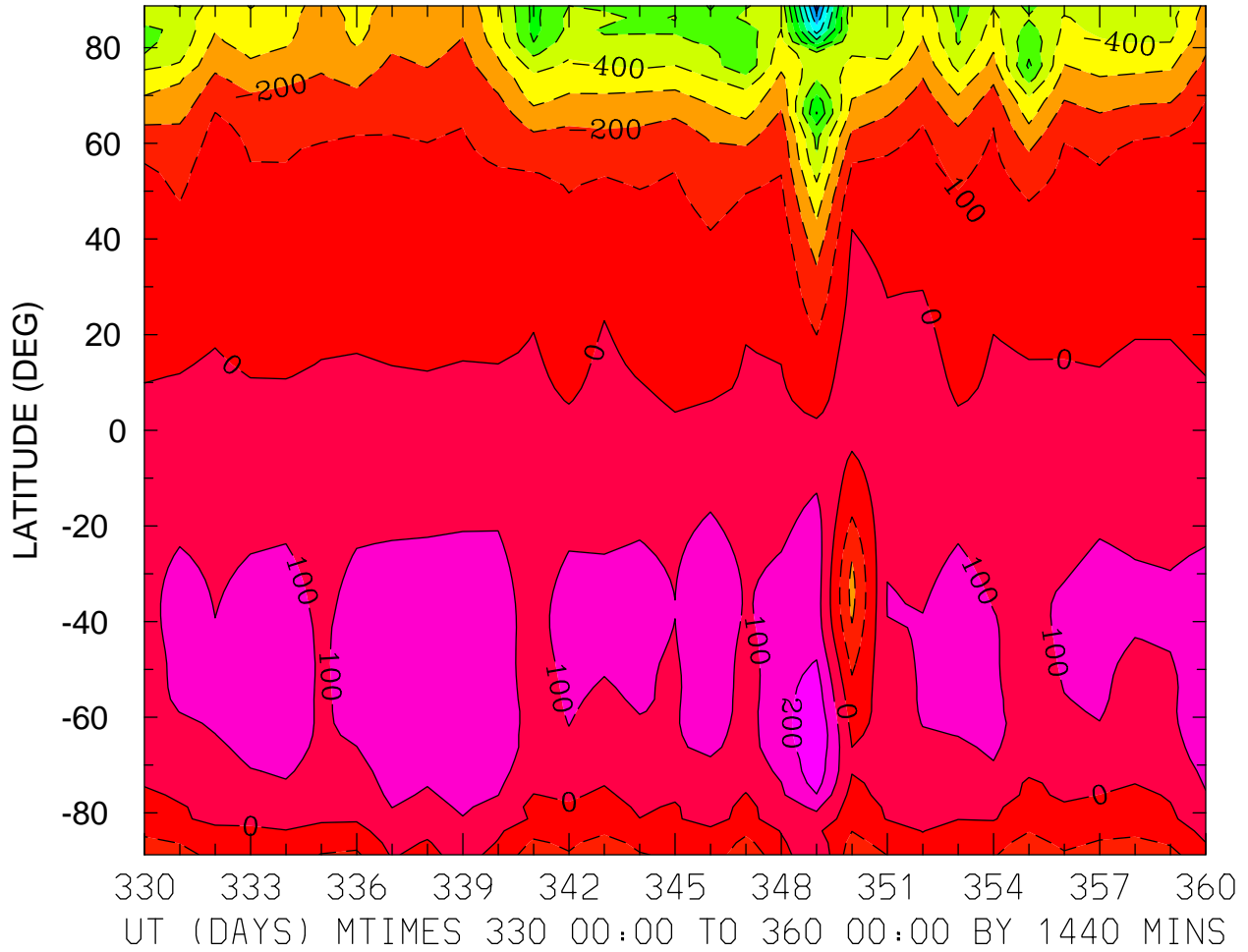
MIN,MAX= -1.3318E+02 7.7315E+02 INTERVAL= 5.0000E+01
FIRST: tiegcm2.0_res2.5_dec2006_heelis_gpi_prim_001.nc
LAST: tiegcm2.0_res2.5_dec2006_heelis_gpi_prim_004.nc

NEUTRAL MERIDIONAL WIND (M/S)
ZP = 0.000 ZONAL MEANS



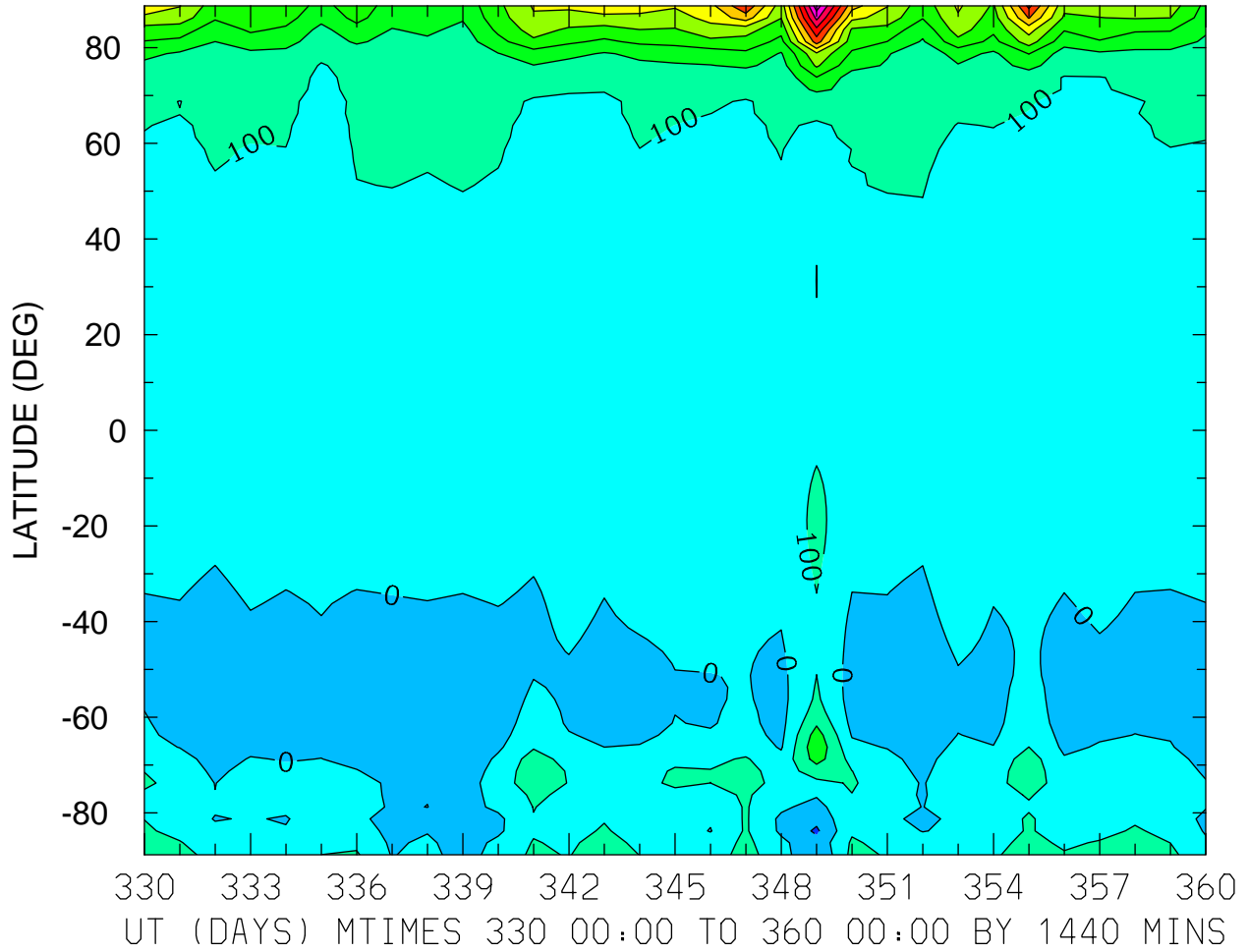
MIN,MAX= -1.6260E+02 2.1654E+02 INTERVAL= 2.5000E+01
FIRST: tiegcm2.0_res2.5_dec2006_heelis_gpi_prim_001.nc
LAST: tiegcm2.0_res2.5_dec2006_heelis_gpi_prim_004.nc

NEUTRAL MERIDIONAL WIND (M/S)
ZP = 4.000 LOCAL TIME = 0.00



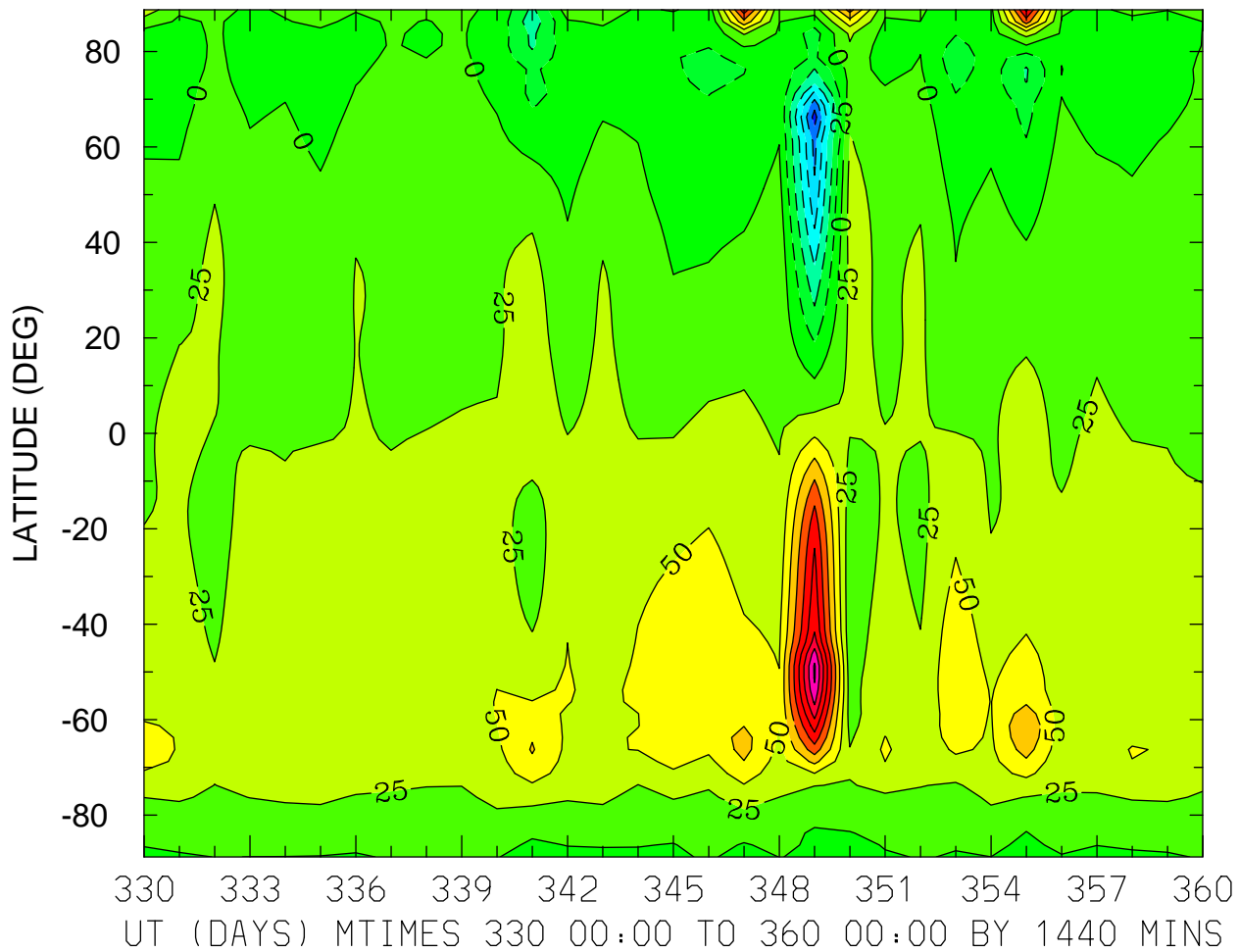
MIN,MAX= -1.1490E+03 2.9726E+02 INTERVAL= 1.0000E+02
FIRST: tiegcm2.0_res2.5_dec2006_heelis_gpi_prim_001.nc
LAST: tiegcm2.0_res2.5_dec2006_heelis_gpi_prim_004.nc

NEUTRAL MERIDIONAL WIND (M/S)
ZP = 4.000 LOCAL TIME = 12.00



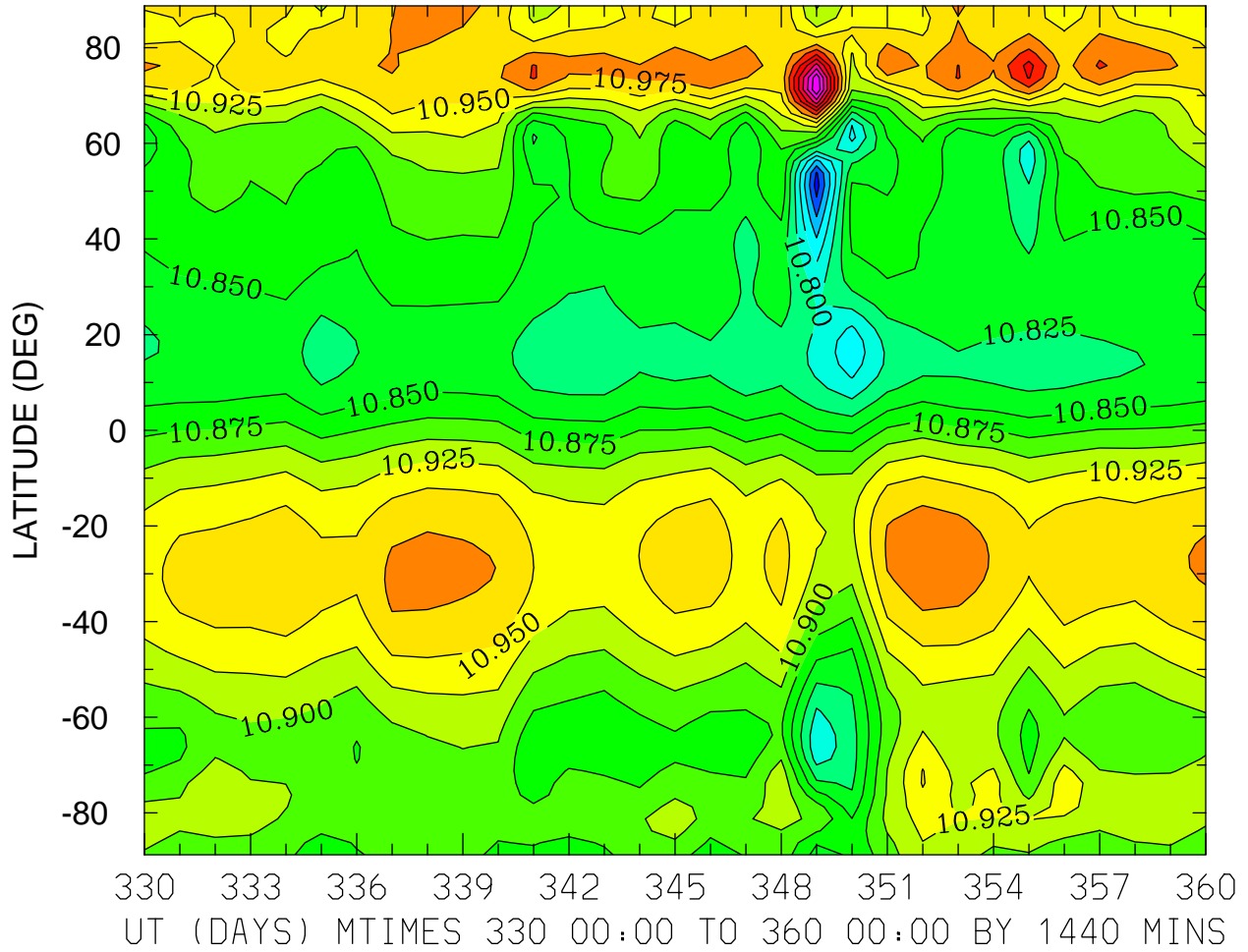
MIN,MAX= -1.1588E+02 1.1558E+03 INTERVAL= 1.0000E+02
FIRST: tiegcm2.0_res2.5_dec2006_heelis_gpi_prim_001.nc
LAST: tiegcm2.0_res2.5_dec2006_heelis_gpi_prim_004.nc

NEUTRAL MERIDIONAL WIND (M/S)
ZP = 4.000 ZONAL MEANS



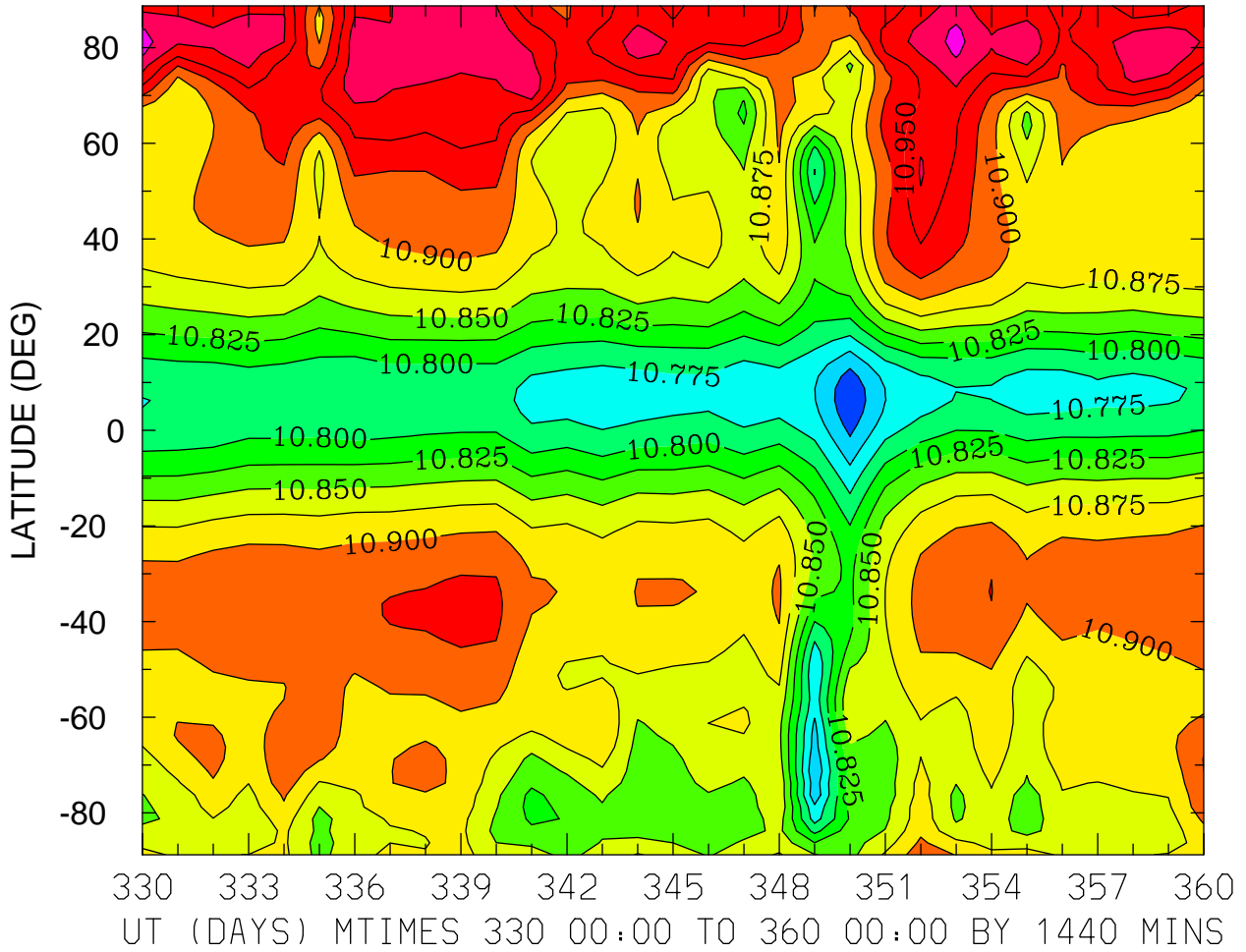
MIN,MAX= -1.6080E+02 2.2887E+02 INTERVAL= 2.5000E+01
FIRST: tiegcm2.0_res2.5_dec2006_heelis_gpi_prim_001.nc
LAST: tiegcm2.0_res2.5_dec2006_heelis_gpi_prim_004.nc

LOG10 MOLECULAR OXYGEN (CM3)
ZP = -4.125 LOCAL TIME = 0.00



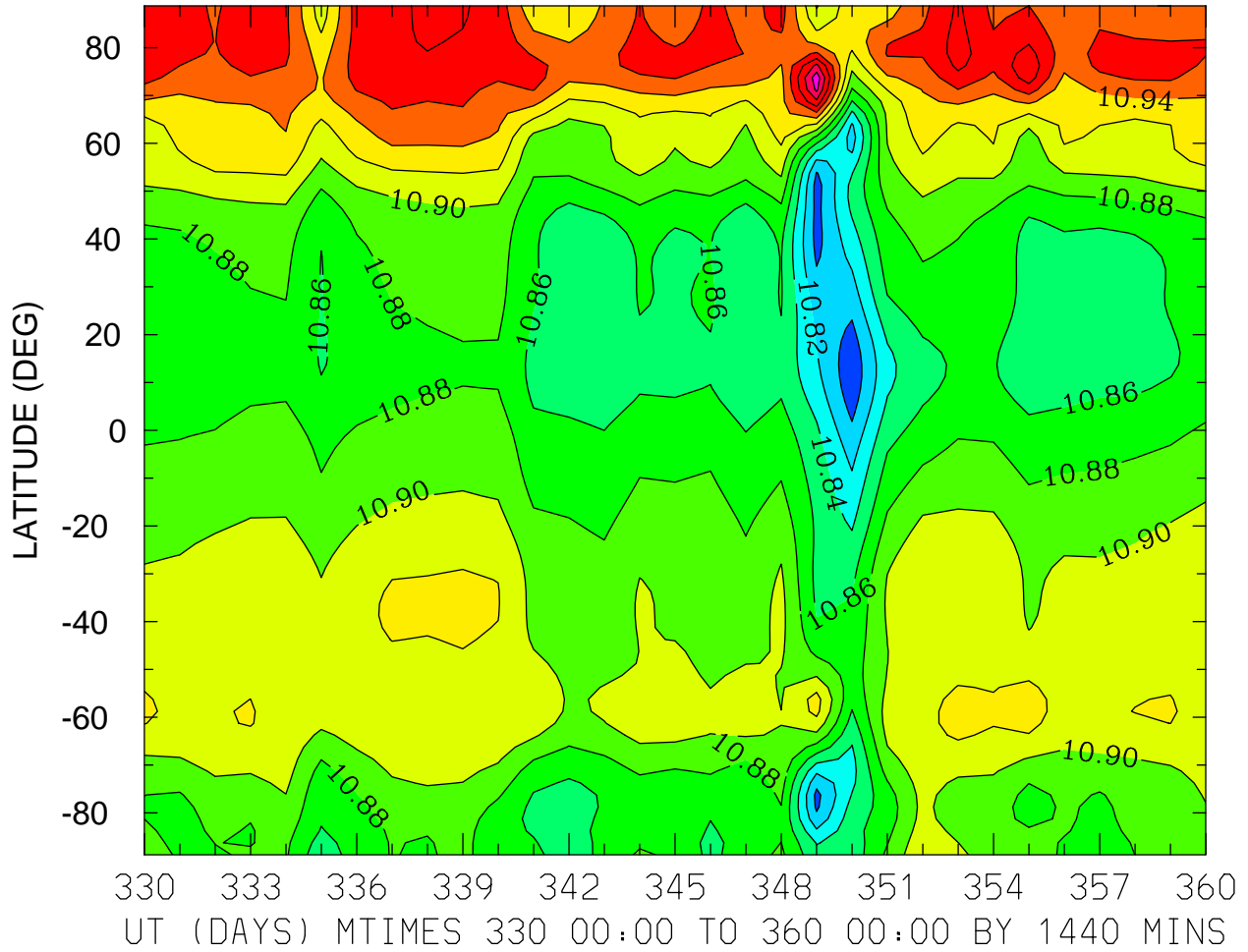
MIN,MAX= 1.0688E+01 1.1150E+01 INTERVAL= 2.5000E-02
FIRST: tiegcm2.0_res2.5_dec2006_heelis_gpi_prim_001.nc
LAST: tiegcm2.0_res2.5_dec2006_heelis_gpi_prim_004.nc

LOG10 MOLECULAR OXYGEN (CM3)
ZP = -4.125 LOCAL TIME = 12.00



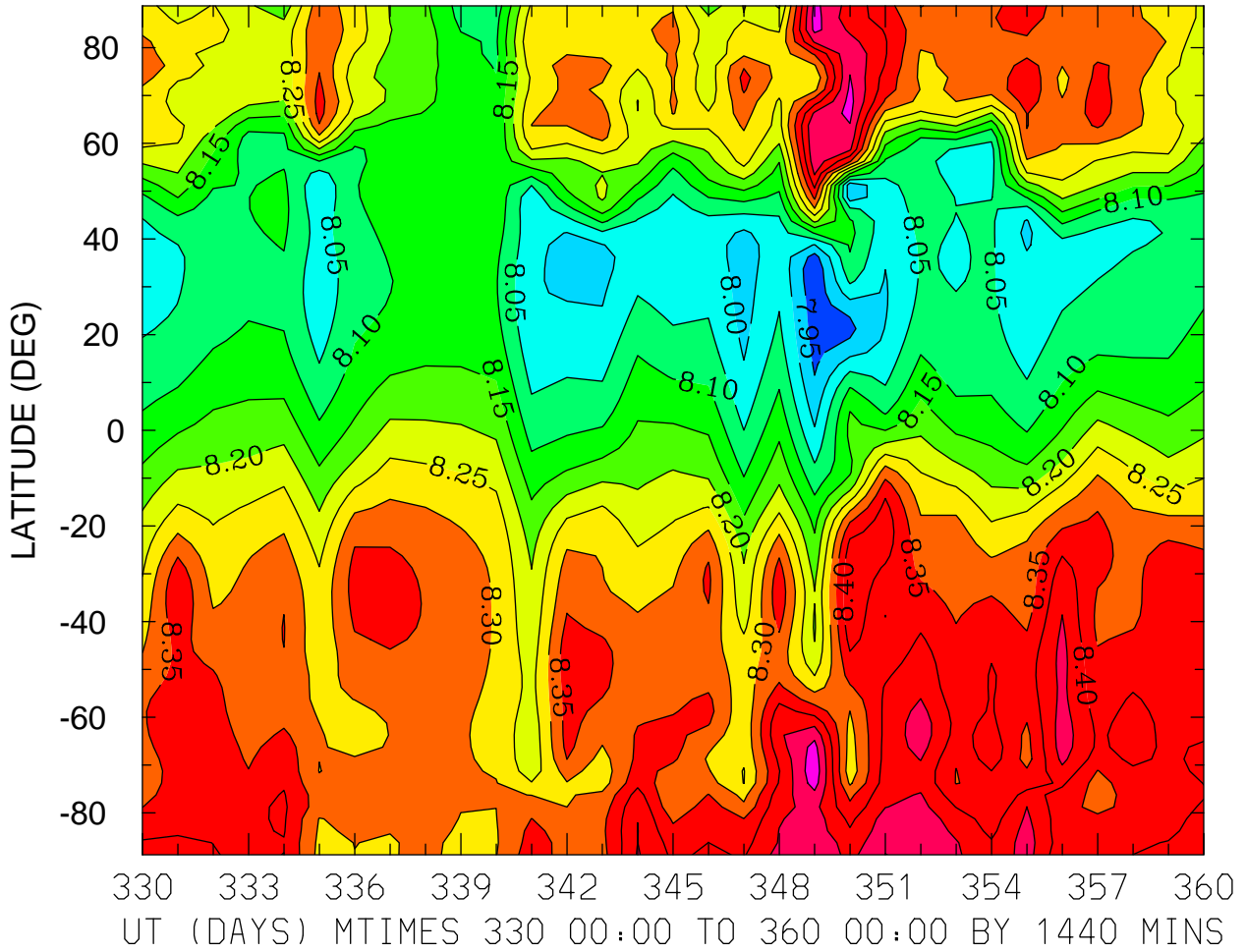
MIN,MAX= 1.0705E+01 1.1009E+01 INTERVAL= 2.5000E-02
FIRST: tiegcm2.0_res2.5_dec2006_heelis_gpi_prim_001.nc
LAST: tiegcm2.0_res2.5_dec2006_heelis_gpi_prim_004.nc

LOG10 MOLECULAR OXYGEN (CM3)
ZP = -4.125 ZONAL MEANS



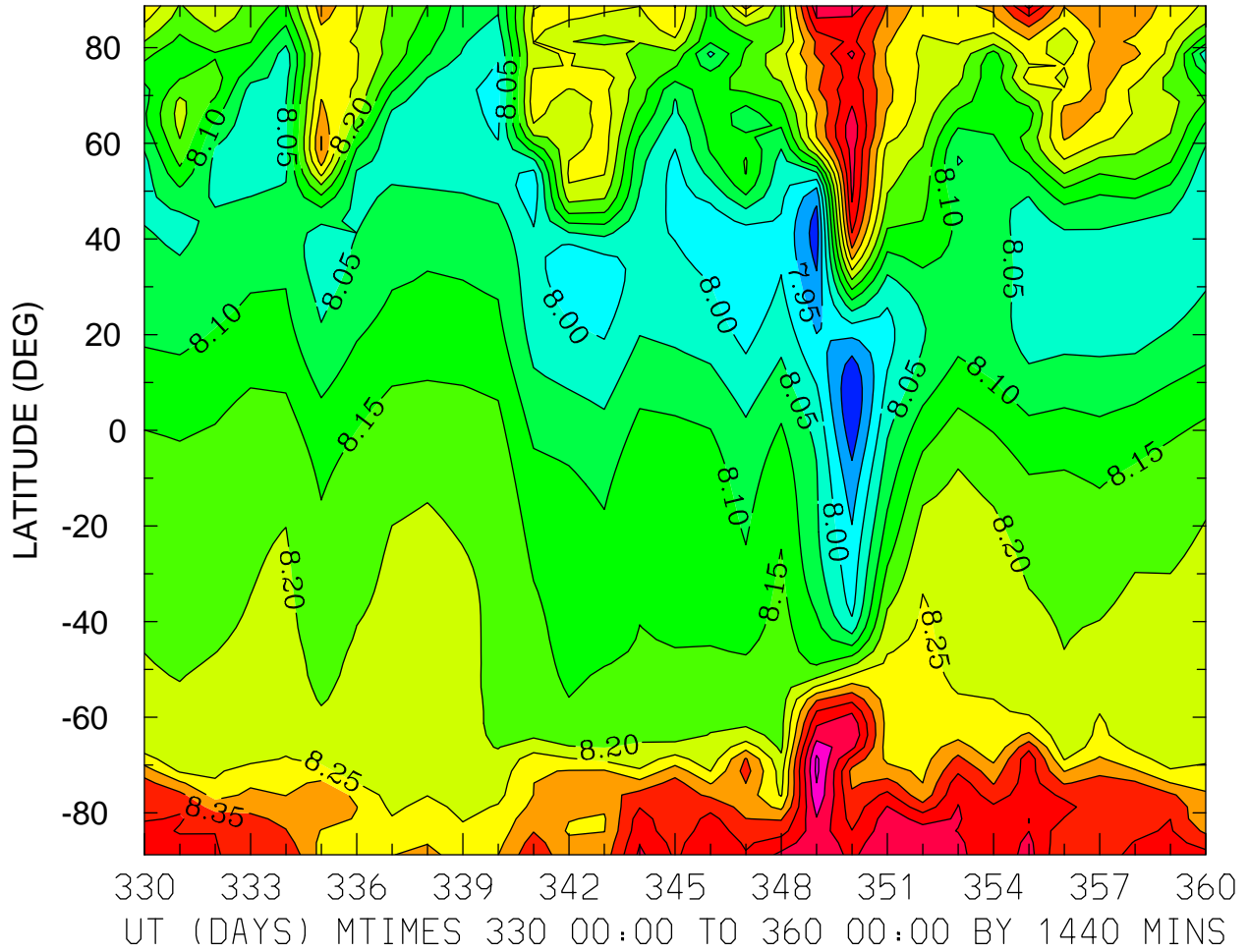
MIN,MAX= 1.0786E+01 1.1032E+01 INTERVAL= 2.0000E-02
FIRST: tiegcm2.0_res2.5_dec2006_heelis_gpi_prim_001.nc
LAST: tiegcm2.0_res2.5_dec2006_heelis_gpi_prim_004.nc

LOG10 MOLECULAR OXYGEN (CM3)
ZP = -0.125 LOCAL TIME = 0.00



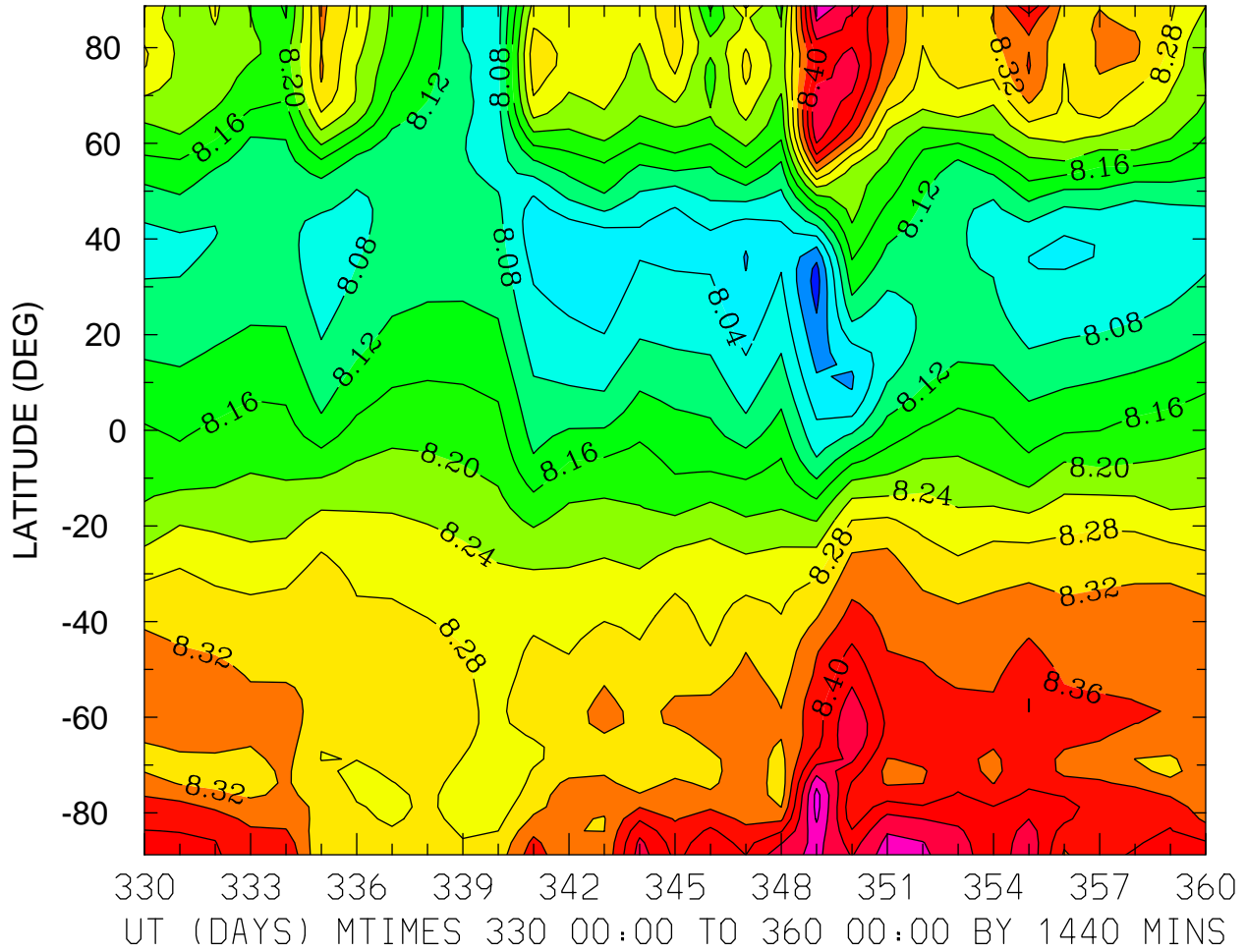
MIN,MAX= 7.9086E+00 8.5375E+00 INTERVAL= 5.0000E-02
FIRST: tiegcm2.0_res2.5_dec2006_heelis_gpi_prim_001.nc
LAST: tiegcm2.0_res2.5_dec2006_heelis_gpi_prim_004.nc

LOG10 MOLECULAR OXYGEN (CM3)
ZP = -0.125 LOCAL TIME = 12.00



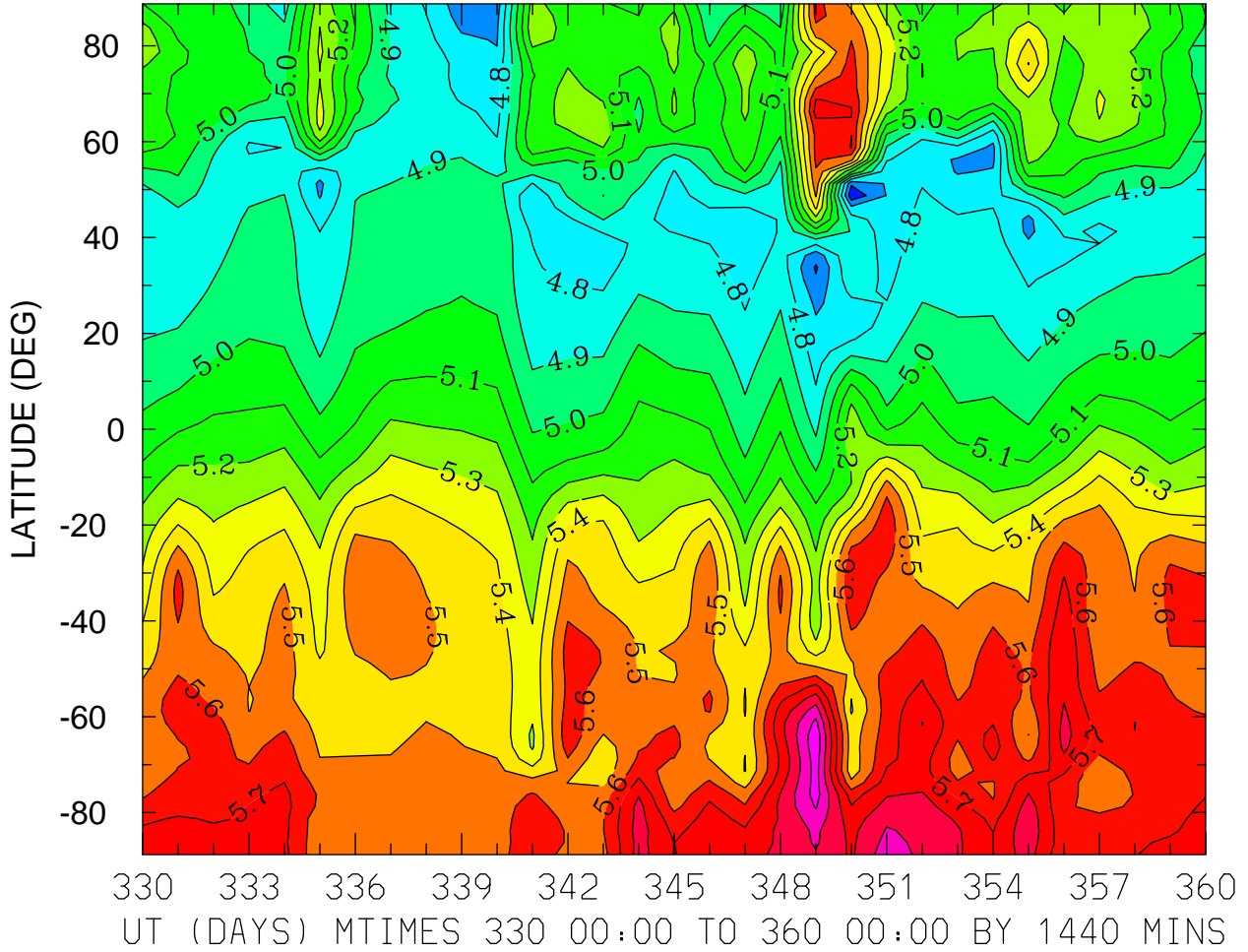
MIN,MAX= 7.8516E+00 8.5628E+00 INTERVAL= 5.0000E-02
FIRST: tiegcm2.0_res2.5_dec2006_heelis_gpi_prim_001.nc
LAST: tiegcm2.0_res2.5_dec2006_heelis_gpi_prim_004.nc

LOG10 MOLECULAR OXYGEN (CM3)
ZP = -0.125 ZONAL MEANS



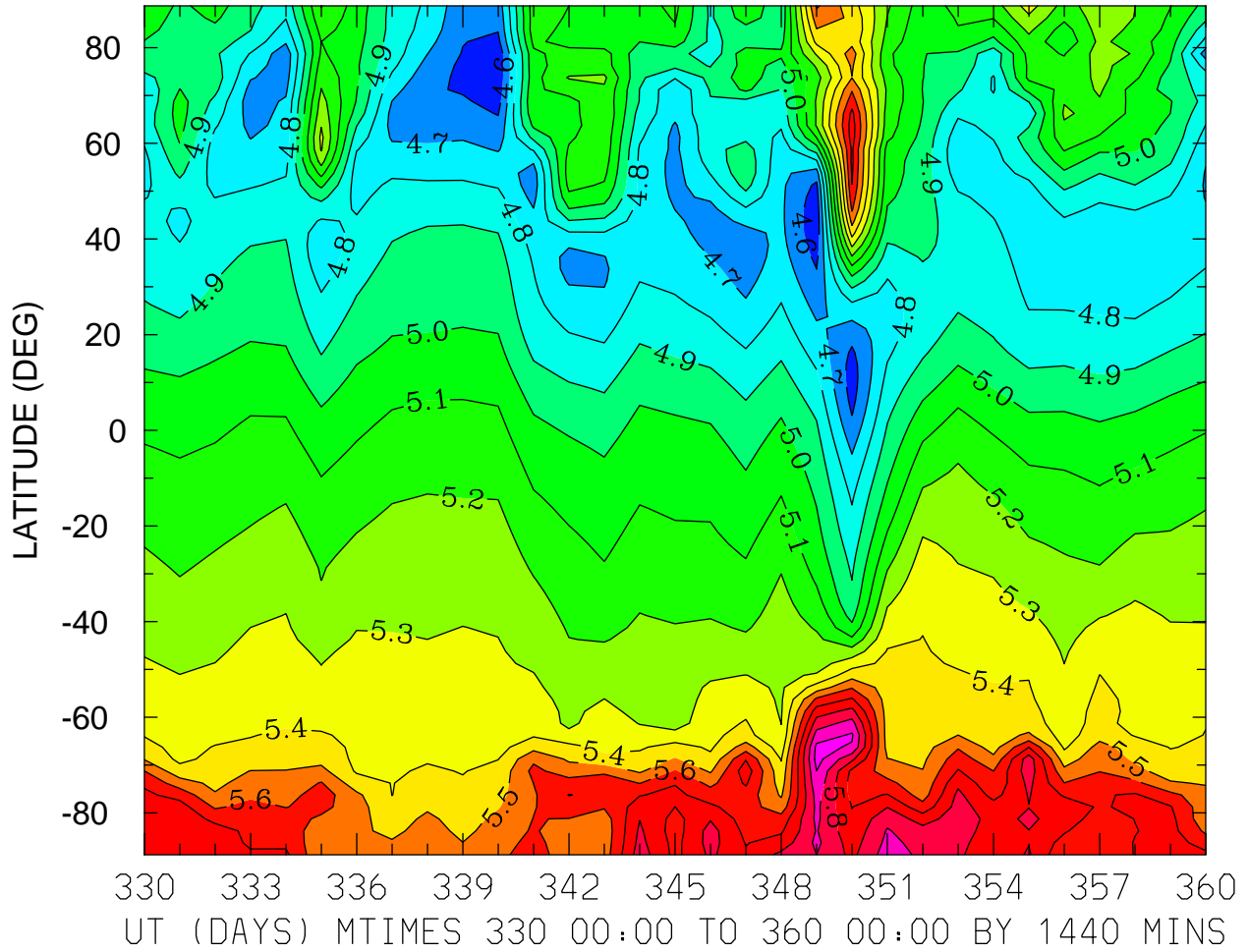
MIN,MAX= 7.9436E+00 8.5344E+00 INTERVAL= 4.0000E-02
FIRST: tiegcm2.0_res2.5_dec2006_heelis_gpi_prim_001.nc
LAST: tiegcm2.0_res2.5_dec2006_heelis_gpi_prim_004.nc

LOG10 MOLECULAR OXYGEN (CM3)
ZP = 3.875 LOCAL TIME = 0.00



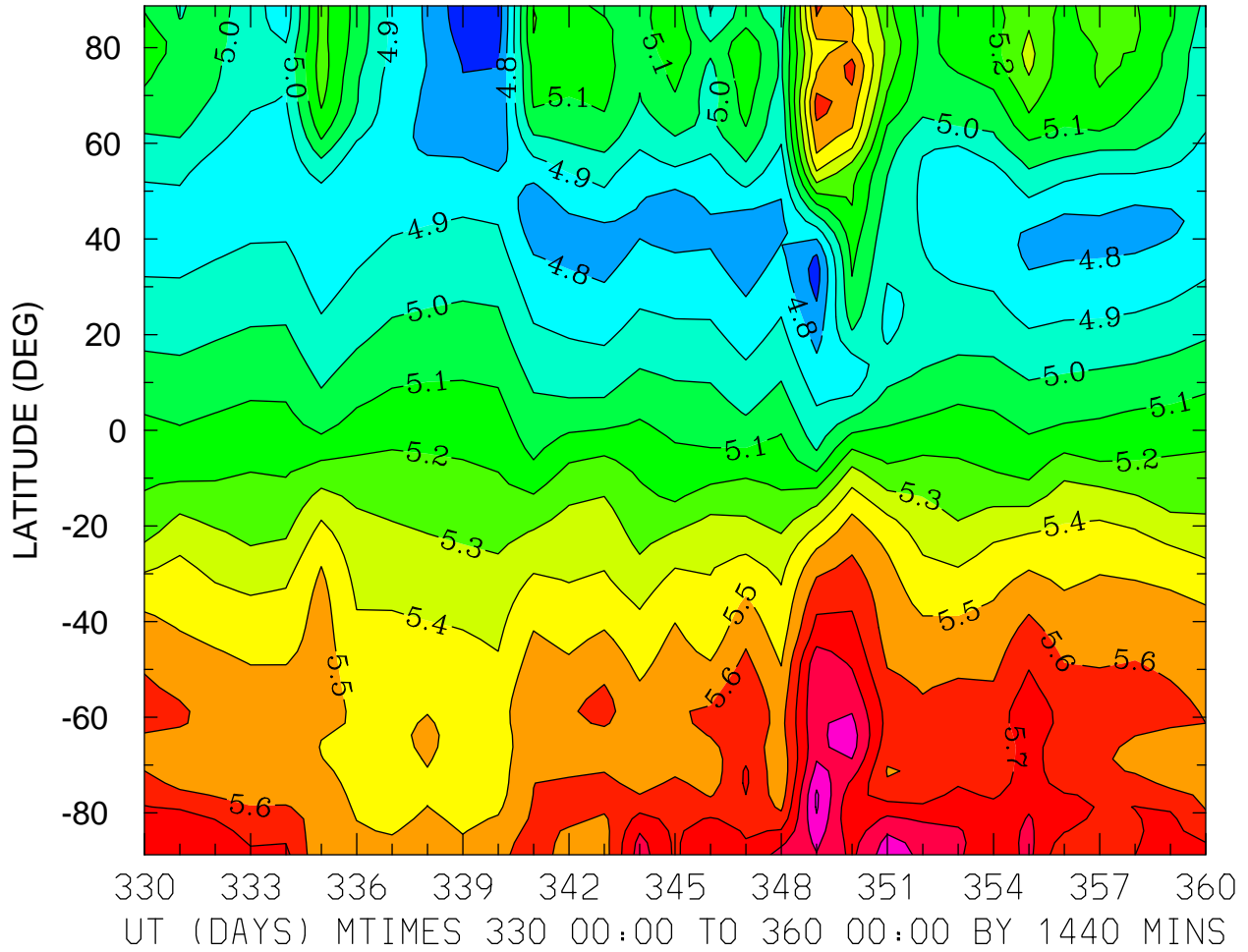
MIN,MAX= 4.5230E+00 6.0700E+00 INTERVAL= 1.0000E-01
FIRST: tiegcm2.0_res2.5_dec2006_heelis_gpi_prim_001.nc
LAST: tiegcm2.0_res2.5_dec2006_heelis_gpi_prim_004.nc

LOG10 MOLECULAR OXYGEN (CM3)
ZP = 3.875 LOCAL TIME = 12.00



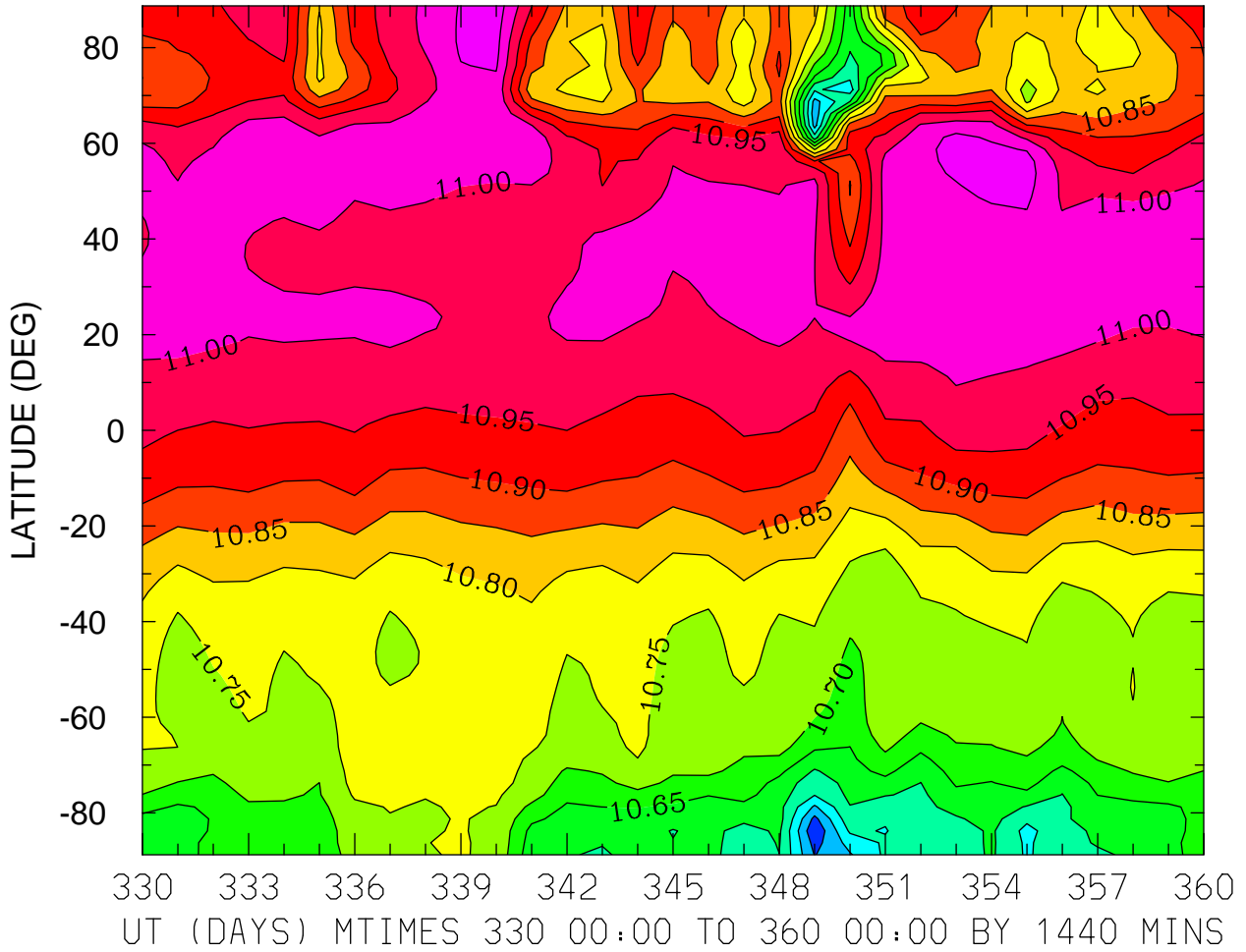
MIN,MAX= 4.5151E+00 6.0380E+00 INTERVAL= 1.0000E-01
FIRST: tiegcm2.0_res2.5_dec2006_heelis_gpi_prim_001.nc
LAST: tiegcm2.0_res2.5_dec2006_heelis_gpi_prim_004.nc

LOG10 MOLECULAR OXYGEN (CM3)
ZP = 3.875 ZONAL MEANS



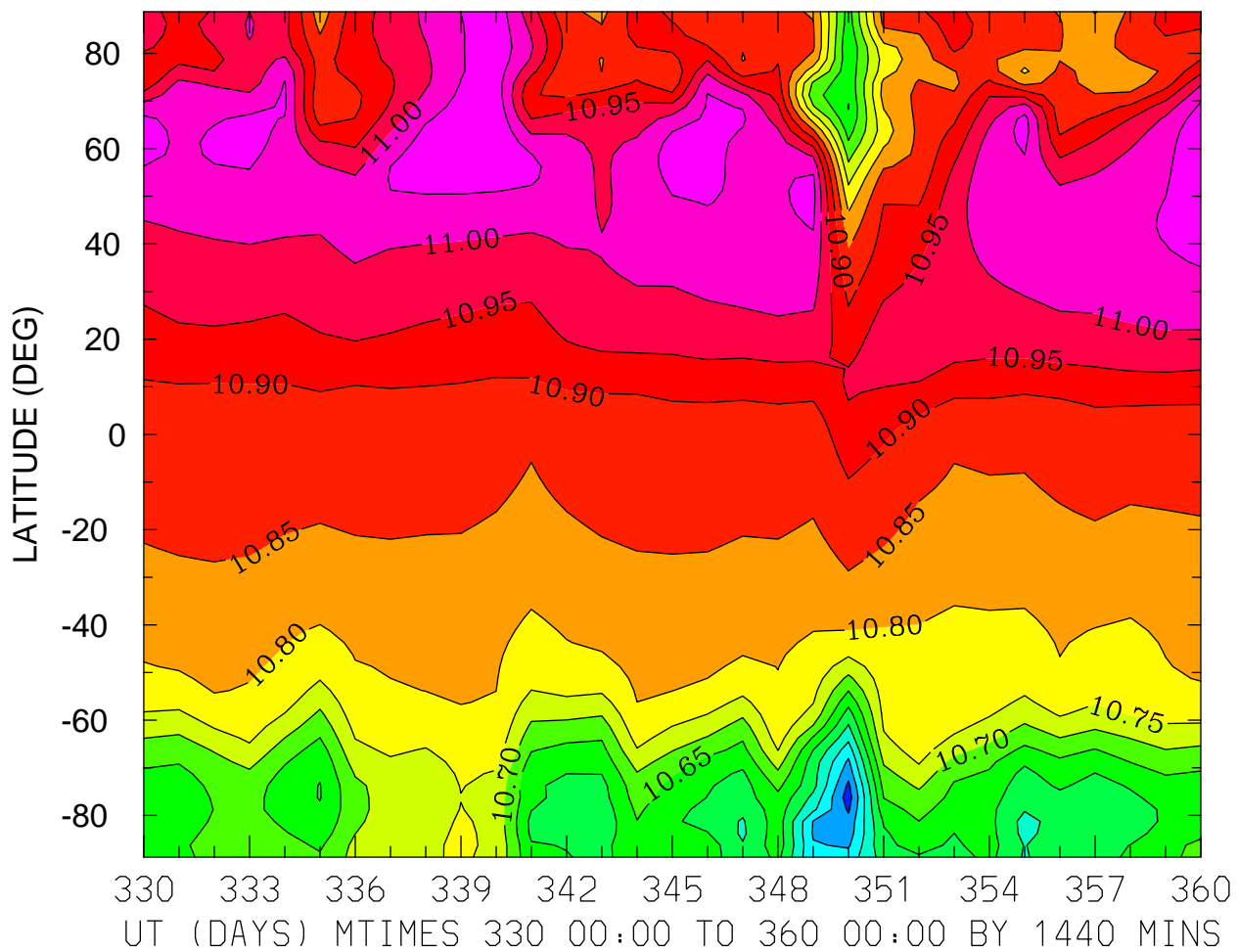
MIN,MAX= 4.6360E+00 6.0146E+00 INTERVAL= 1.0000E-01
FIRST: tiegcm2.0_res2.5_dec2006_heelis_gpi_prim_001.nc
LAST: tiegcm2.0_res2.5_dec2006_heelis_gpi_prim_004.nc

LOG10 ATOMIC OXYGEN (CM3)
ZP = -4.125 LOCAL TIME = 0.00



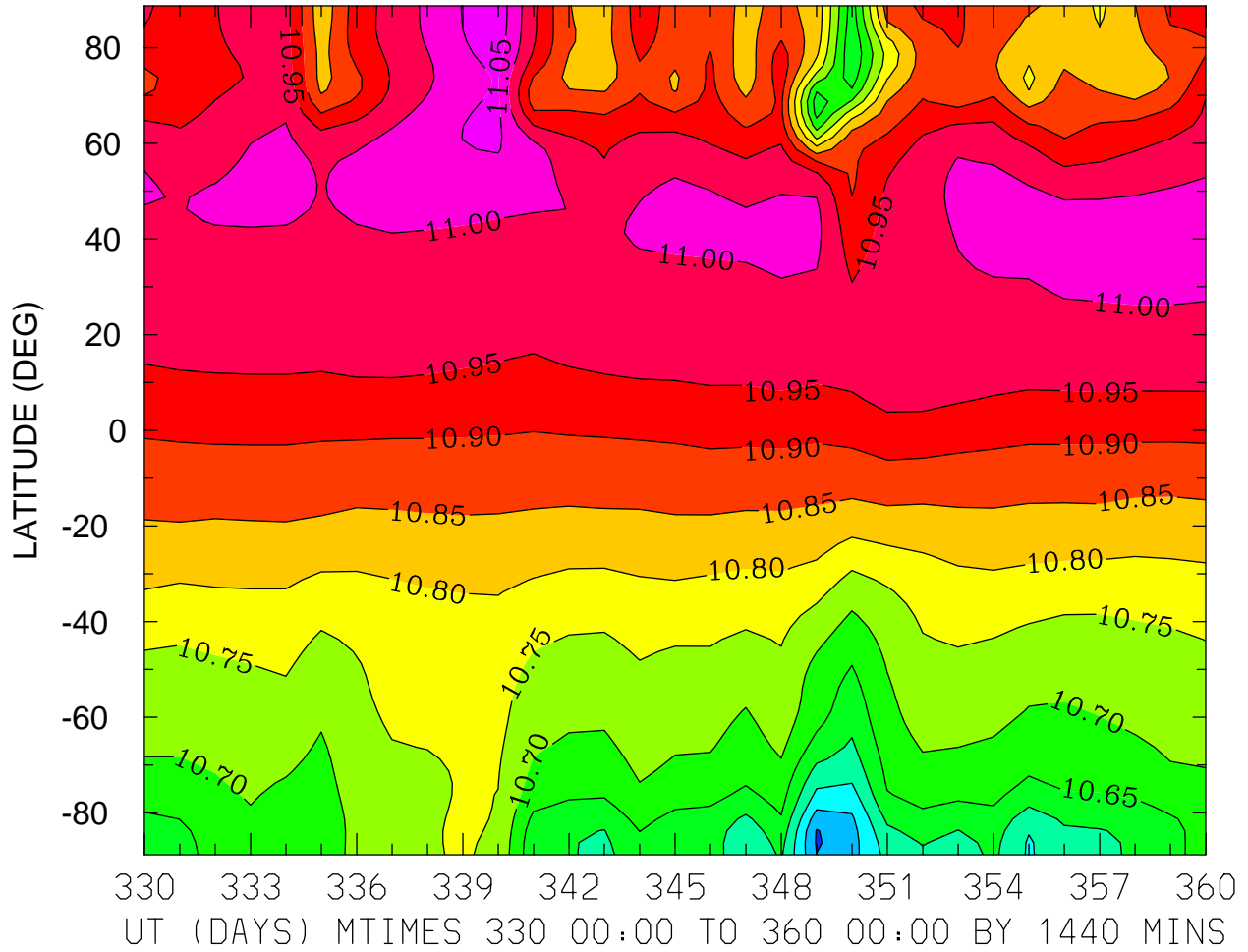
MIN,MAX= 1.0405E+01 1.1078E+01 INTERVAL= 5.0000E-02
FIRST: tiegcm2.0_res2.5_dec2006_heelis_gpi_prim_001.nc
LAST: tiegcm2.0_res2.5_dec2006_heelis_gpi_prim_004.nc

LOG10 ATOMIC OXYGEN (CM3)
ZP = -4.125 LOCAL TIME = 12.00



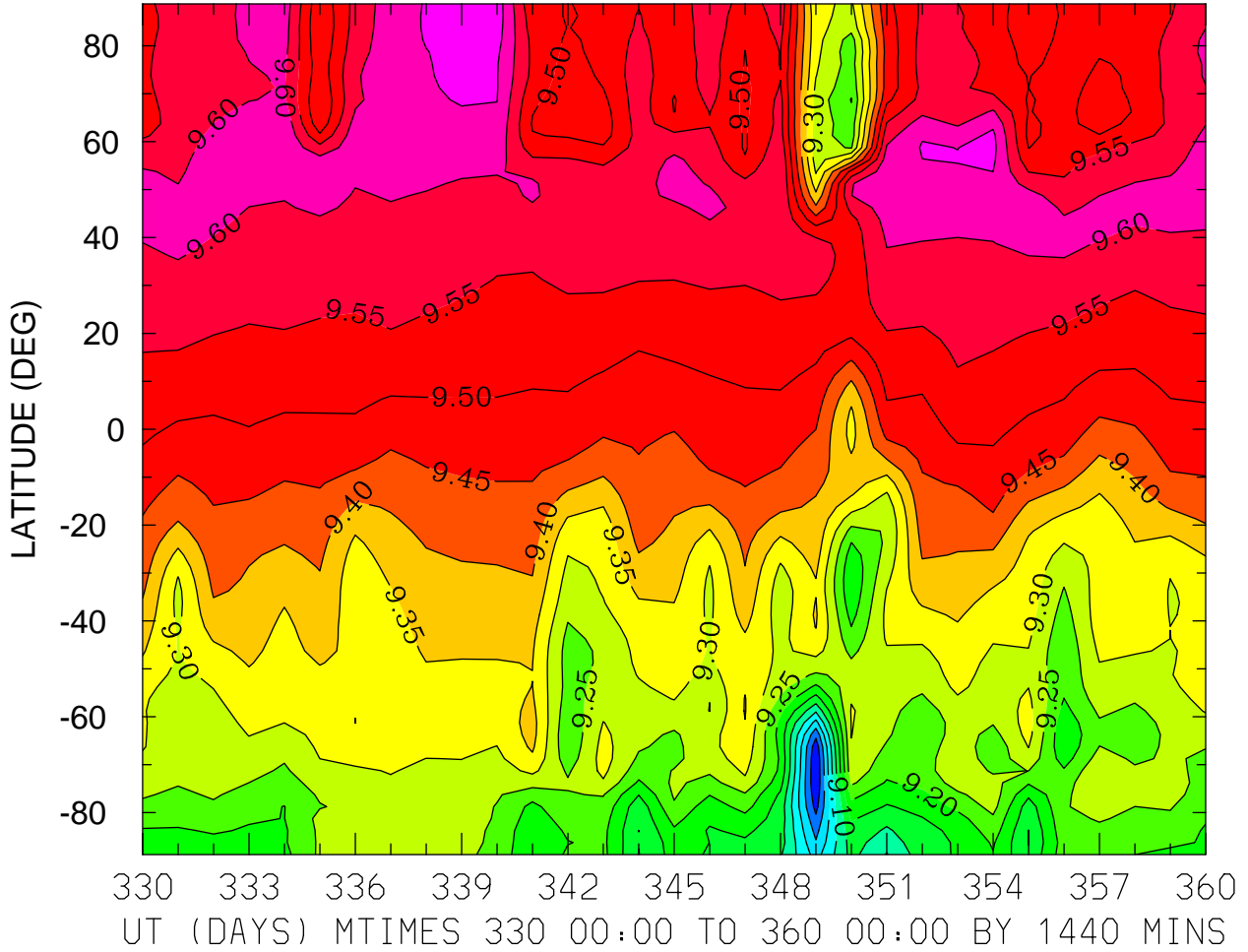
MIN,MAX= 1.0374E+01 1.1096E+01 INTERVAL= 5.0000E-02
FIRST: tiegcm2.0_res2.5_dec2006_heelis_gpi_prim_001.nc
LAST: tiegcm2.0_res2.5_dec2006_heelis_gpi_prim_004.nc

LOG10 ATOMIC OXYGEN (CM3)
ZP = -4.125 ZONAL MEANS



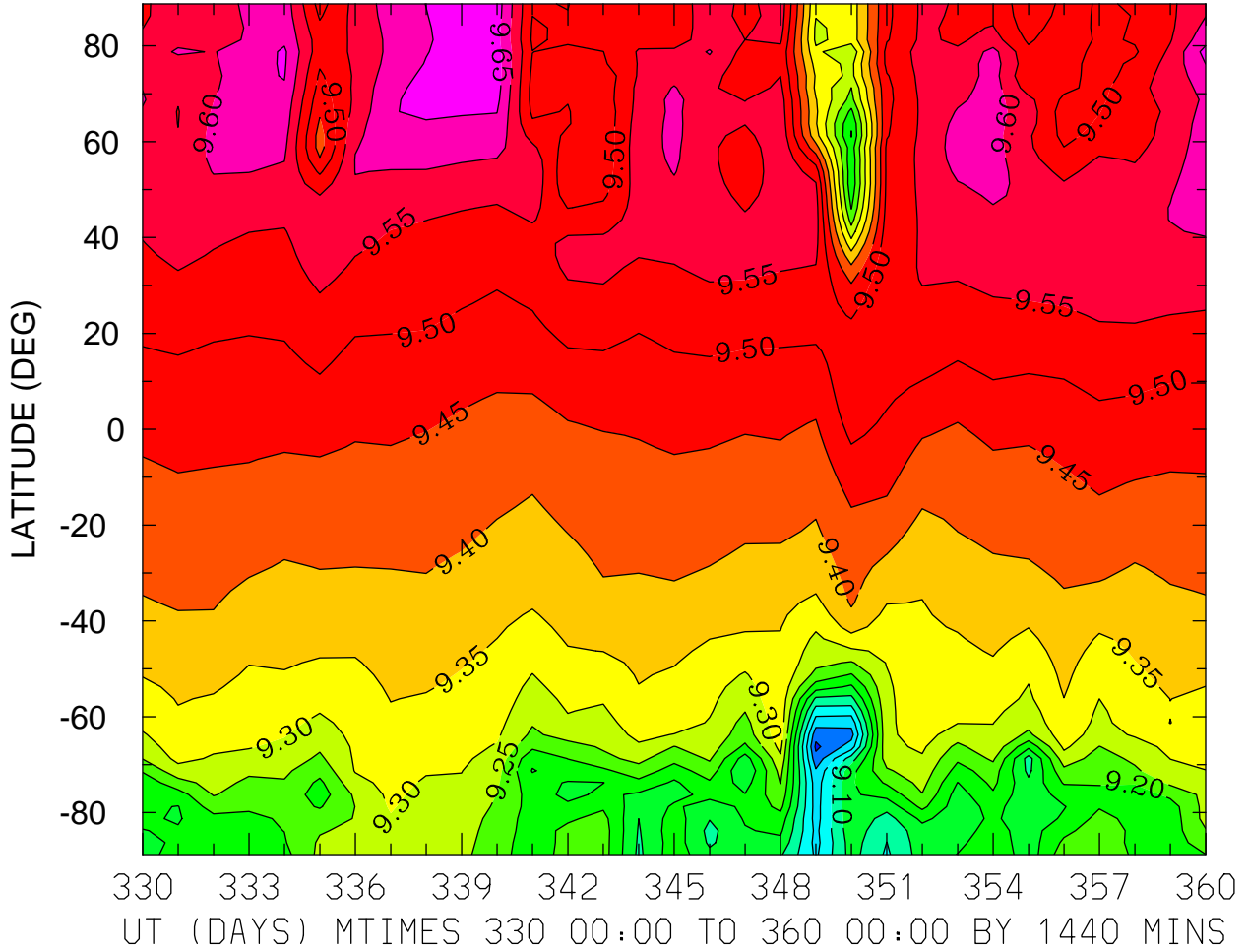
MIN,MAX= 1.0444E+01 1.1080E+01 INTERVAL= 5.0000E-02
FIRST: tiegcm2.0_res2.5_dec2006_heelis_gpi_prim_001.nc
LAST: tiegcm2.0_res2.5_dec2006_heelis_gpi_prim_004.nc

LOG10 ATOMIC OXYGEN (CM3)
ZP = -0.125 LOCAL TIME = 0.00



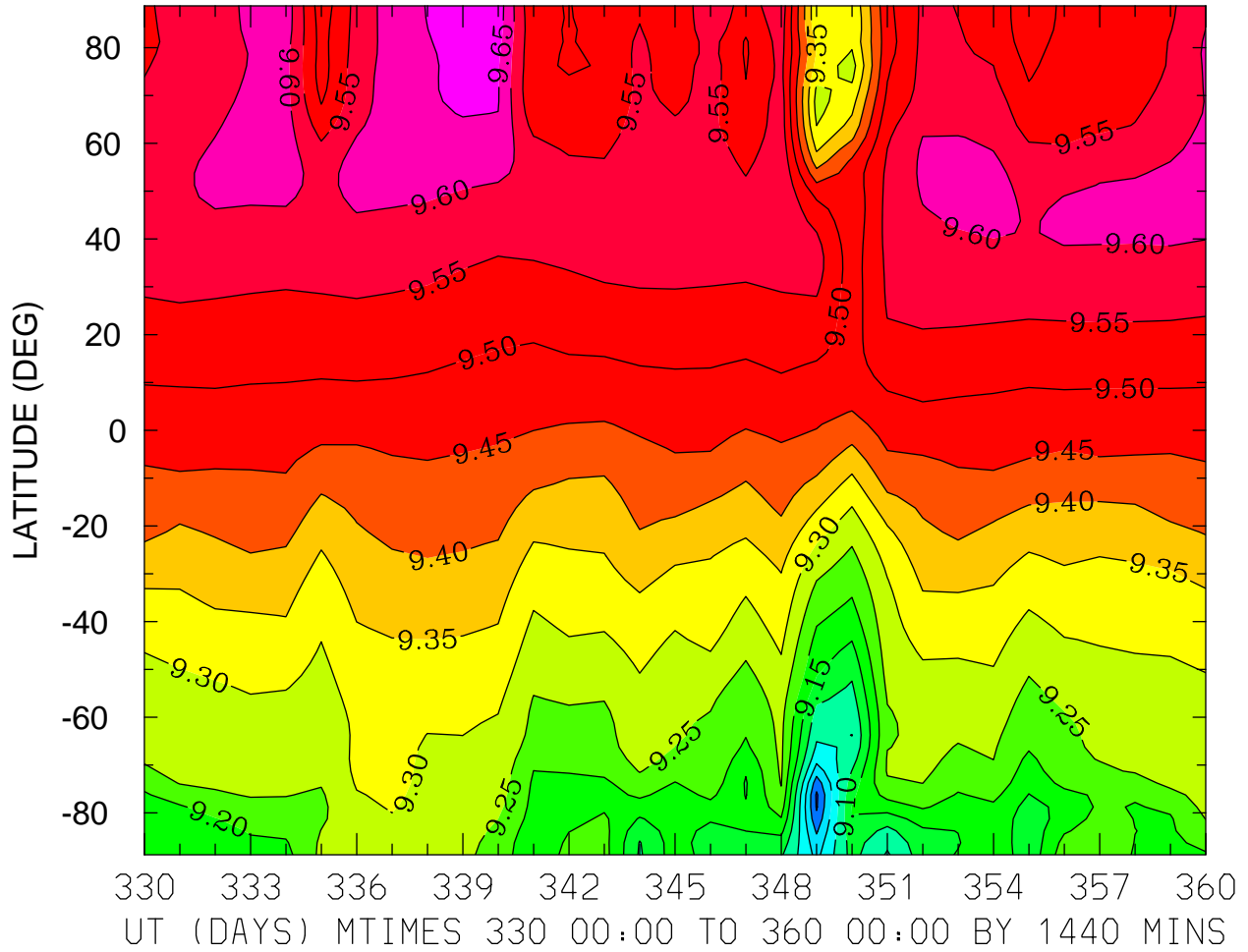
MIN,MAX= 8.8519E+00 9.6803E+00 INTERVAL= 5.0000E-02
FIRST: tiegcm2.0_res2.5_dec2006_heelis_gpi_prim_001.nc
LAST: tiegcm2.0_res2.5_dec2006_heelis_gpi_prim_004.nc

LOG10 ATOMIC OXYGEN (CM3)
ZP = -0.125 LOCAL TIME = 12.00



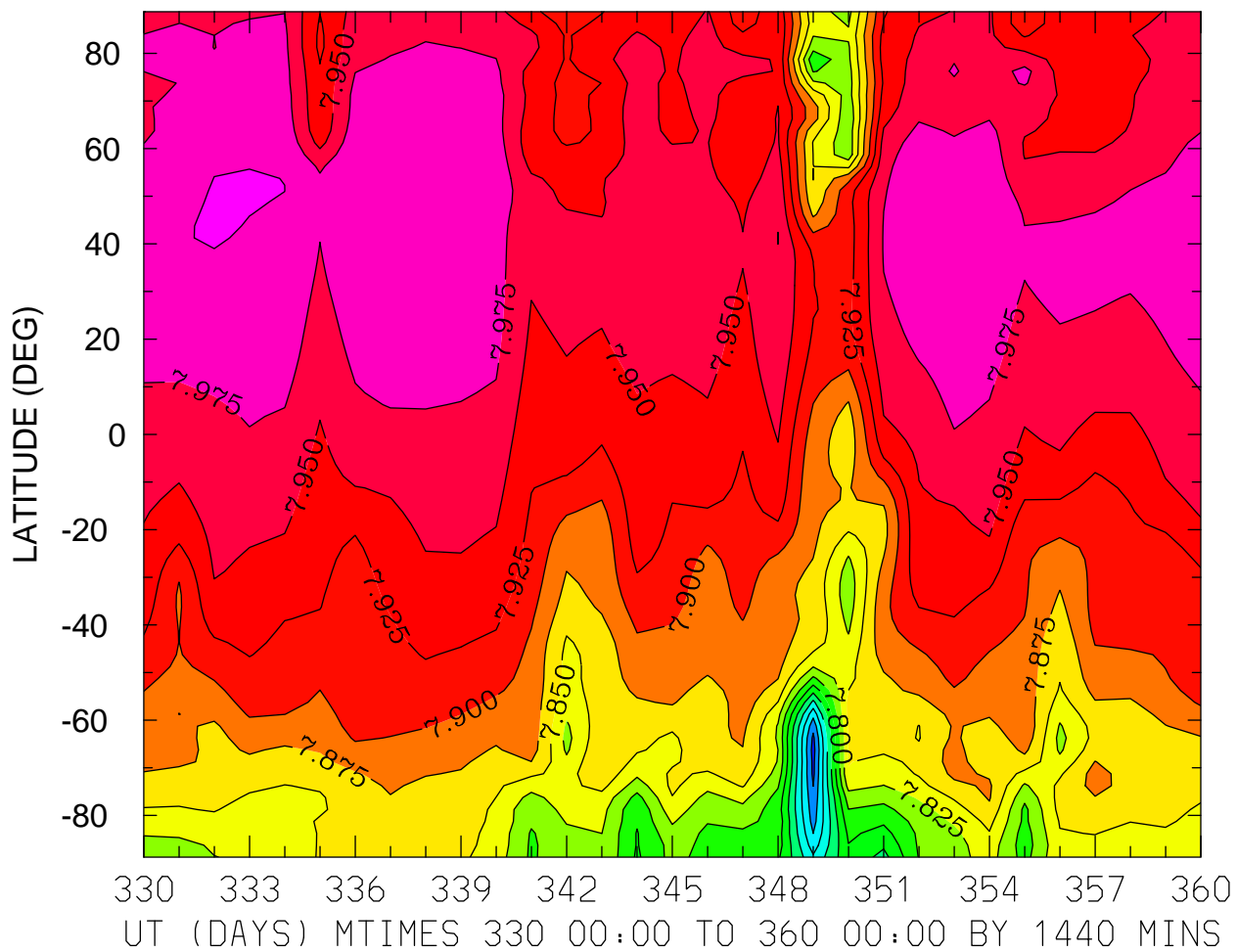
MIN,MAX= 8.8887E+00 9.6809E+00 INTERVAL= 5.0000E-02
FIRST: tiegcm2.0_res2.5_dec2006_heelis_gpi_prim_001.nc
LAST: tiegcm2.0_res2.5_dec2006_heelis_gpi_prim_004.nc

LOG10 ATOMIC OXYGEN (CM3)
ZP = -0.125 ZONAL MEANS



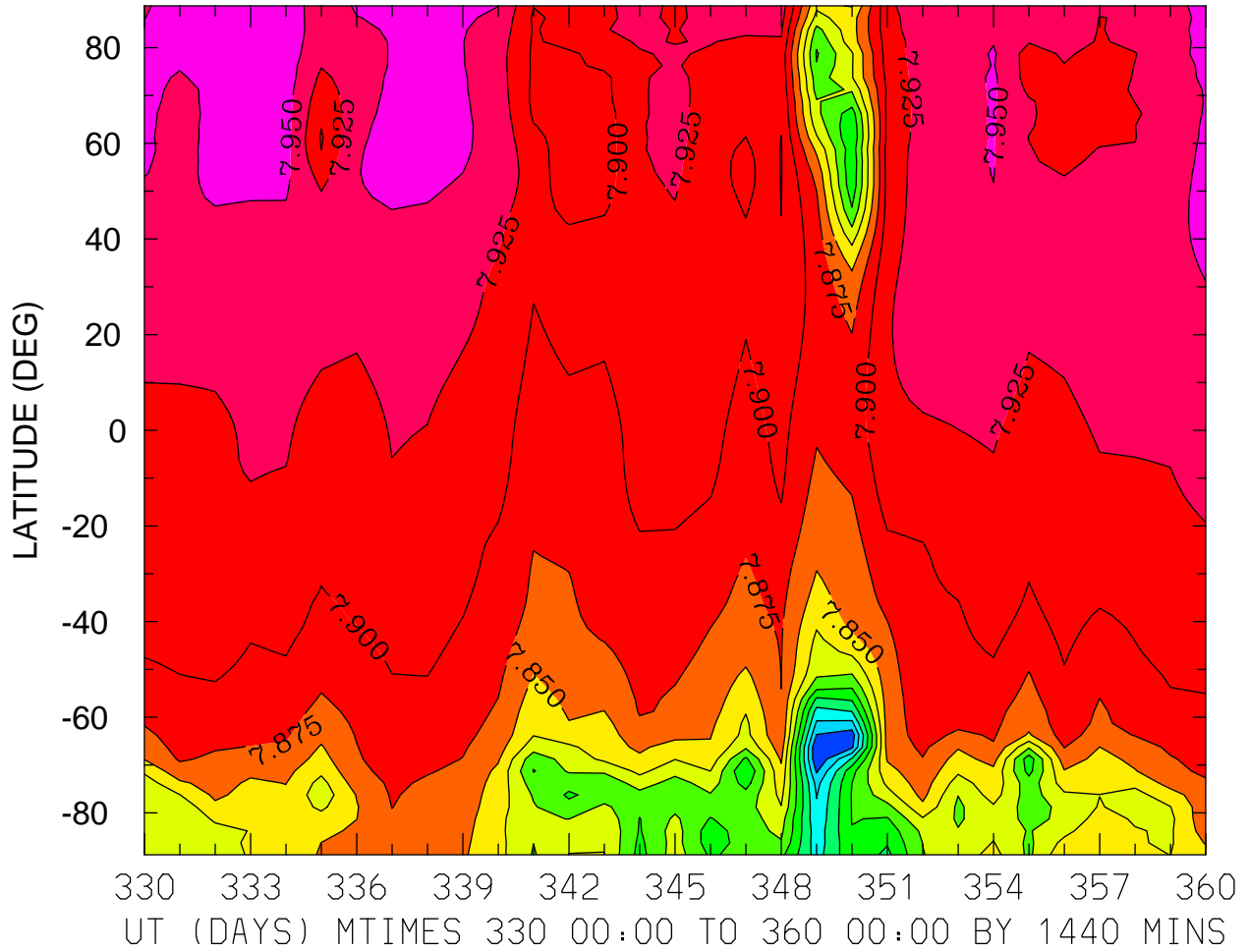
MIN,MAX= 8.8921E+00 9.6806E+00 INTERVAL= 5.0000E-02
FIRST: tiegcm2.0_res2.5_dec2006_heelis_gpi_prim_001.nc
LAST: tiegcm2.0_res2.5_dec2006_heelis_gpi_prim_004.nc

LOG10 ATOMIC OXYGEN (CM3)
ZP = 3.875 LOCAL TIME = 0.00

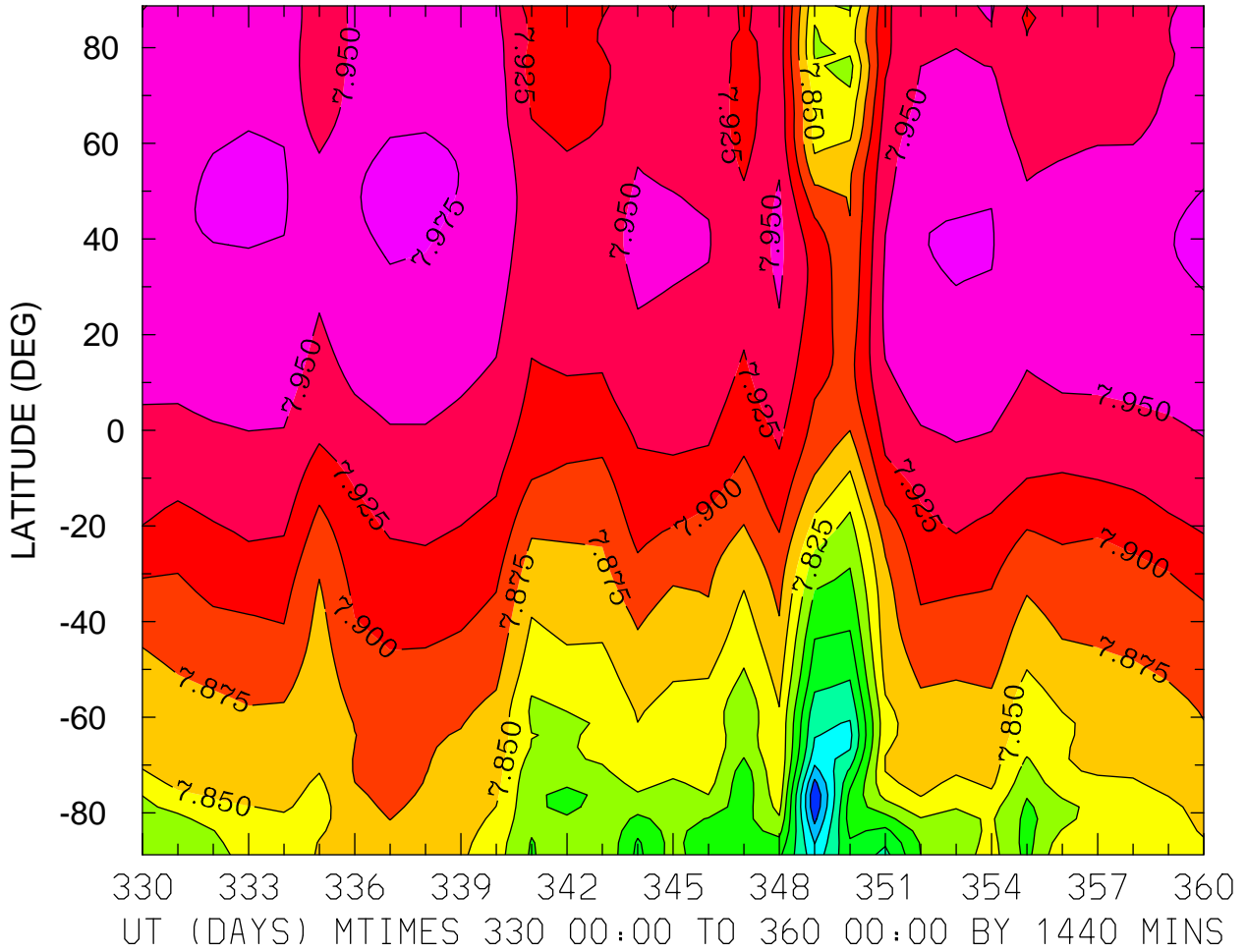


MIN,MAX= 7.6402E+00 8.0030E+00 INTERVAL= 2.5000E-02
FIRST: tiegcm2.0_res2.5_dec2006_heelis_gpi_prim_001.nc
LAST: tiegcm2.0_res2.5_dec2006_heelis_gpi_prim_004.nc

LOG10 ATOMIC OXYGEN (CM3)
ZP = 3.875 LOCAL TIME = 12.00

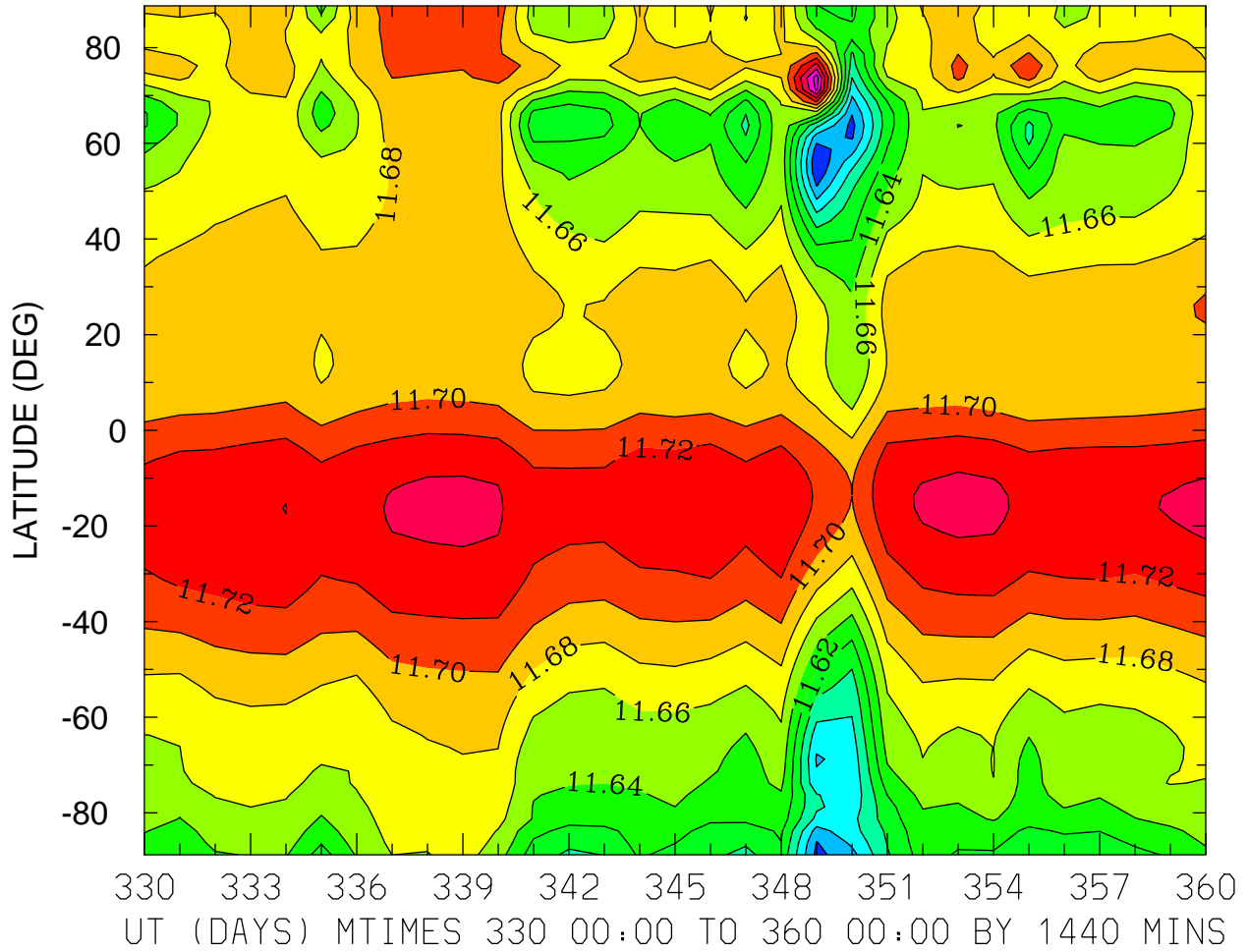


LOG10 ATOMIC OXYGEN (CM3)
ZP = 3.875 ZONAL MEANS



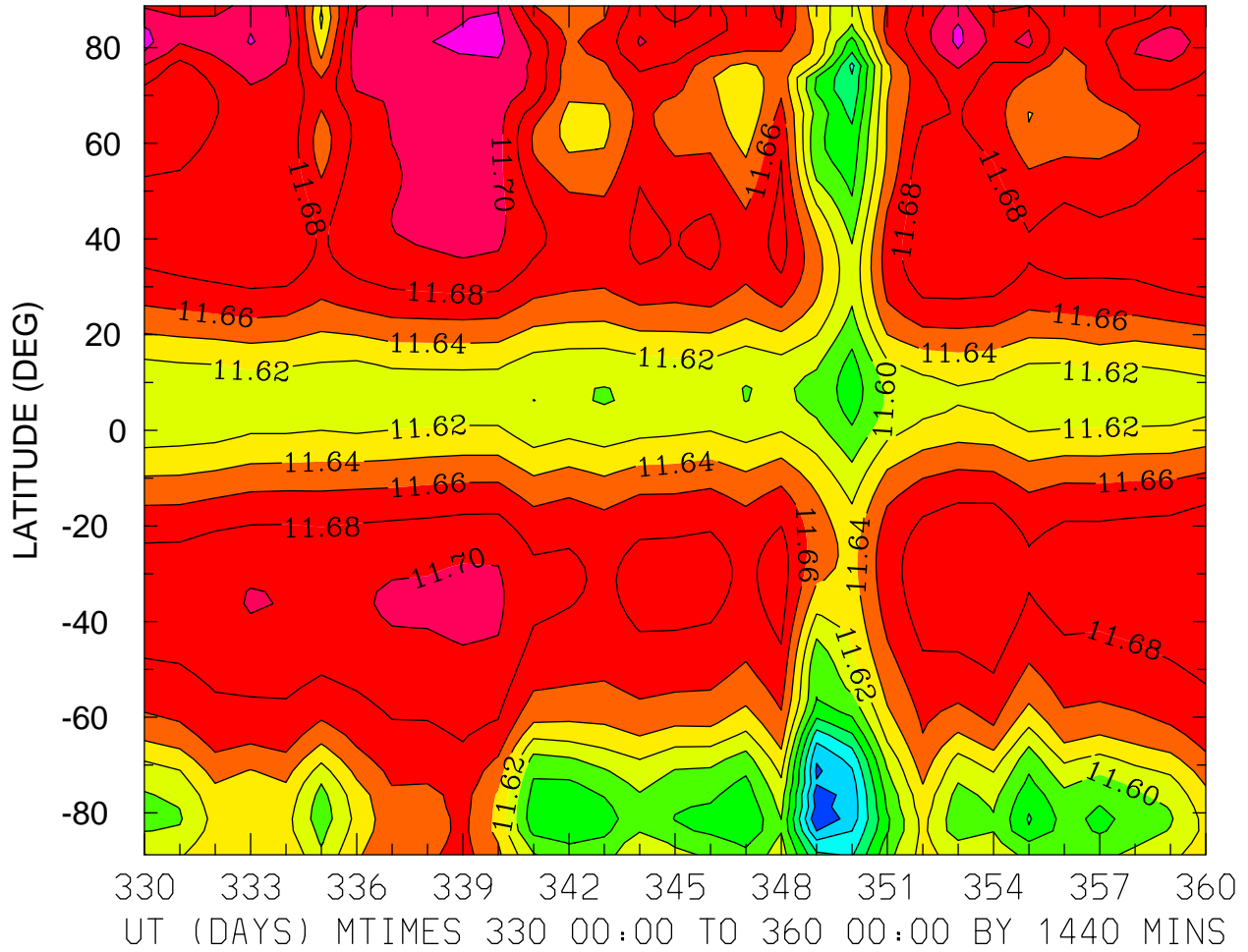
MIN,MAX= 7.6523E+00 7.9795E+00 INTERVAL= 2.5000E-02
FIRST: tiegcm2.0_res2.5_dec2006_heelis_gpi_prim_001.nc
LAST: tiegcm2.0_res2.5_dec2006_heelis_gpi_prim_004.nc

LOG10 MOLECULAR NITROGEN (CM3)
ZP = -4.125 LOCAL TIME = 0.00



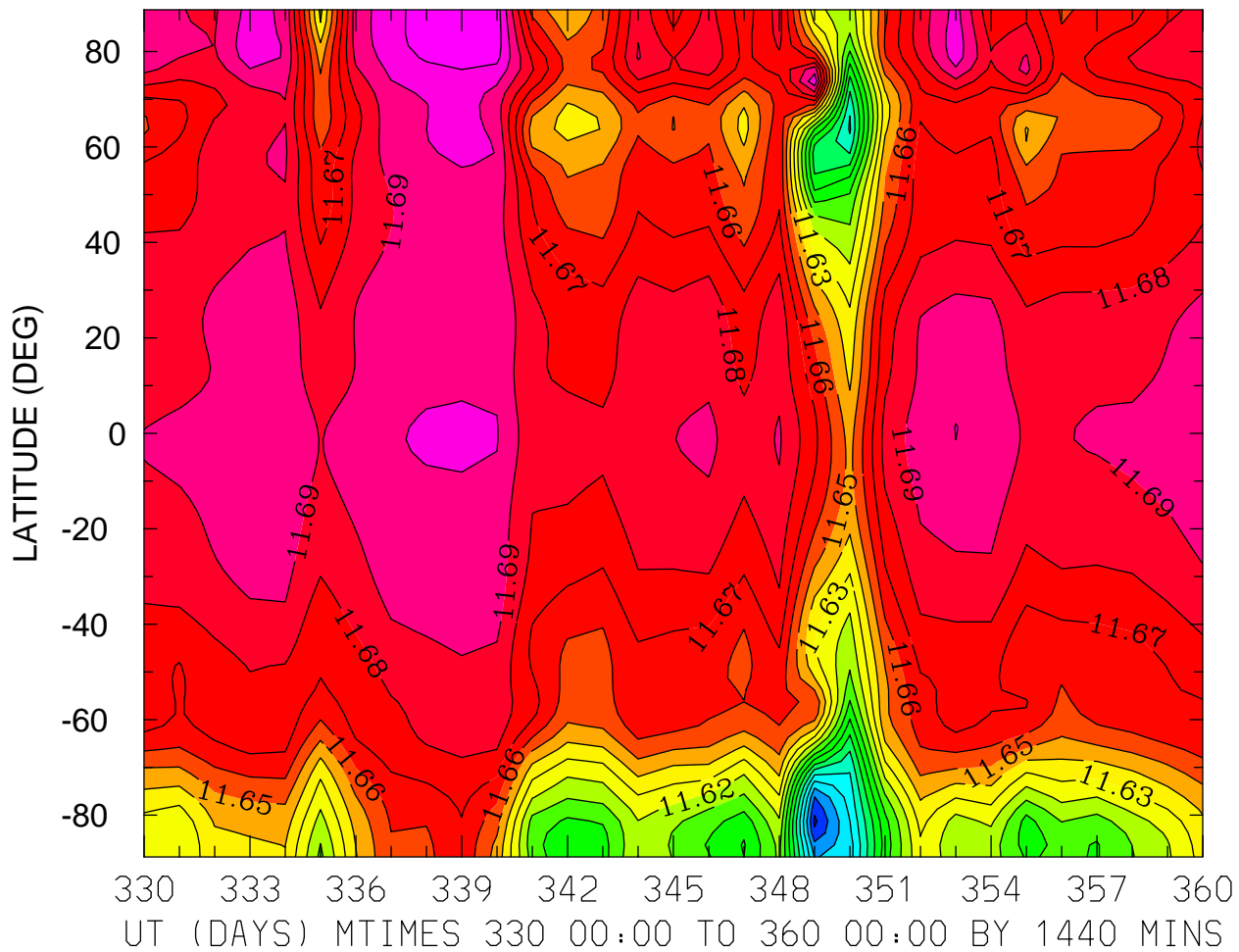
MIN,MAX= 1.1523E+01 1.1790E+01 INTERVAL= 2.0000E-02
FIRST: tiegcm2.0_res2.5_dec2006_heelis_gpi_prim_001.nc
LAST: tiegcm2.0_res2.5_dec2006_heelis_gpi_prim_004.nc

LOG10 MOLECULAR NITROGEN (CM3)
ZP = -4.125 LOCAL TIME = 12.00



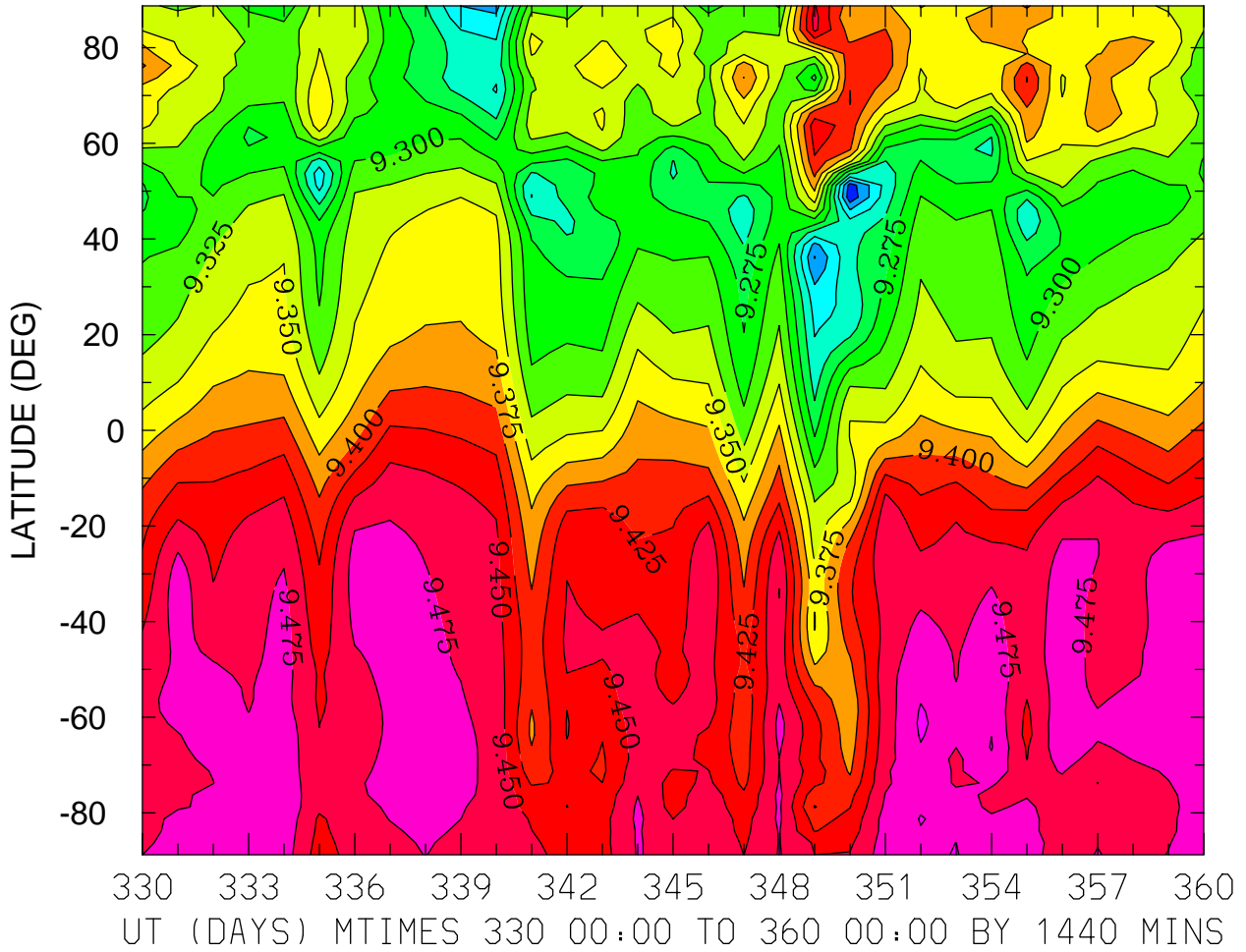
MIN,MAX= 1.1481E+01 1.1727E+01 INTERVAL= 2.0000E-02
FIRST: tiegcm2.0_res2.5_dec2006_heelis_gpi_prim_001.nc
LAST: tiegcm2.0_res2.5_dec2006_heelis_gpi_prim_004.nc

LOG10 MOLECULAR NITROGEN (CM3)
ZP = -4.125 ZONAL MEANS



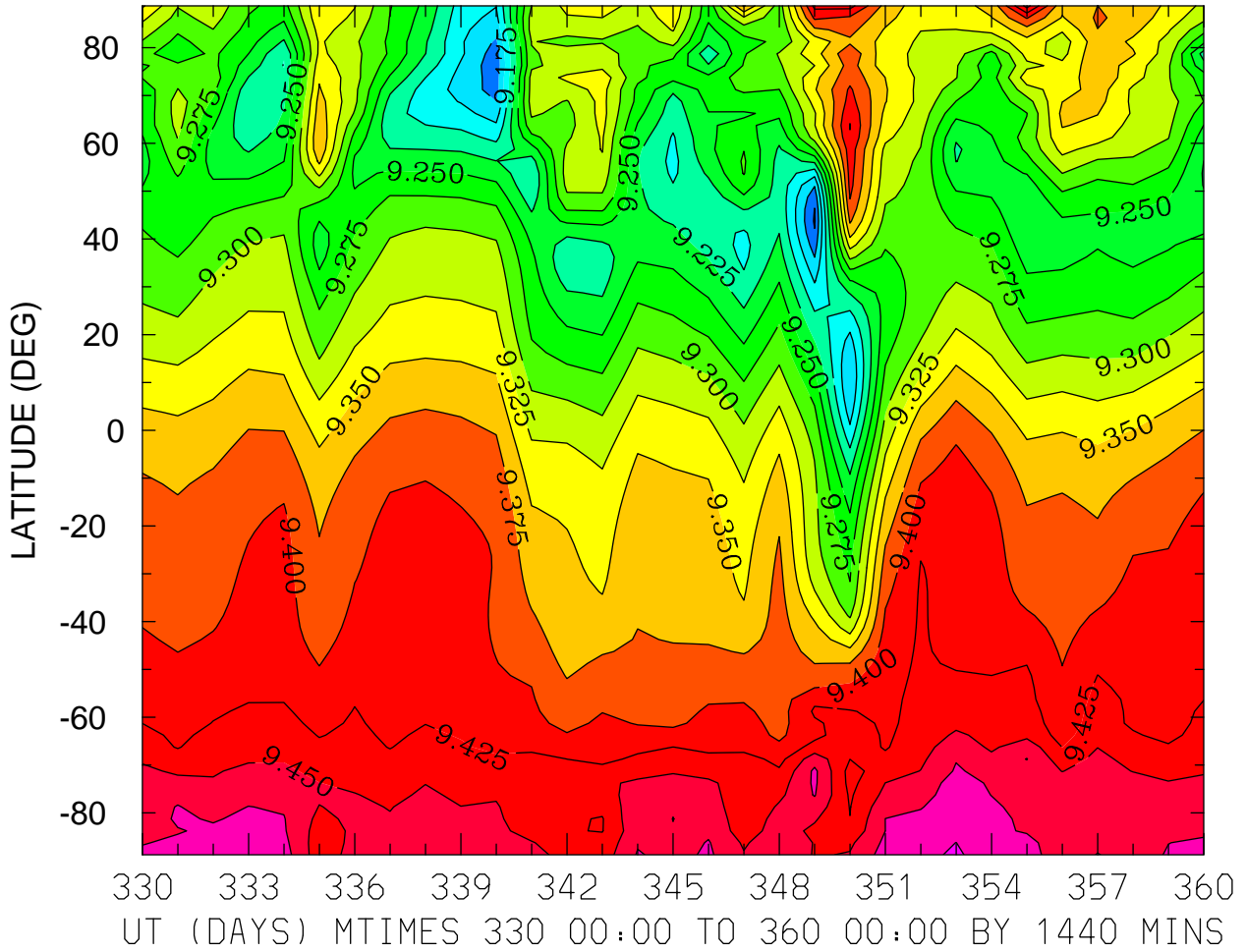
MIN,MAX= 1.1518E+01 1.1717E+01 INTERVAL= 1.0000E-02
FIRST: tiegcm2.0_res2.5_dec2006_heelis_gpi_prim_001.nc
LAST: tiegcm2.0_res2.5_dec2006_heelis_gpi_prim_004.nc

LOG10 MOLECULAR NITROGEN (CM3)
ZP = -0.125 LOCAL TIME = 0.00



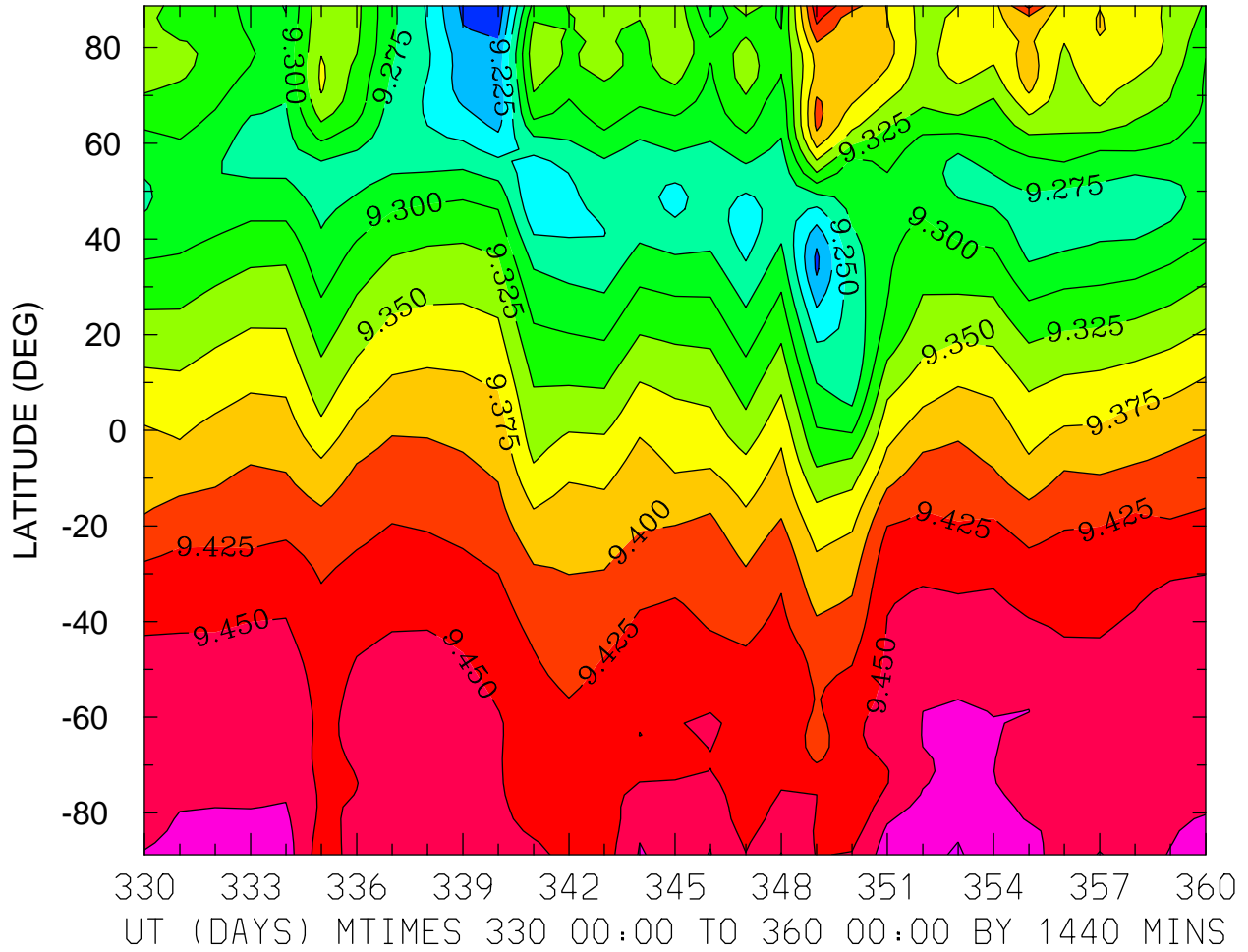
MIN,MAX= 9.1562E+00 9.5042E+00 INTERVAL= 2.5000E-02
FIRST: tiegcm2.0_res2.5_dec2006_heelis_gpi_prim_001.nc
LAST: tiegcm2.0_res2.5_dec2006_heelis_gpi_prim_004.nc

LOG10 MOLECULAR NITROGEN (CM3)
ZP = -0.125 LOCAL TIME = 12.00



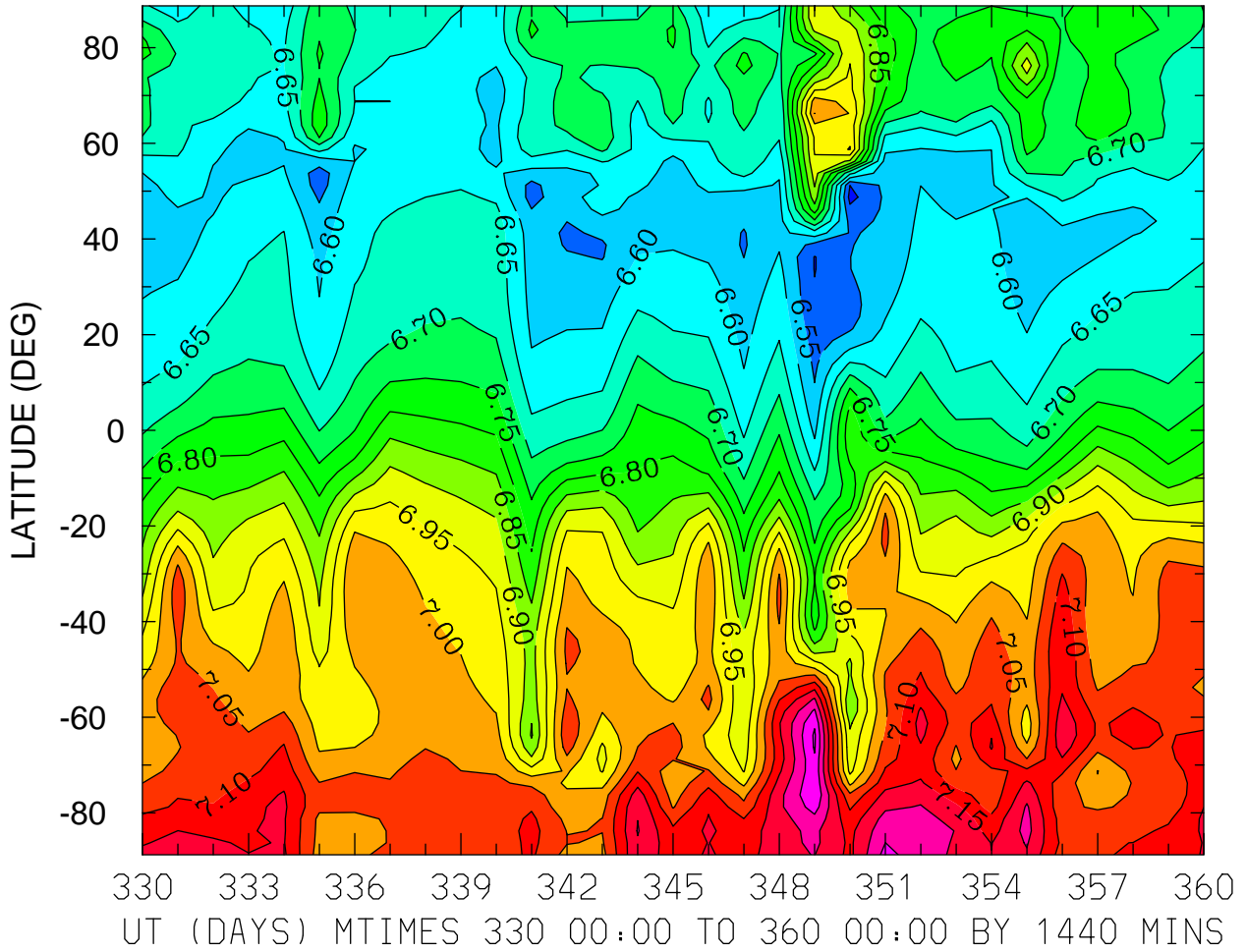
MIN,MAX= 9.1218E+00 9.5041E+00 INTERVAL= 2.5000E-02
FIRST: tiegcm2.0_res2.5_dec2006_heelis_gpi_prim_001.nc
LAST: tiegcm2.0_res2.5_dec2006_heelis_gpi_prim_004.nc

LOG10 MOLECULAR NITROGEN (CM3)
ZP = -0.125 ZONAL MEANS



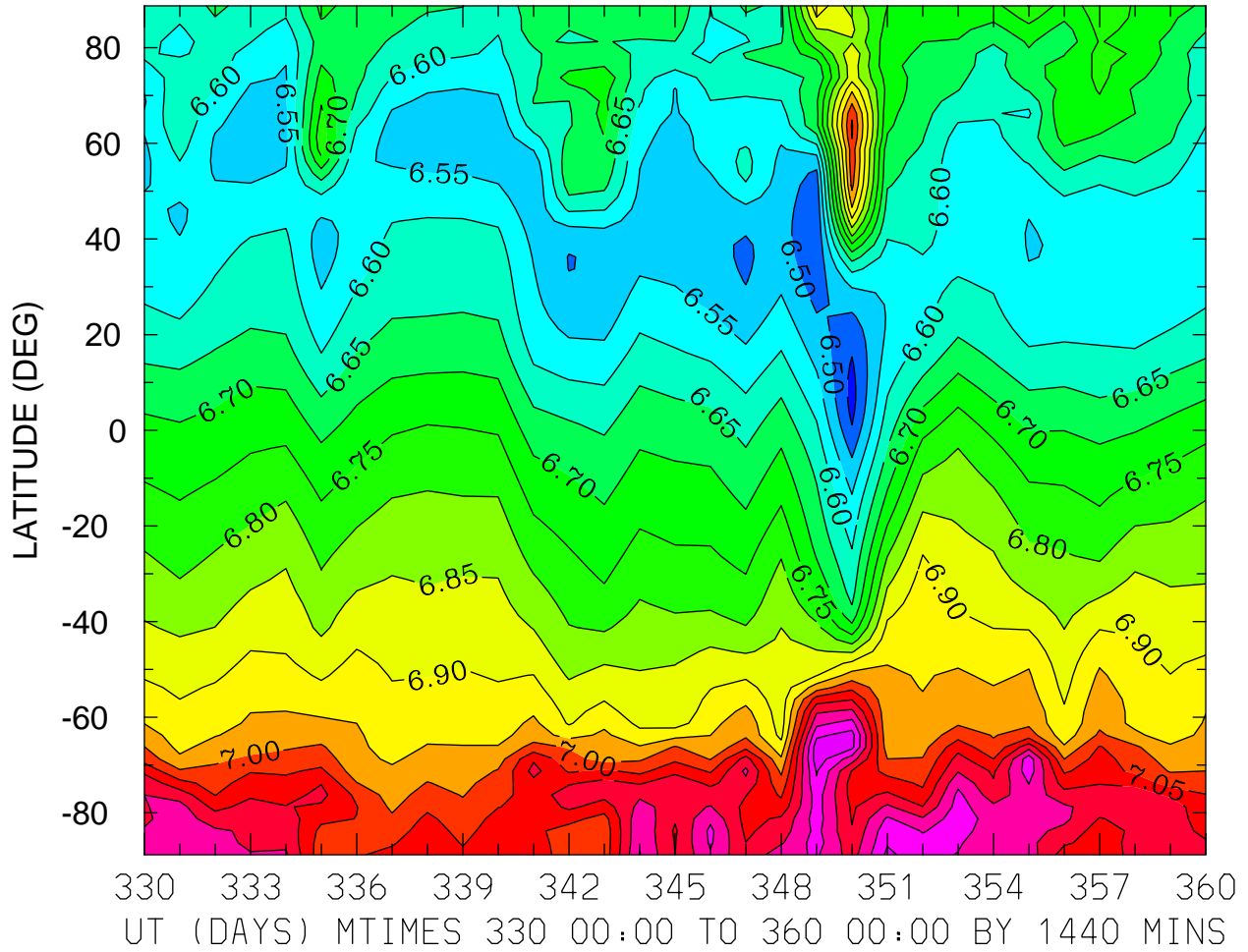
MIN,MAX= 9.1828E+00 9.5026E+00 INTERVAL= 2.5000E-02
FIRST: tiegcm2.0_res2.5_dec2006_heelis_gpi_prim_001.nc
LAST: tiegcm2.0_res2.5_dec2006_heelis_gpi_prim_004.nc

LOG10 MOLECULAR NITROGEN (CM3)
ZP = 3.875 LOCAL TIME = 0.00



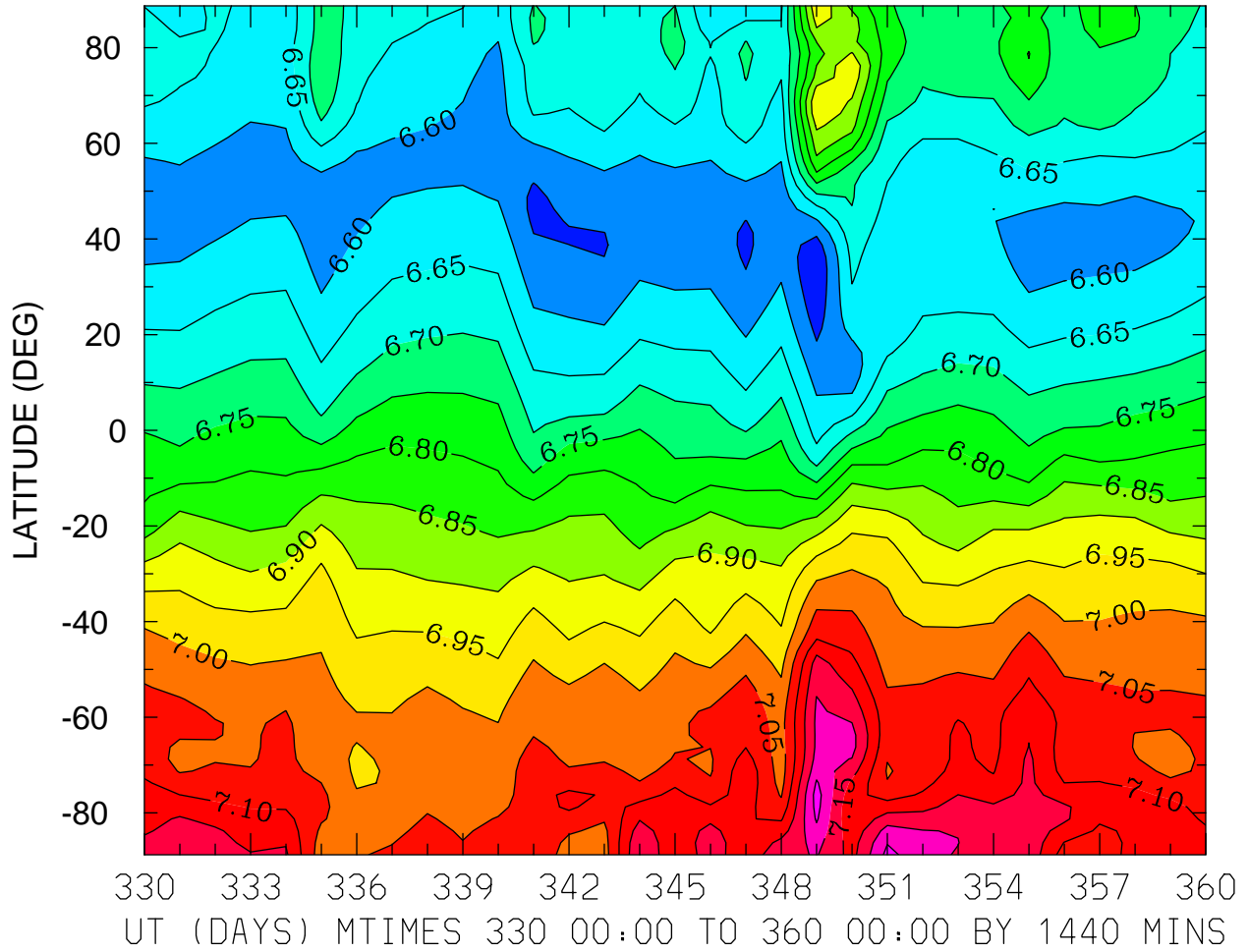
MIN,MAX= 6.4831E+00 7.3080E+00 INTERVAL= 5.0000E-02
FIRST: tiegcm2.0_res2.5_dec2006_heelis_gpi_prim_001.nc
LAST: tiegcm2.0_res2.5_dec2006_heelis_gpi_prim_004.nc

LOG10 MOLECULAR NITROGEN (CM3)
ZP = 3.875 LOCAL TIME = 12.00



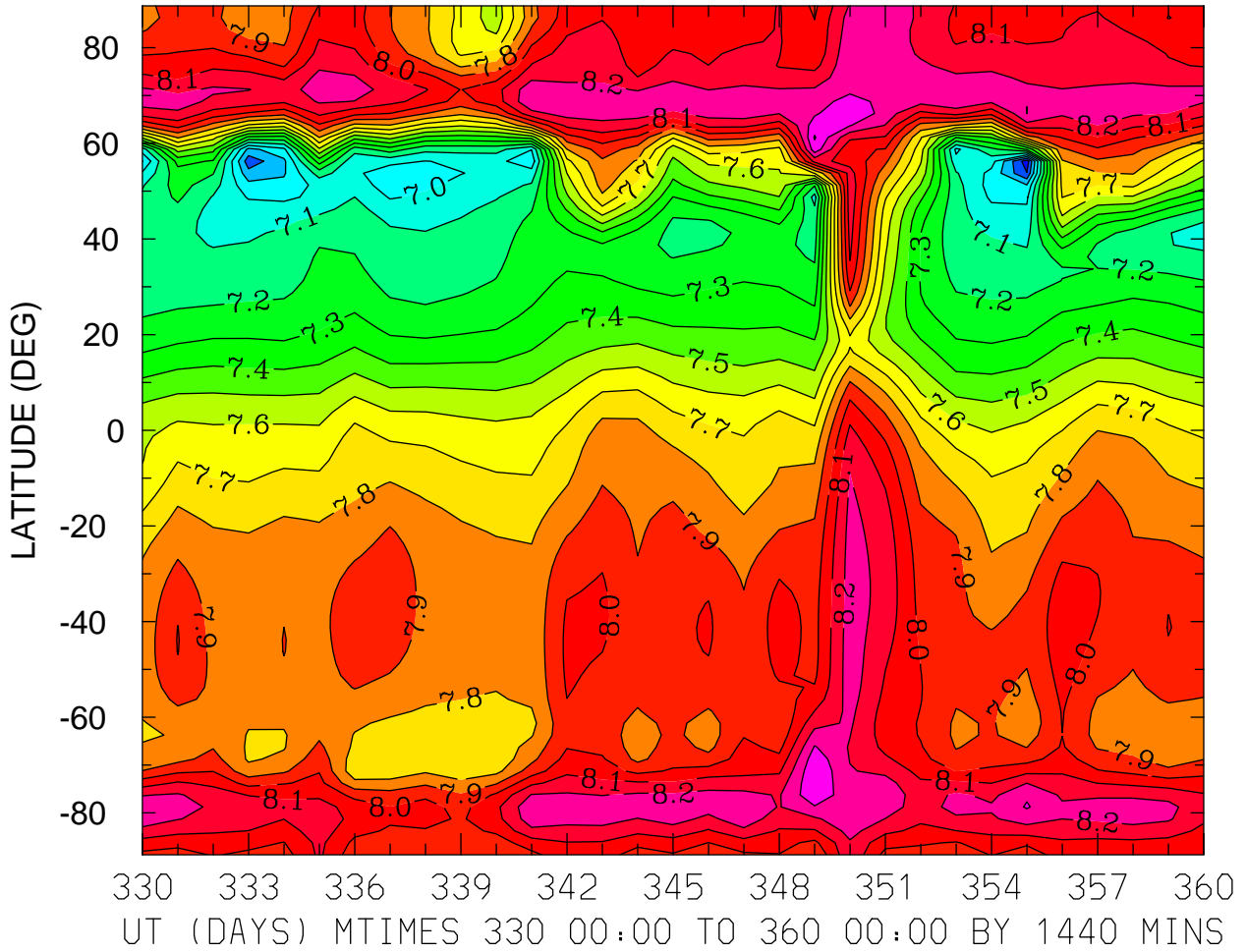
MIN,MAX= 6.4323E+00 7.2791E+00 INTERVAL= 5.0000E-02
FIRST: tiegcm2.0_res2.5_dec2006_heelis_gpi_prim_001.nc
LAST: tiegcm2.0_res2.5_dec2006_heelis_gpi_prim_004.nc

LOG10 MOLECULAR NITROGEN (CM3)
ZP = 3.875 ZONAL MEANS



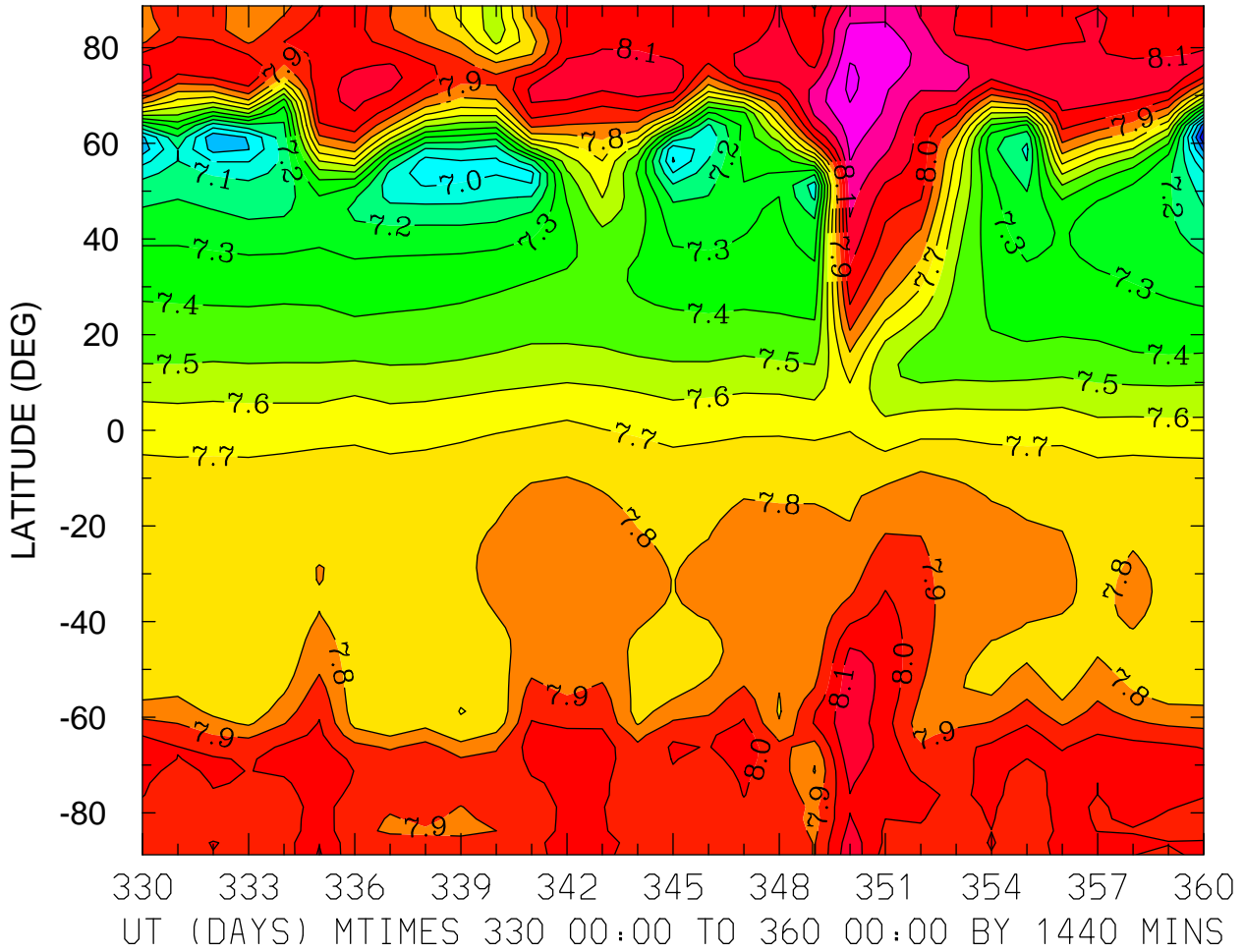
MIN,MAX= 6.5063E+00 7.2701E+00 INTERVAL= 5.0000E-02
FIRST: tiegcm2.0_res2.5_dec2006_heelis_gpi_prim_001.nc
LAST: tiegcm2.0_res2.5_dec2006_heelis_gpi_prim_004.nc

LOG10 NITRIC OXIDE (CM3)
ZP = -4.125 LOCAL TIME = 0.00



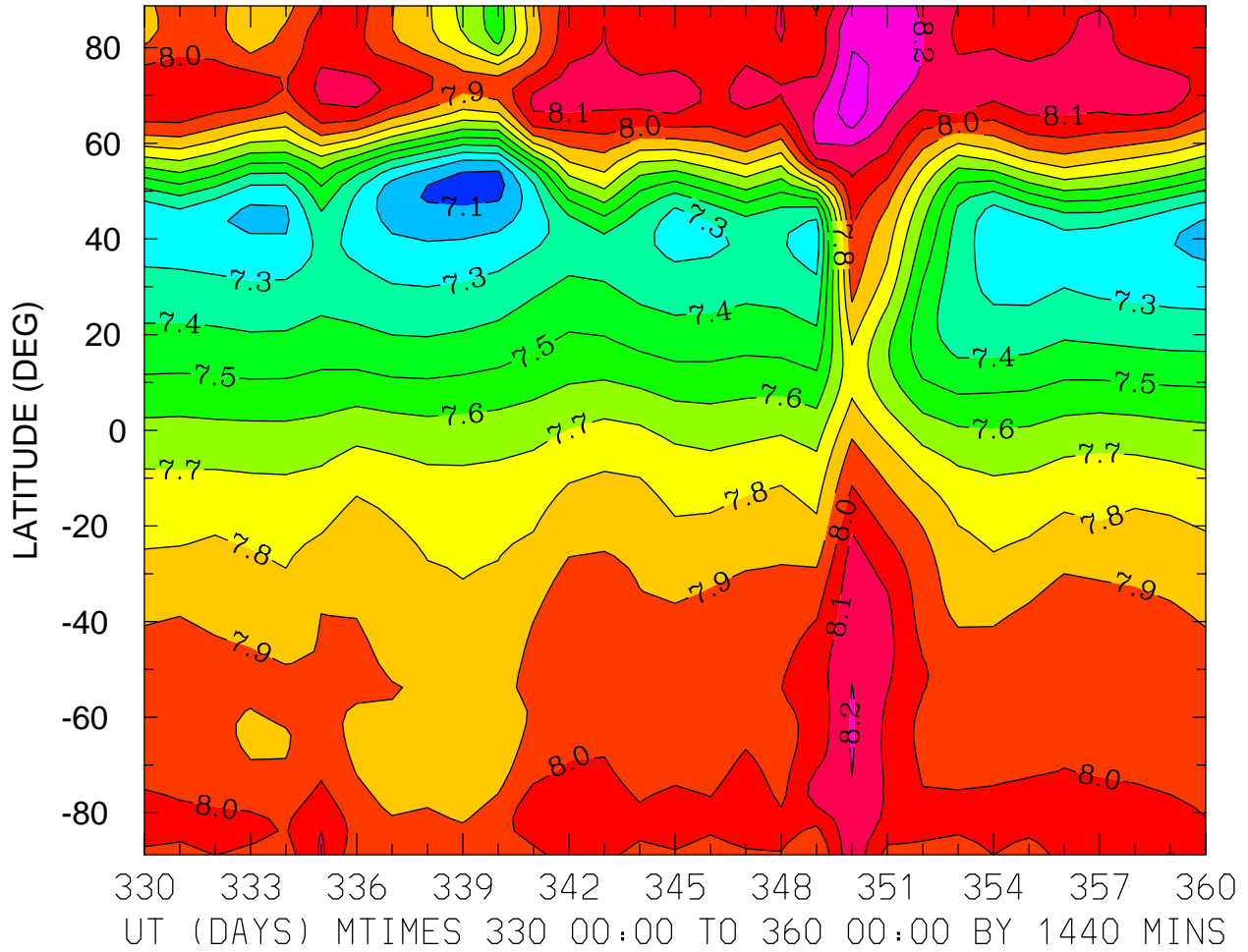
MIN,MAX= 6.6414E+00 8.4100E+00 INTERVAL= 1.0000E-01
FIRST: tiegcm2.0_res2.5_dec2006_heelis_gpi_prim_001.nc
LAST: tiegcm2.0_res2.5_dec2006_heelis_gpi_prim_004.nc

LOG10 NITRIC OXIDE (CM3)
ZP = -4.125 LOCAL TIME = 12.00



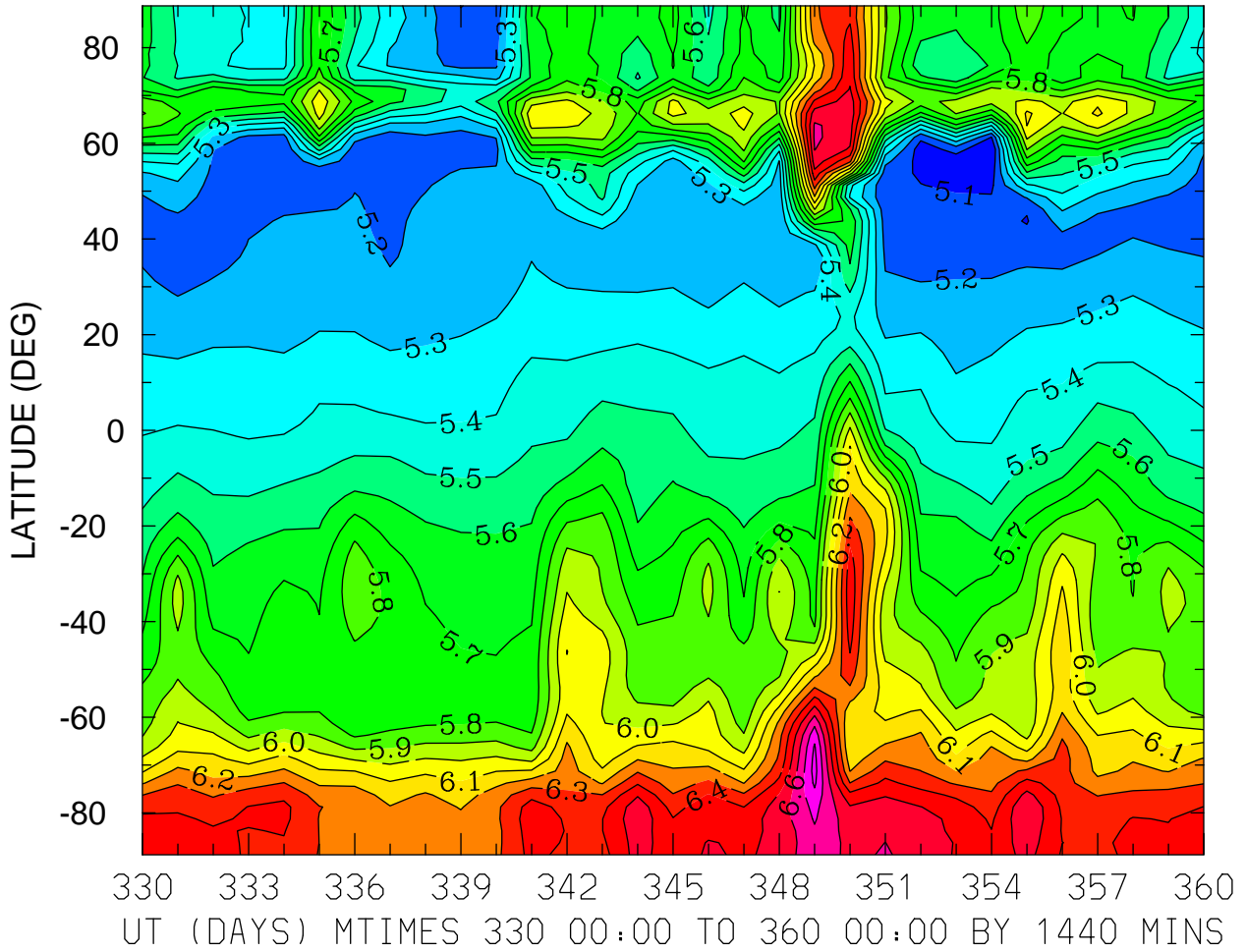
MIN,MAX= 6.6075E+00 8.4233E+00 INTERVAL= 1.0000E-01
FIRST: tiegcm2.0_res2.5_dec2006_heelis_gpi_prim_001.nc
LAST: tiegcm2.0_res2.5_dec2006_heelis_gpi_prim_004.nc

LOG10 NITRIC OXIDE (CM3)
ZP = -4.125 ZONAL MEANS



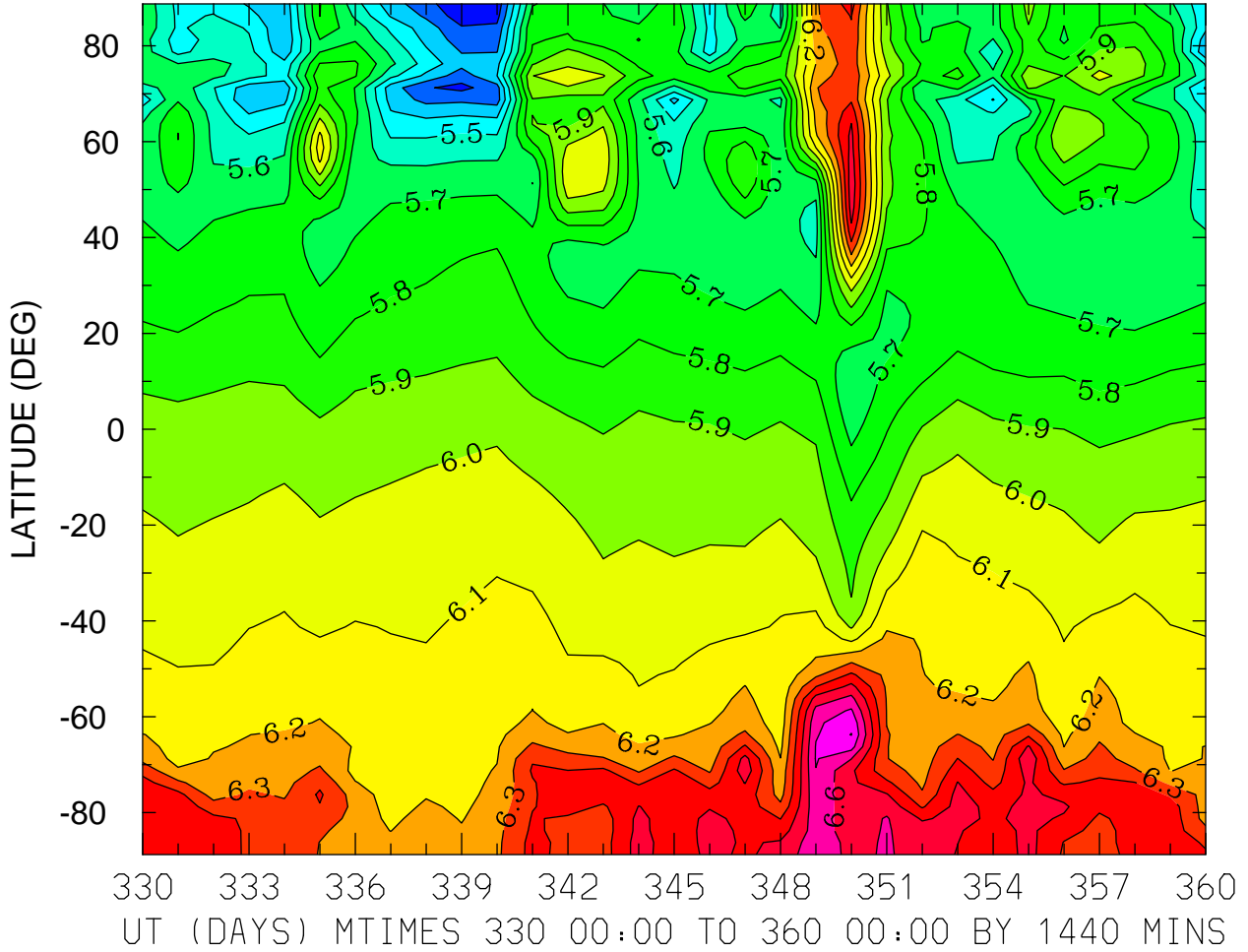
MIN,MAX= 7.0588E+00 8.3603E+00 INTERVAL= 1.0000E-01
FIRST: tiegcm2.0_res2.5_dec2006_heelis_gpi_prim_001.nc
LAST: tiegcm2.0_res2.5_dec2006_heelis_gpi_prim_004.nc

LOG10 NITRIC OXIDE (CM3)
ZP = -0.125 LOCAL TIME = 0.00



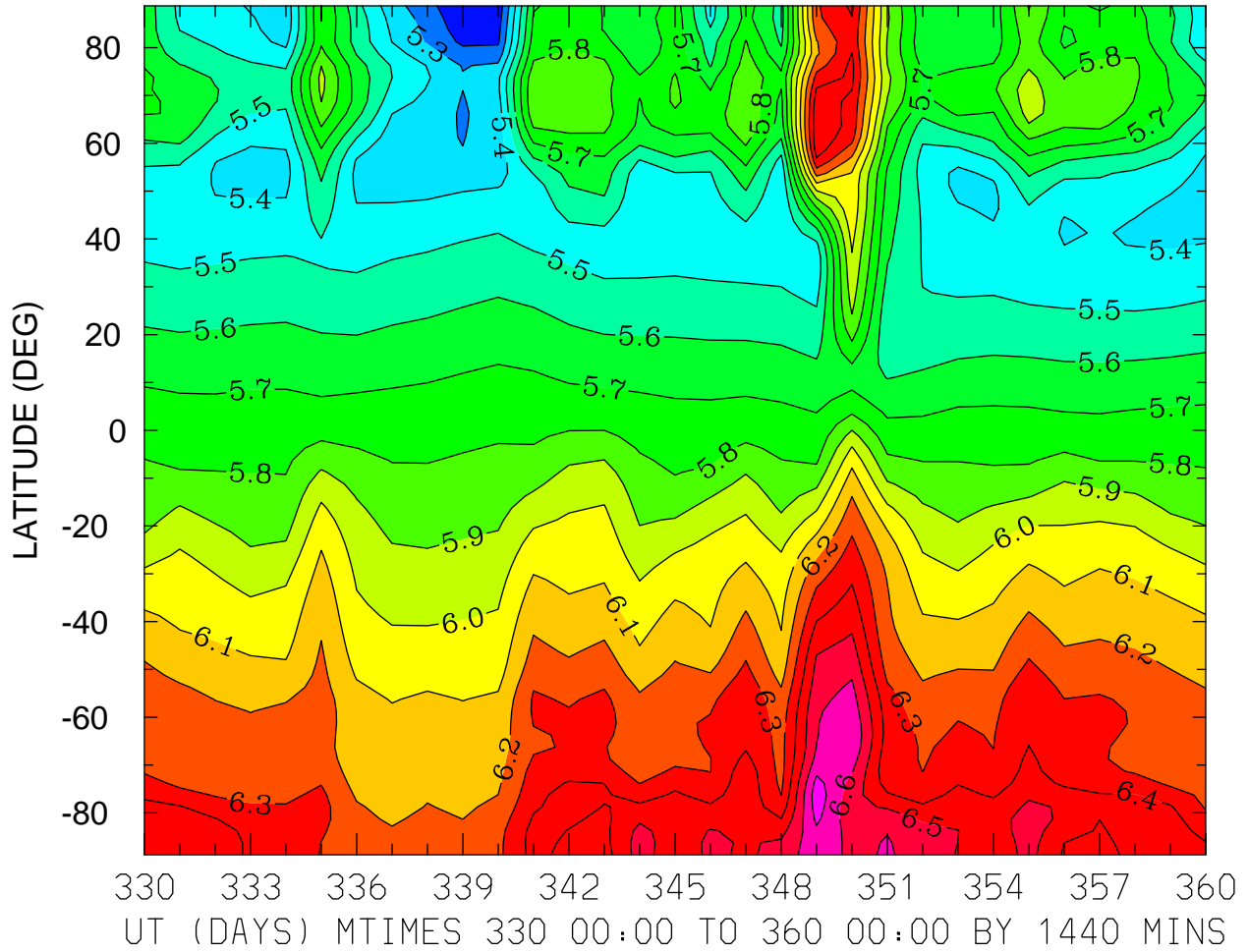
MIN,MAX= 5.0023E+00 6.8387E+00 INTERVAL= 1.0000E-01
FIRST: tiegcm2.0_res2.5_dec2006_heelis_gpi_prim_001.nc
LAST: tiegcm2.0_res2.5_dec2006_heelis_gpi_prim_004.nc

LOG10 NITRIC OXIDE (CM3)
ZP = -0.125 LOCAL TIME = 12.00



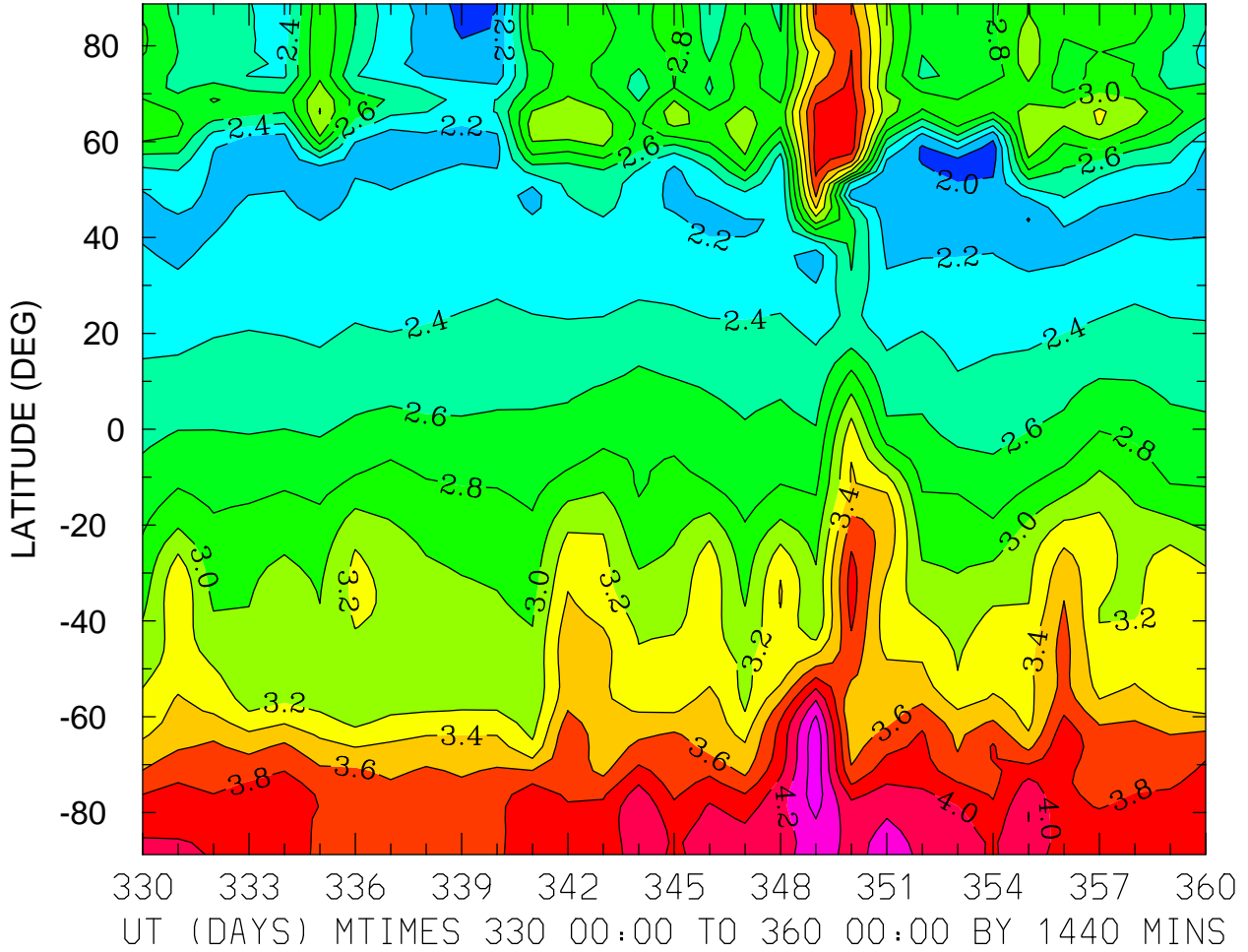
MIN,MAX= 5.1035E+00 6.8031E+00 INTERVAL= 1.0000E-01
FIRST: tiegcm2.0_res2.5_dec2006_heelis_gpi_prim_001.nc
LAST: tiegcm2.0_res2.5_dec2006_heelis_gpi_prim_004.nc

LOG10 NITRIC OXIDE (CM3)
ZP = -0.125 ZONAL MEANS



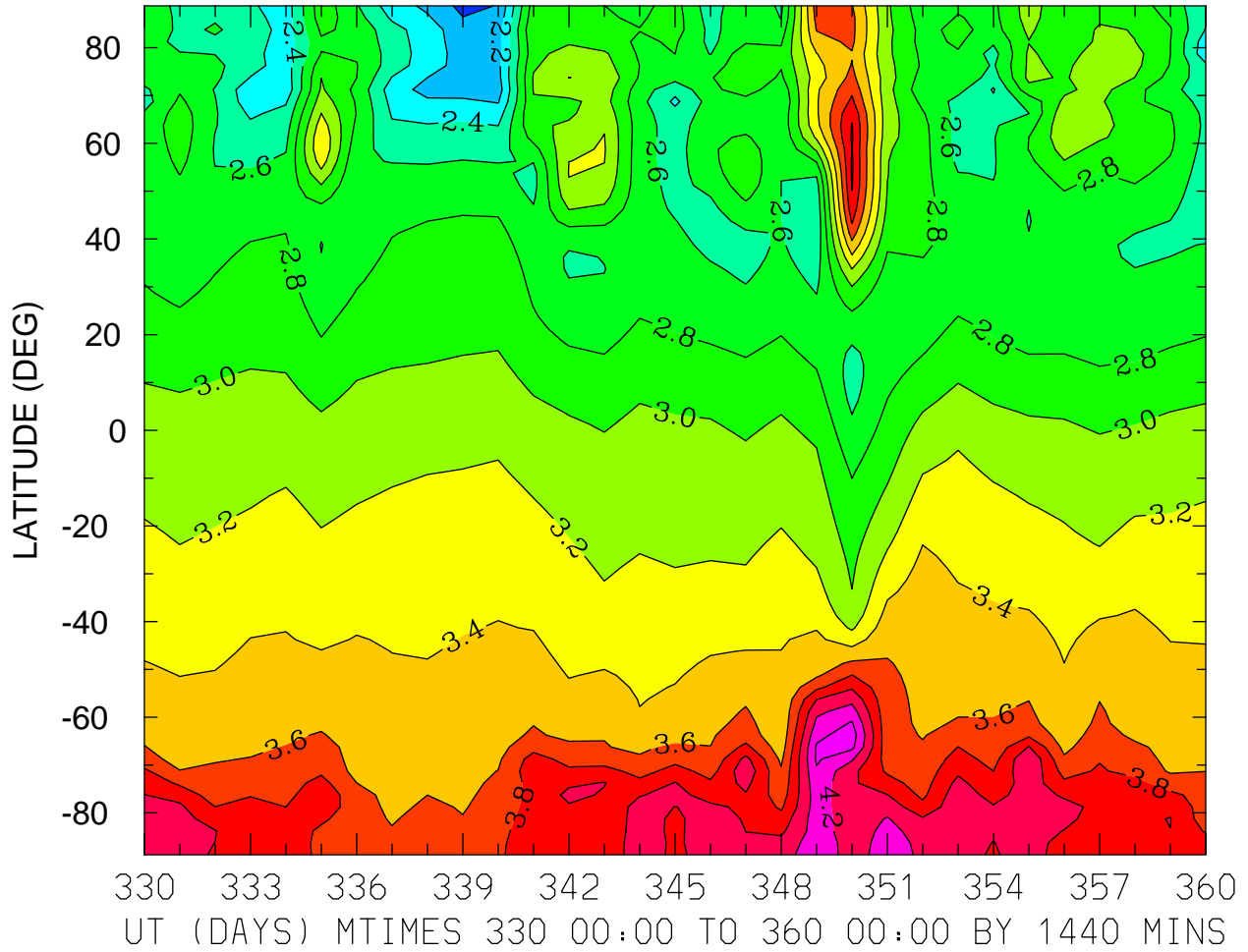
MIN,MAX= 5.1008E+00 6.7616E+00 INTERVAL= 1.0000E-01
FIRST: tiegcm2.0_res2.5_dec2006_heelis_gpi_prim_001.nc
LAST: tiegcm2.0_res2.5_dec2006_heelis_gpi_prim_004.nc

LOG10 NITRIC OXIDE (CM3)
ZP = 3.875 LOCAL TIME = 0.00



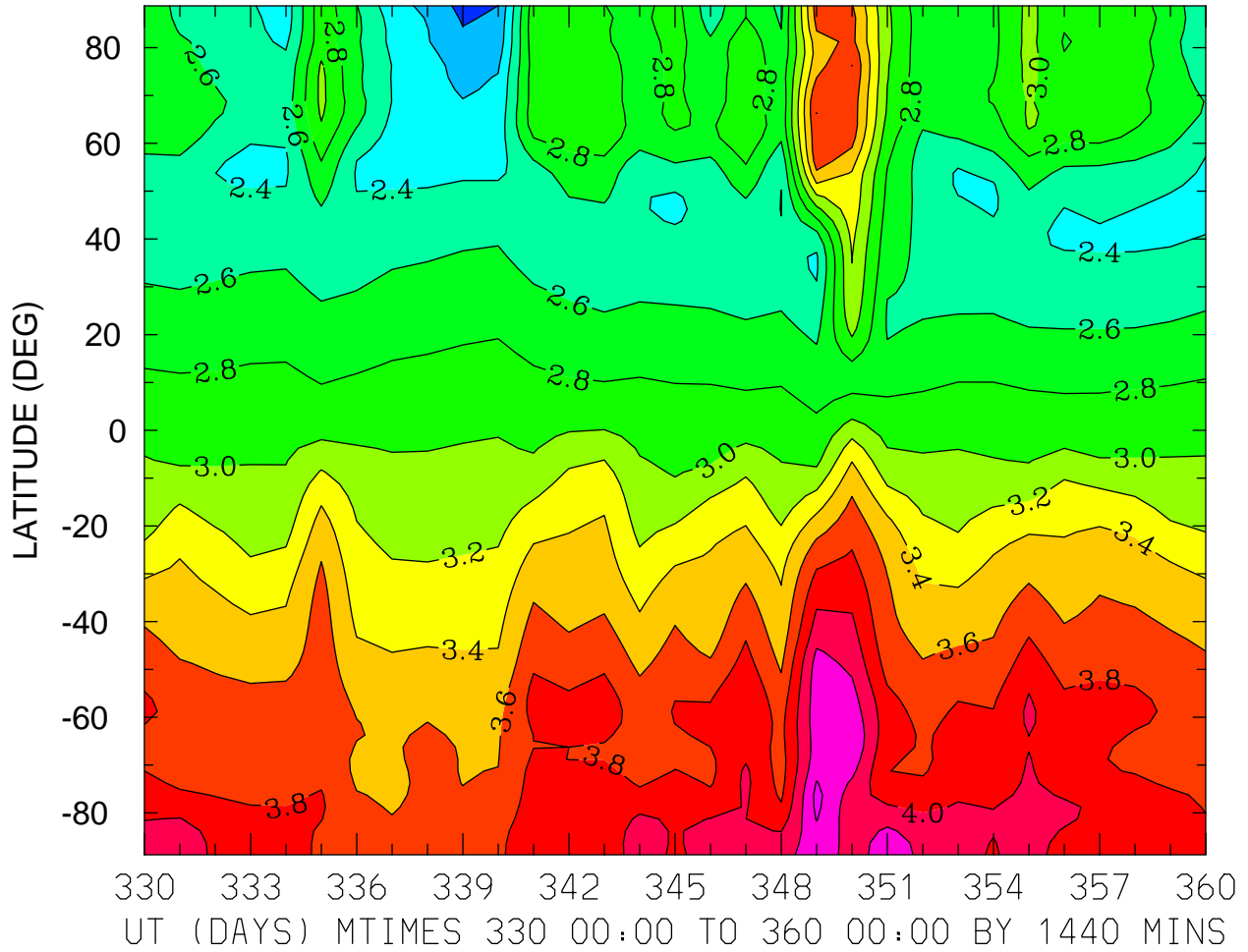
MIN,MAX= 1.8963E+00 4.5560E+00 INTERVAL= 2.0000E-01
FIRST: tiegcm2.0_res2.5_dec2006_heelis_gpi_prim_001.nc
LAST: tiegcm2.0_res2.5_dec2006_heelis_gpi_prim_004.nc

LOG10 NITRIC OXIDE (CM3)
ZP = 3.875 LOCAL TIME = 12.00



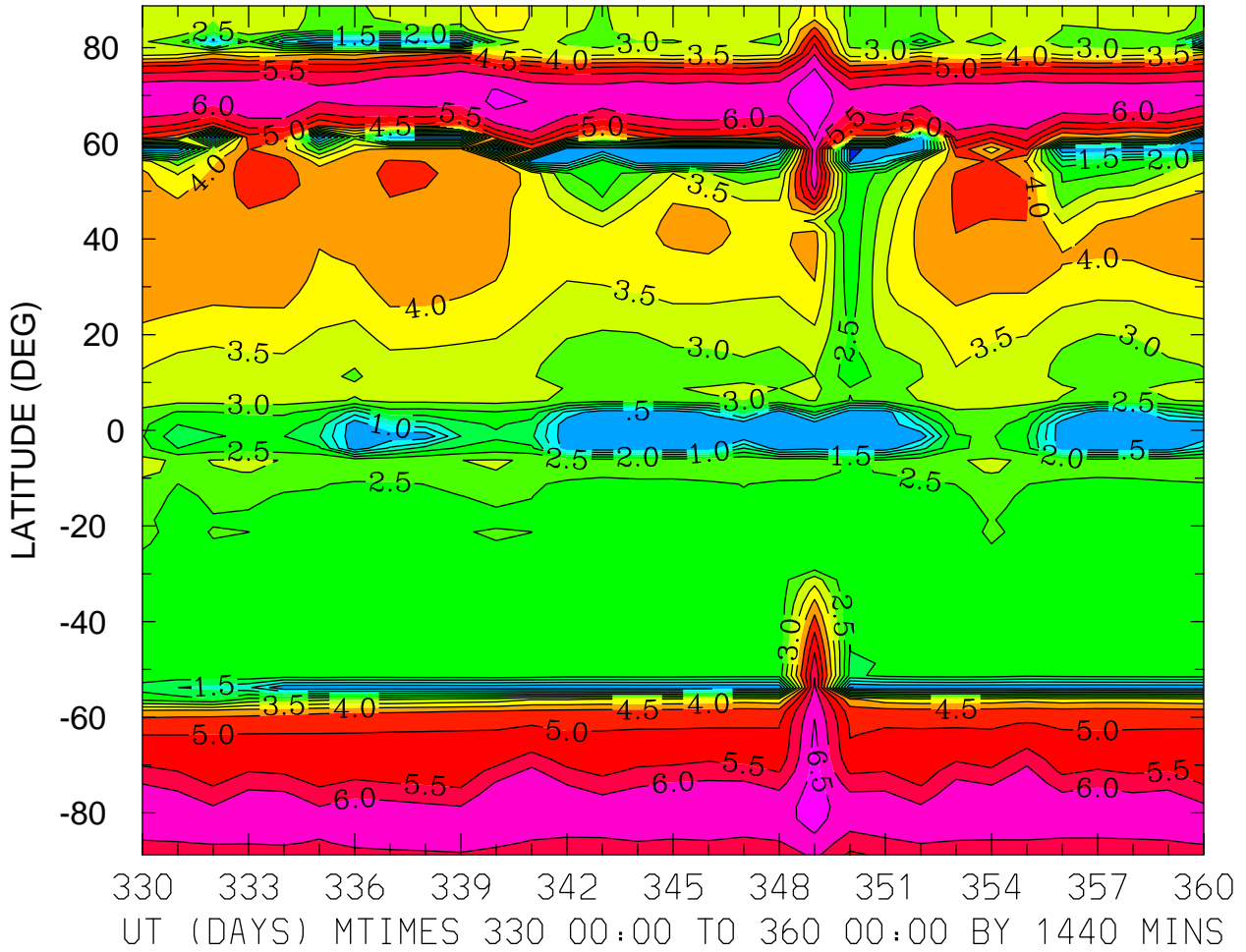
MIN,MAX= 1.9411E+00 4.5061E+00 INTERVAL= 2.0000E-01
FIRST: tiegcm2.0_res2.5_dec2006_heelis_gpi_prim_001.nc
LAST: tiegcm2.0_res2.5_dec2006_heelis_gpi_prim_004.nc

LOG10 NITRIC OXIDE (CM3)
ZP = 3.875 ZONAL MEANS



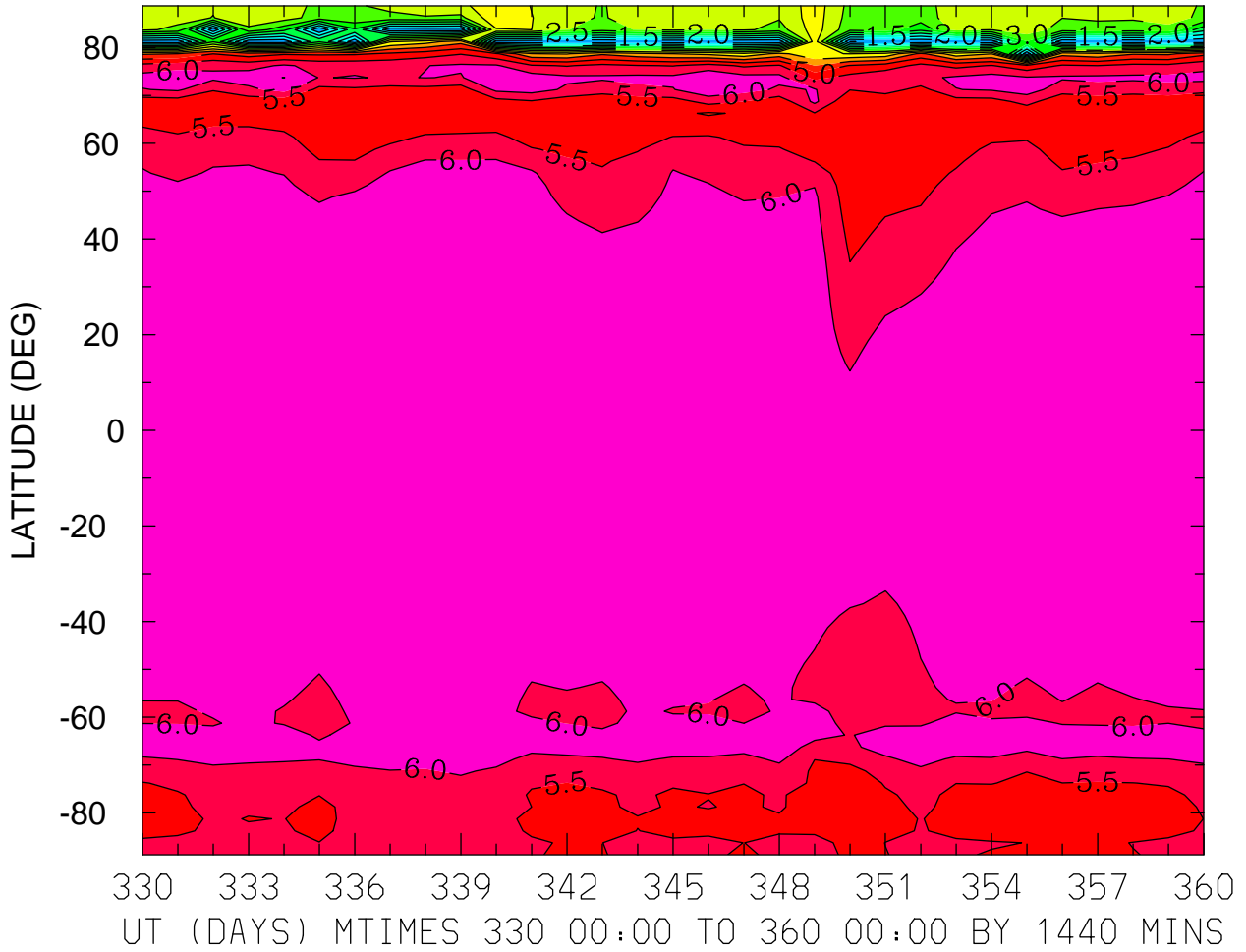
MIN,MAX= 1.9342E+00 4.4585E+00 INTERVAL= 2.0000E-01
FIRST: tiegcm2.0_res2.5_dec2006_heelis_gpi_prim_001.nc
LAST: tiegcm2.0_res2.5_dec2006_heelis_gpi_prim_004.nc

LOG10 N4S (CM3)
ZP = -4.125 LOCAL TIME = 0.00



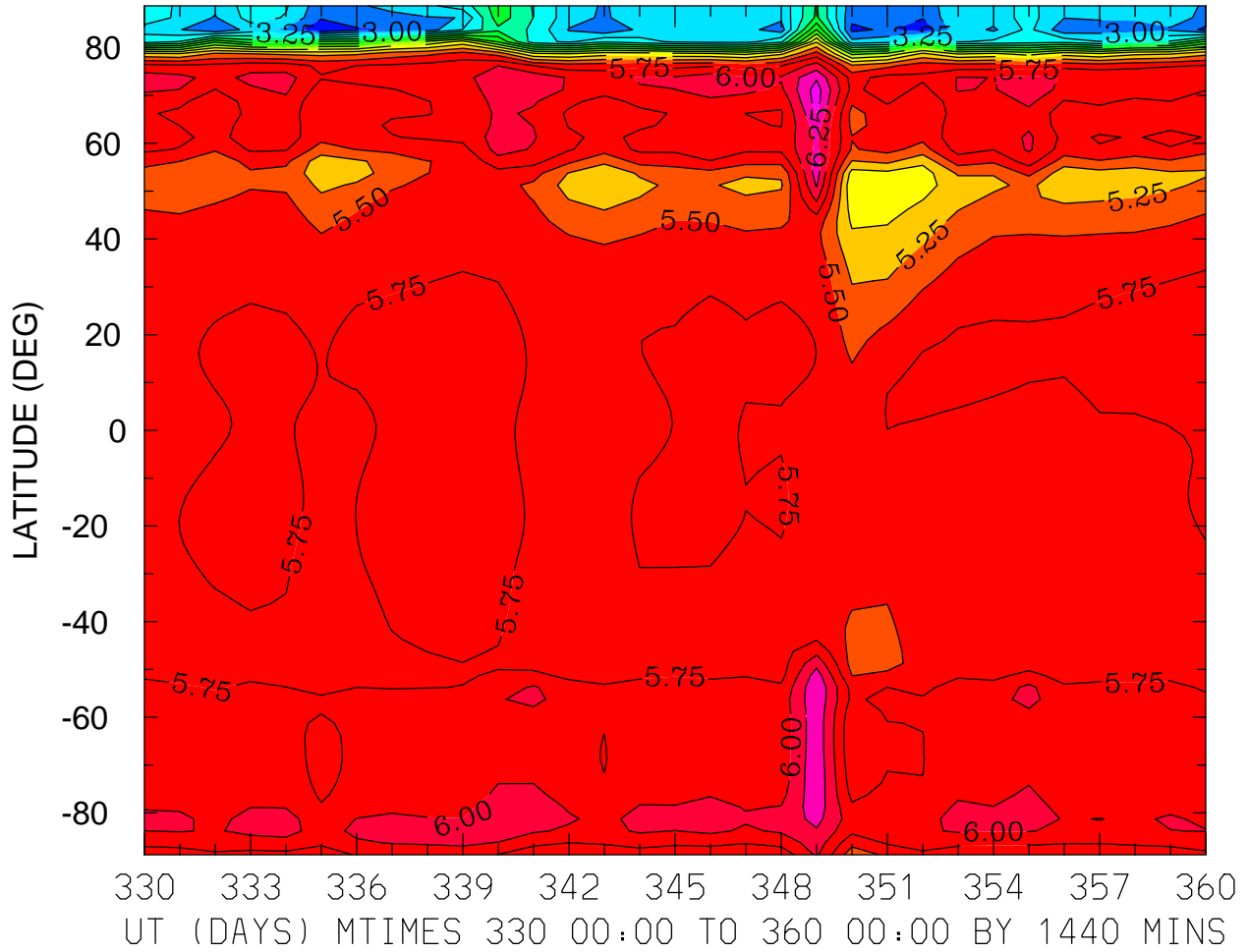
MIN,MAX= -2.2828E-02 6.9618E+00 INTERVAL= 5.0000E-01
FIRST: tiegcm2.0_res2.5_dec2006_heelis_gpi_prim_001.nc
LAST: tiegcm2.0_res2.5_dec2006_heelis_gpi_prim_004.nc

LOG10 N4S (CM3)
ZP = -4.125 LOCAL TIME = 12.00



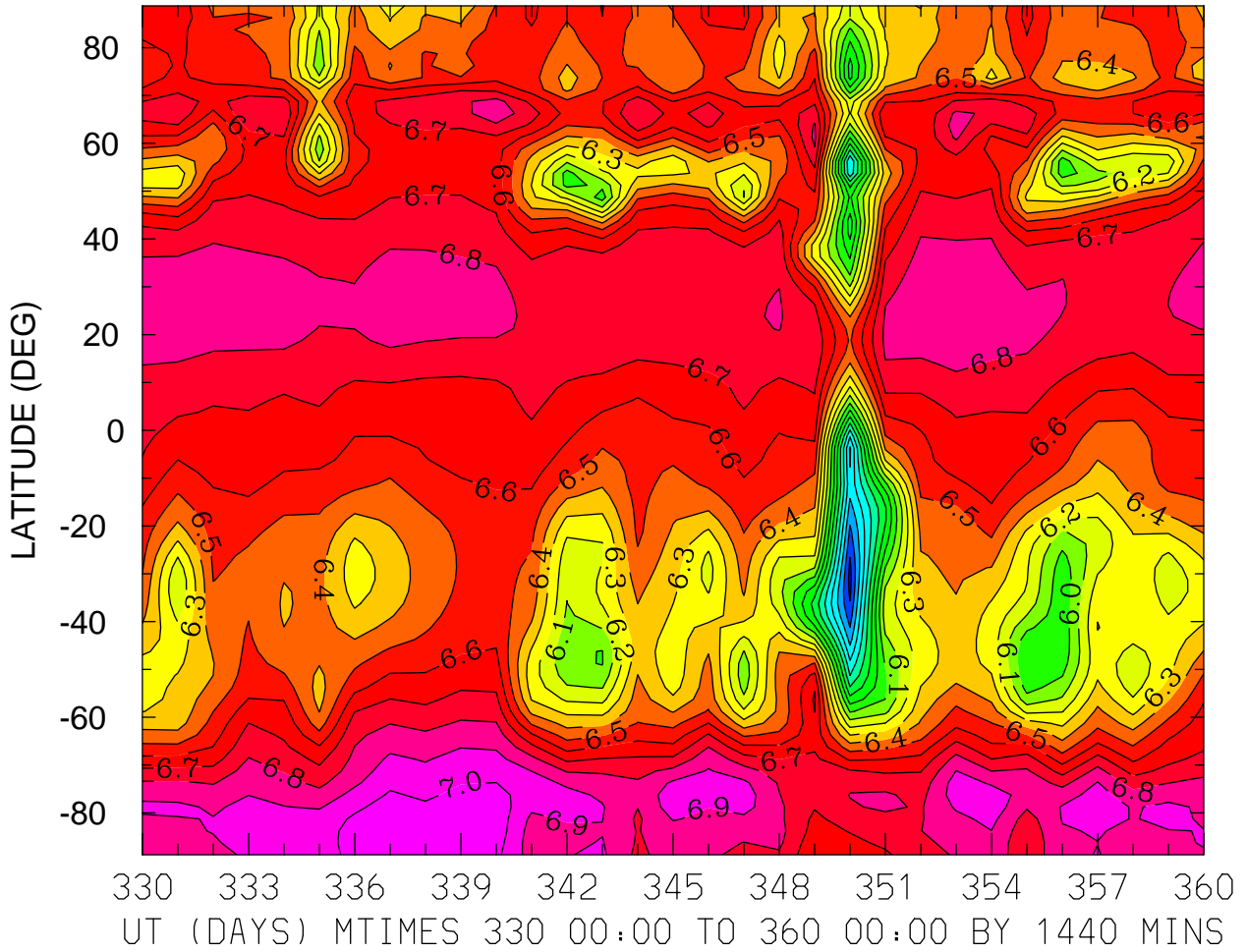
MIN,MAX= -1.4712E-02 6.5128E+00 INTERVAL= 5.0000E-01
FIRST: tiegcm2.0_res2.5_dec2006_heelis_gpi_prim_001.nc
LAST: tiegcm2.0_res2.5_dec2006_heelis_gpi_prim_004.nc

LOG10 N4S (CM3)
ZP = -4.125 ZONAL MEANS



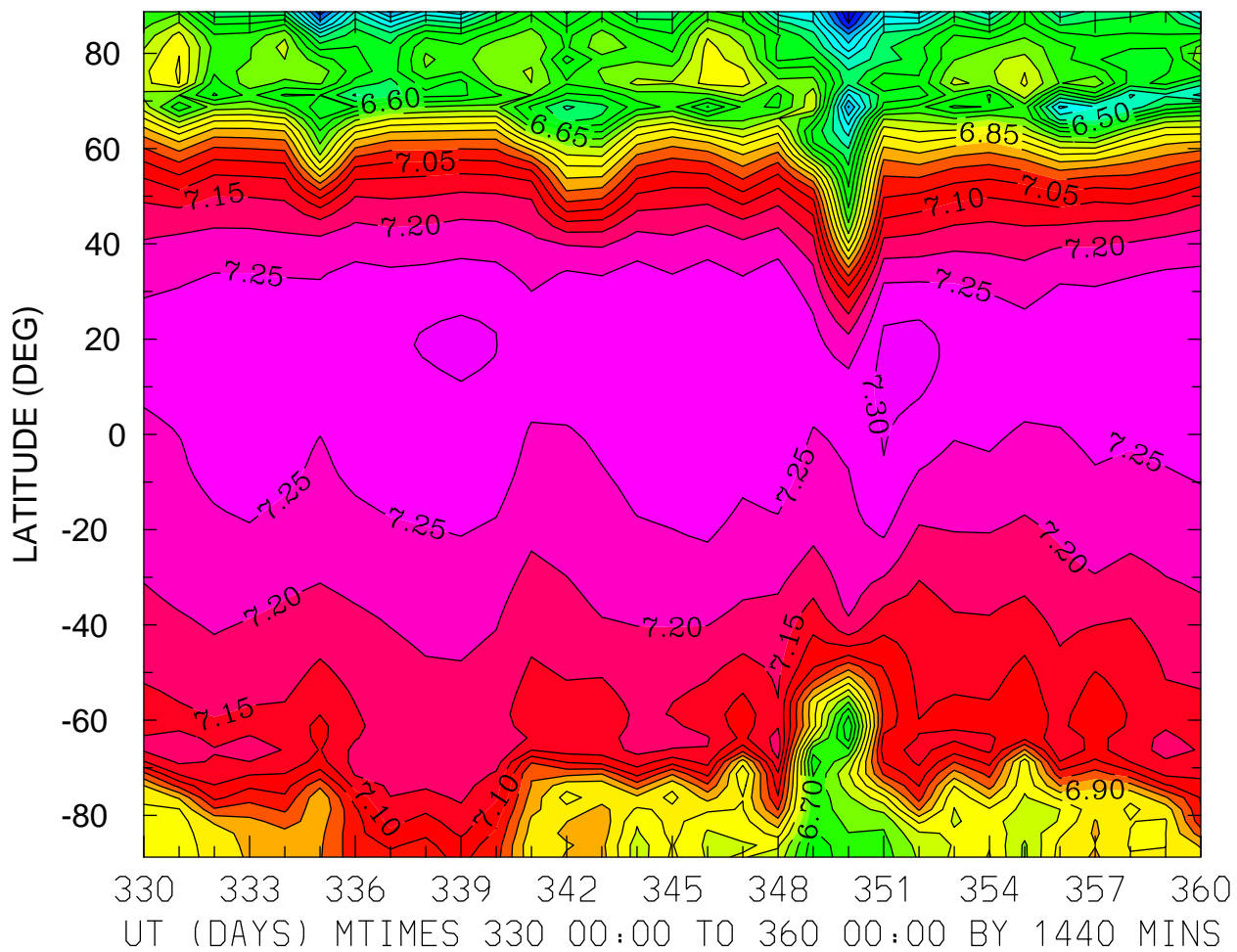
MIN,MAX= 2.5003E+00 6.6154E+00 INTERVAL= 2.5000E-01
FIRST: tiegcm2.0_res2.5_dec2006_heelis_gpi_prim_001.nc
LAST: tiegcm2.0_res2.5_dec2006_heelis_gpi_prim_004.nc

LOG10 N4S (CM3)
ZP = -0.125 LOCAL TIME = 0.00



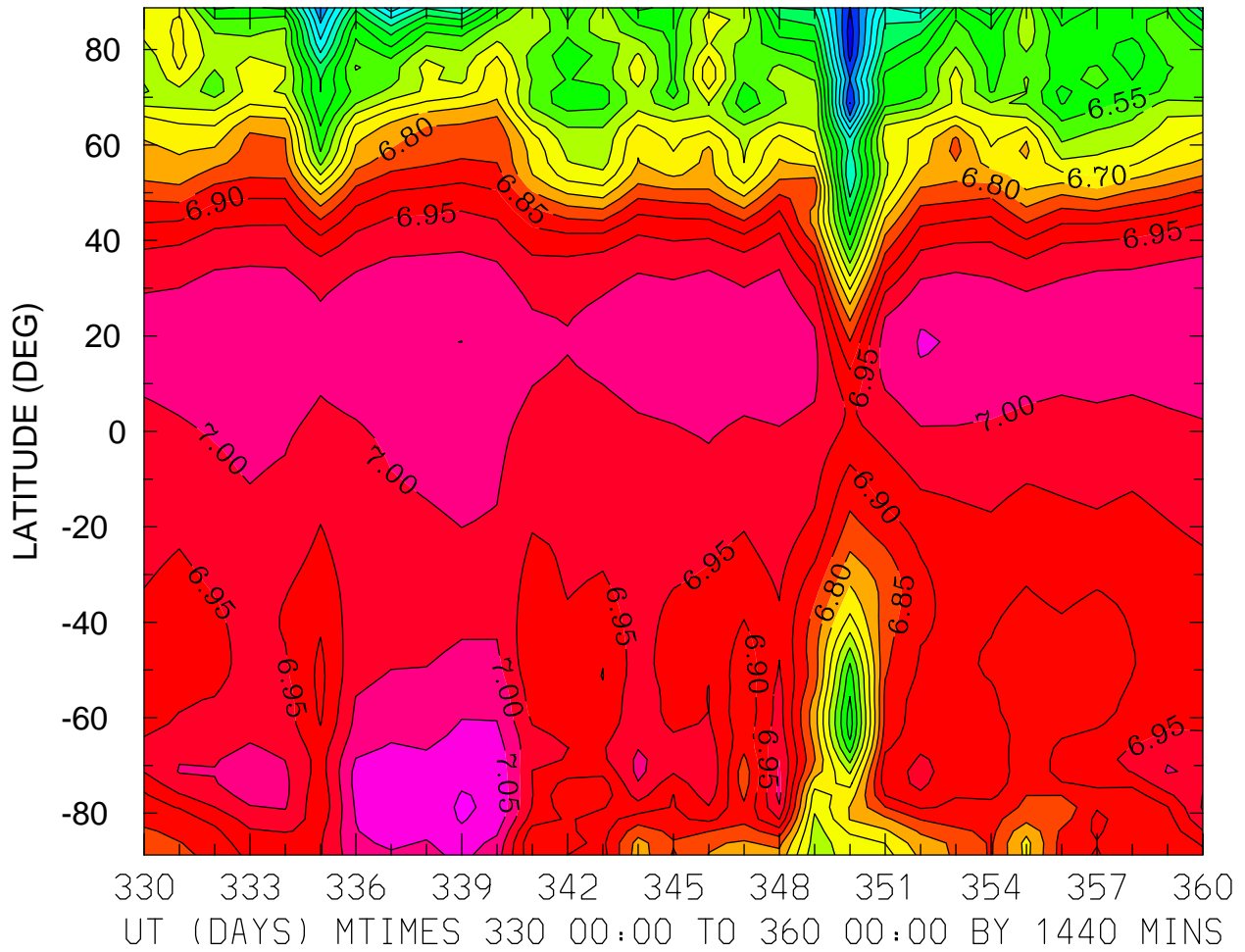
MIN,MAX= 5.1682E+00 7.0788E+00 INTERVAL= 1.0000E-01
FIRST: tiegcm2.0_res2.5_dec2006_heelis_gpi_prim_001.nc
LAST: tiegcm2.0_res2.5_dec2006_heelis_gpi_prim_004.nc

LOG10 N4S (CM3)
ZP = -0.125 LOCAL TIME = 12.00



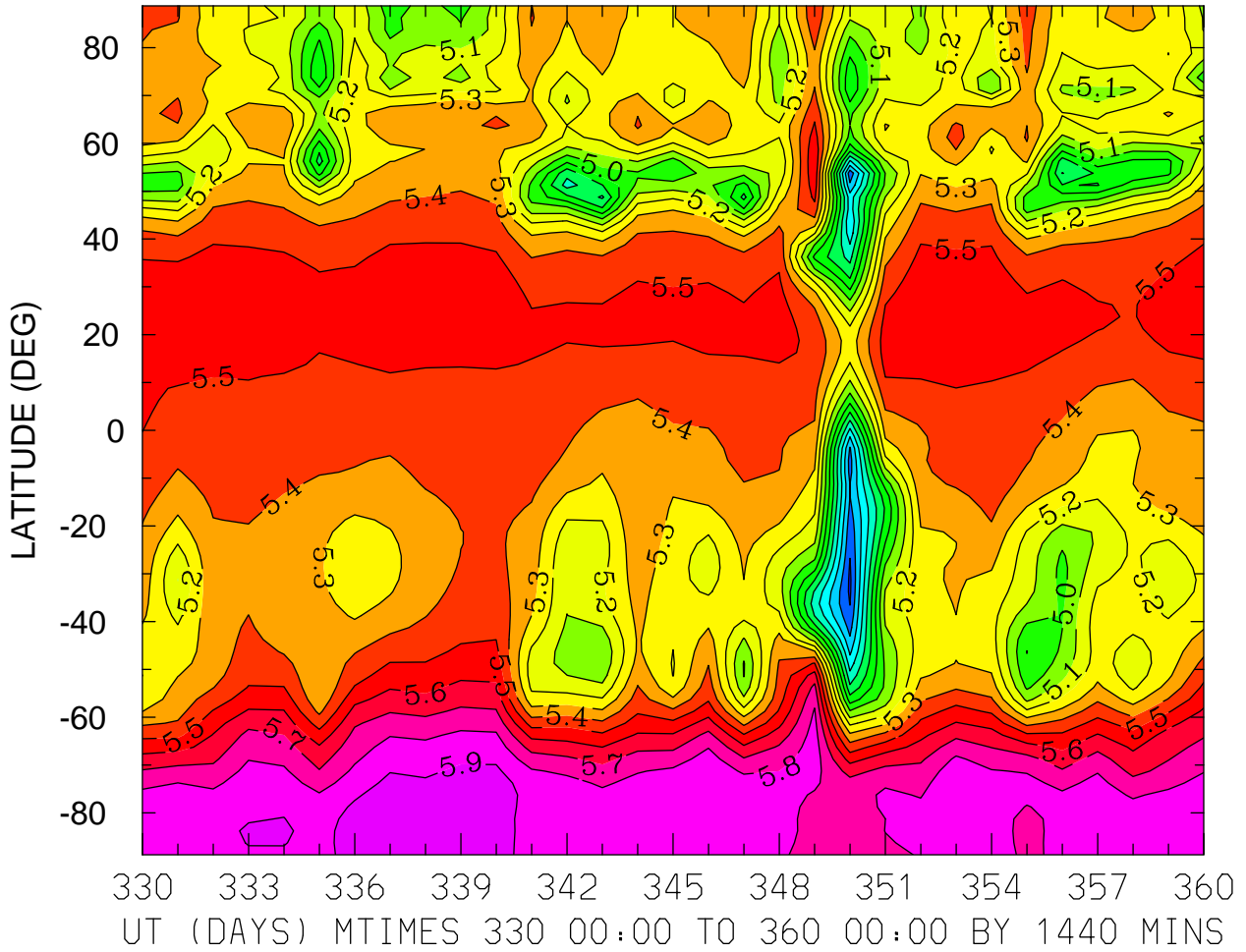
MIN,MAX= 6.1553E+00 7.3140E+00 INTERVAL= 5.0000E-02
FIRST: tiegcm2.0_res2.5_dec2006_heelis_gpi_prim_001.nc
LAST: tiegcm2.0_res2.5_dec2006_heelis_gpi_prim_004.nc

LOG10 N4S (CM3)
ZP = -0.125 ZONAL MEANS



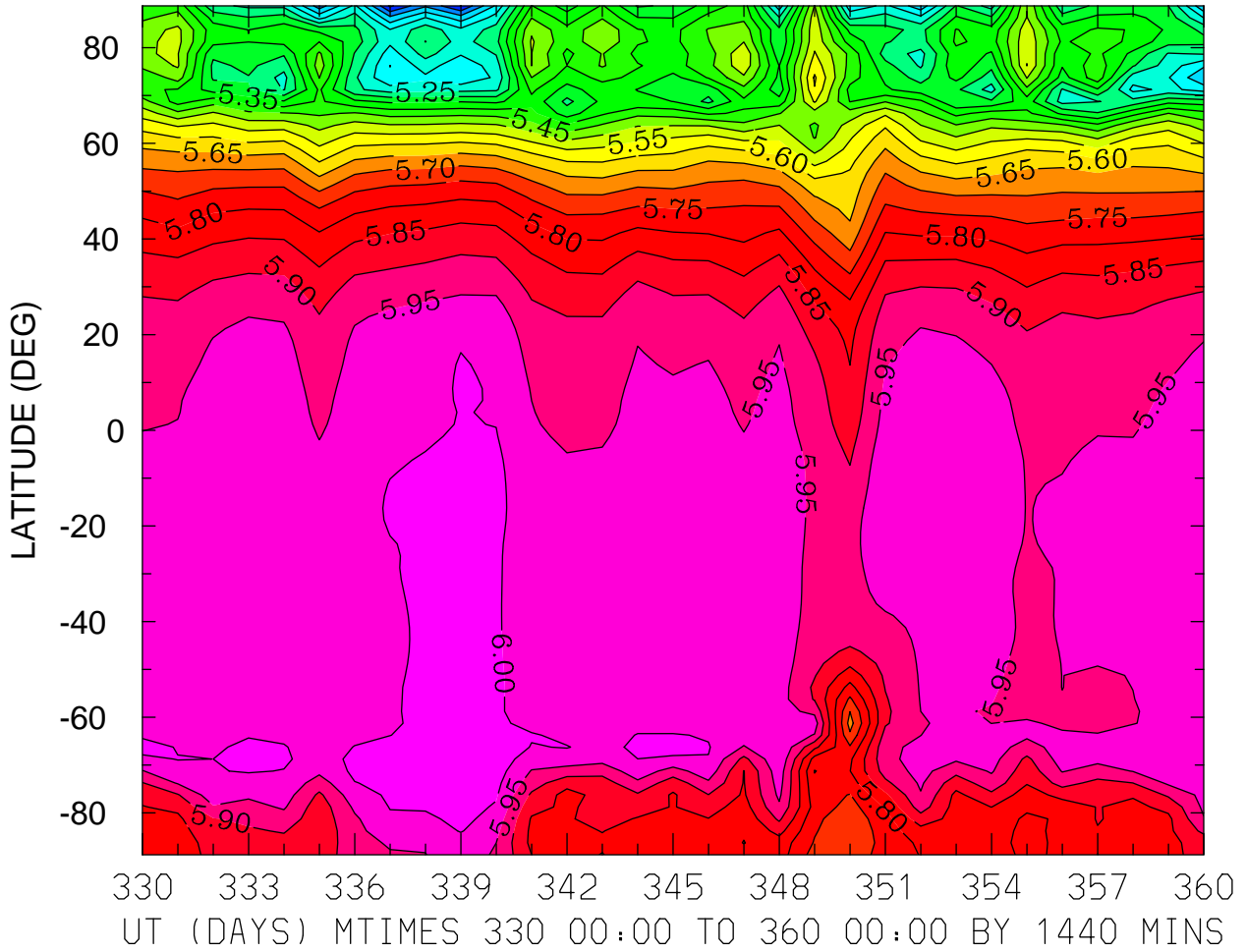
MIN,MAX= 6.1236E+00 7.1043E+00 INTERVAL= 5.0000E-02
FIRST: tiegcm2.0_res2.5_dec2006_heelis_gpi_prim_001.nc
LAST: tiegcm2.0_res2.5_dec2006_heelis_gpi_prim_004.nc

LOG10 N4S (CM3)
ZP = 3.875 LOCAL TIME = 0.00



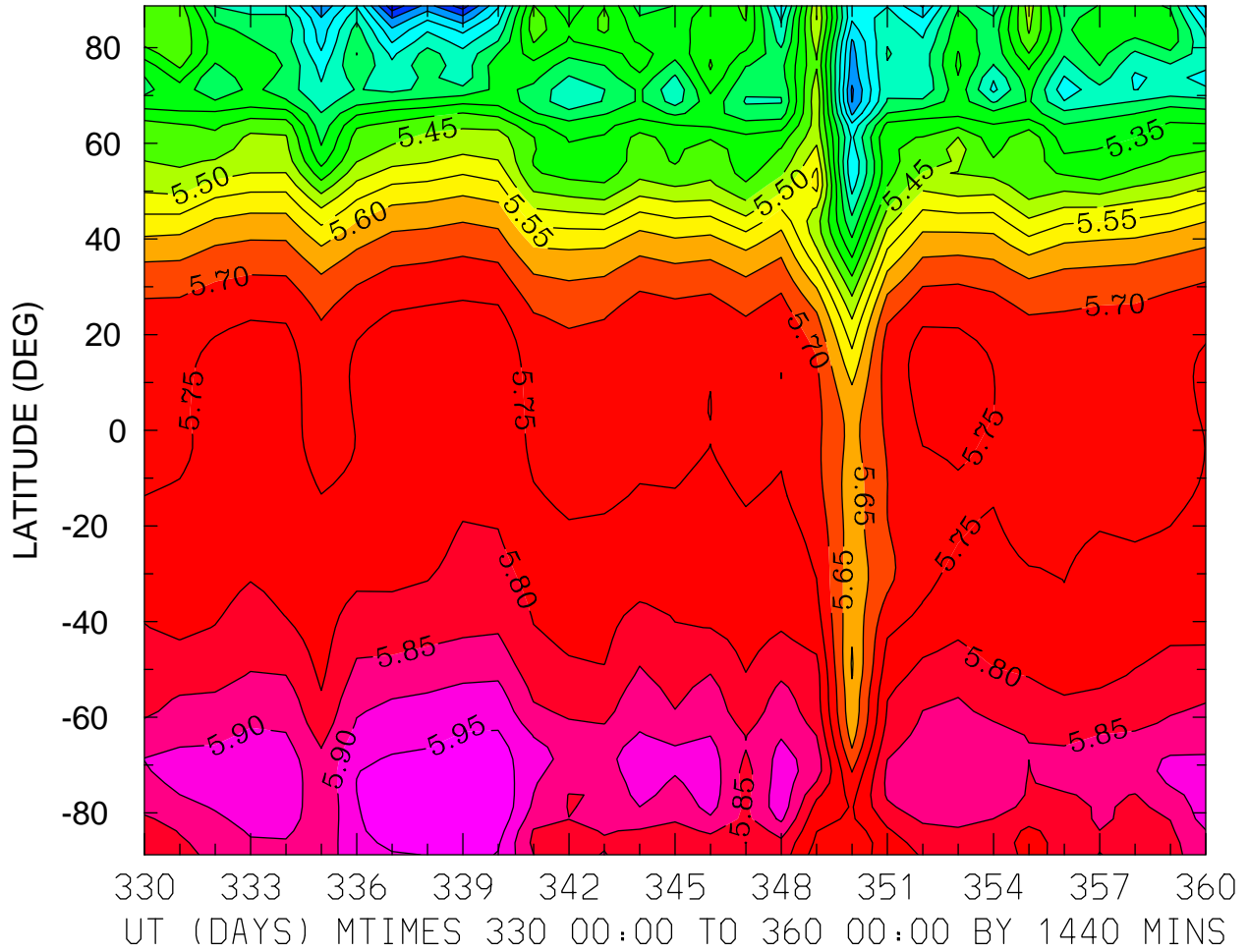
MIN,MAX= 4.2798E+00 5.9819E+00 INTERVAL= 1.0000E-01
FIRST: tiegcm2.0_res2.5_dec2006_heelis_gpi_prim_001.nc
LAST: tiegcm2.0_res2.5_dec2006_heelis_gpi_prim_004.nc

LOG10 N4S (CM3)
ZP = 3.875 LOCAL TIME = 12.00



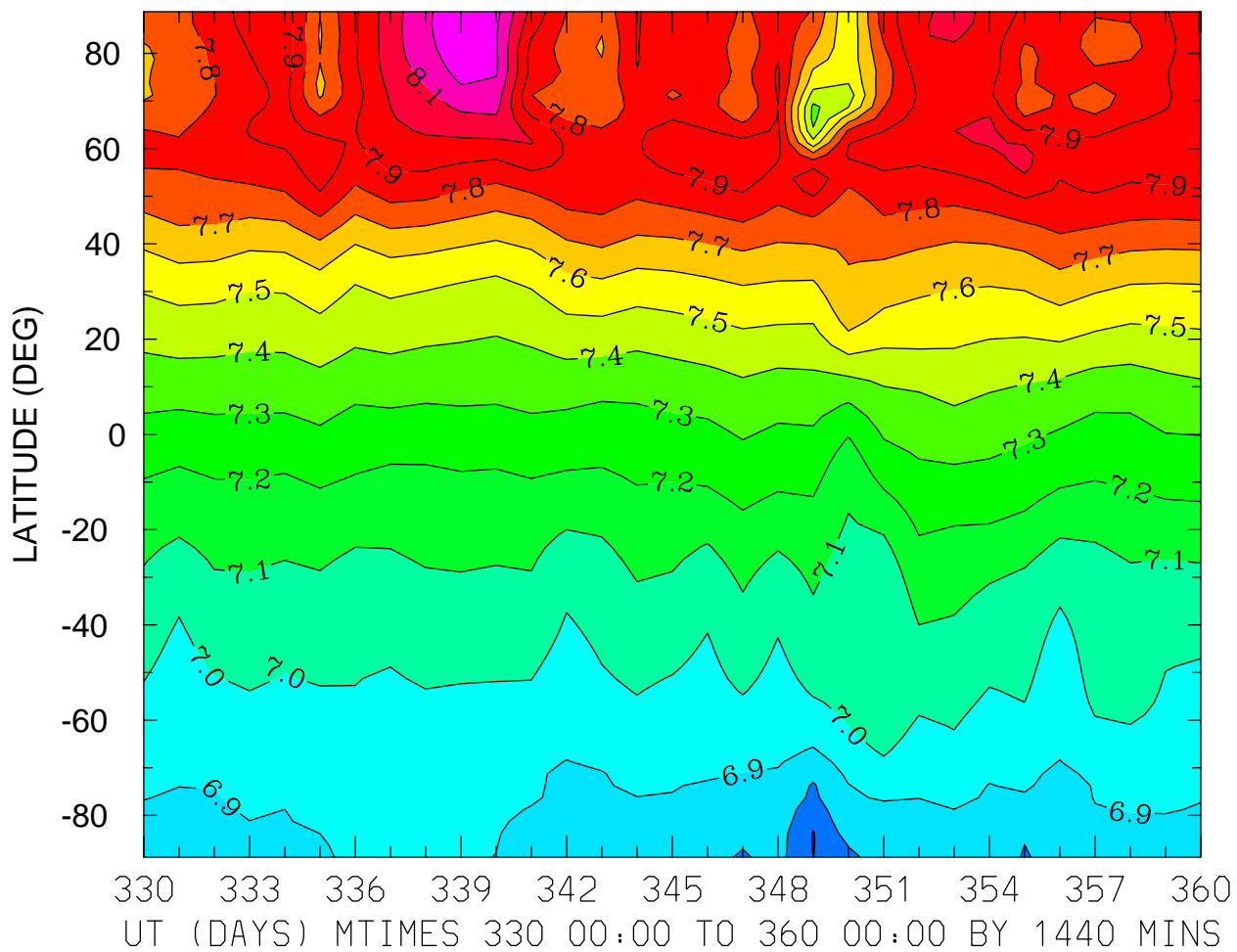
MIN,MAX= 4.9904E+00 6.0333E+00 INTERVAL= 5.0000E-02
FIRST: tiegcm2.0_res2.5_dec2006_heelis_gpi_prim_001.nc
LAST: tiegcm2.0_res2.5_dec2006_heelis_gpi_prim_004.nc

LOG10 N4S (CM3)
ZP = 3.875 ZONAL MEANS



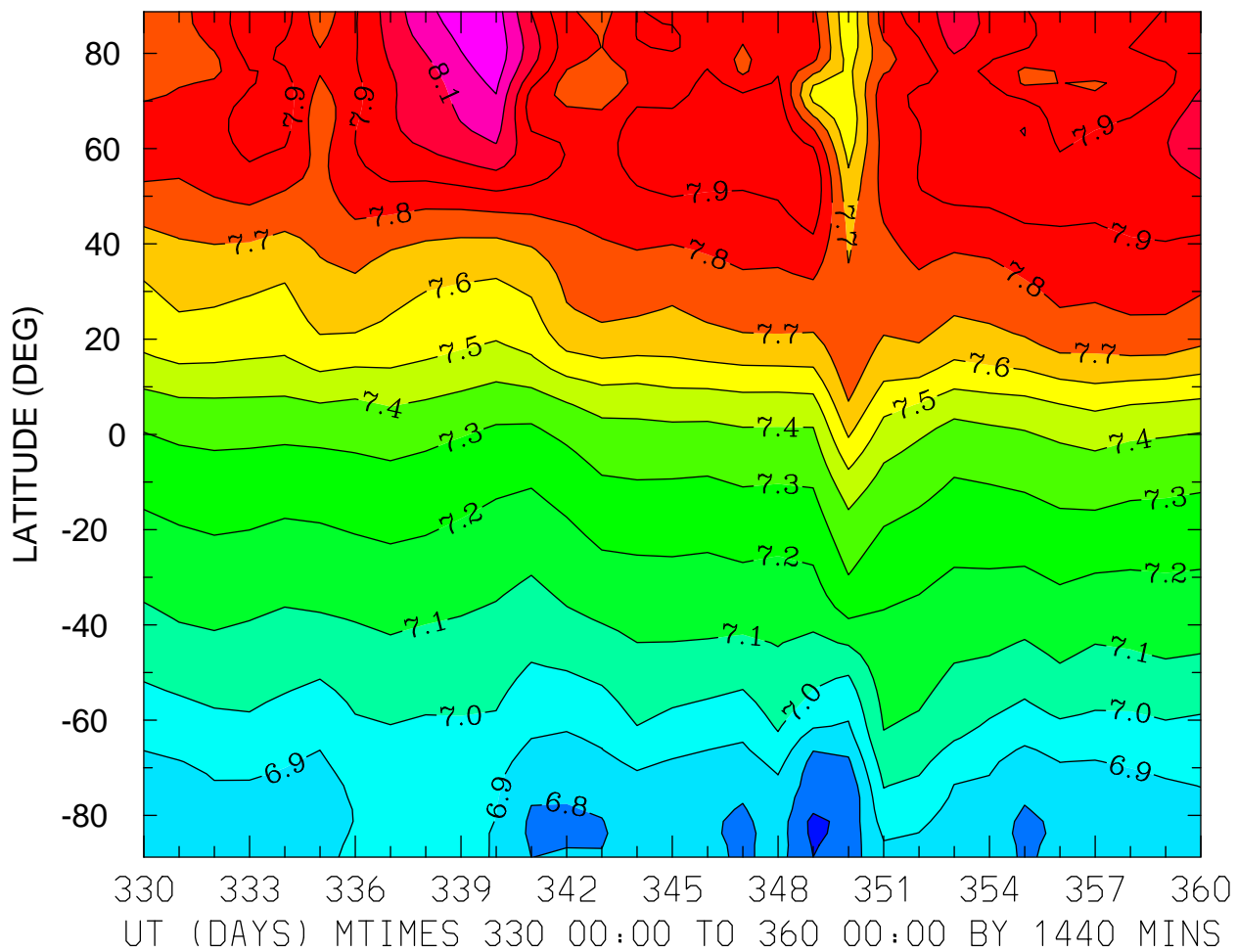
MIN,MAX= 4.9660E+00 5.9971E+00 INTERVAL= 5.0000E-02
FIRST: tiegcm2.0_res2.5_dec2006_heelis_gpi_prim_001.nc
LAST: tiegcm2.0_res2.5_dec2006_heelis_gpi_prim_004.nc

LOG10 HELIUM (HE) (CM3)
ZP = -4.125 LOCAL TIME = 0.00



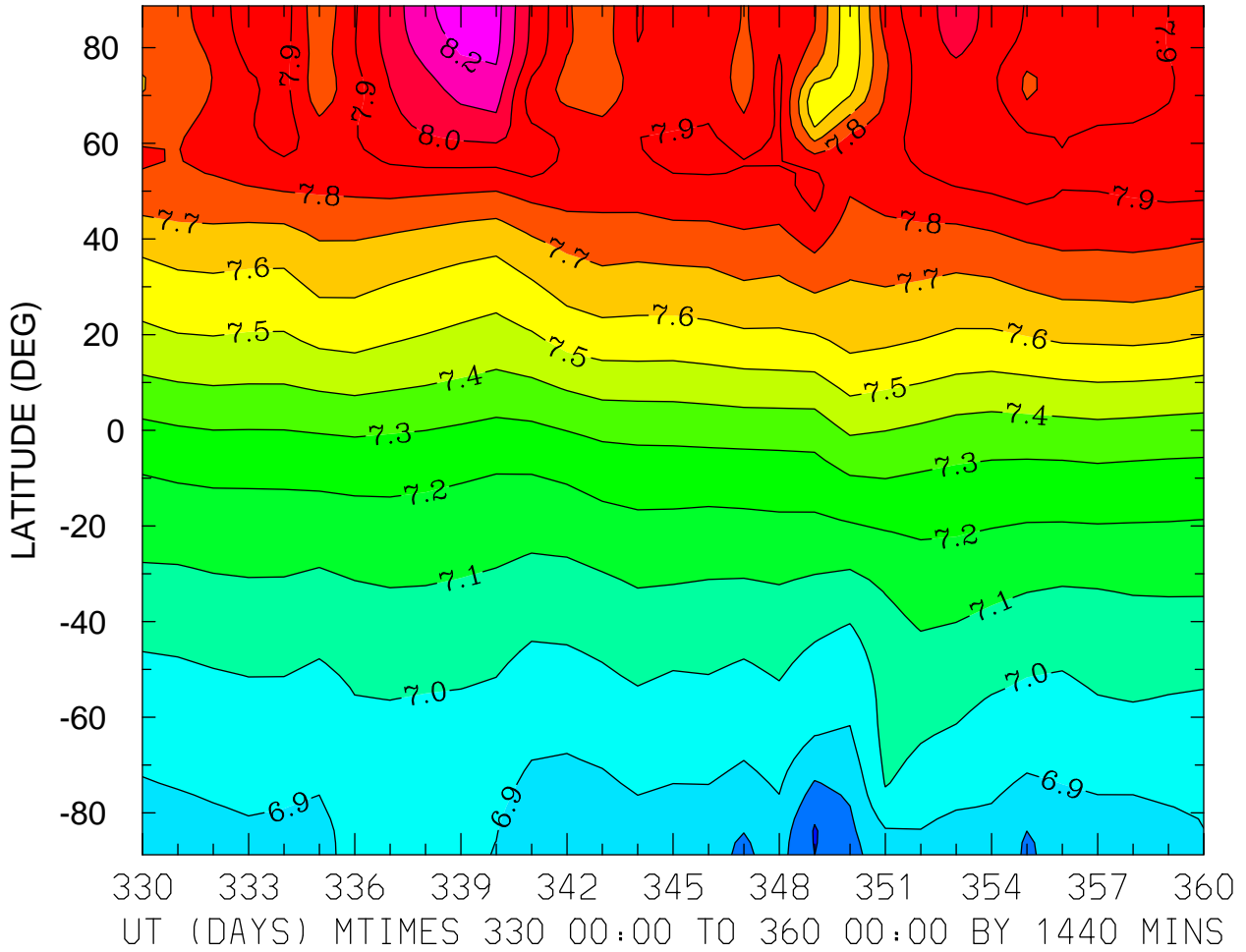
MIN,MAX= 6.6943E+00 8.2641E+00 INTERVAL= 1.0000E-01
FIRST: tiegcm2.0_res2.5_dec2006_heelis_gpi_prim_001.nc
LAST: tiegcm2.0_res2.5_dec2006_heelis_gpi_prim_004.nc

LOG10 HELIUM (HE) (CM3)
ZP = -4.125 LOCAL TIME = 12.00



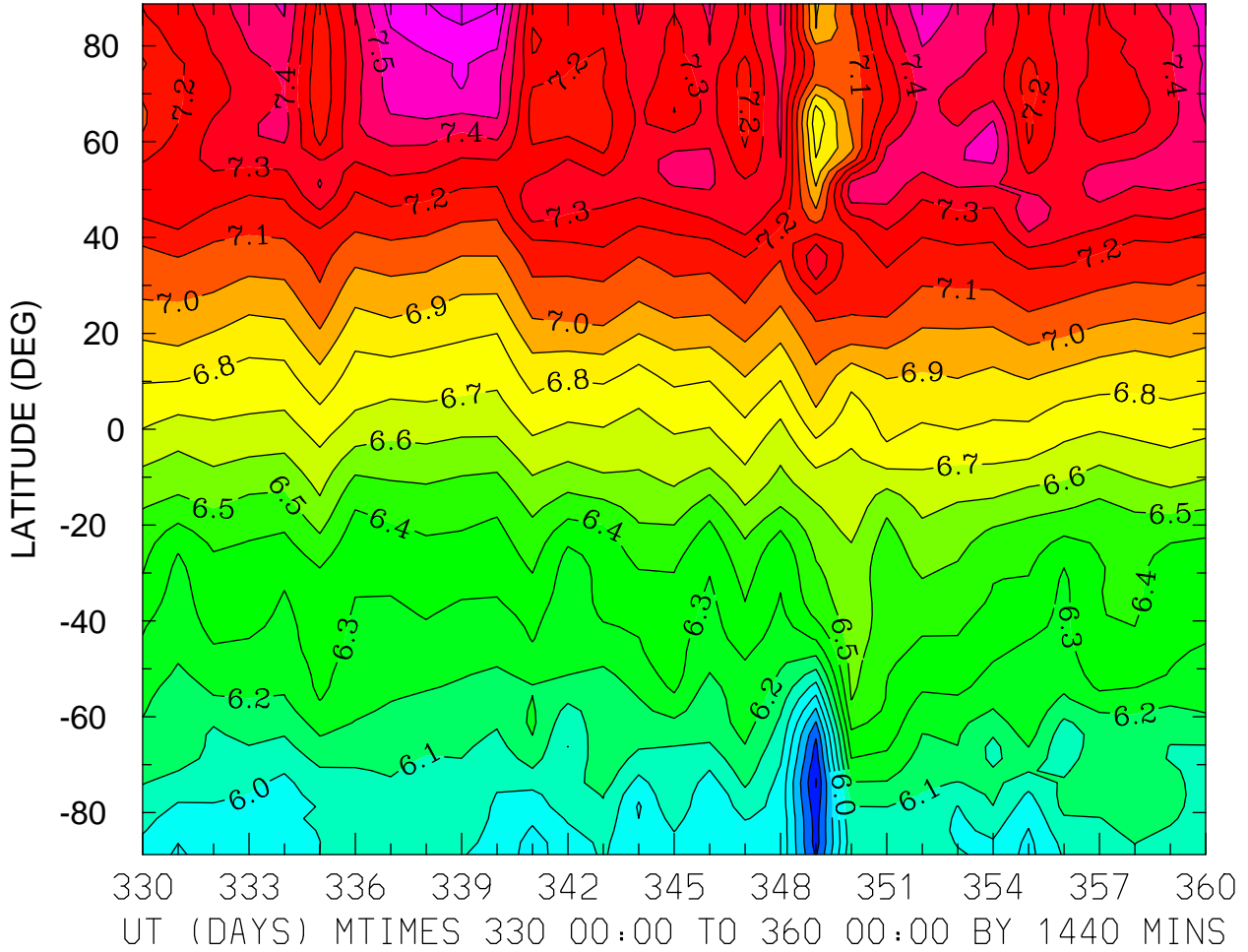
MIN,MAX= 6.6714E+00 8.2680E+00 INTERVAL= 1.0000E-01
FIRST: tiegcm2.0_res2.5_dec2006_heelis_gpi_prim_001.nc
LAST: tiegcm2.0_res2.5_dec2006_heelis_gpi_prim_004.nc

LOG10 HELIUM (HE) (CM3)
ZP = -4.125 ZONAL MEANS



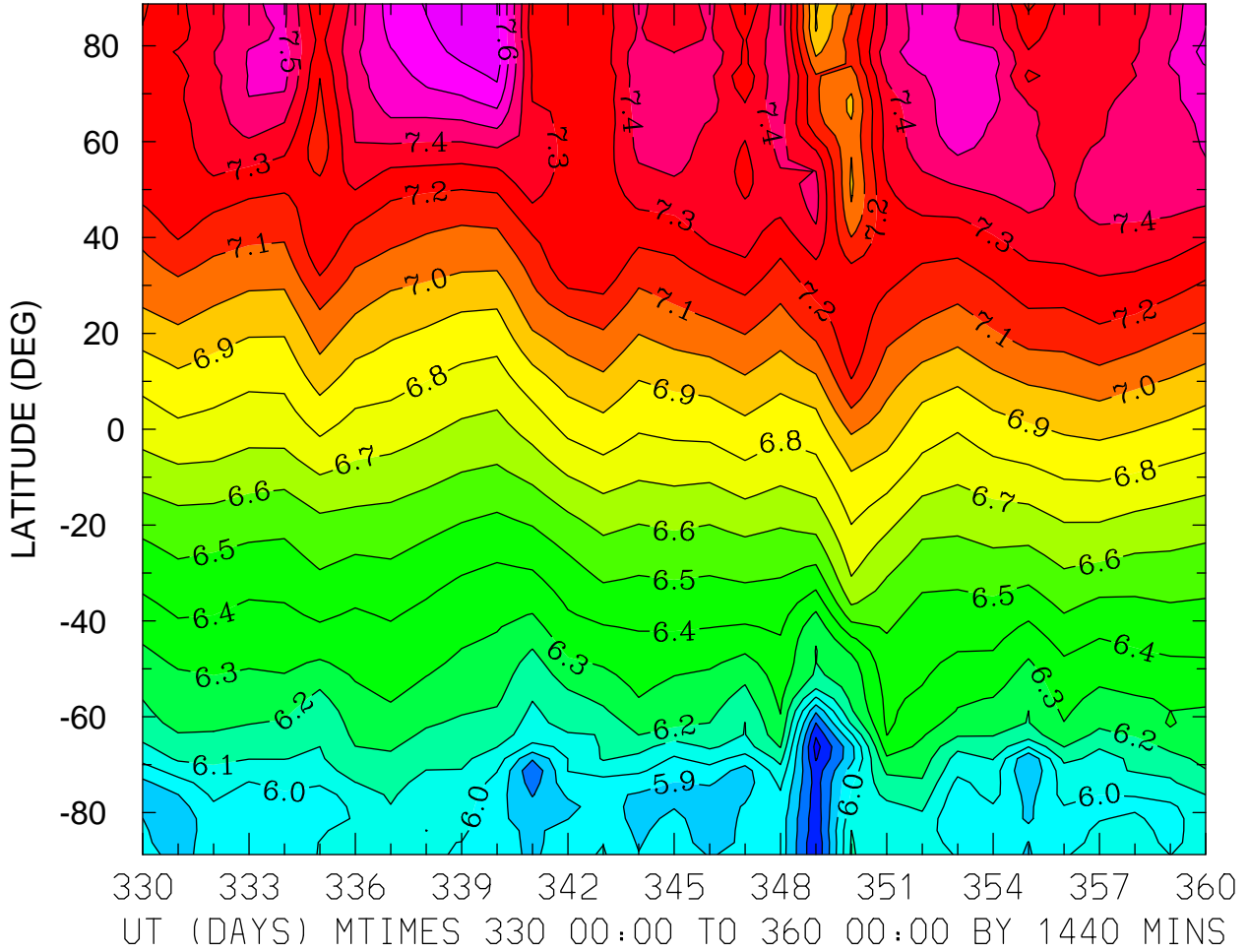
MIN,MAX= 6.6920E+00 8.2590E+00 INTERVAL= 1.0000E-01
FIRST: tiegcm2.0_res2.5_dec2006_heelis_gpi_prim_001.nc
LAST: tiegcm2.0_res2.5_dec2006_heelis_gpi_prim_004.nc

LOG10 HELIUM (HE) (CM3)
ZP = -0.125 LOCAL TIME = 0.00



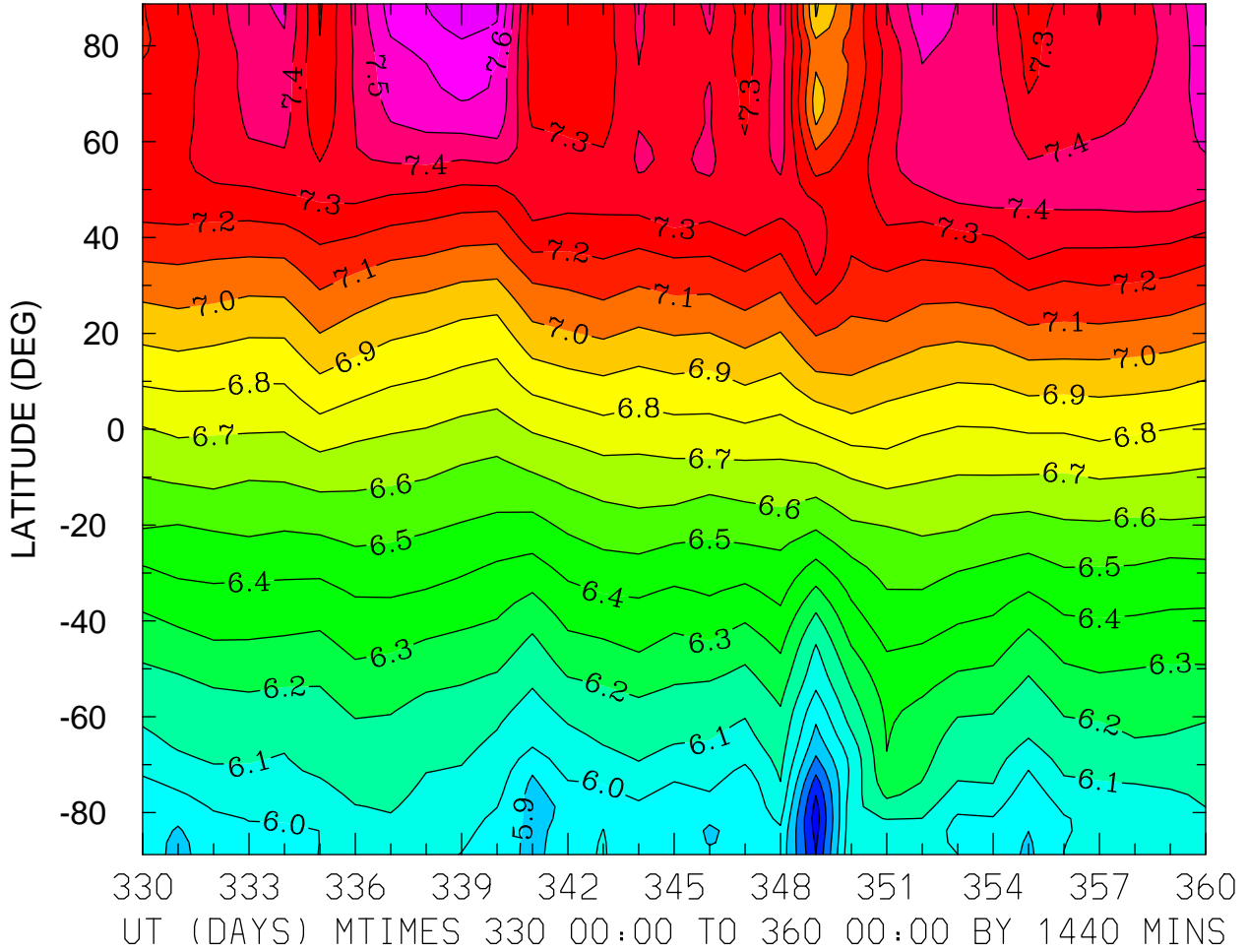
MIN,MAX= 5.4930E+00 7.7587E+00 INTERVAL= 1.0000E-01
FIRST: tiegcm2.0_res2.5_dec2006_heelis_gpi_prim_001.nc
LAST: tiegcm2.0_res2.5_dec2006_heelis_gpi_prim_004.nc

LOG10 HELIUM (HE) (CM3)
ZP = -0.125 LOCAL TIME = 12.00



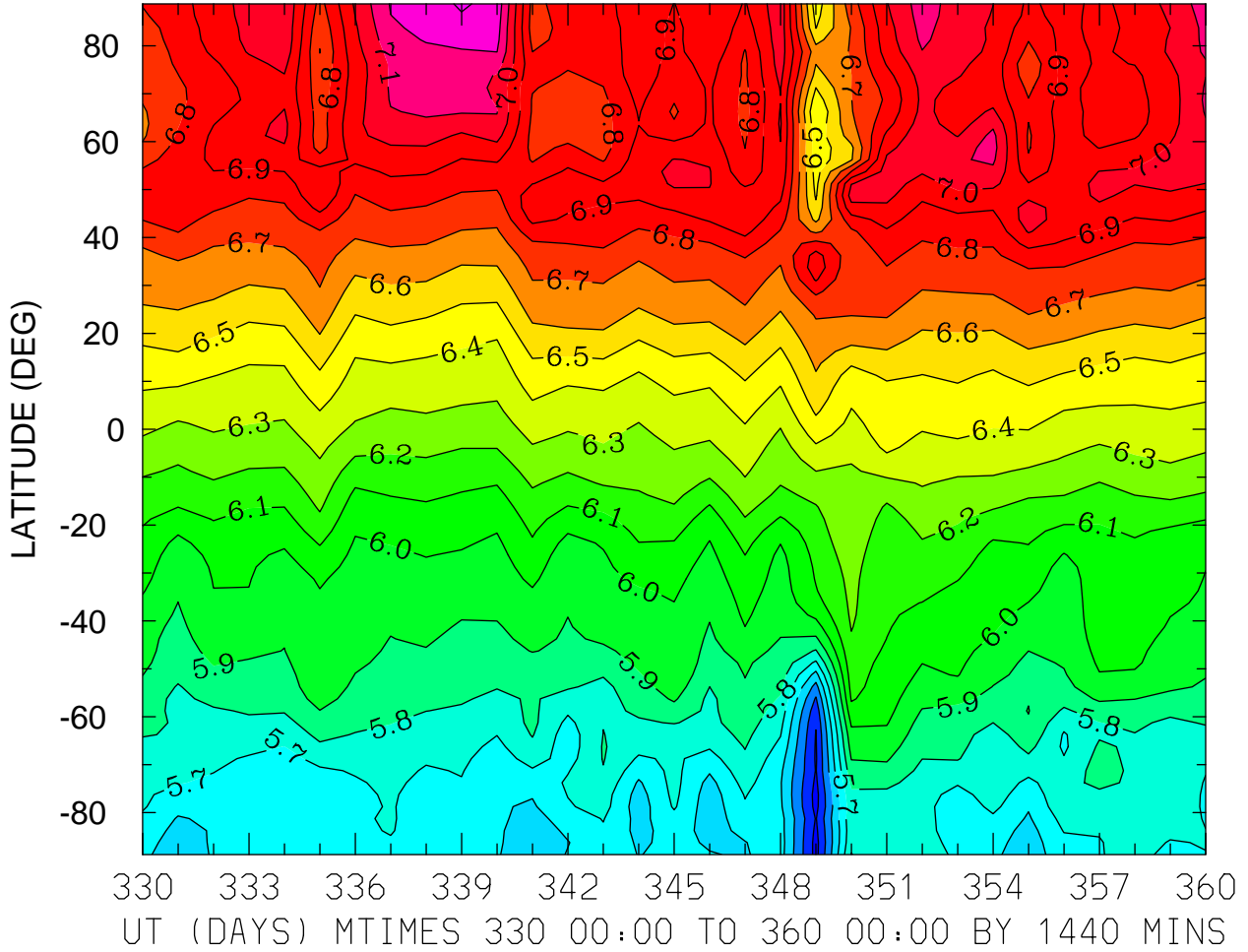
MIN,MAX= 5.5623E+00 7.7786E+00 INTERVAL= 1.0000E-01
FIRST: tiegcm2.0_res2.5_dec2006_heelis_gpi_prim_001.nc
LAST: tiegcm2.0_res2.5_dec2006_heelis_gpi_prim_004.nc

LOG10 HELIUM (HE) (CM3)
ZP = -0.125 ZONAL MEANS



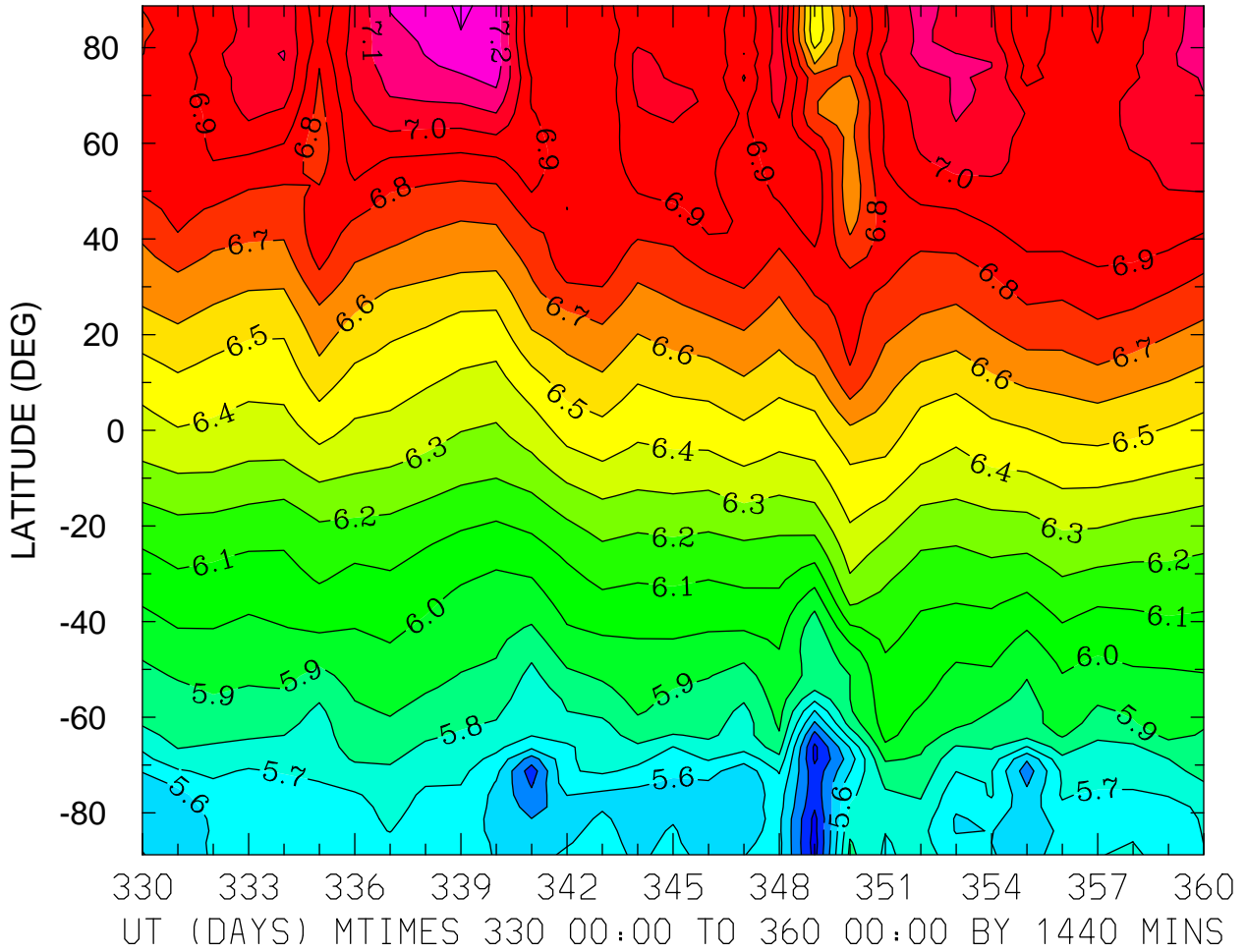
MIN,MAX= 5.5475E+00 7.7689E+00 INTERVAL= 1.0000E-01
FIRST: tiegcm2.0_res2.5_dec2006_heelis_gpi_prim_001.nc
LAST: tiegcm2.0_res2.5_dec2006_heelis_gpi_prim_004.nc

LOG10 HELIUM (HE) (CM3)
ZP = 3.875 LOCAL TIME = 0.00



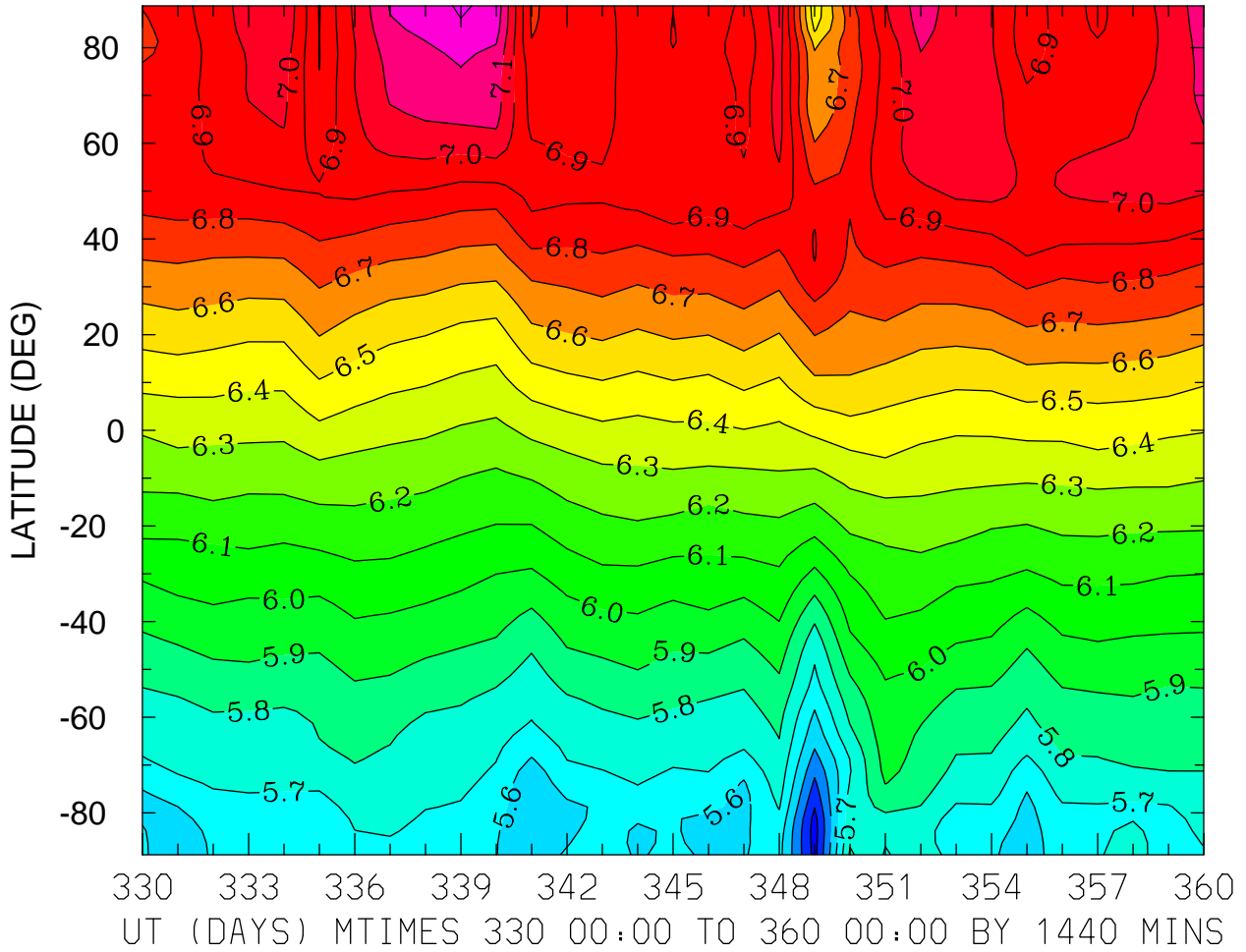
MIN,MAX= 5.2642E+00 7.3137E+00 INTERVAL= 1.0000E-01
FIRST: tiegcm2.0_res2.5_dec2006_heelis_gpi_prim_001.nc
LAST: tiegcm2.0_res2.5_dec2006_heelis_gpi_prim_004.nc

LOG10 HELIUM (HE) (CM3)
ZP = 3.875 LOCAL TIME = 12.00



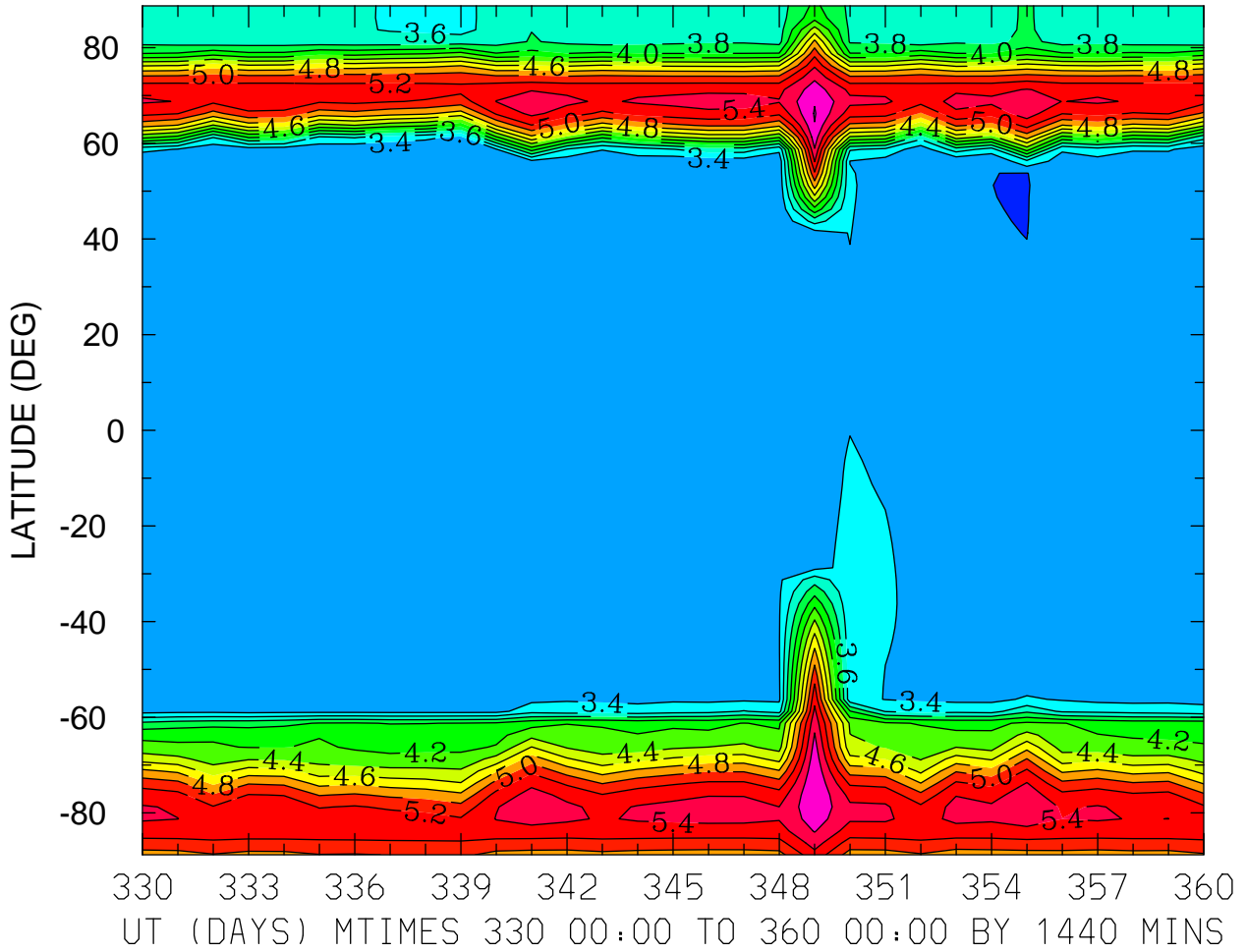
MIN,MAX= 5.2552E+00 7.3172E+00 INTERVAL= 1.0000E-01
FIRST: tiegcm2.0_res2.5_dec2006_heelis_gpi_prim_001.nc
LAST: tiegcm2.0_res2.5_dec2006_heelis_gpi_prim_004.nc

LOG10 HELIUM (HE) (CM3)
ZP = 3.875 ZONAL MEANS



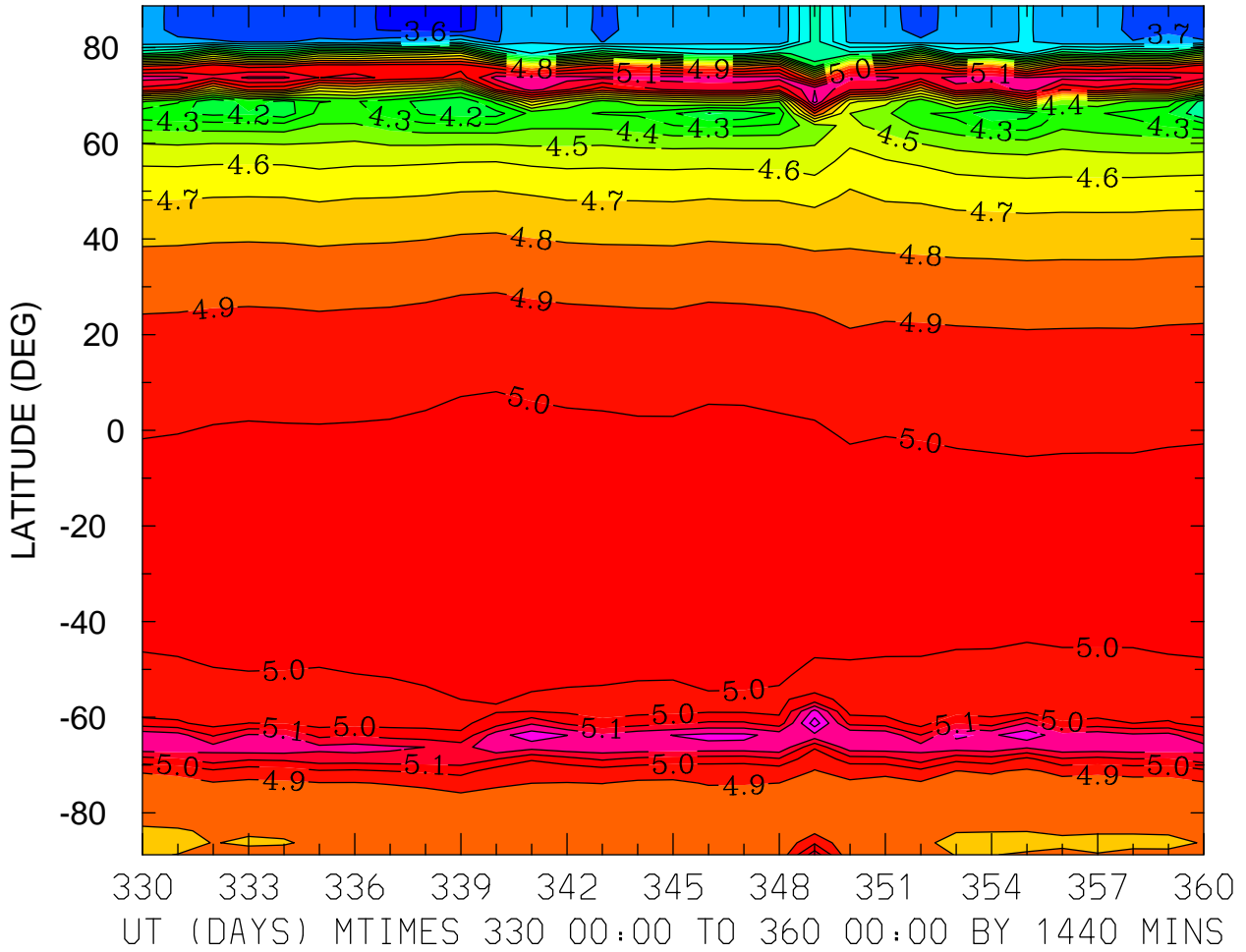
MIN,MAX= 5.2538E+00 7.3154E+00 INTERVAL= 1.0000E-01
FIRST: tiegcm2.0_res2.5_dec2006_heelis_gpi_prim_001.nc
LAST: tiegcm2.0_res2.5_dec2006_heelis_gpi_prim_004.nc

LOG10 ELECTRON DENSITY (CM3)
ZP = -4.000 LOCAL TIME = 0.00



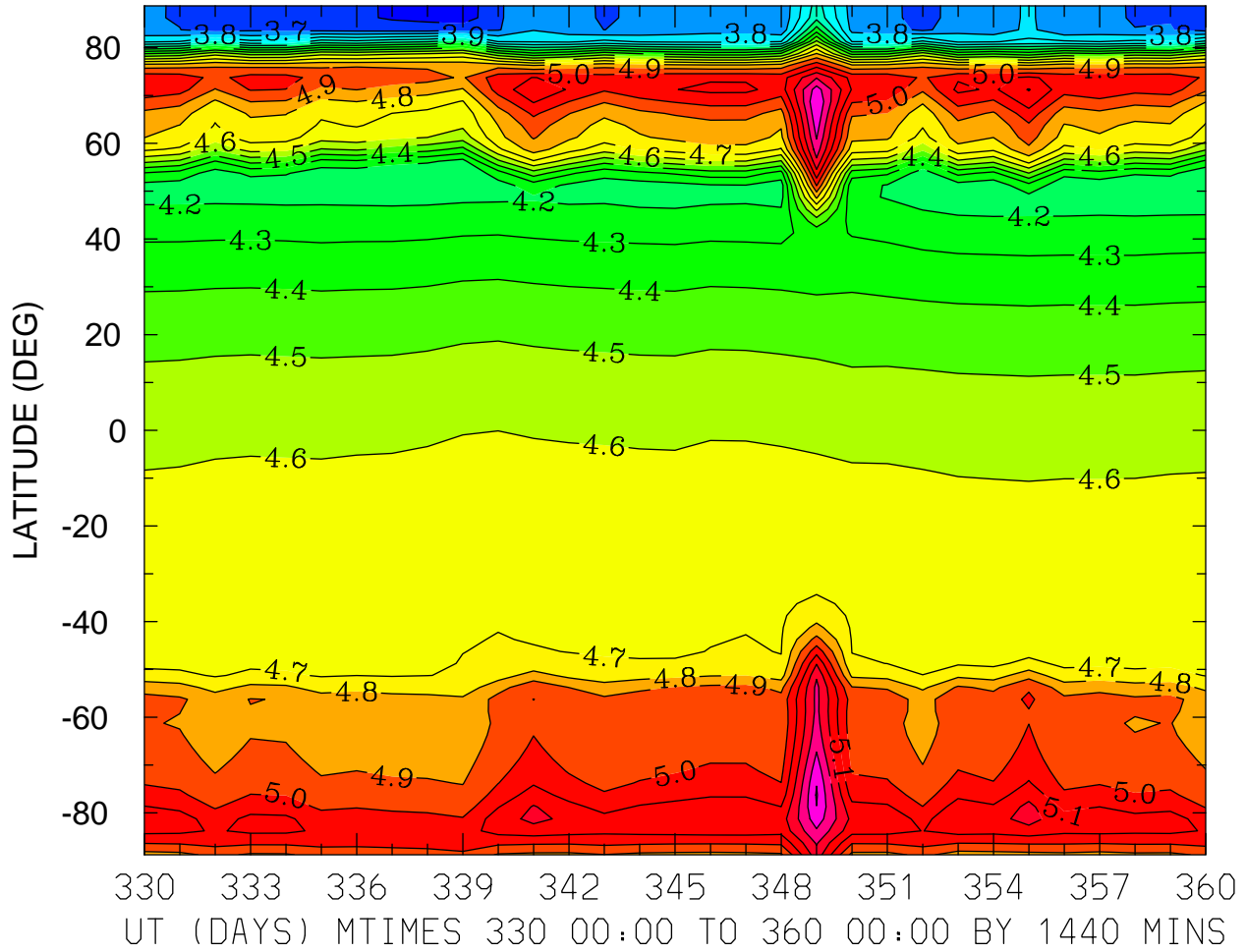
MIN,MAX= 3.1914E+00 5.8164E+00 INTERVAL= 2.0000E-01
FIRST: tiegcm2.0_res2.5_dec2006_heelis_gpi_prim_001.nc
LAST: tiegcm2.0_res2.5_dec2006_heelis_gpi_prim_004.nc

LOG10 ELECTRON DENSITY (CM3)
ZP = -4.000 LOCAL TIME = 12.00



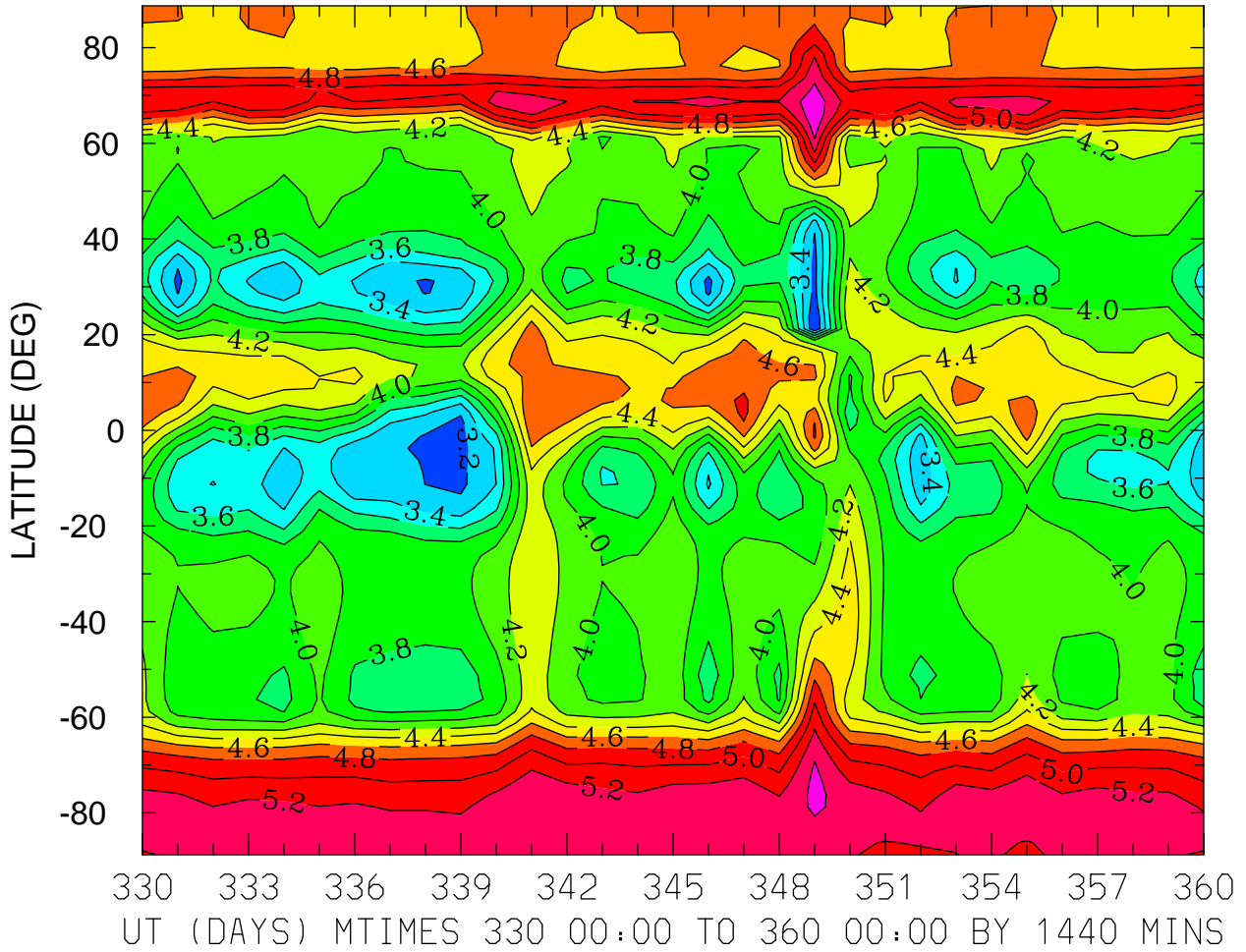
MIN,MAX= 3.5357E+00 5.4550E+00 INTERVAL= 1.0000E-01
FIRST: tiegcm2.0_res2.5_dec2006_heelis_gpi_prim_001.nc
LAST: tiegcm2.0_res2.5_dec2006_heelis_gpi_prim_004.nc

LOG10 ELECTRON DENSITY (CM3)
ZP = -4.000 ZONAL MEANS



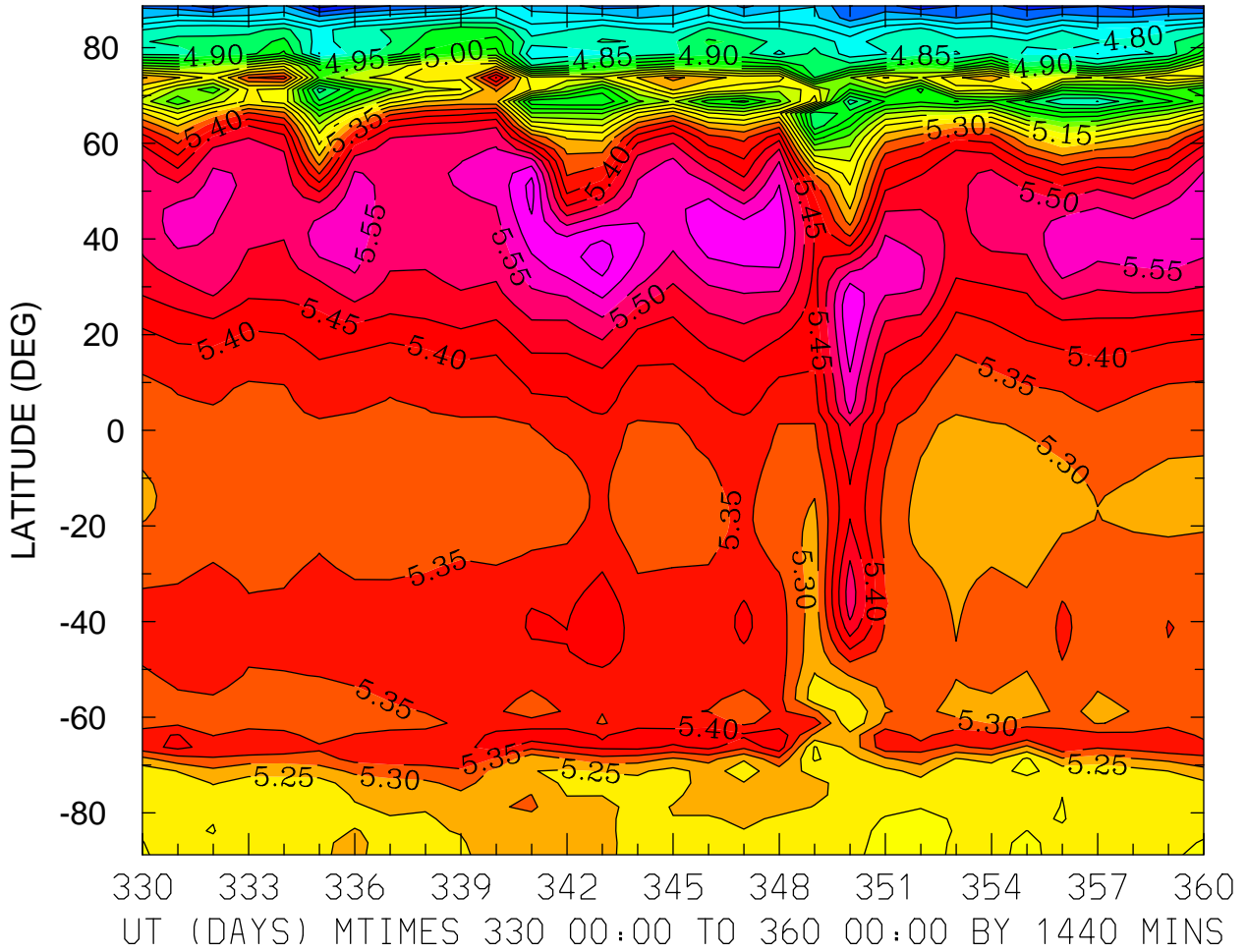
MIN,MAX= 3.5355E+00 5.5106E+00 INTERVAL= 1.0000E-01
FIRST: tiegcm2.0_res2.5_dec2006_heelis_gpi_prim_001.nc
LAST: tiegcm2.0_res2.5_dec2006_heelis_gpi_prim_004.nc

LOG10 ELECTRON DENSITY (CM3)
ZP = 0.000 LOCAL TIME = 0.00



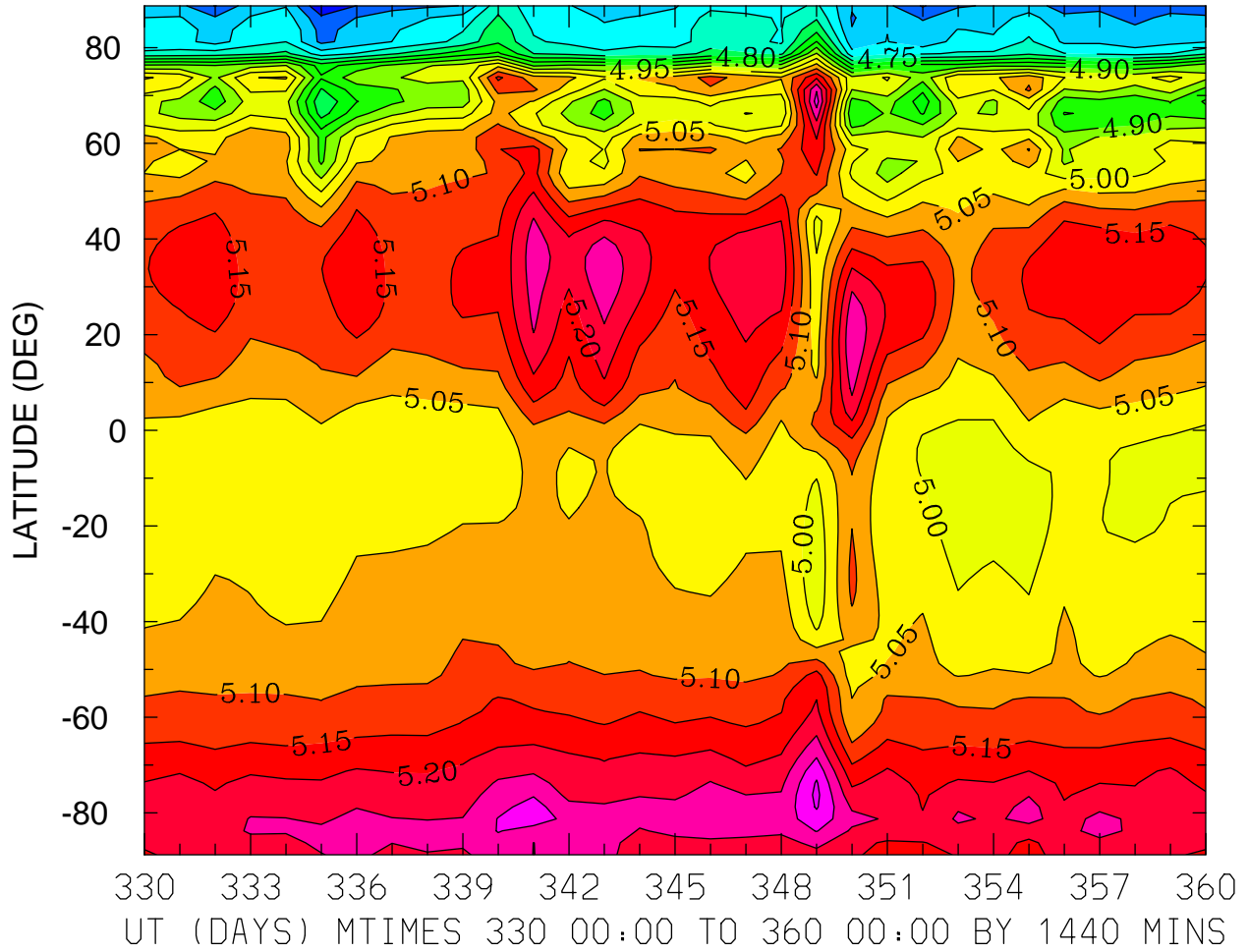
MIN,MAX= 3.0050E+00 5.5591E+00 INTERVAL= 2.0000E-01
FIRST: tiegcm2.0_res2.5_dec2006_heelis_gpi_prim_001.nc
LAST: tiegcm2.0_res2.5_dec2006_heelis_gpi_prim_004.nc

LOG10 ELECTRON DENSITY (CM3)
ZP = 0.000 LOCAL TIME = 12.00



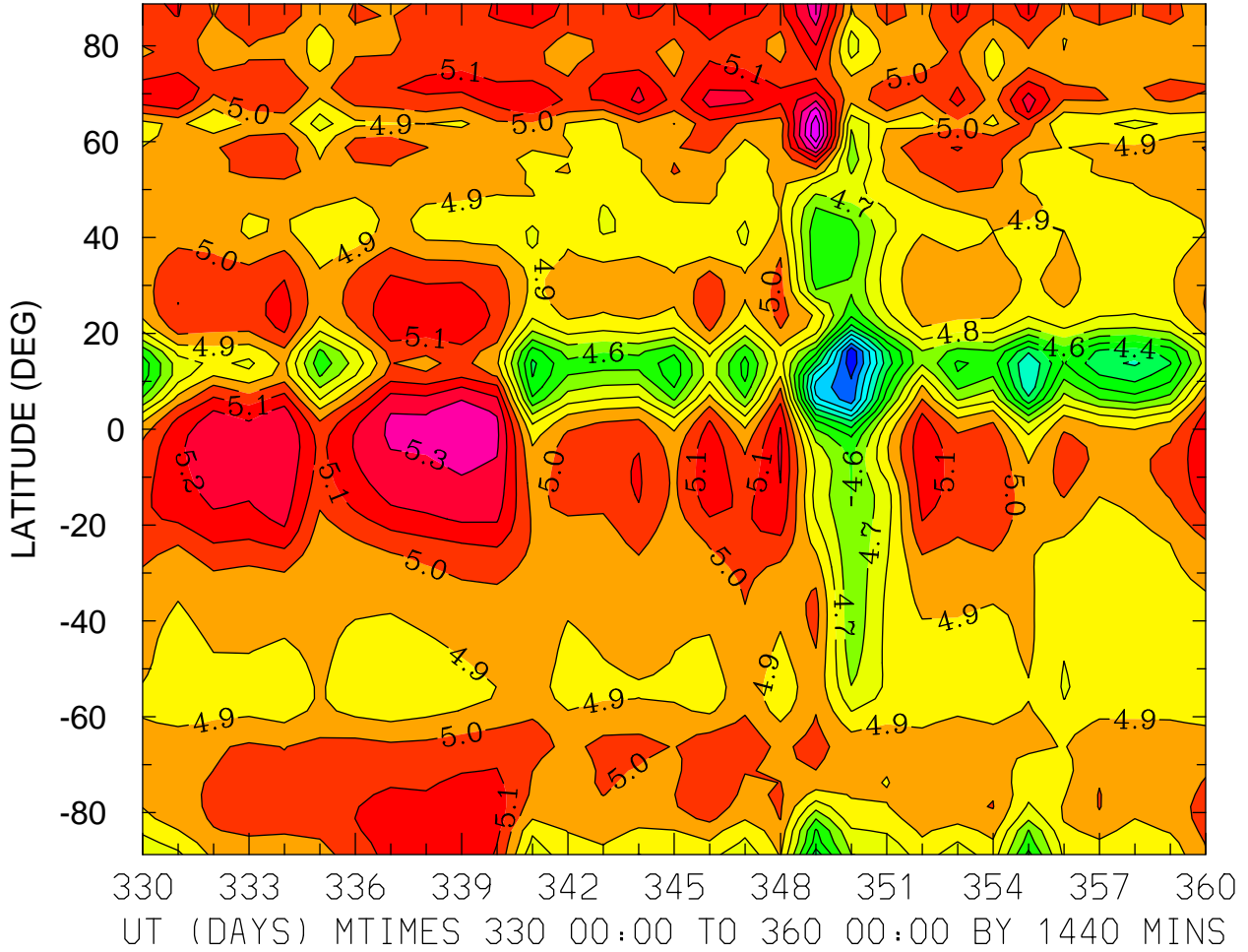
MIN,MAX= 4.5272E+00 5.6718E+00 INTERVAL= 5.0000E-02
FIRST: tiegcm2.0_res2.5_dec2006_heelis_gpi_prim_001.nc
LAST: tiegcm2.0_res2.5_dec2006_heelis_gpi_prim_004.nc

LOG10 ELECTRON DENSITY (CM3)
ZP = 0.000 ZONAL MEANS



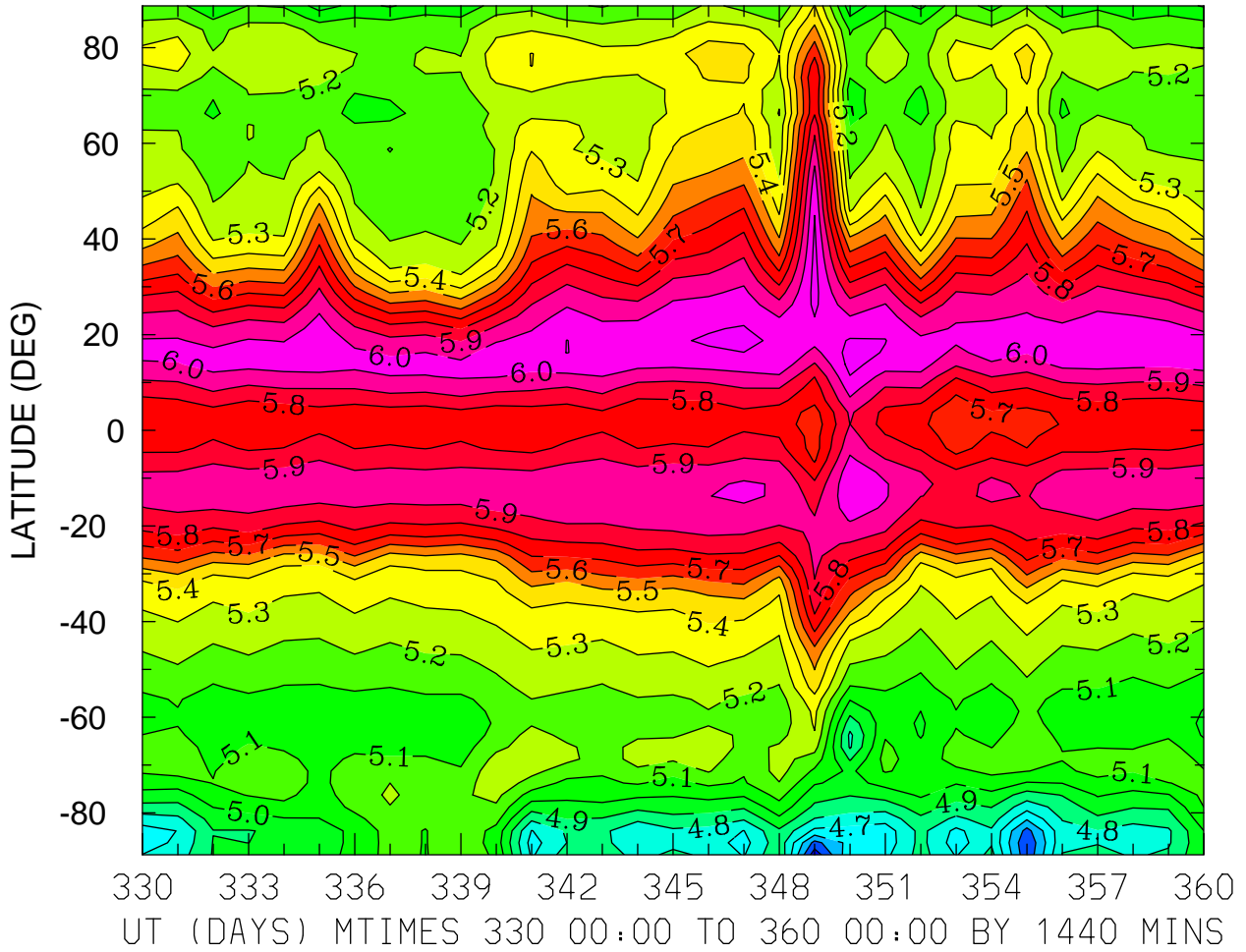
MIN,MAX= 4.5027E+00 5.3627E+00 INTERVAL= 5.0000E-02
FIRST: tiegcm2.0_res2.5_dec2006_heelis_gpi_prim_001.nc
LAST: tiegcm2.0_res2.5_dec2006_heelis_gpi_prim_004.nc

LOG10 ELECTRON DENSITY (CM3)
ZP = 4.000 LOCAL TIME = 0.00



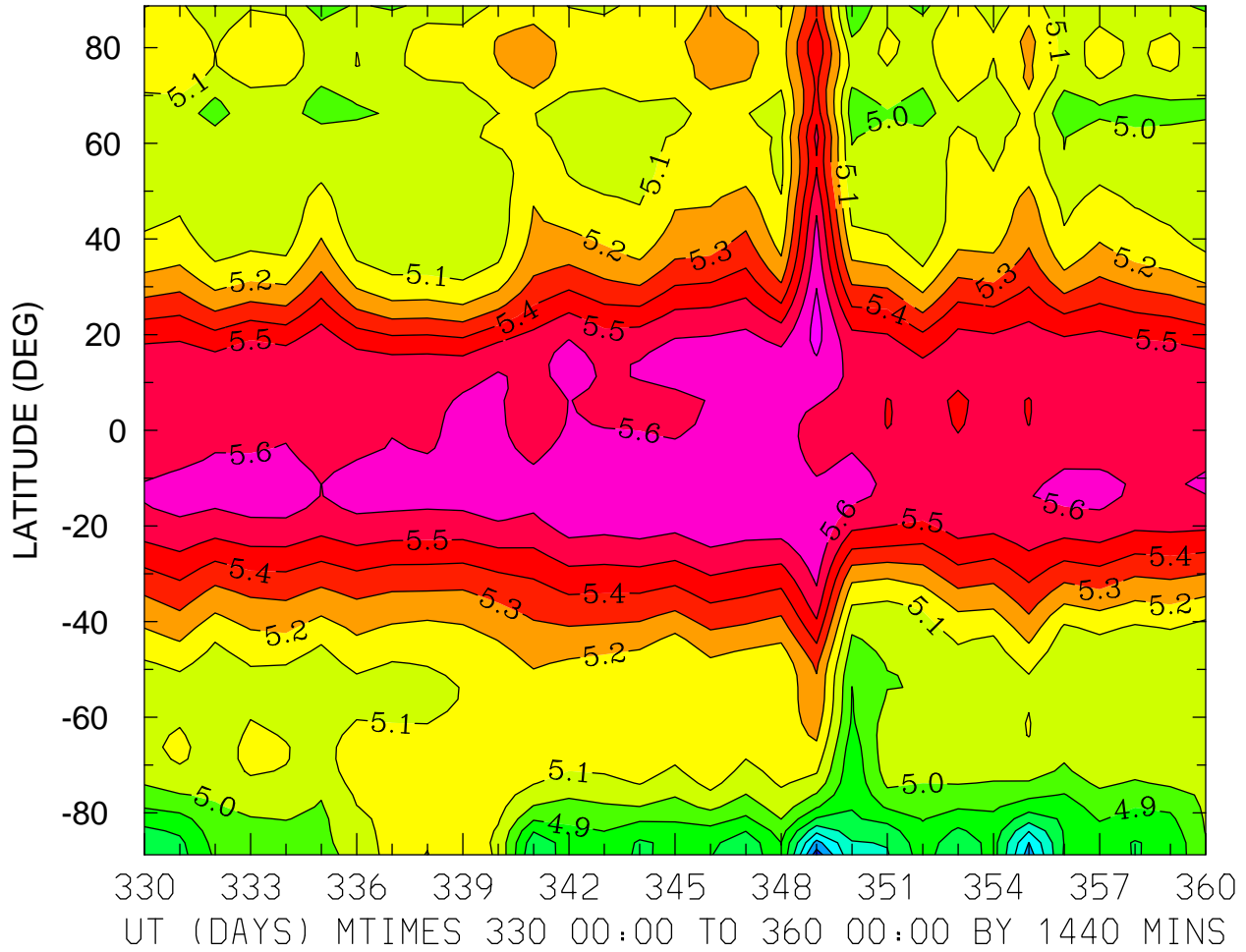
MIN,MAX= 3.8164E+00 5.5894E+00 INTERVAL= 1.0000E-01
FIRST: tiegcm2.0_res2.5_dec2006_heelis_gpi_prim_001.nc
LAST: tiegcm2.0_res2.5_dec2006_heelis_gpi_prim_004.nc

LOG10 ELECTRON DENSITY (CM3)
ZP = 4.000 LOCAL TIME = 12.00



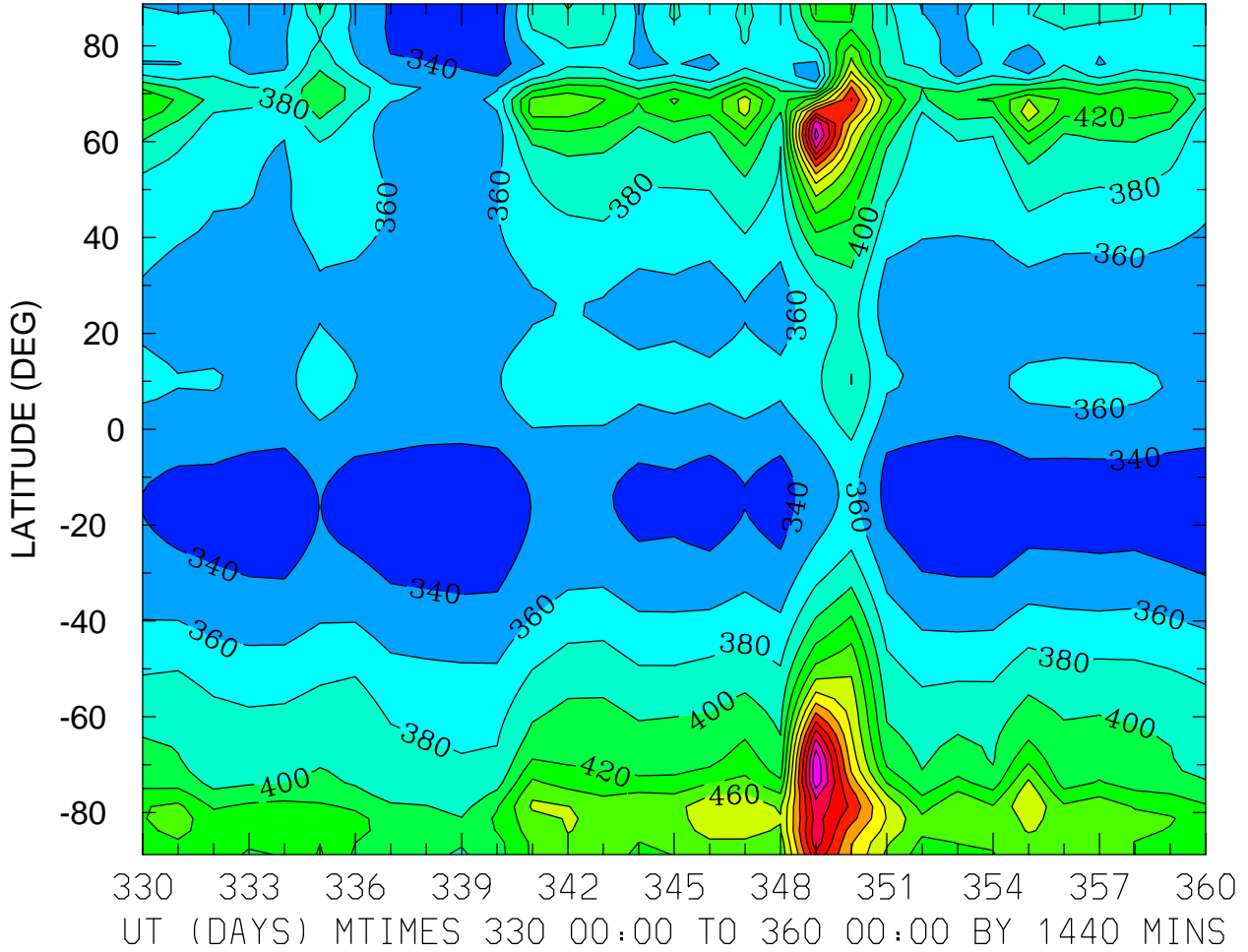
MIN,MAX= 4.3361E+00 6.1363E+00 INTERVAL= 1.0000E-01
FIRST: tiegcm2.0_res2.5_dec2006_heelis_gpi_prim_001.nc
LAST: tiegcm2.0_res2.5_dec2006_heelis_gpi_prim_004.nc

LOG10 ELECTRON DENSITY (CM3)
ZP = 4.000 ZONAL MEANS



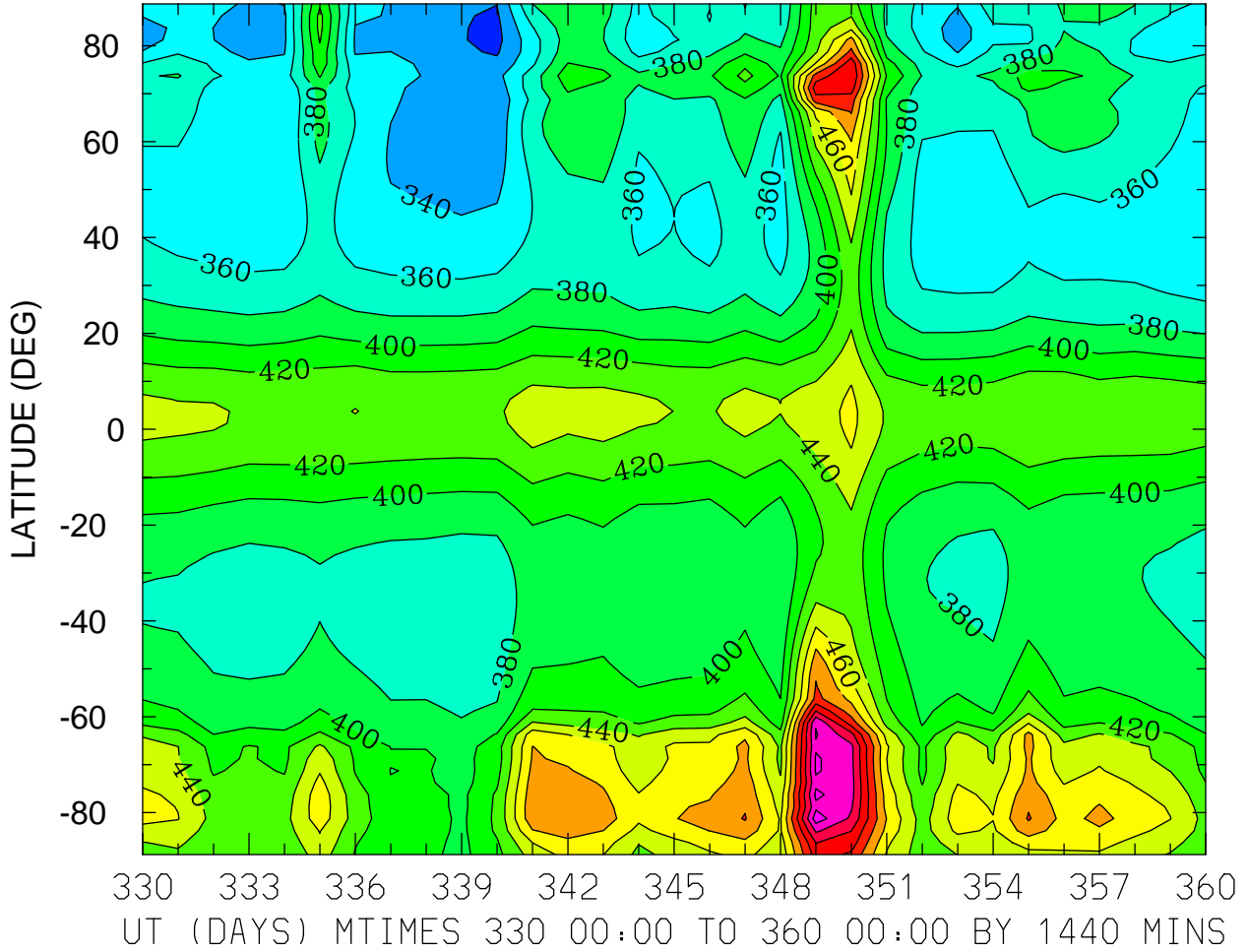
MIN,MAX= 4.3411E+00 5.7357E+00 INTERVAL= 1.0000E-01
FIRST: tiegcm2.0_res2.5_dec2006_heelis_gpi_prim_001.nc
LAST: tiegcm2.0_res2.5_dec2006_heelis_gpi_prim_004.nc

ELECTRON TEMPERATURE (DEG K)
ZP = -4.125 LOCAL TIME = 0.00



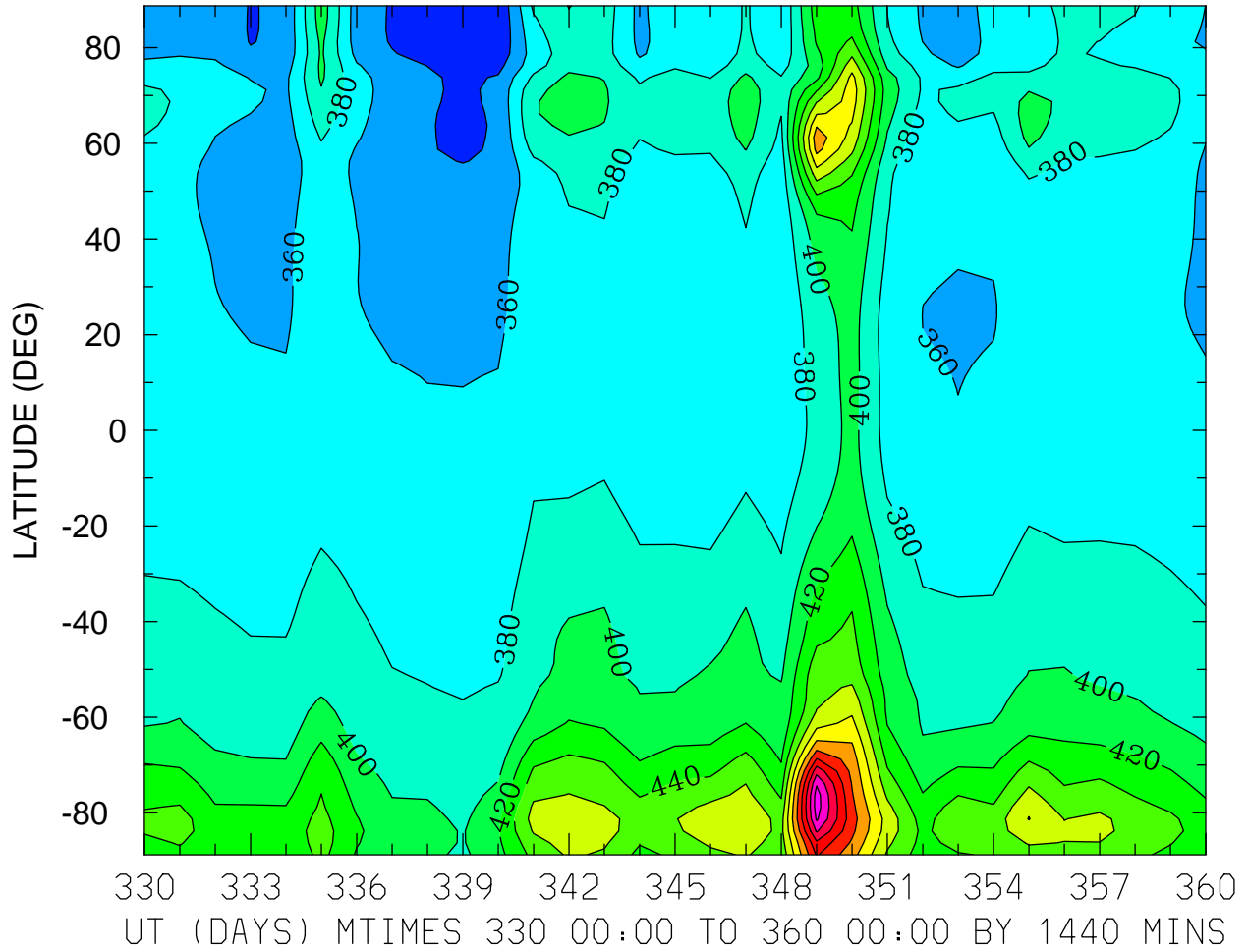
MIN,MAX= 3.2338E+02 6.1762E+02 INTERVAL= 2.0000E+01
FIRST: tiegcm2.0_res2.5_dec2006_heelis_gpi_prim_001.nc
LAST: tiegcm2.0_res2.5_dec2006_heelis_gpi_prim_004.nc

ELECTRON TEMPERATURE (DEG K)
ZP = -4.125 LOCAL TIME = 12.00

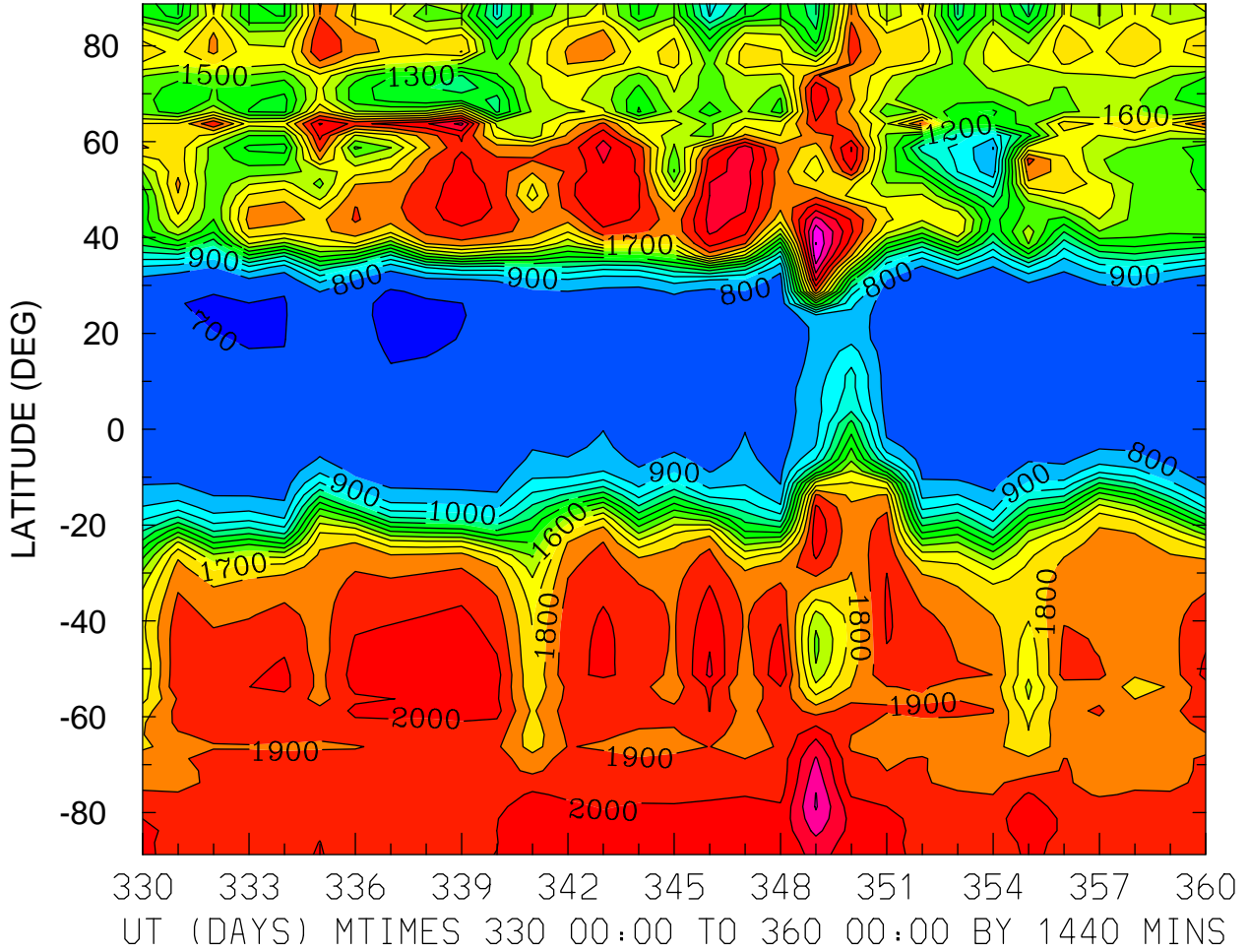


MIN,MAX= 3.1441E+02 5.9076E+02 INTERVAL= 2.0000E+01
FIRST: tiegcm2.0_res2.5_dec2006_heelis_gpi_prim_001.nc
LAST: tiegcm2.0_res2.5_dec2006_heelis_gpi_prim_004.nc

ELECTRON TEMPERATURE (DEG K)
ZP = -4.125 ZONAL MEANS

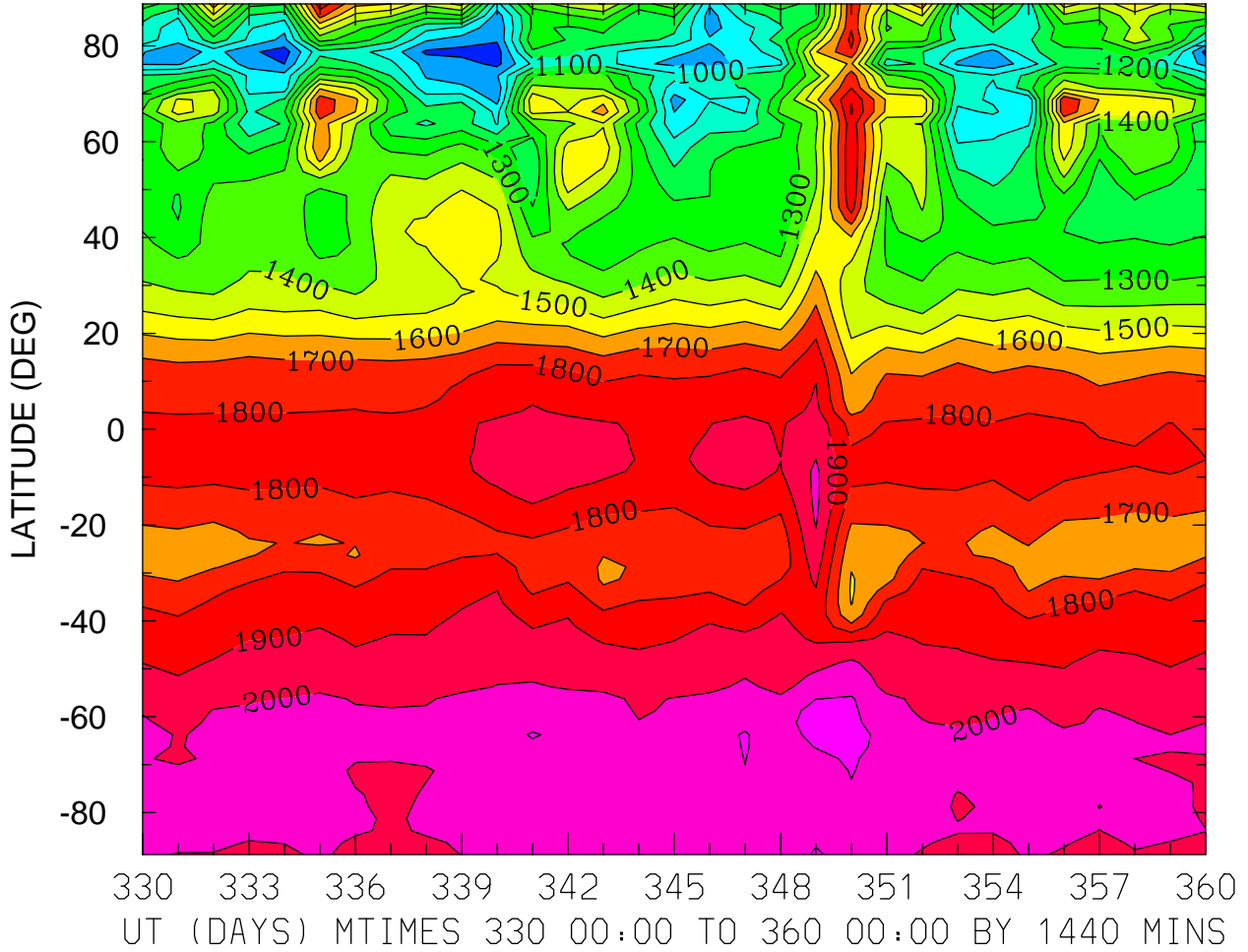


ELECTRON TEMPERATURE (DEG K)
ZP = -0.125 LOCAL TIME = 0.00

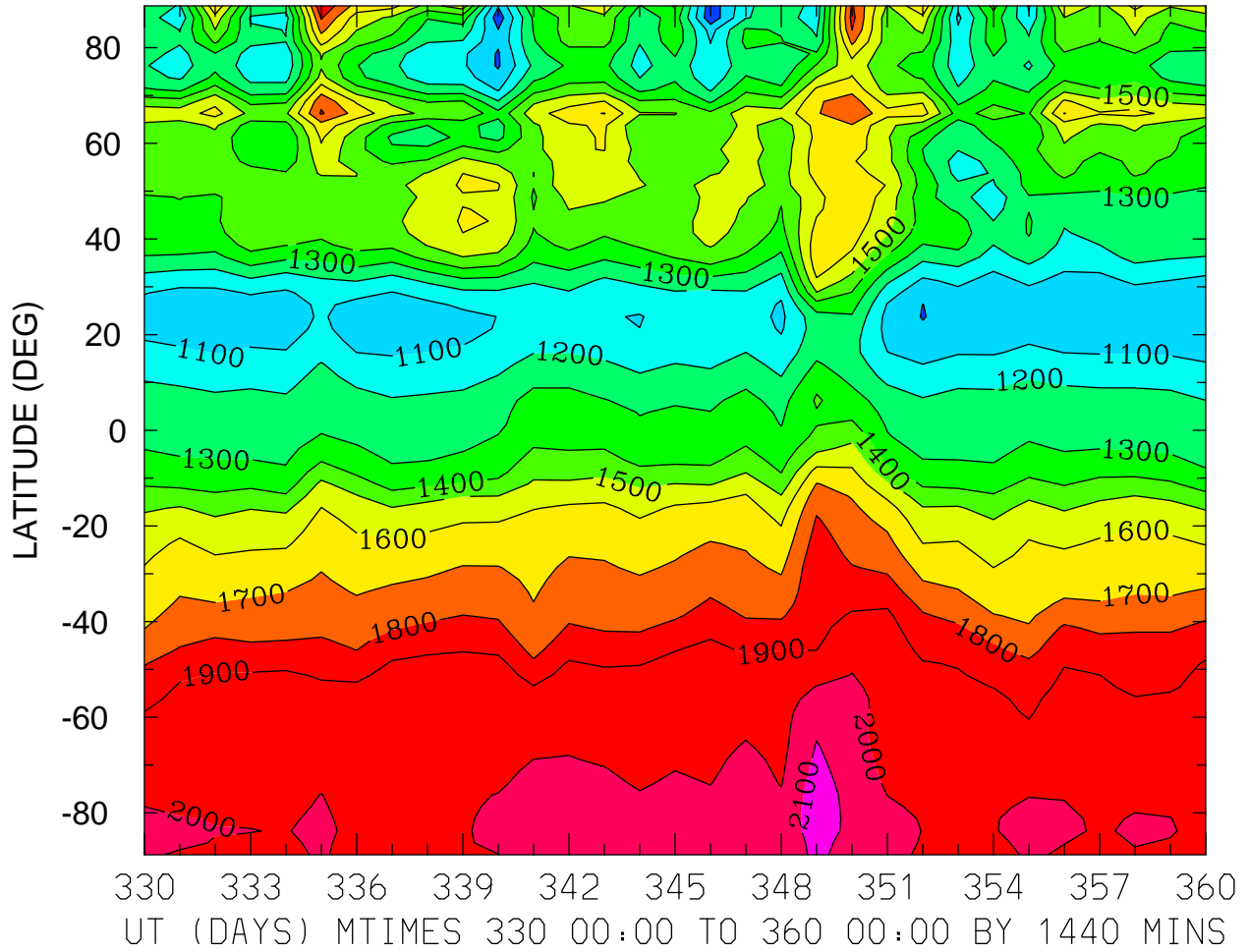


MIN,MAX= 6.8986E+02 2.4030E+03 INTERVAL= 1.0000E+02
FIRST: tiegcm2.0_res2.5_dec2006_heelis_gpi_prim_001.nc
LAST: tiegcm2.0_res2.5_dec2006_heelis_gpi_prim_004.nc

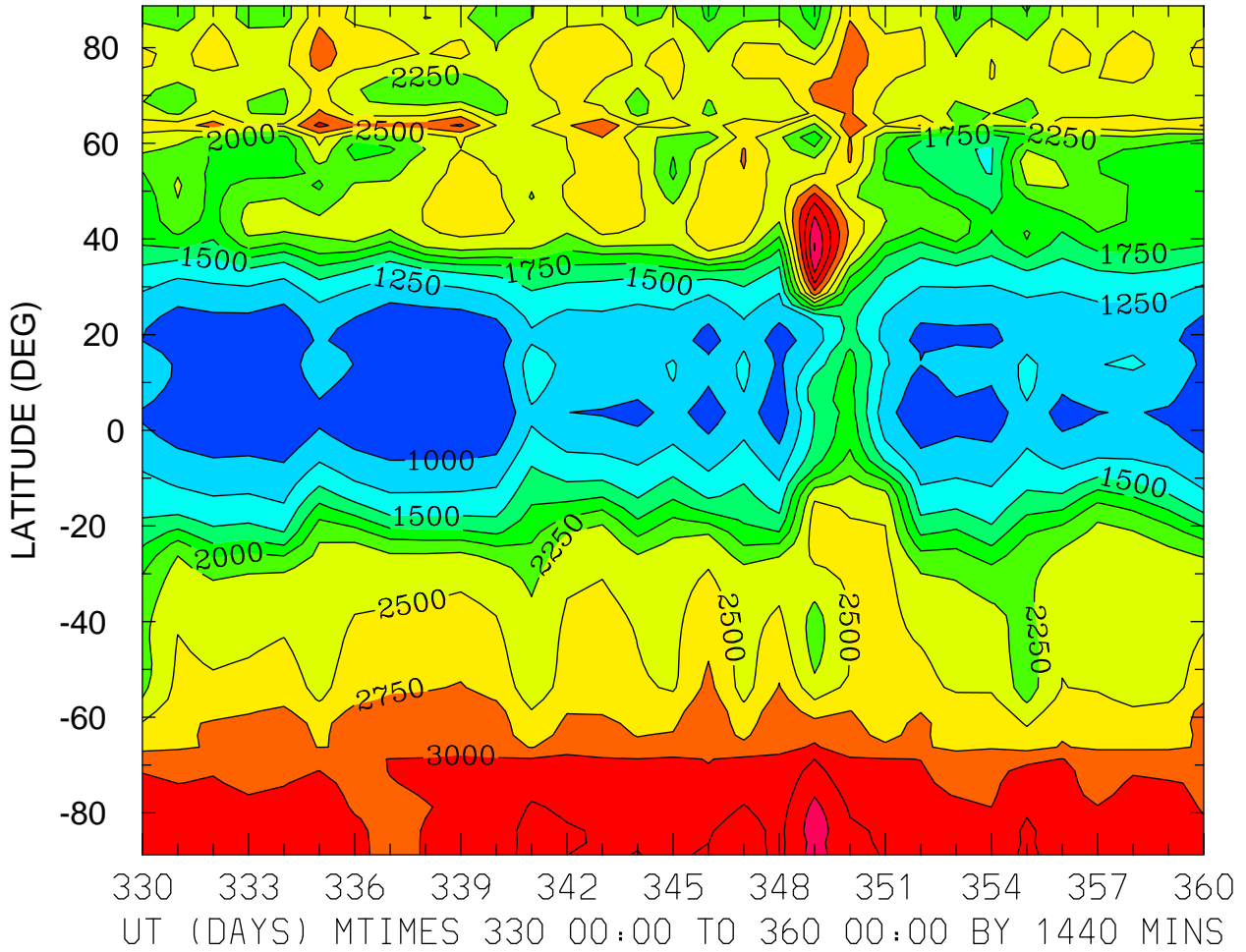
ELECTRON TEMPERATURE (DEG K)
ZP = -0.125 LOCAL TIME = 12.00



ELECTRON TEMPERATURE (DEG K)
ZP = -0.125 ZONAL MEANS

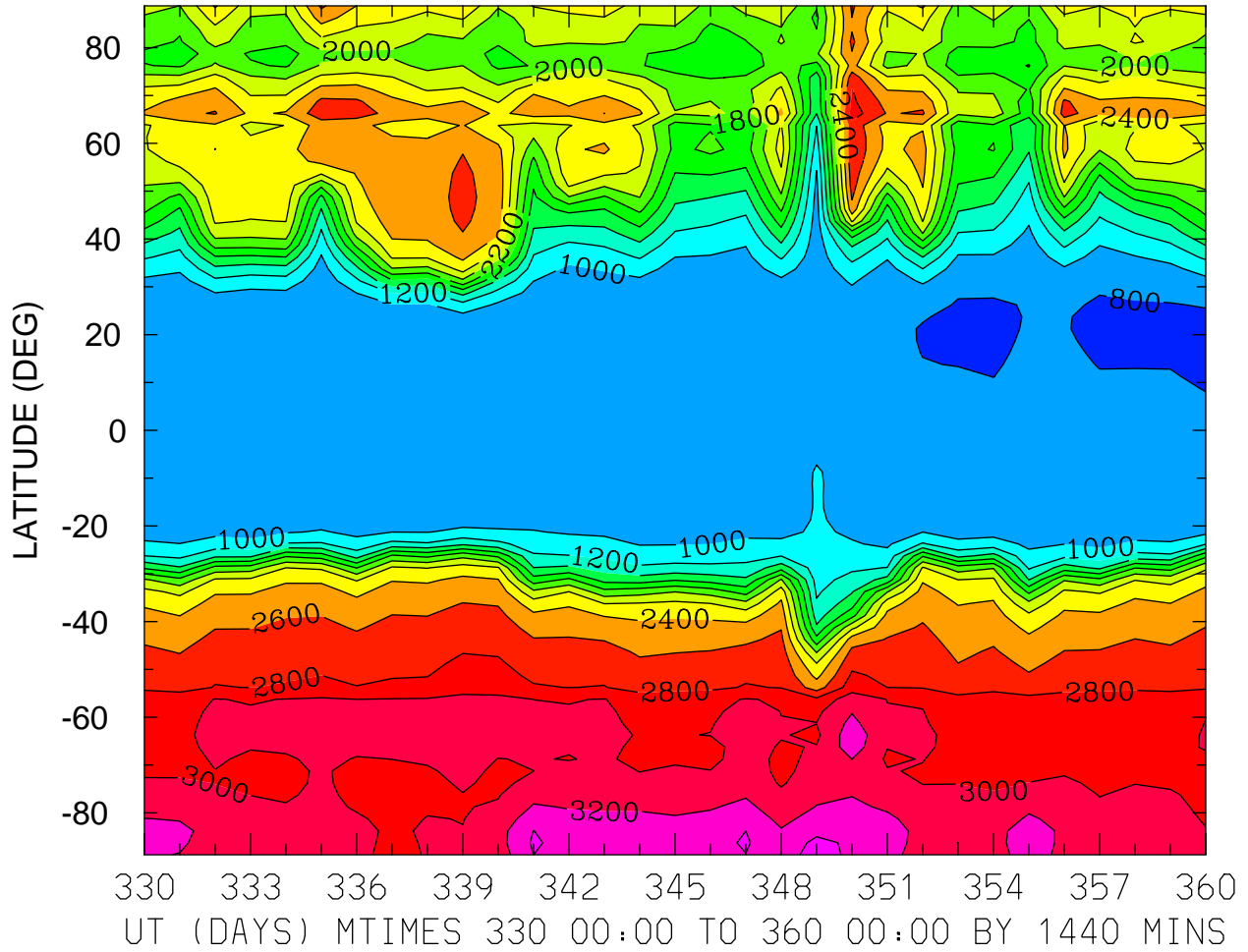


ELECTRON TEMPERATURE (DEG K)
ZP = 3.875 LOCAL TIME = 0.00

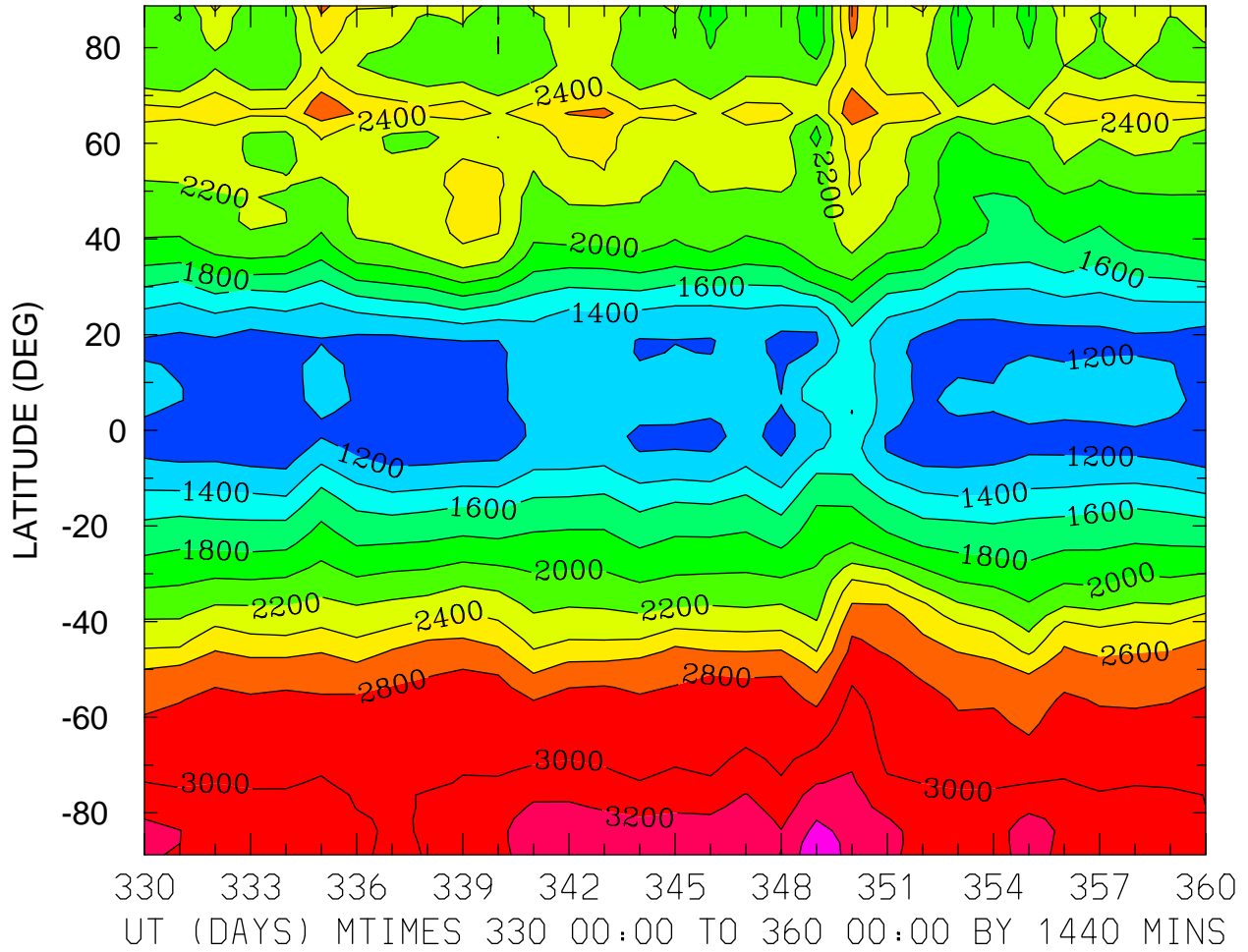


MIN,MAX= 7.4860E+02 3.7612E+03 INTERVAL= 2.5000E+02
FIRST: tiegcm2.0_res2.5_dec2006_heelis_gpi_prim_001.nc
LAST: tiegcm2.0_res2.5_dec2006_heelis_gpi_prim_004.nc

ELECTRON TEMPERATURE (DEG K)
ZP = 3.875 LOCAL TIME = 12.00

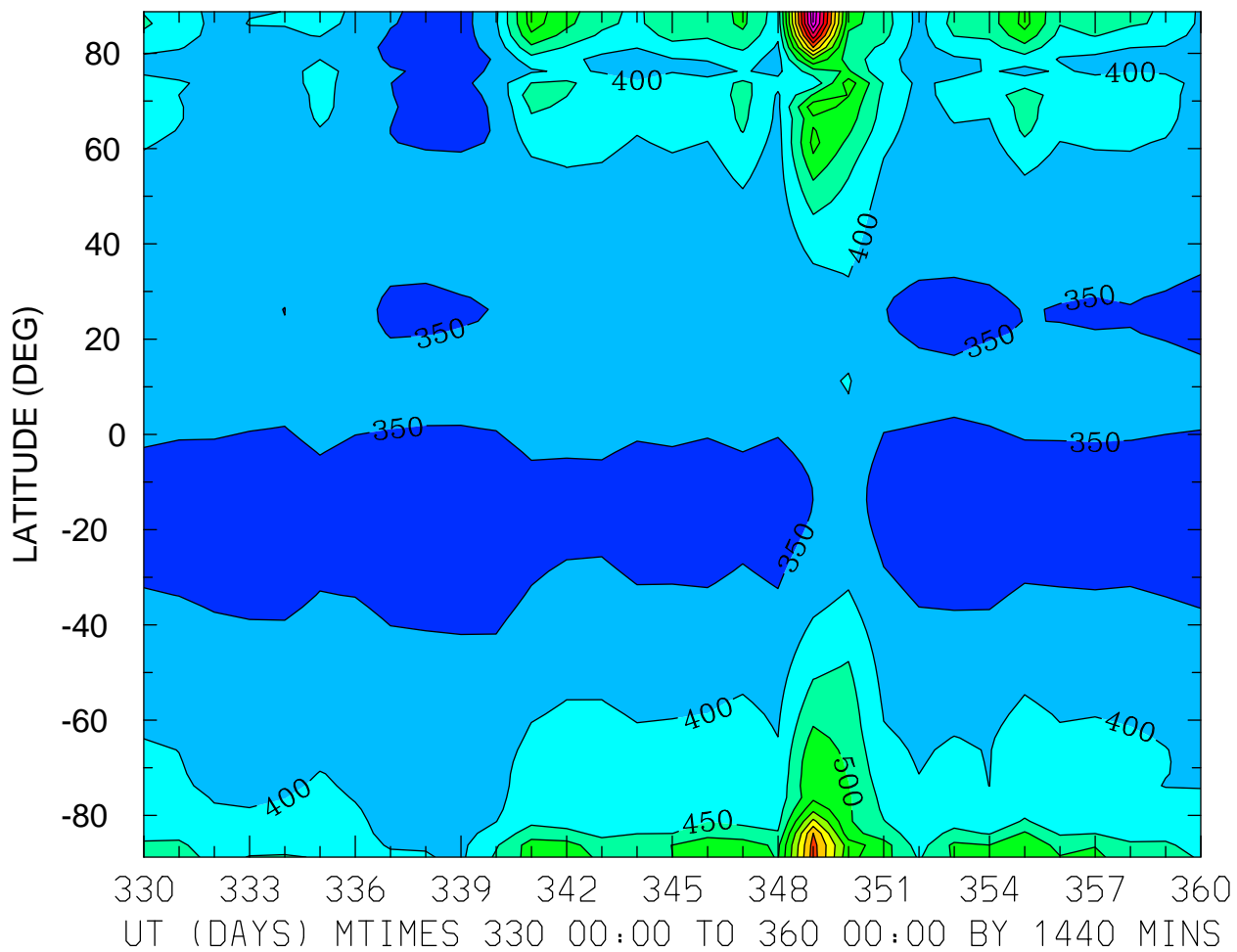


ELECTRON TEMPERATURE (DEG K)
ZP = 3.875 ZONAL MEANS

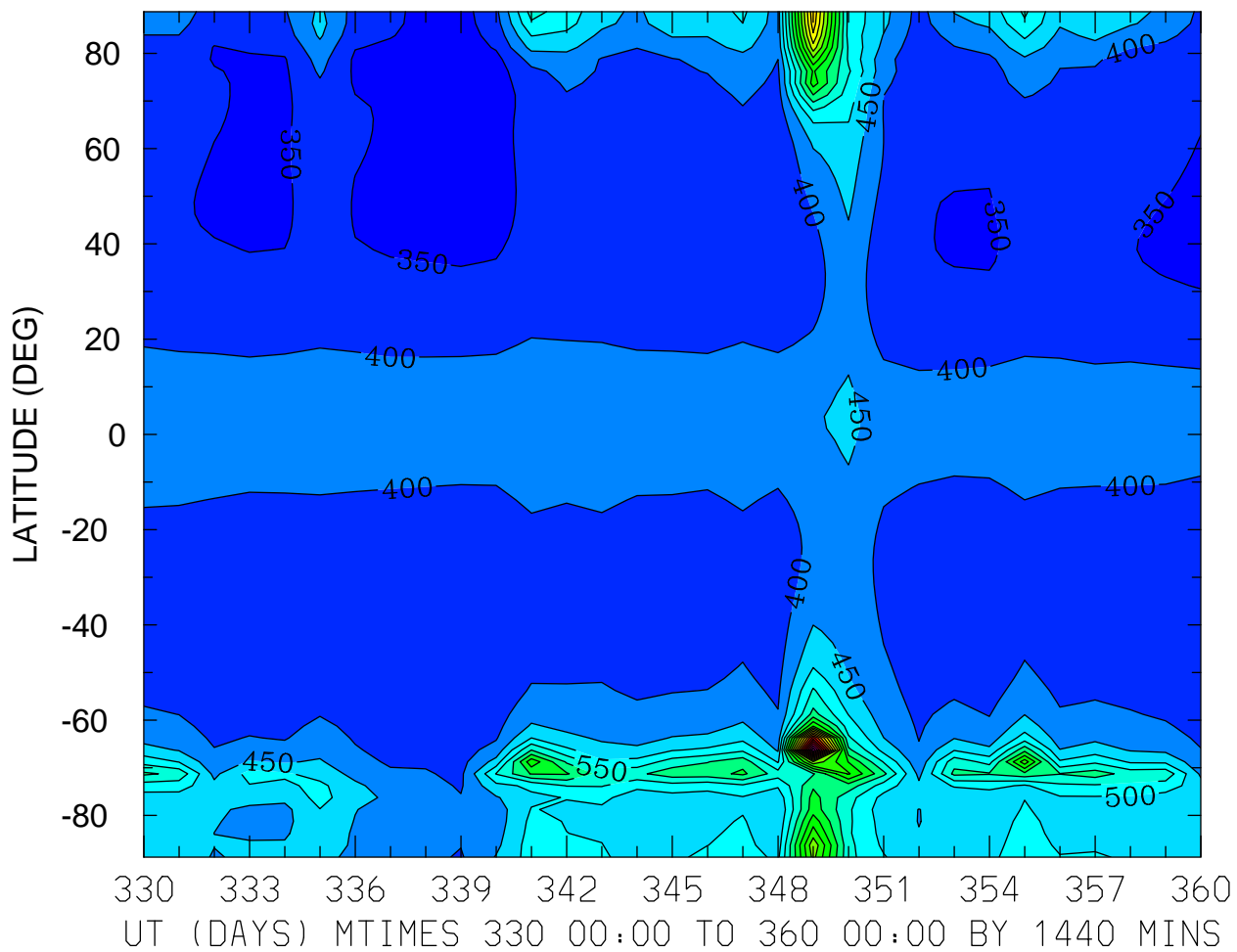


MIN,MAX= 1.0179E+03 3.5987E+03 INTERVAL= 2.0000E+02
FIRST: tiegcm2.0_res2.5_dec2006_heelis_gpi_prim_001.nc
LAST: tiegcm2.0_res2.5_dec2006_heelis_gpi_prim_004.nc

ION TEMPERATURE (DEG K)
ZP = -4.125 LOCAL TIME = 0.00

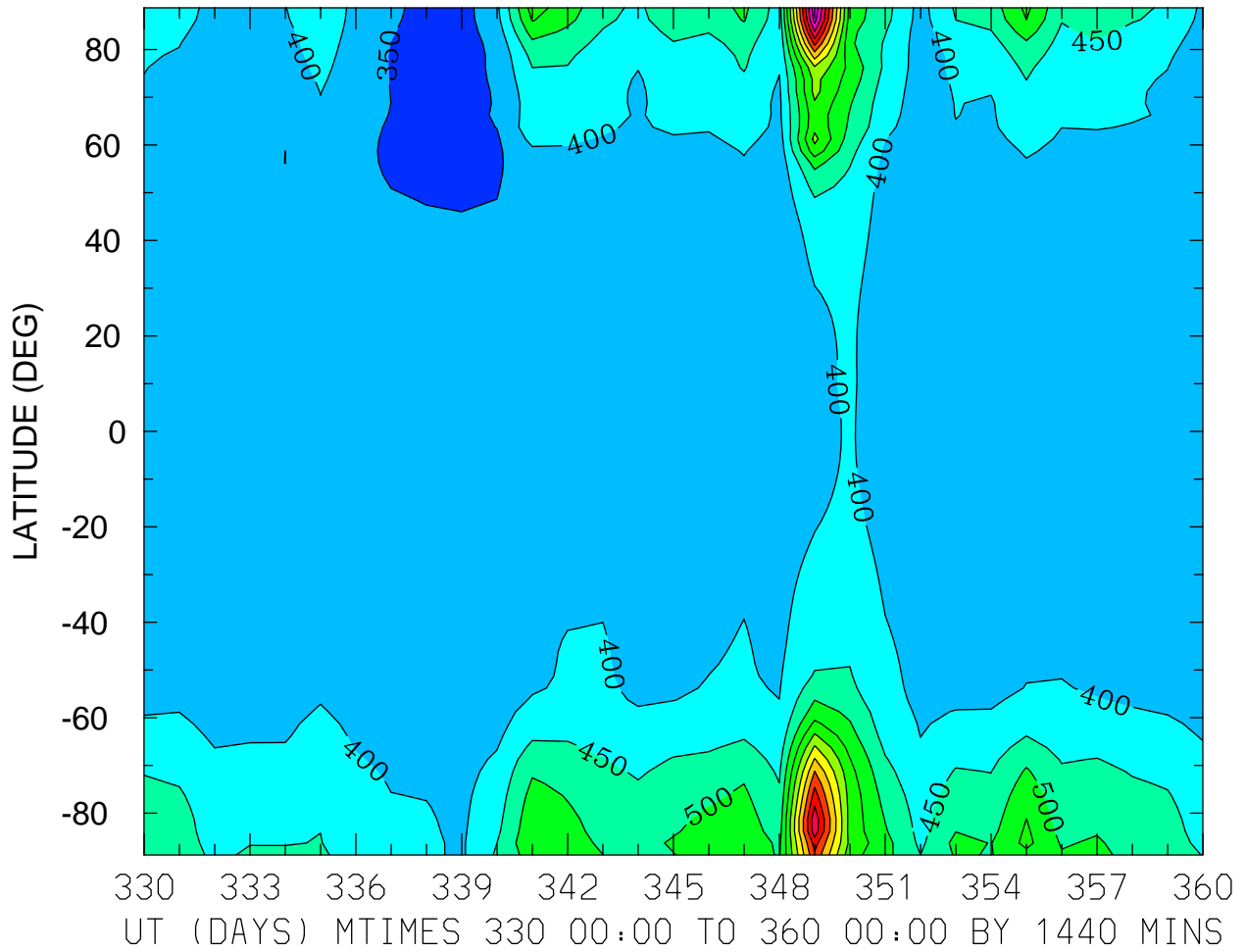


ION TEMPERATURE (DEG K)
ZP = -4.125 LOCAL TIME = 12.00



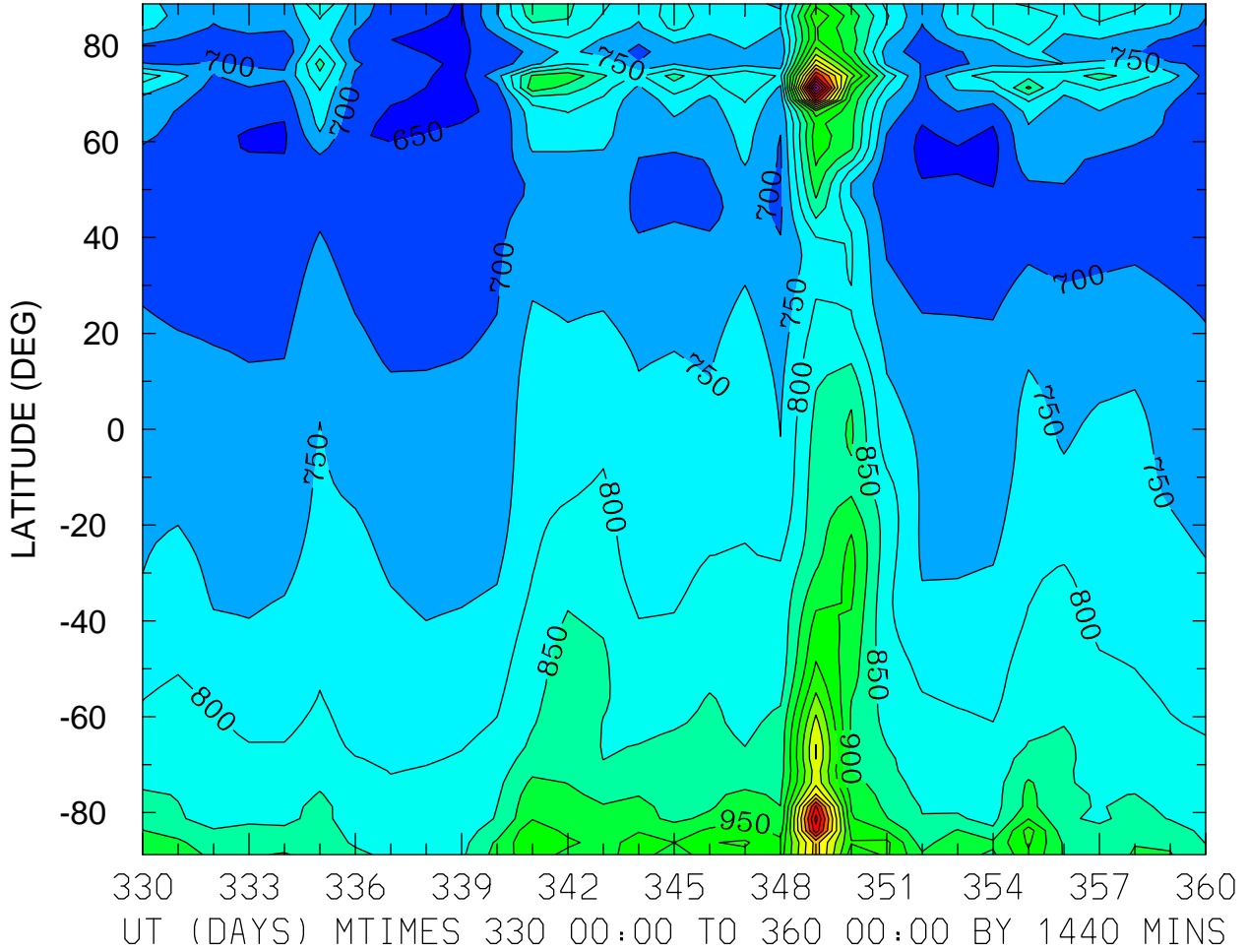
MIN,MAX= 3.2184E+02 1.3957E+03 INTERVAL= 5.0000E+01
FIRST: tiegcm2.0_res2.5_dec2006_heelis_gpi_prim_001.nc
LAST: tiegcm2.0_res2.5_dec2006_heelis_gpi_prim_004.nc

ION TEMPERATURE (DEG K)
ZP = -4.125 ZONAL MEANS



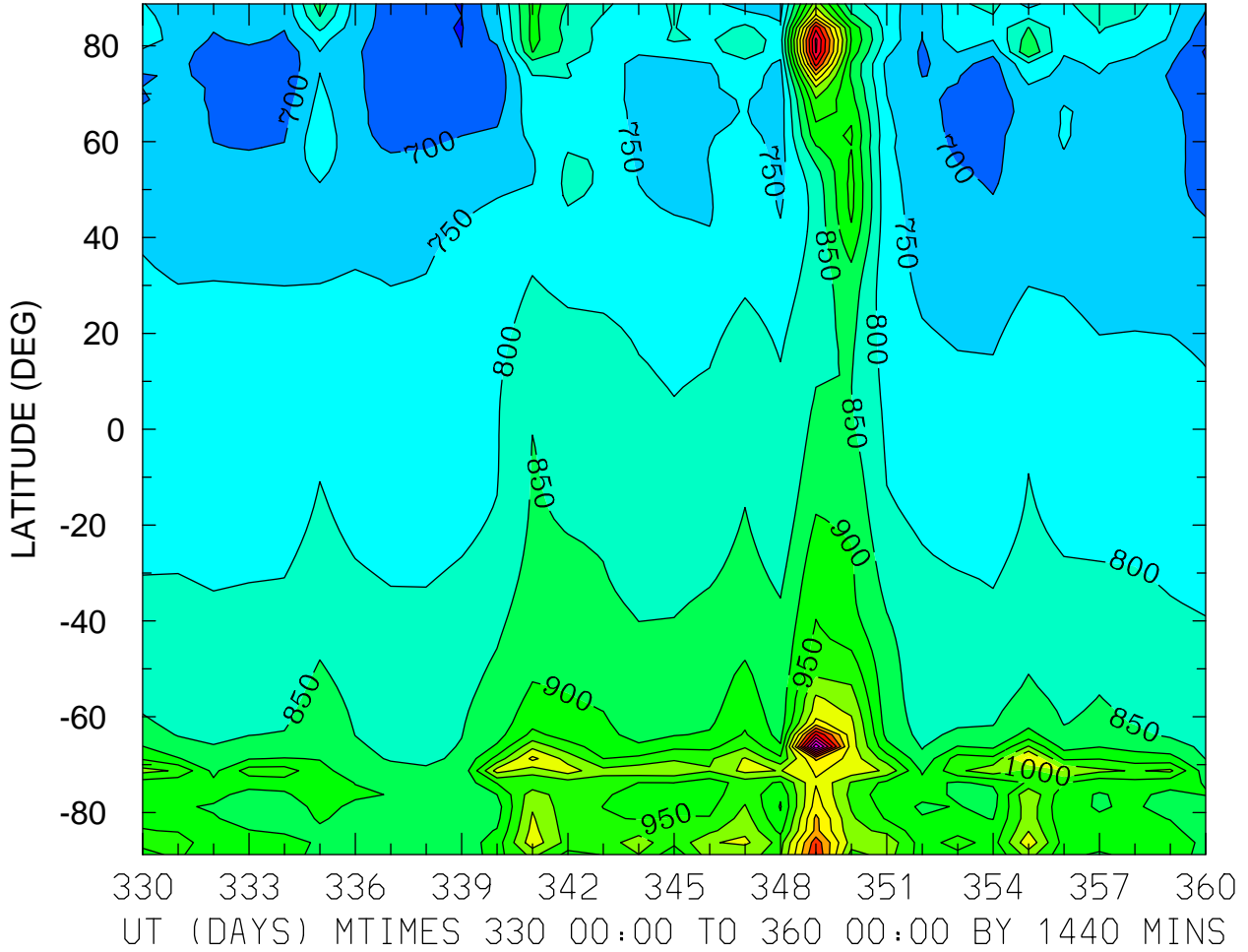
MIN,MAX= 3.2866E+02 9.9519E+02 INTERVAL= 5.0000E+01
FIRST: tiegcm2.0_res2.5_dec2006_heelis_gpi_prim_001.nc
LAST: tiegcm2.0_res2.5_dec2006_heelis_gpi_prim_004.nc

ION TEMPERATURE (DEG K)
ZP = -0.125 LOCAL TIME = 0.00



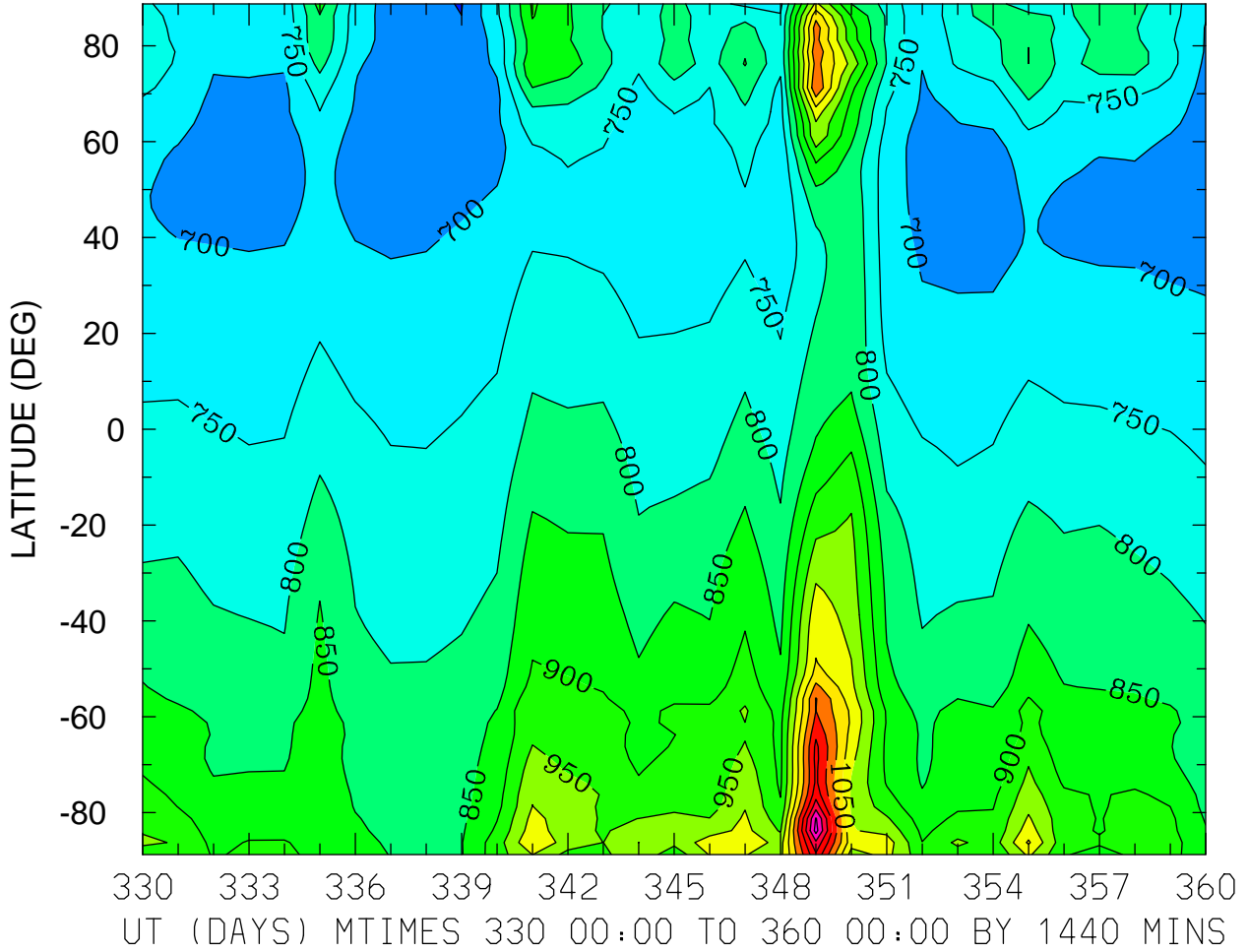
MIN,MAX= 6.3345E+02 1.5659E+03 INTERVAL= 5.0000E+01
FIRST: tiegcm2.0_res2.5_dec2006_heelis_gpi_prim_001.nc
LAST: tiegcm2.0_res2.5_dec2006_heelis_gpi_prim_004.nc

ION TEMPERATURE (DEG K)
ZP = -0.125 LOCAL TIME = 12.00



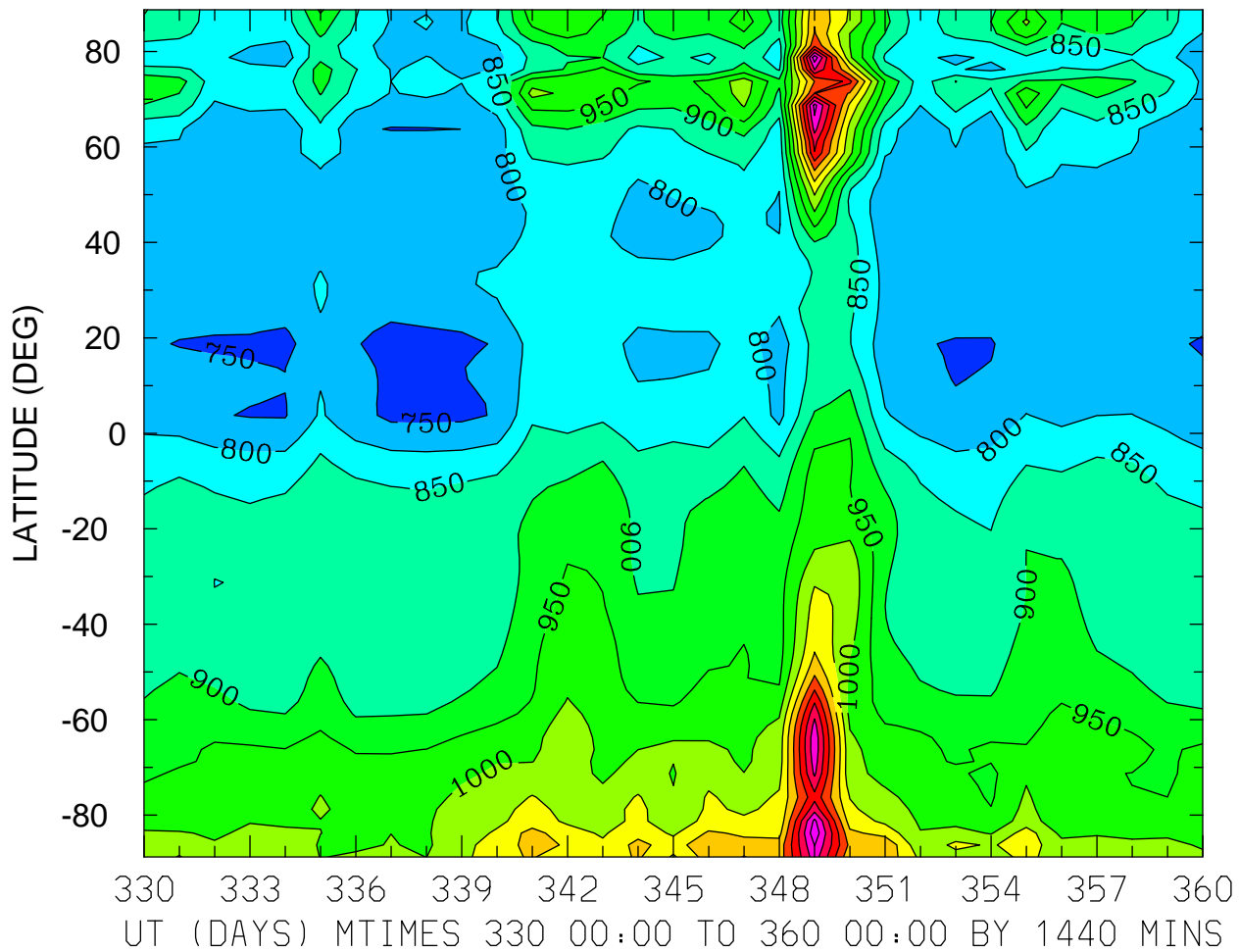
MIN,MAX= 6.4291E+02 1.4943E+03 INTERVAL= 5.0000E+01
FIRST: tiegcm2.0_res2.5_dec2006_heelis_gpi_prim_001.nc
LAST: tiegcm2.0_res2.5_dec2006_heelis_gpi_prim_004.nc

ION TEMPERATURE (DEG K)
ZP = -0.125 ZONAL MEANS



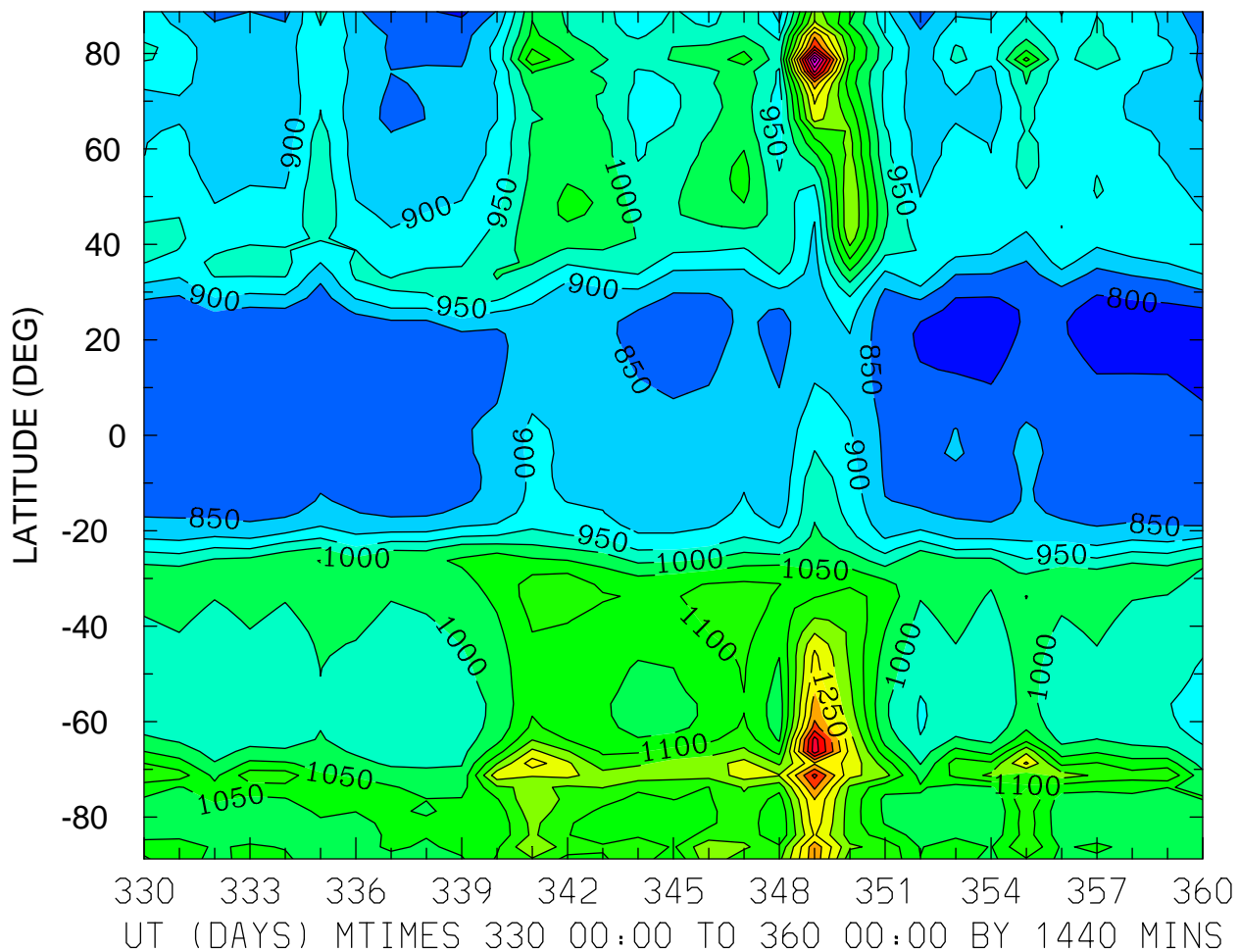
MIN,MAX= 6.4751E+02 1.3688E+03 INTERVAL= 5.0000E+01
FIRST: tiegcm2.0_res2.5_dec2006_heelis_gpi_prim_001.nc
LAST: tiegcm2.0_res2.5_dec2006_heelis_gpi_prim_004.nc

ION TEMPERATURE (DEG K)
ZP = 3.875 LOCAL TIME = 0.00



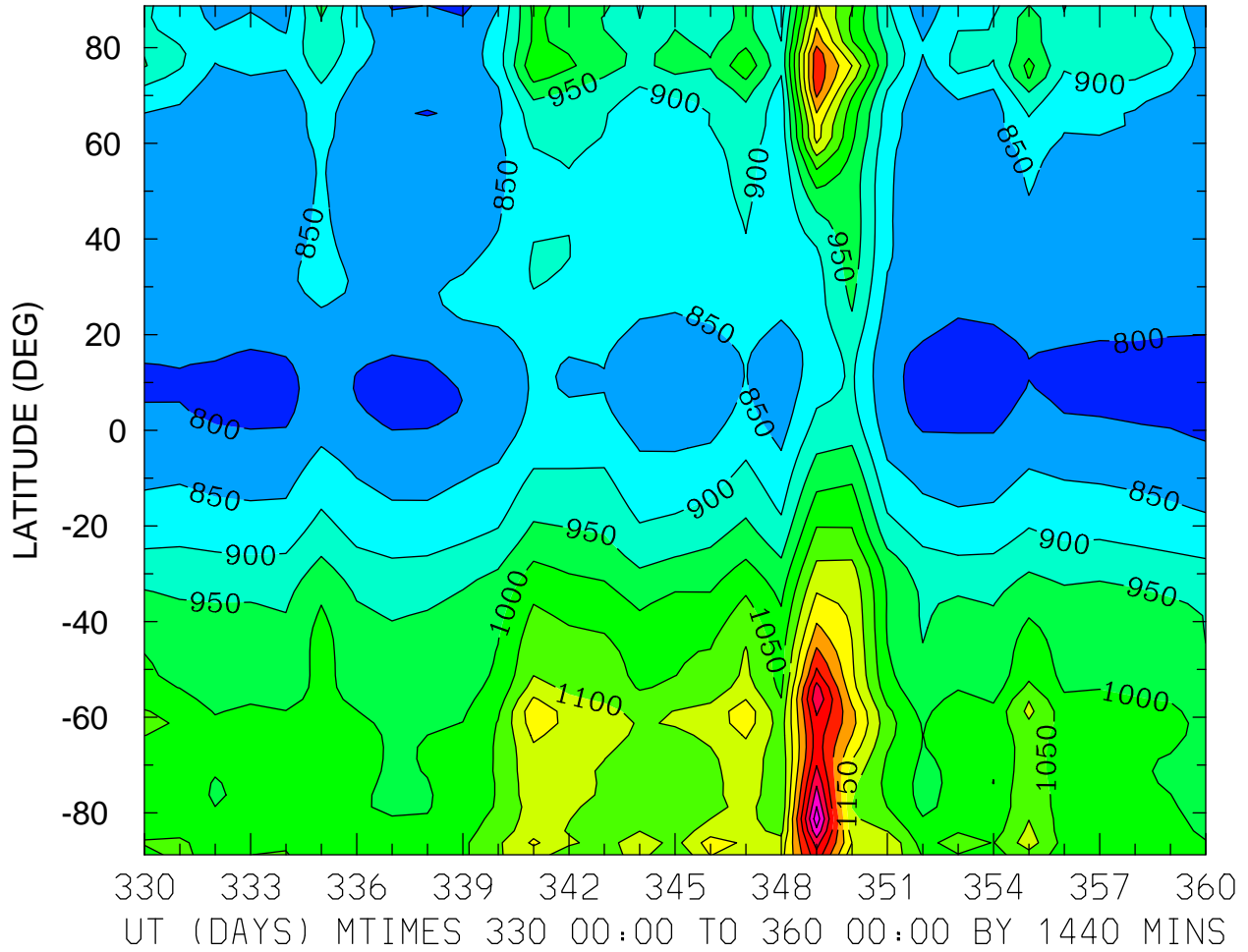
MIN,MAX= 7.2574E+02 1.3867E+03 INTERVAL= 5.0000E+01
FIRST: tiegcm2.0_res2.5_dec2006_heelis_gpi_prim_001.nc
LAST: tiegcm2.0_res2.5_dec2006_heelis_gpi_prim_004.nc

ION TEMPERATURE (DEG K)
ZP = 3.875 LOCAL TIME = 12.00



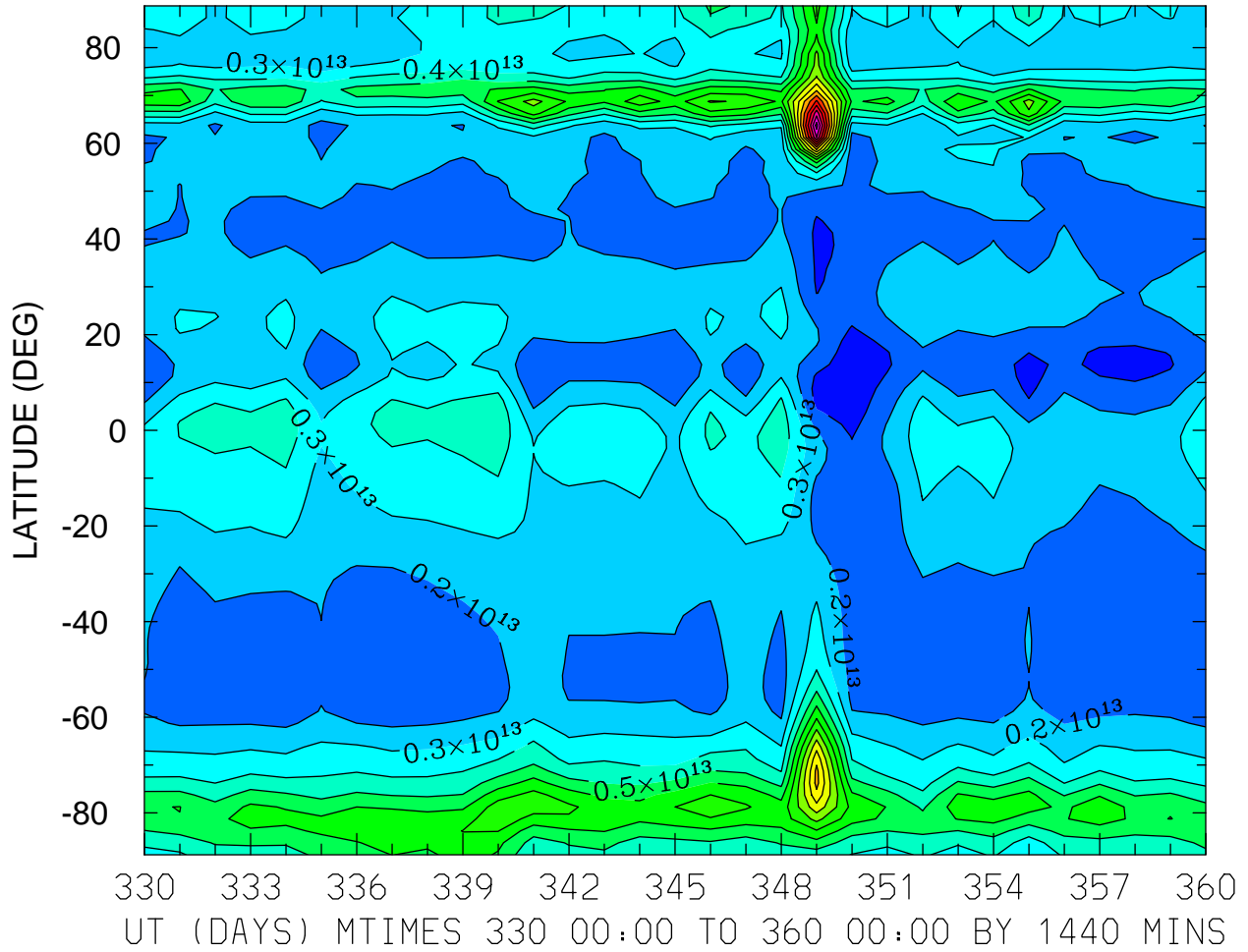
MIN,MAX= 7.8100E+02 1.6324E+03 INTERVAL= 5.0000E+01
FIRST: tiegcm2.0_res2.5_dec2006_heelis_gpi_prim_001.nc
LAST: tiegcm2.0_res2.5_dec2006_heelis_gpi_prim_004.nc

ION TEMPERATURE (DEG K)
ZP = 3.875 ZONAL MEANS



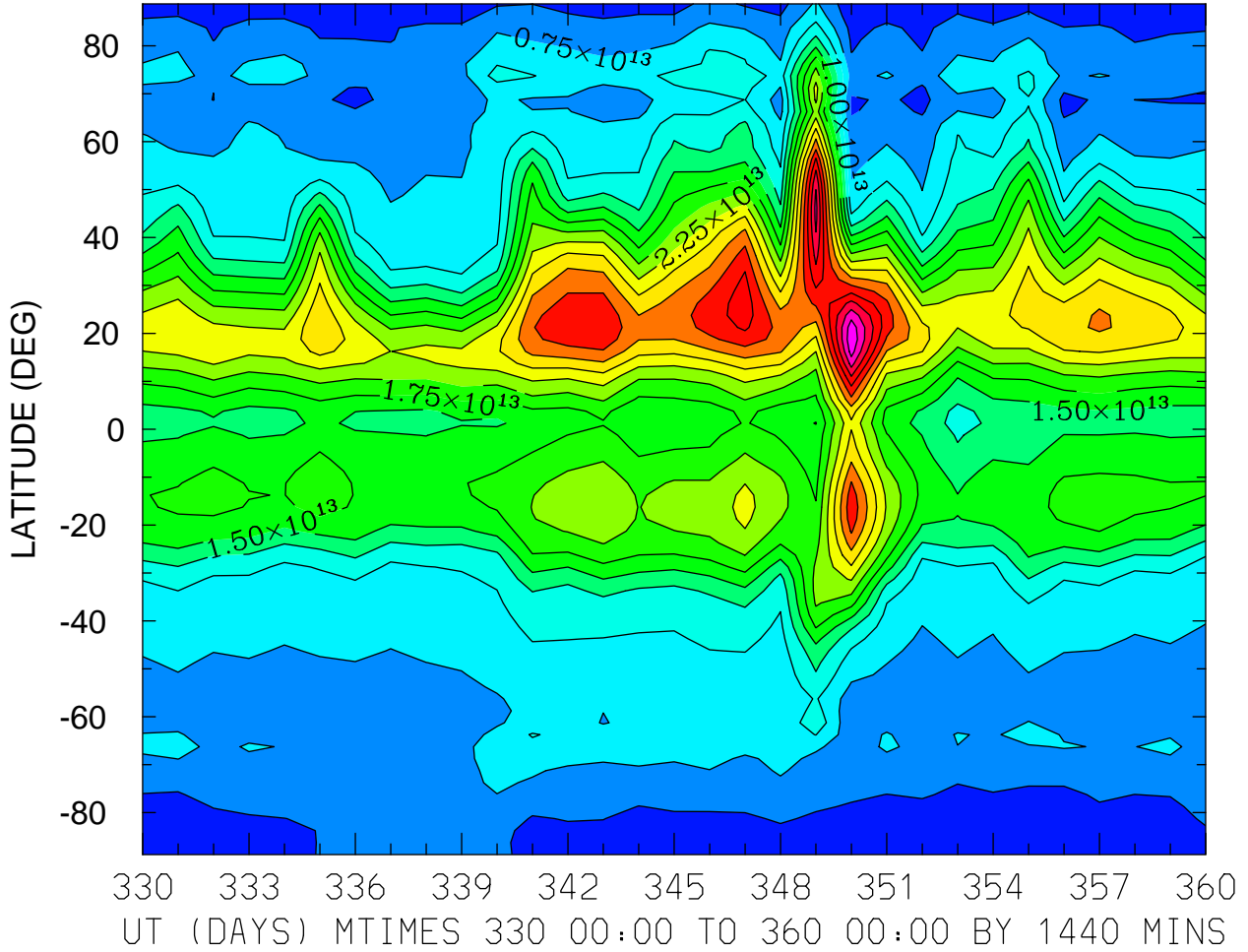
MIN,MAX= 7.7451E+02 1.4826E+03 INTERVAL= 5.0000E+01
FIRST: tiegcm2.0_res2.5_dec2006_heelis_gpi_prim_001.nc
LAST: tiegcm2.0_res2.5_dec2006_heelis_gpi_prim_004.nc

TEC: Total Electron Content ()
LOCAL TIME = 0.00



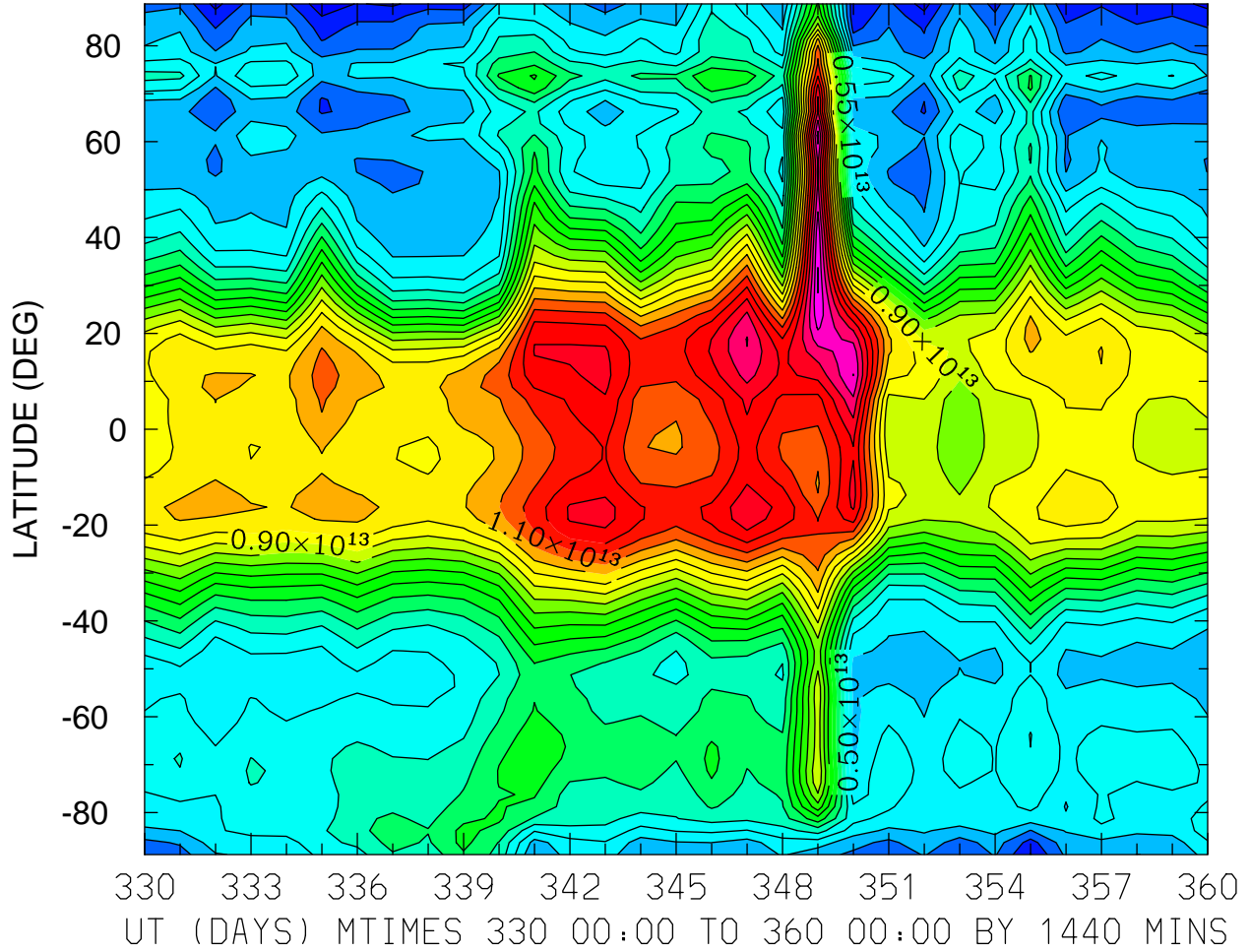
MIN,MAX= 2.9784E+11 1.7462E+13 INTERVAL= 1.0000E+12
FIRST: tiegcm2.0_res2.5_dec2006_heelis_gpi_prim_001.nc
LAST: tiegcm2.0_res2.5_dec2006_heelis_gpi_prim_004.nc

TEC: Total Electron Content ()
LOCAL TIME = 12.00



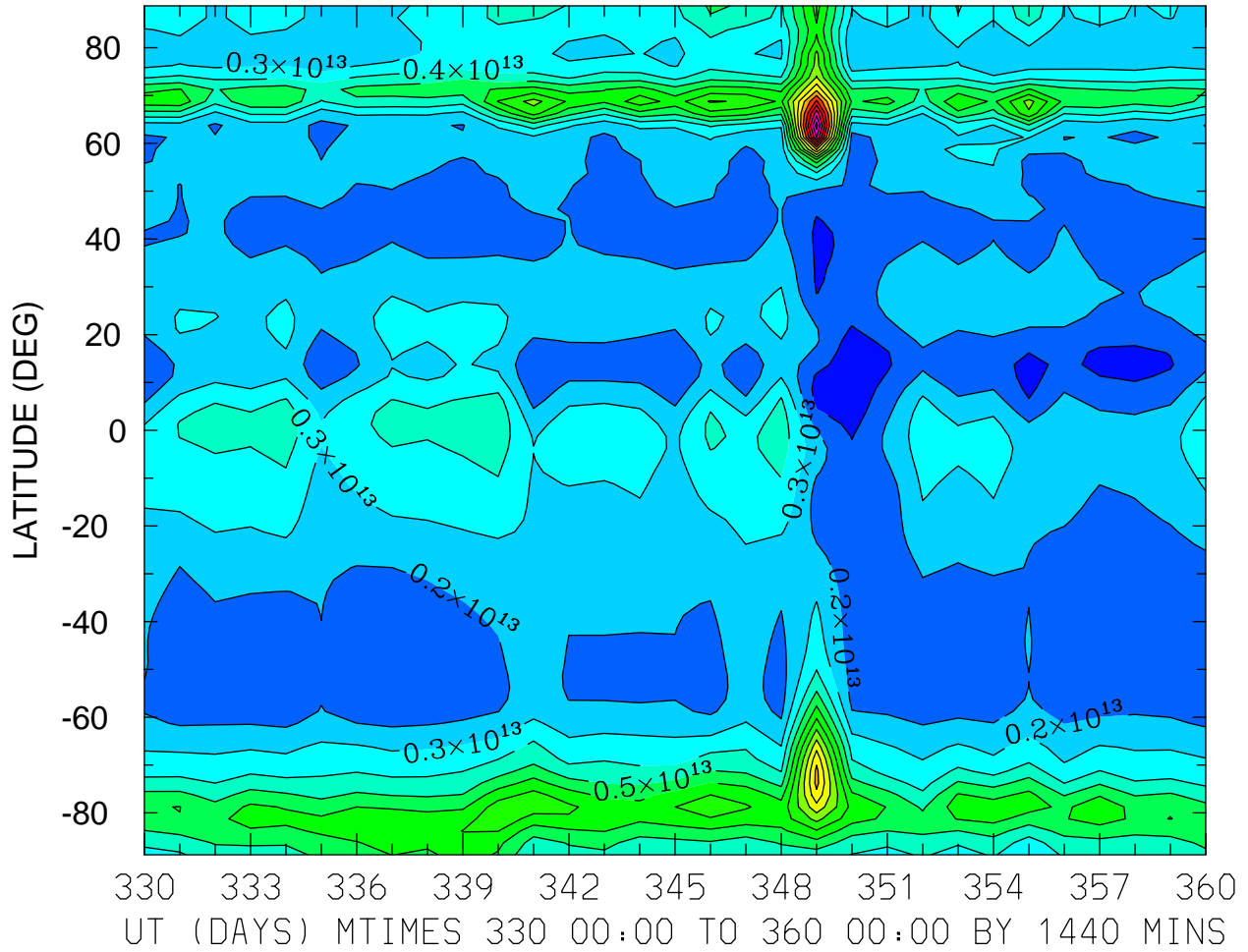
MIN,MAX= 2.7769E+12 4.2115E+13 INTERVAL= 2.5000E+12
FIRST: tiegcm2.0_res2.5_dec2006_heelis_gpi_prim_001.nc
LAST: tiegcm2.0_res2.5_dec2006_heelis_gpi_prim_004.nc

TEC: Total Electron Content ()
ZONAL MEANS



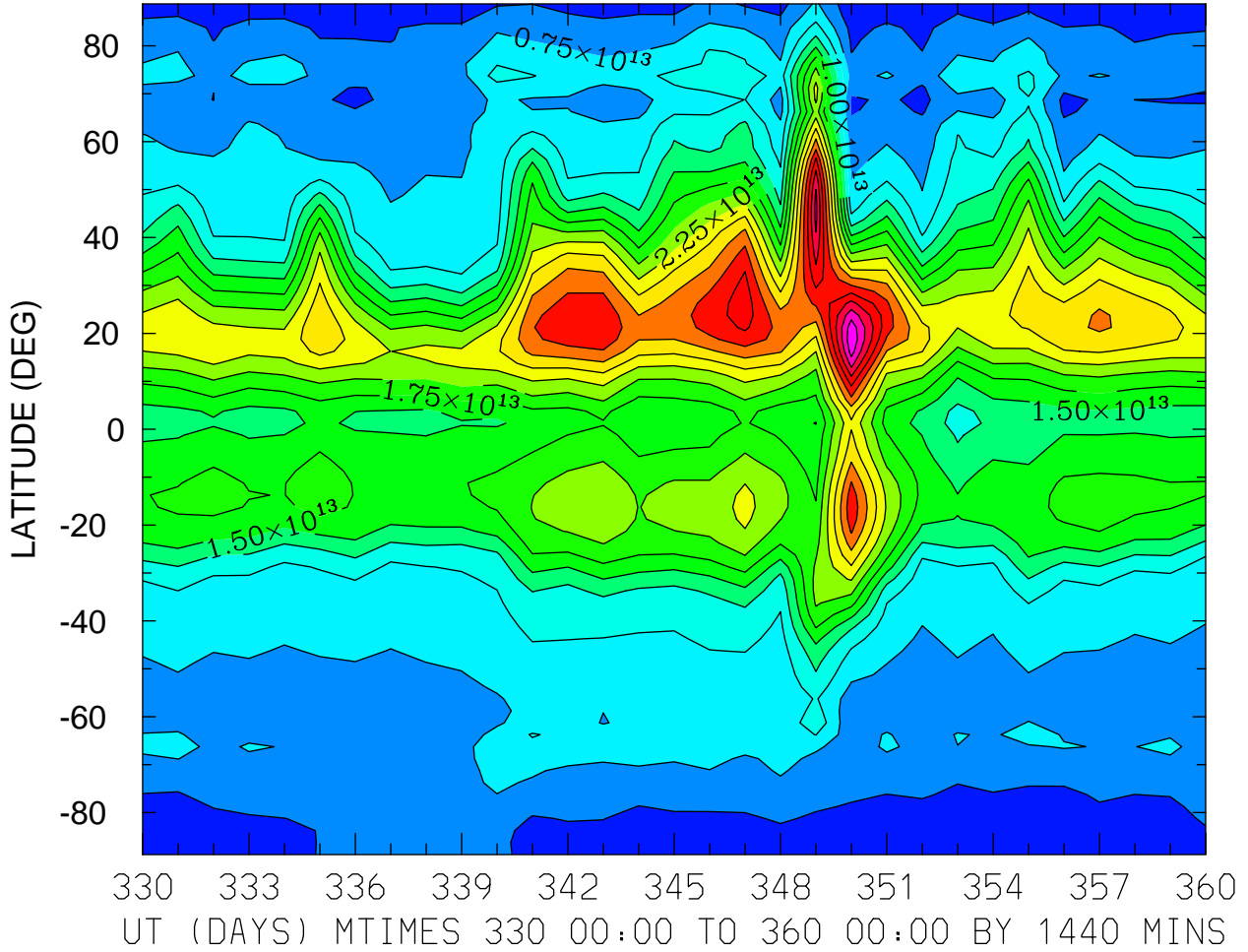
MIN,MAX= 2.6739E+12 1.4016E+13 INTERVAL= 5.0000E+11
FIRST: tiegcm2.0_res2.5_dec2006_heelis_gpi_prim_001.nc
LAST: tiegcm2.0_res2.5_dec2006_heelis_gpi_prim_004.nc

TEC: Total Electron Content ()
LOCAL TIME = 0.00



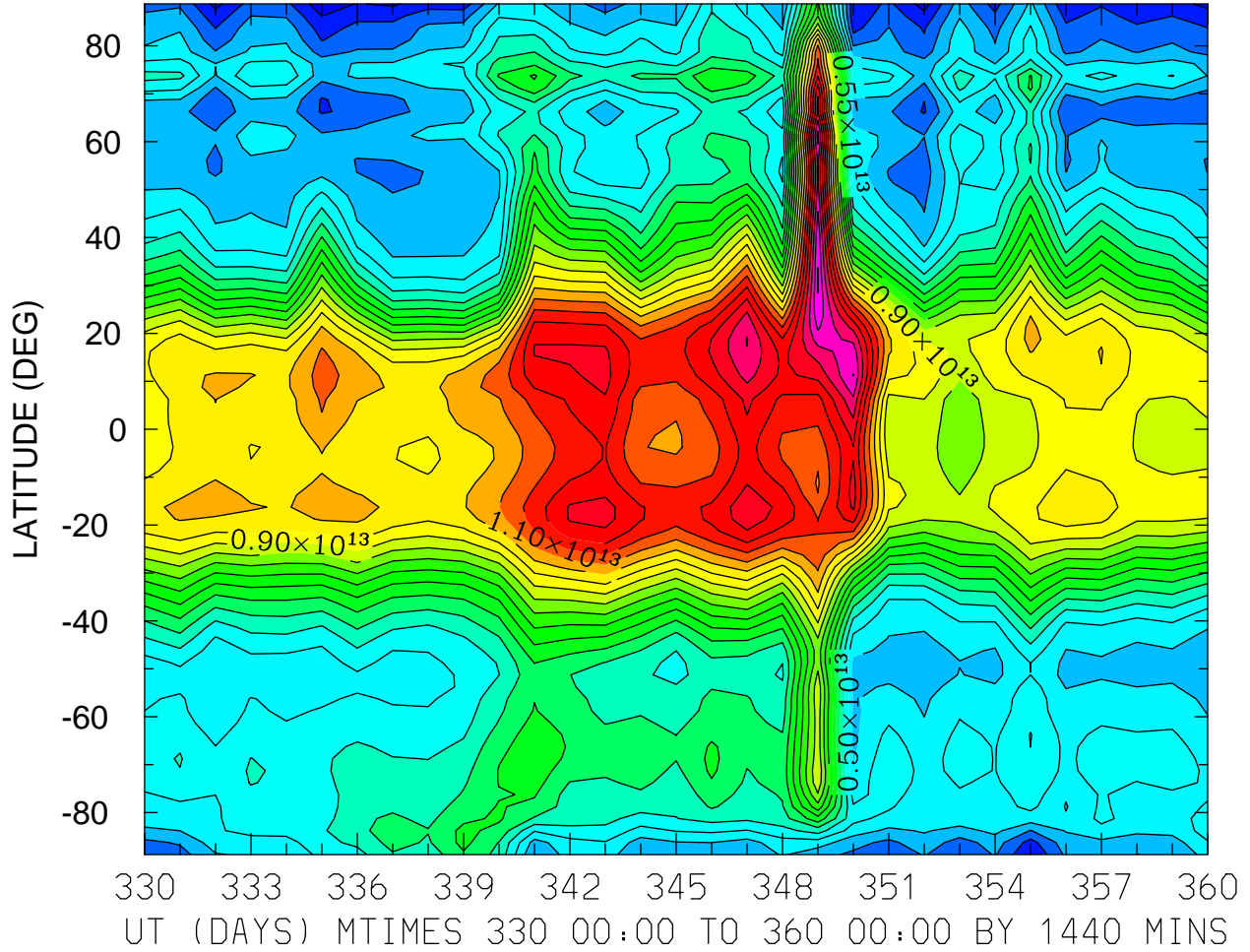
MIN,MAX= 2.9784E+11 1.7462E+13 INTERVAL= 1.0000E+12
FIRST: tiegcm2.0_res2.5_dec2006_heelis_gpi_prim_001.nc
LAST: tiegcm2.0_res2.5_dec2006_heelis_gpi_prim_004.nc

TEC: Total Electron Content ()
LOCAL TIME = 12.00



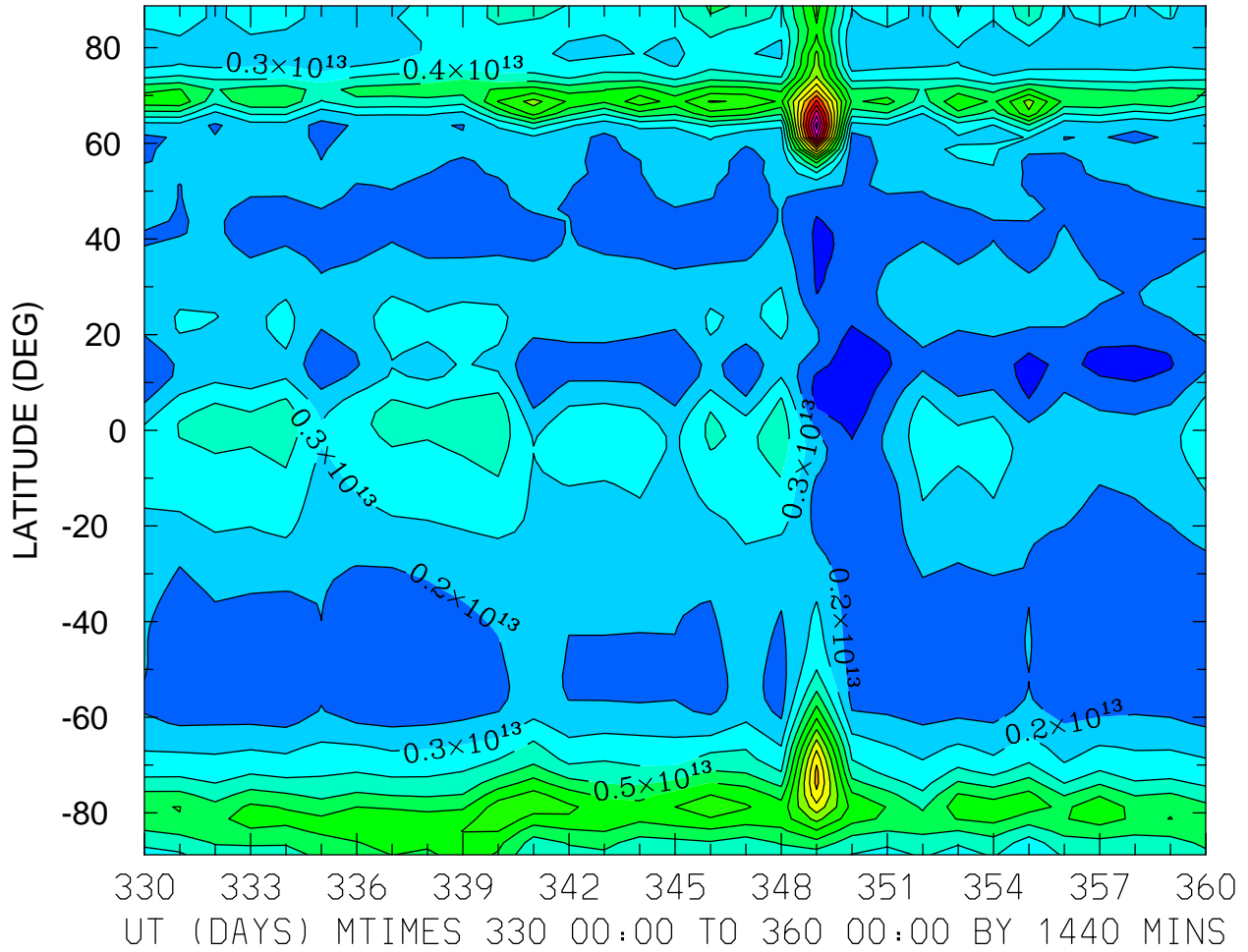
MIN,MAX= 2.7769E+12 4.2115E+13 INTERVAL= 2.5000E+12
FIRST: tiegcm2.0_res2.5_dec2006_heelis_gpi_prim_001.nc
LAST: tiegcm2.0_res2.5_dec2006_heelis_gpi_prim_004.nc

TEC: Total Electron Content ()
ZONAL MEANS



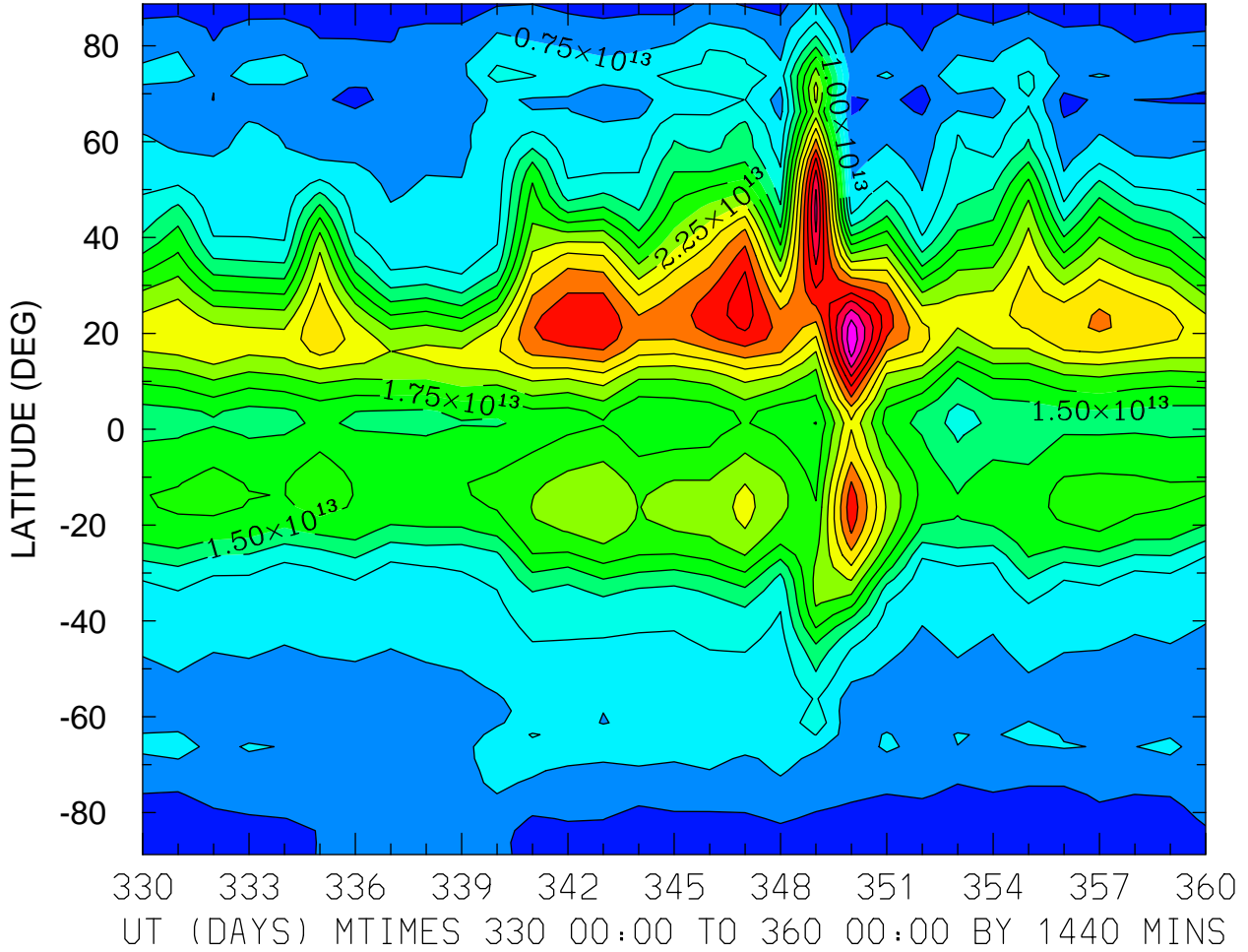
MIN,MAX= 2.6739E+12 1.4016E+13 INTERVAL= 5.0000E+11
FIRST: tiegcm2.0_res2.5_dec2006_heelis_gpi_prim_001.nc
LAST: tiegcm2.0_res2.5_dec2006_heelis_gpi_prim_004.nc

TEC: Total Electron Content ()
LOCAL TIME = 0.00



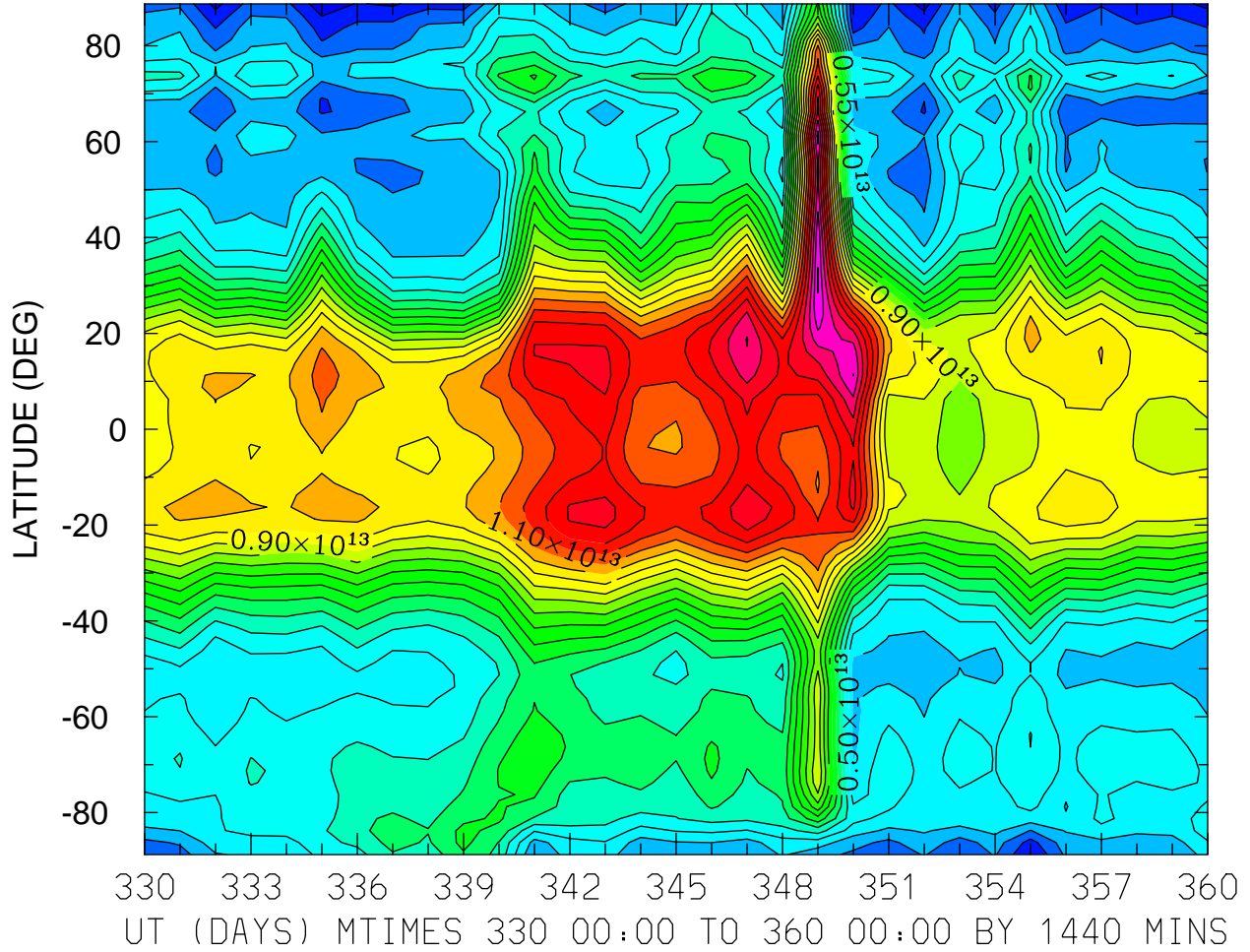
MIN,MAX= 2.9784E+11 1.7462E+13 INTERVAL= 1.0000E+12
FIRST: tiegcm2.0_res2.5_dec2006_heelis_gpi_prim_001.nc
LAST: tiegcm2.0_res2.5_dec2006_heelis_gpi_prim_004.nc

TEC: Total Electron Content ()
LOCAL TIME = 12.00



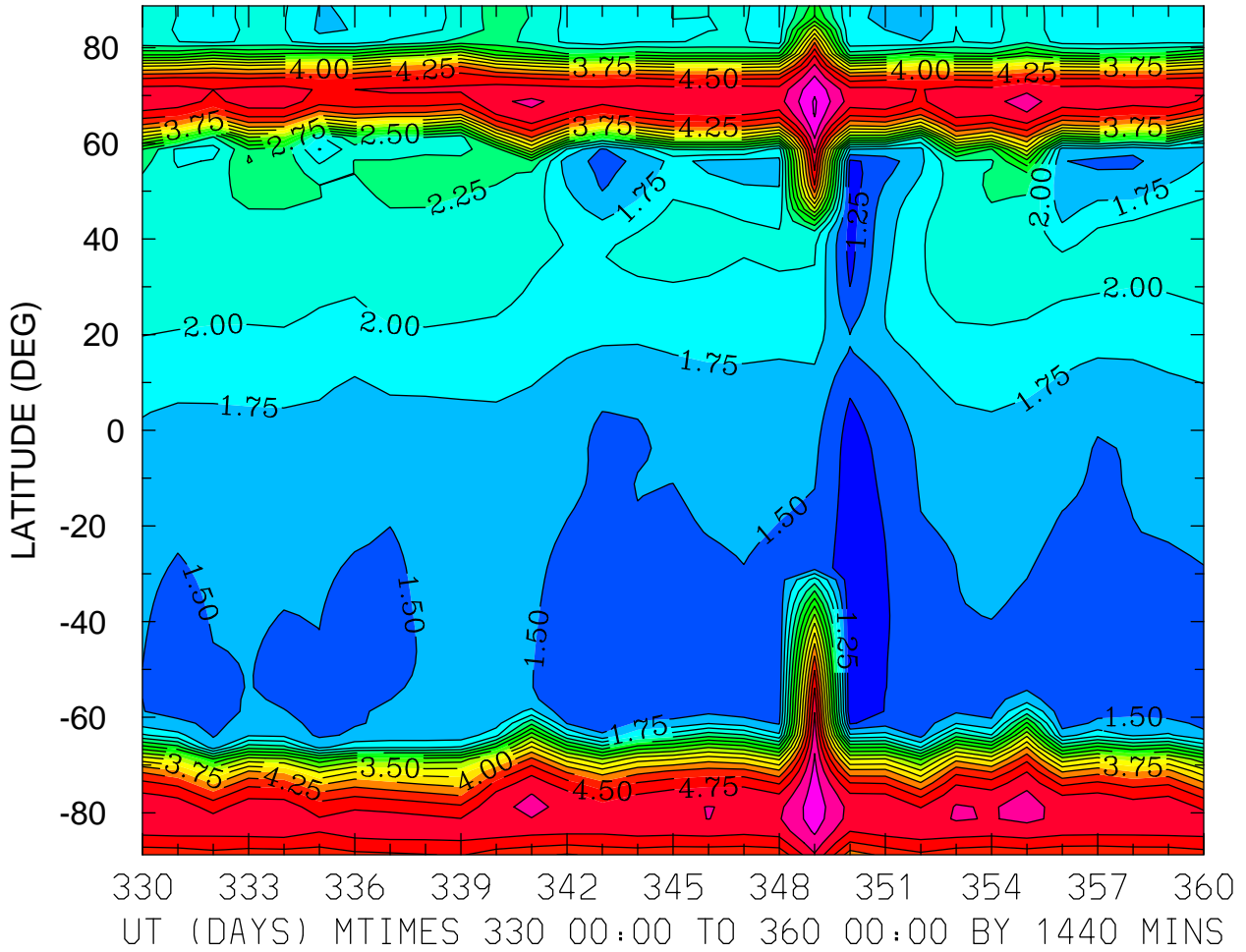
MIN,MAX= 2.7769E+12 4.2115E+13 INTERVAL= 2.5000E+12
FIRST: tiegcm2.0_res2.5_dec2006_heelis_gpi_prim_001.nc
LAST: tiegcm2.0_res2.5_dec2006_heelis_gpi_prim_004.nc

TEC: Total Electron Content ()
ZONAL MEANS



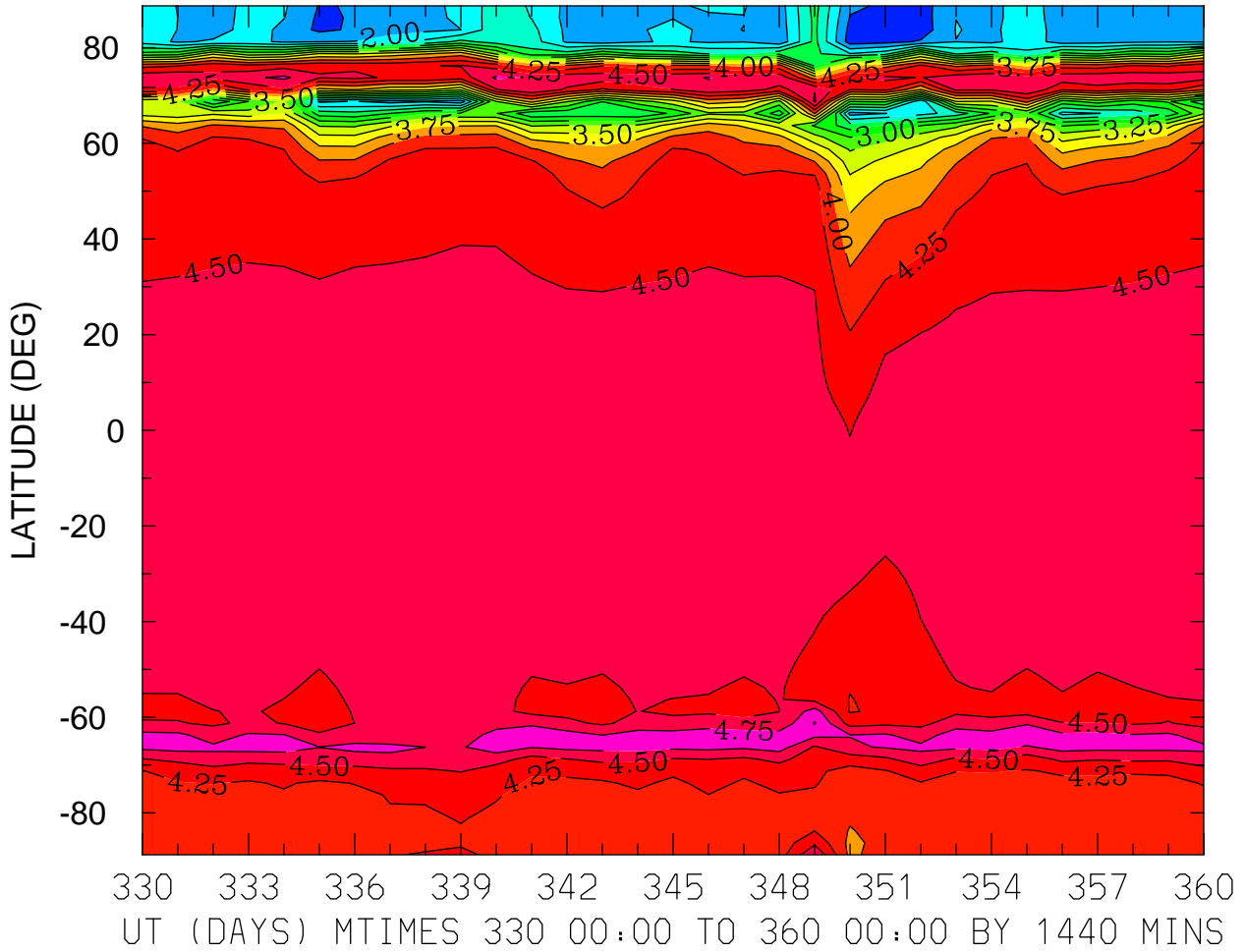
MIN,MAX= 2.6739E+12 1.4016E+13 INTERVAL= 5.0000E+11
FIRST: tiegcm2.0_res2.5_dec2006_heelis_gpi_prim_001.nc
LAST: tiegcm2.0_res2.5_dec2006_heelis_gpi_prim_004.nc

LOG10 O2+ ION (CM3)
ZP = -4.125 LOCAL TIME = 0.00



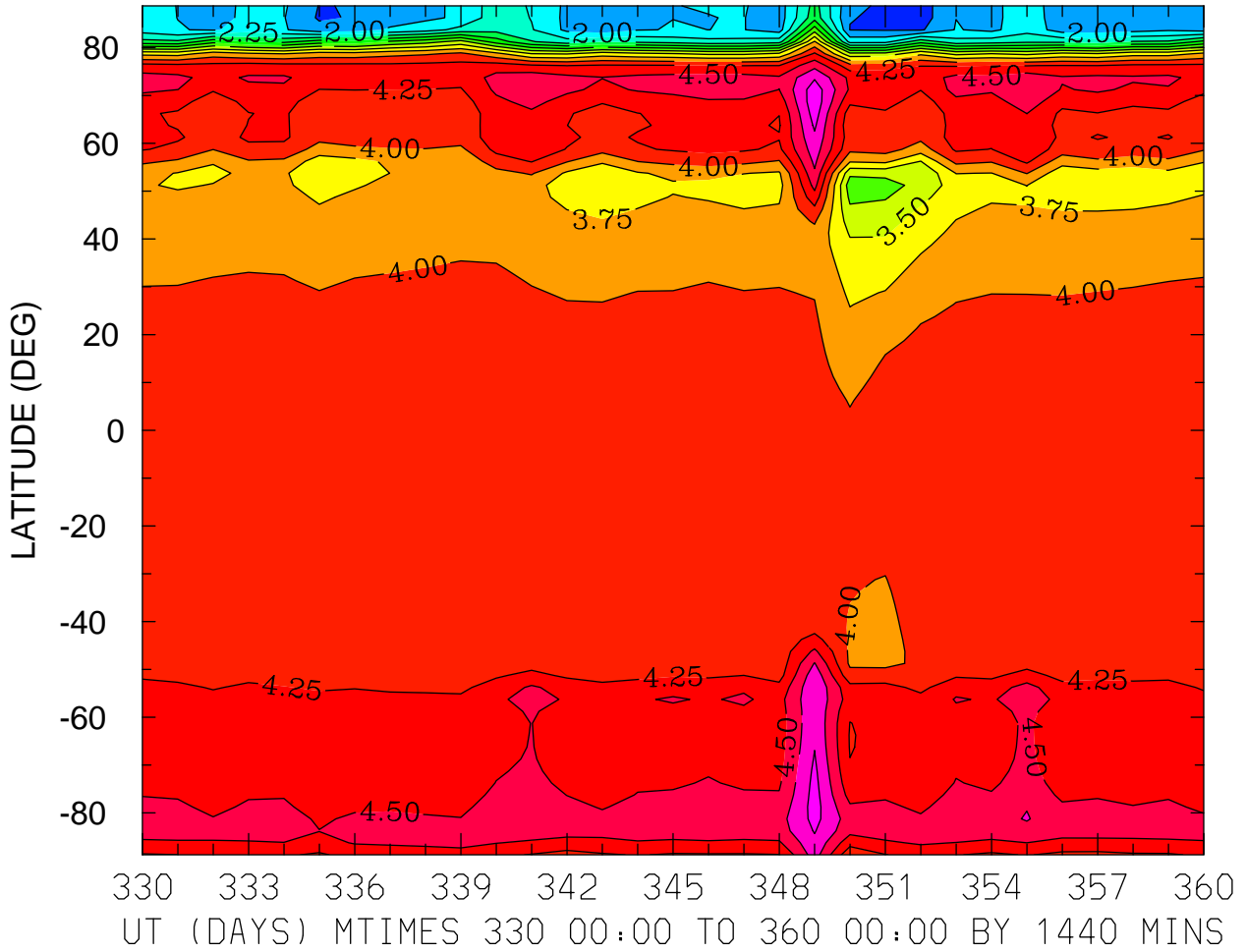
MIN,MAX= 1.0118E+00 5.5325E+00 INTERVAL= 2.5000E-01
FIRST: tiegcm2.0_res2.5_dec2006_heelis_gpi_prim_001.nc
LAST: tiegcm2.0_res2.5_dec2006_heelis_gpi_prim_004.nc

LOG10 O2+ ION (CM3)
ZP = -4.125 LOCAL TIME = 12.00



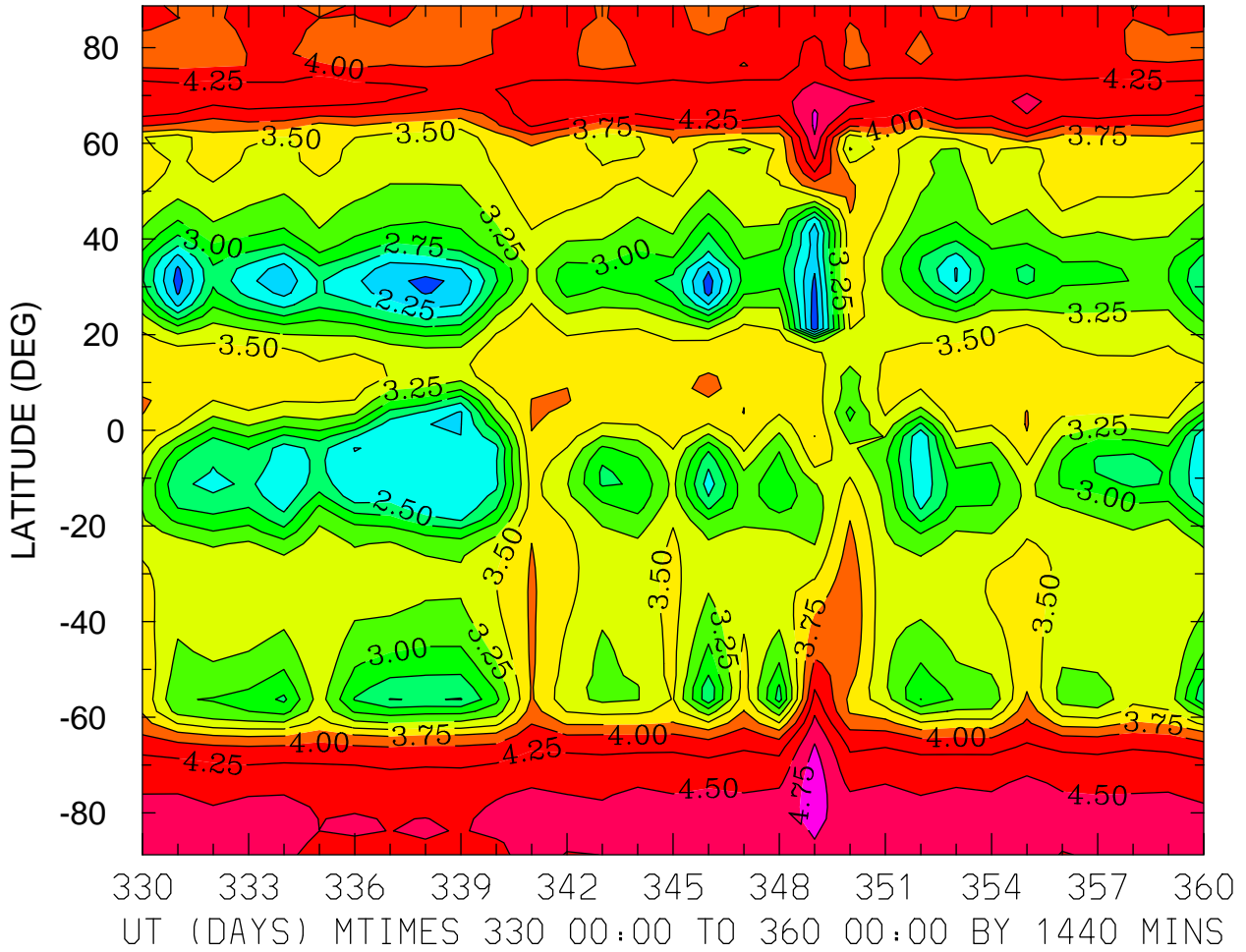
MIN,MAX= 1.6108E+00 5.0182E+00 INTERVAL= 2.5000E-01
FIRST: tiegcm2.0_res2.5_dec2006_heelis_gpi_prim_001.nc
LAST: tiegcm2.0_res2.5_dec2006_heelis_gpi_prim_004.nc

LOG10 O2+ ION (CM3)
ZP = -4.125 ZONAL MEANS



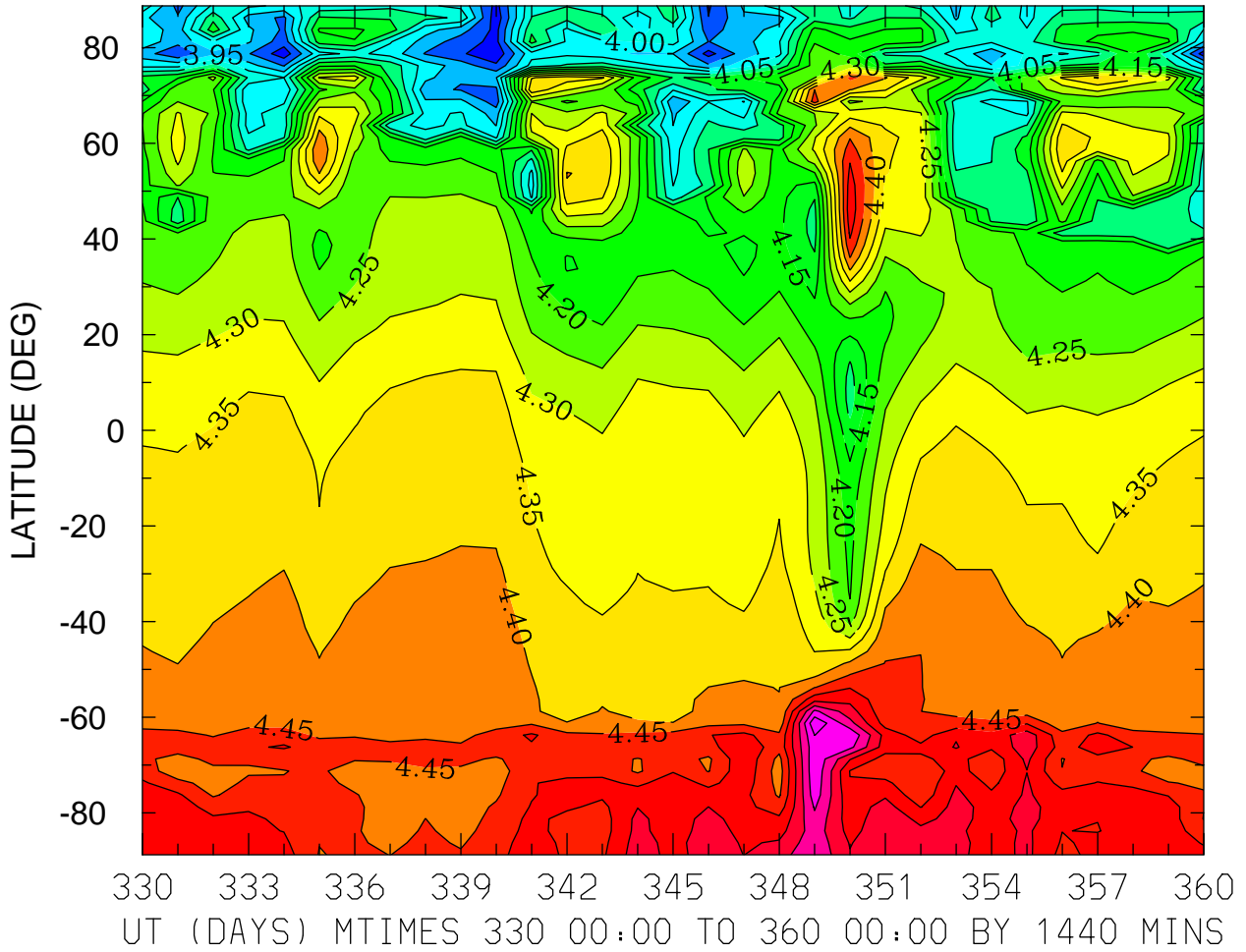
MIN,MAX= 1.6267E+00 5.1778E+00 INTERVAL= 2.5000E-01
FIRST: tiegcm2.0_res2.5_dec2006_heelis_gpi_prim_001.nc
LAST: tiegcm2.0_res2.5_dec2006_heelis_gpi_prim_004.nc

LOG10 O2+ ION (CM3)
ZP = -0.125 LOCAL TIME = 0.00



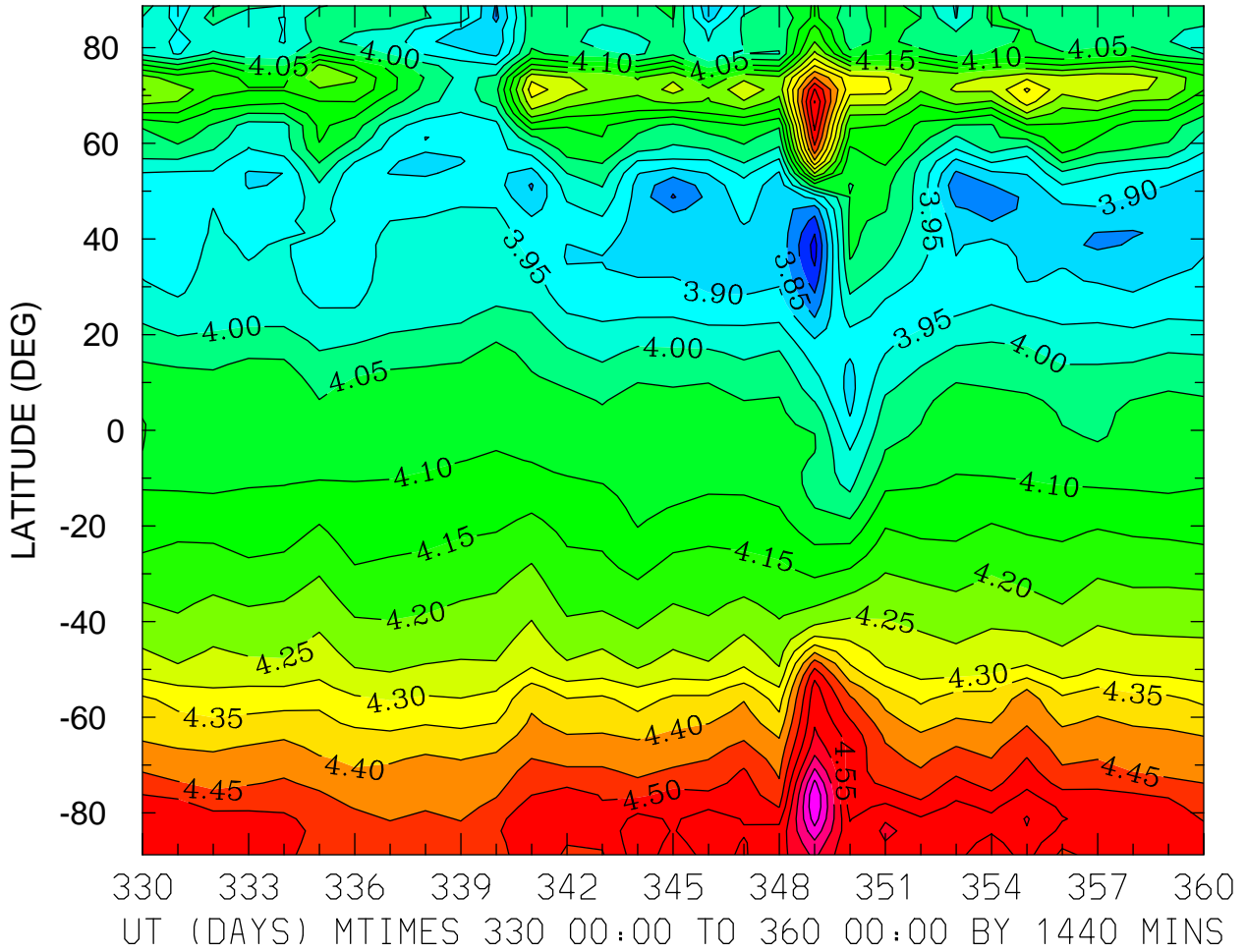
MIN,MAX= 1.8482E+00 4.8953E+00 INTERVAL= 2.5000E-01
FIRST: tiegcm2.0_res2.5_dec2006_heelis_gpi_prim_001.nc
LAST: tiegcm2.0_res2.5_dec2006_heelis_gpi_prim_004.nc

LOG10 O2+ ION (CM3)
ZP = -0.125 LOCAL TIME = 12.00



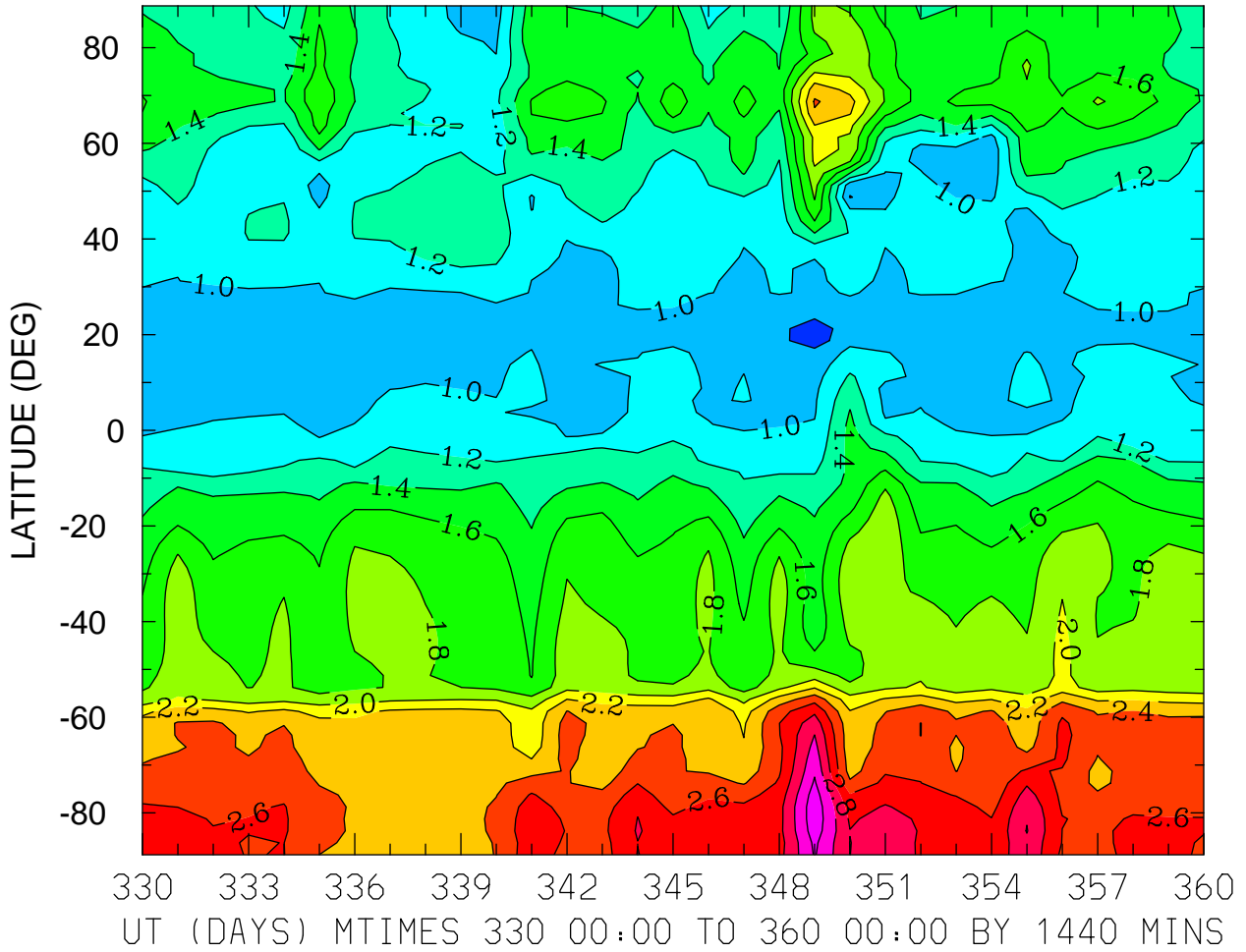
MIN,MAX= 3.8118E+00 4.7440E+00 INTERVAL= 5.0000E-02
FIRST: tiegcm2.0_res2.5_dec2006_heelis_gpi_prim_001.nc
LAST: tiegcm2.0_res2.5_dec2006_heelis_gpi_prim_004.nc

LOG10 O2+ ION (CM3)
ZP = -0.125 ZONAL MEANS



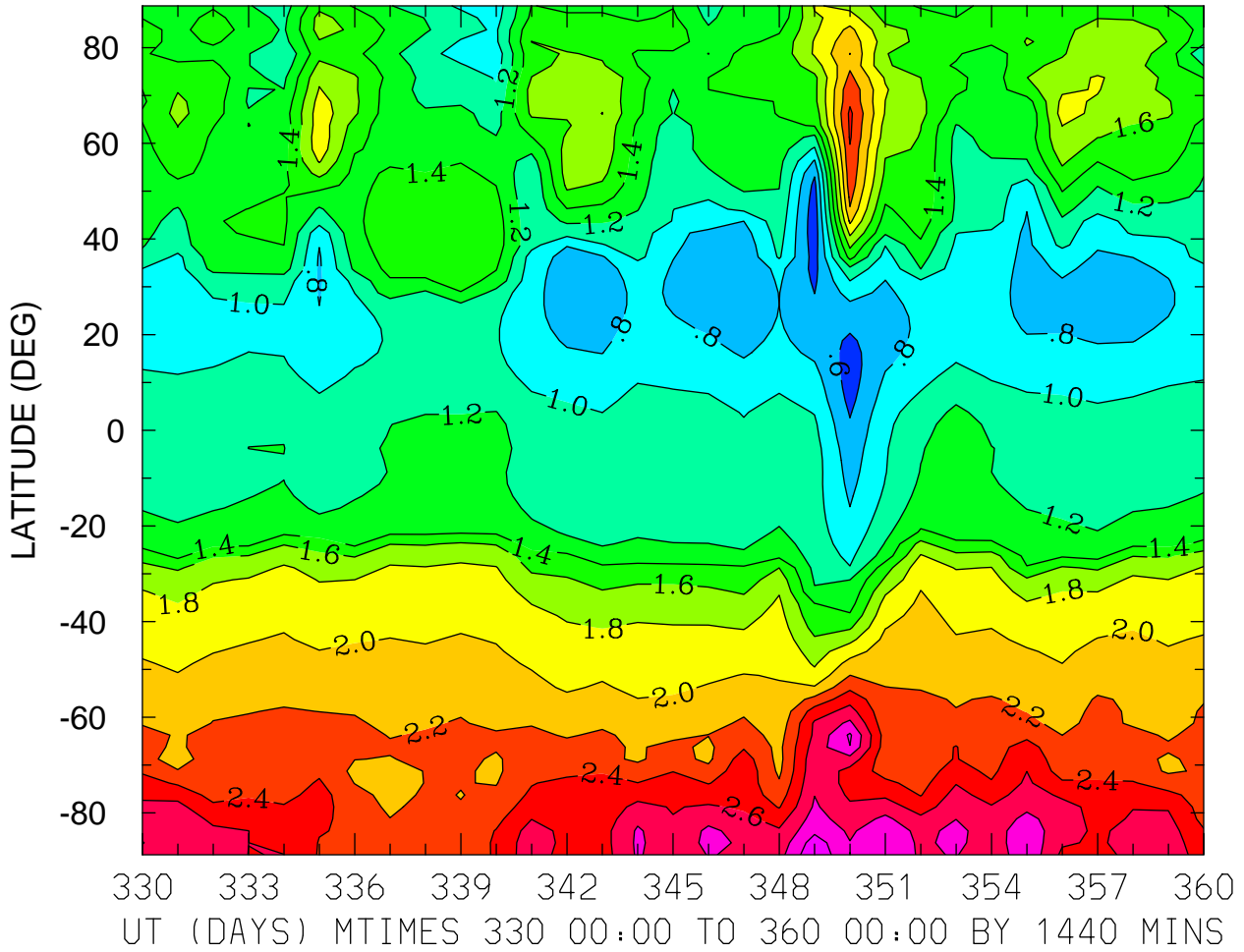
MIN,MAX= 3.7320E+00 4.7968E+00 INTERVAL= 5.0000E-02
FIRST: tiegcm2.0_res2.5_dec2006_heelis_gpi_prim_001.nc
LAST: tiegcm2.0_res2.5_dec2006_heelis_gpi_prim_004.nc

LOG10 O2+ ION (CM3)
ZP = 3.875 LOCAL TIME = 0.00



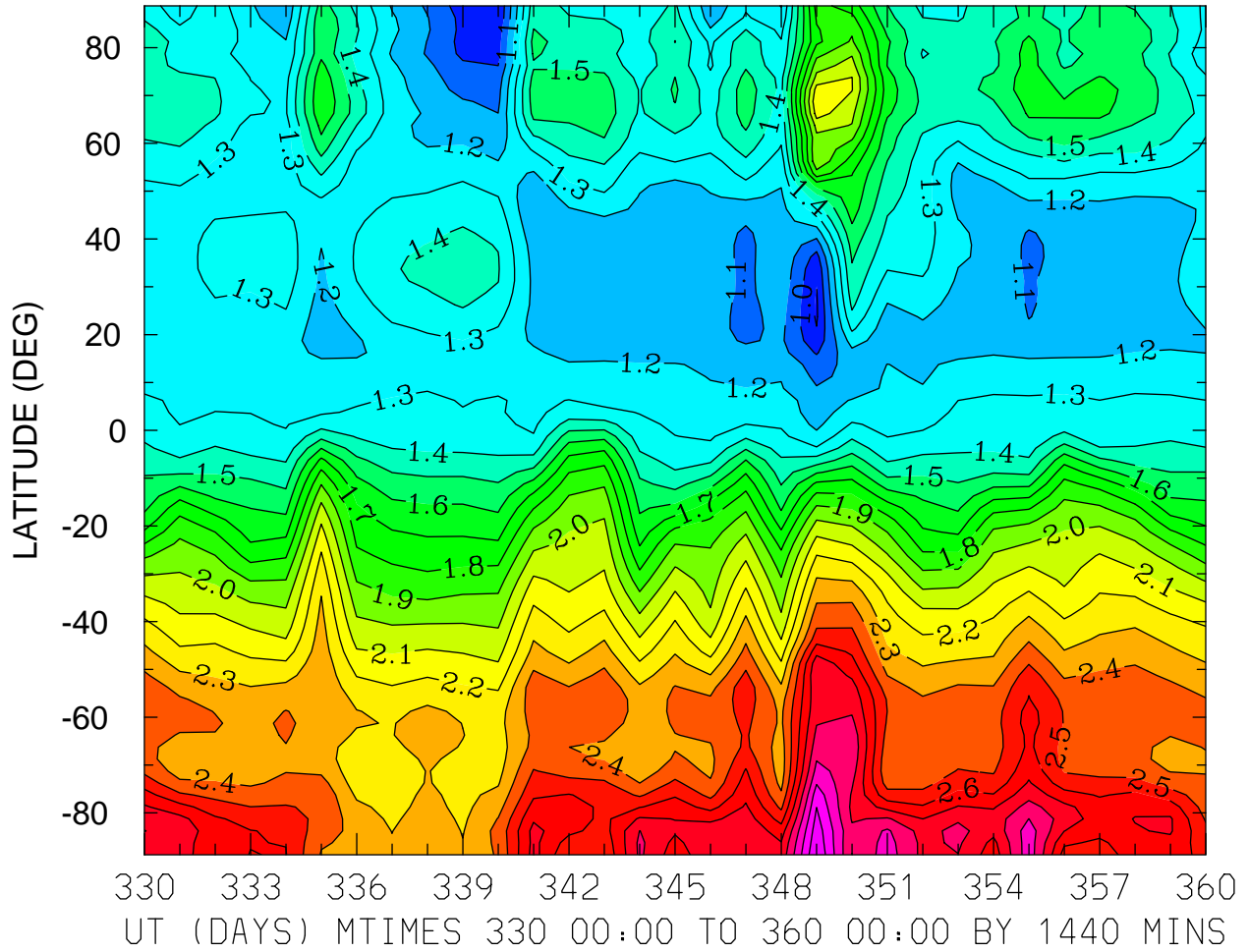
MIN,MAX= 6.7906E-01 3.3373E+00 INTERVAL= 2.0000E-01
FIRST: tiegcm2.0_res2.5_dec2006_heelis_gpi_prim_001.nc
LAST: tiegcm2.0_res2.5_dec2006_heelis_gpi_prim_004.nc

LOG10 O2+ ION (CM3)
ZP = 3.875 LOCAL TIME = 12.00



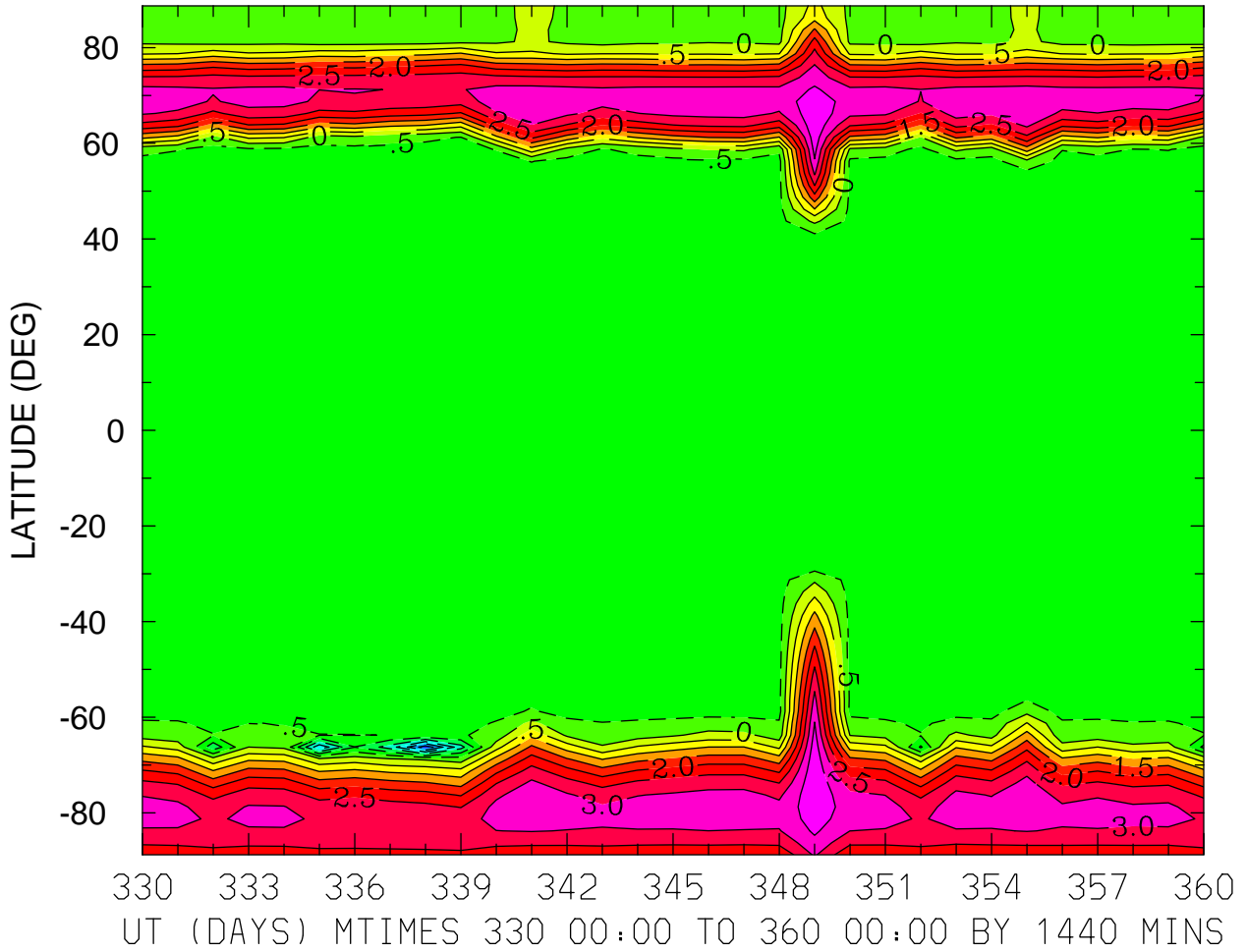
MIN,MAX= 4.7310E-01 3.1796E+00 INTERVAL= 2.0000E-01
FIRST: tiegcm2.0_res2.5_dec2006_heelis_gpi_prim_001.nc
LAST: tiegcm2.0_res2.5_dec2006_heelis_gpi_prim_004.nc

LOG10 O2+ ION (CM3)
ZP = 3.875 ZONAL MEANS



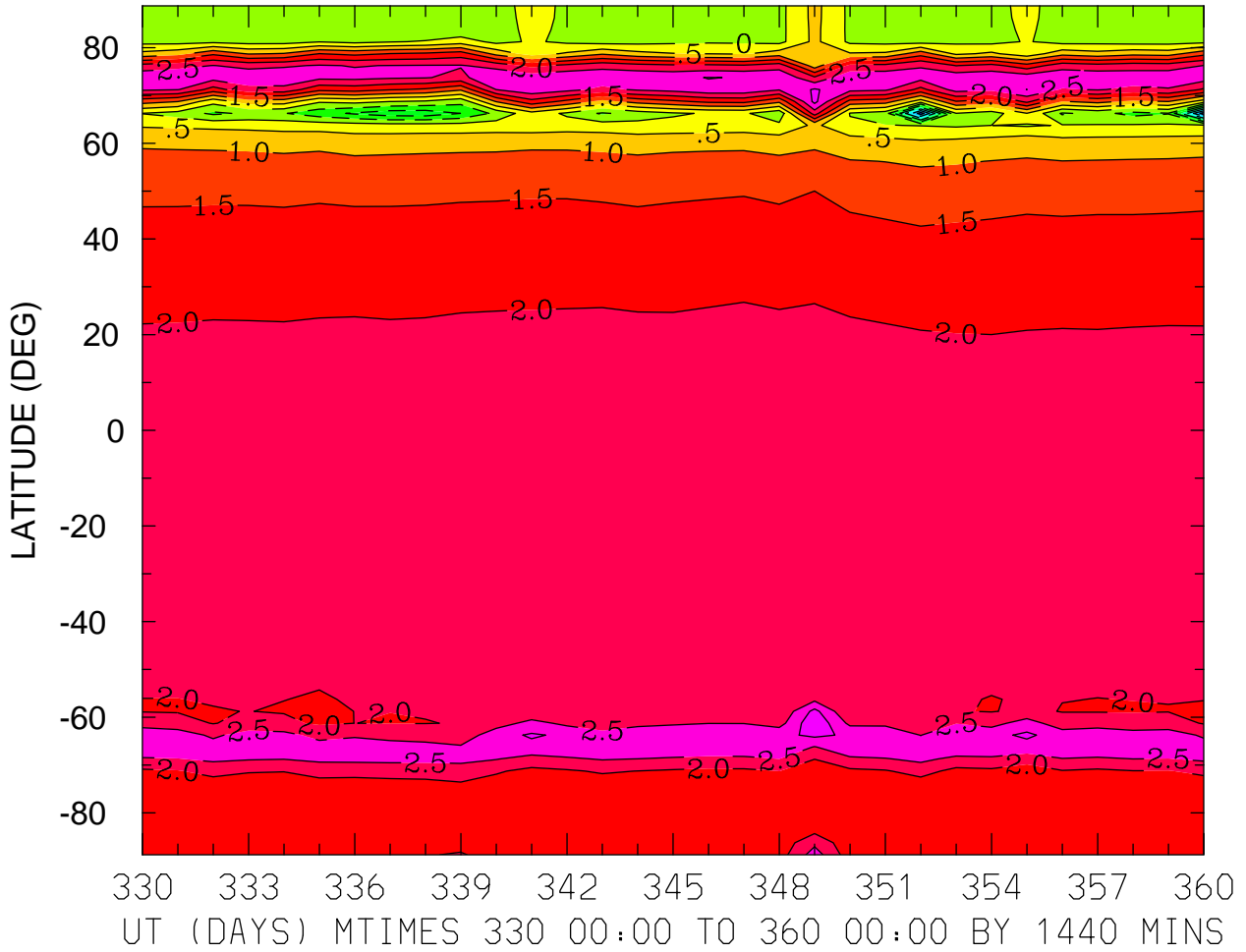
MIN,MAX= 8.8664E-01 3.1999E+00 INTERVAL= 1.0000E-01
FIRST: tiegcm2.0_res2.5_dec2006_heelis_gpi_prim_001.nc
LAST: tiegcm2.0_res2.5_dec2006_heelis_gpi_prim_004.nc

LOG10 O+ ION (CM3)
ZP = -4.125 LOCAL TIME = 0.00



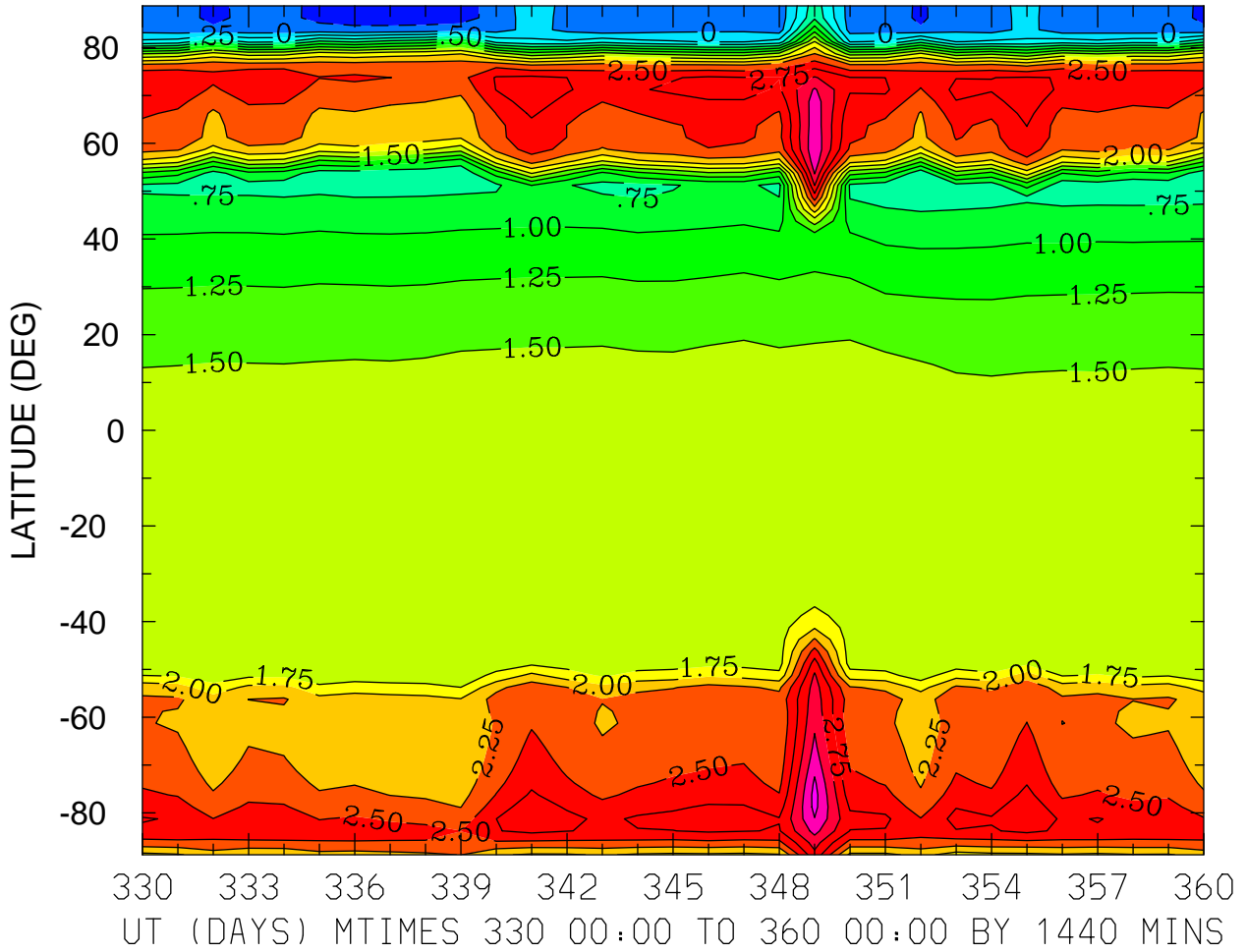
MIN,MAX= -3.3078E+00 3.9337E+00 INTERVAL= 5.0000E-01
FIRST: tiegcm2.0_res2.5_dec2006_heelis_gpi_prim_001.nc
LAST: tiegcm2.0_res2.5_dec2006_heelis_gpi_prim_004.nc

LOG10 O+ ION (CM3)
ZP = -4.125 LOCAL TIME = 12.00



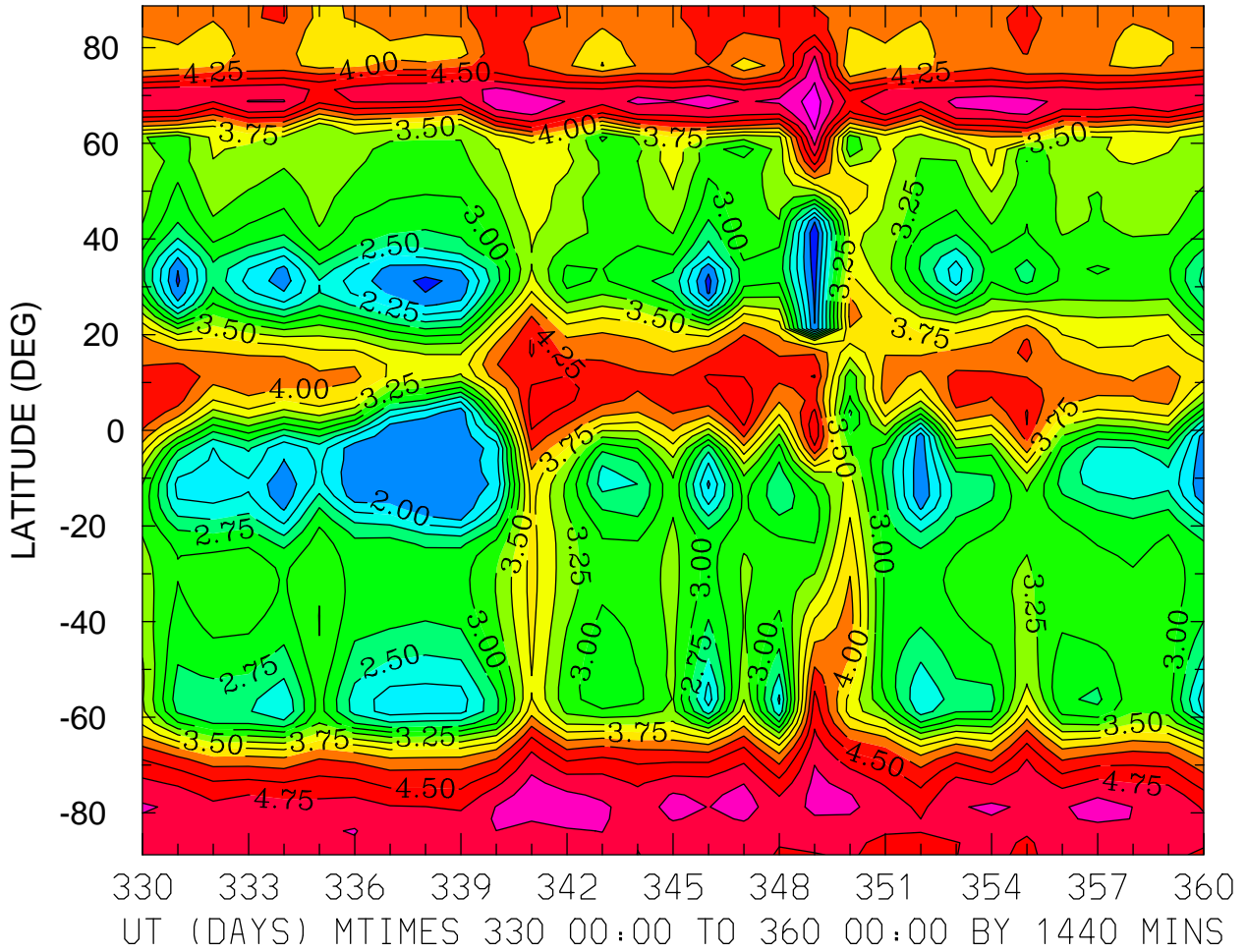
MIN,MAX= -3.3078E+00 3.4128E+00 INTERVAL= 5.0000E-01
FIRST: tiegcm2.0_res2.5_dec2006_heelis_gpi_prim_001.nc
LAST: tiegcm2.0_res2.5_dec2006_heelis_gpi_prim_004.nc

LOG10 O+ ION (CM3)
ZP = -4.125 ZONAL MEANS



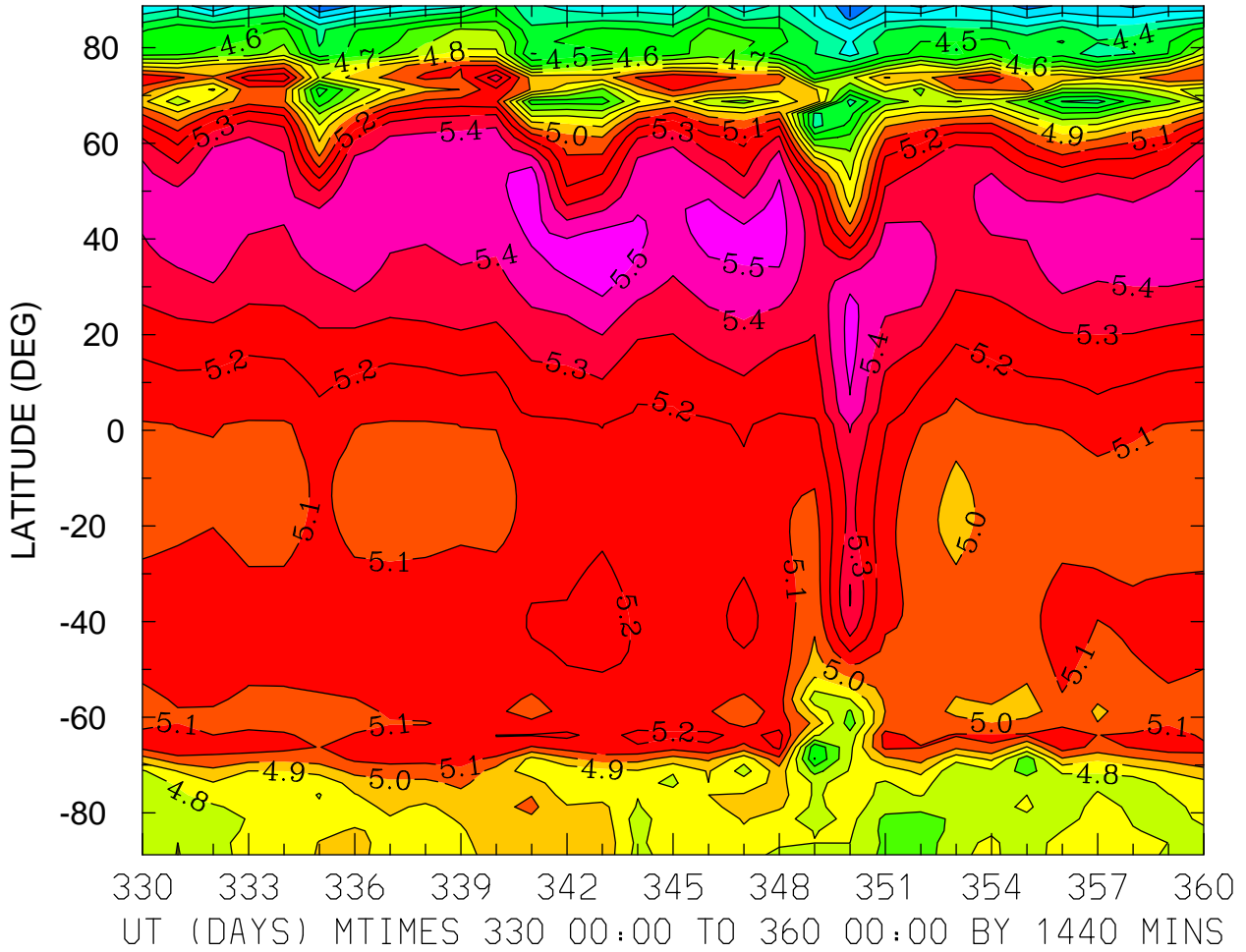
MIN,MAX= -3.9111E-01 3.5874E+00 INTERVAL= 2.5000E-01
FIRST: tiegcm2.0_res2.5_dec2006_heelis_gpi_prim_001.nc
LAST: tiegcm2.0_res2.5_dec2006_heelis_gpi_prim_004.nc

LOG10 O+ ION (CM3)
ZP = -0.125 LOCAL TIME = 0.00



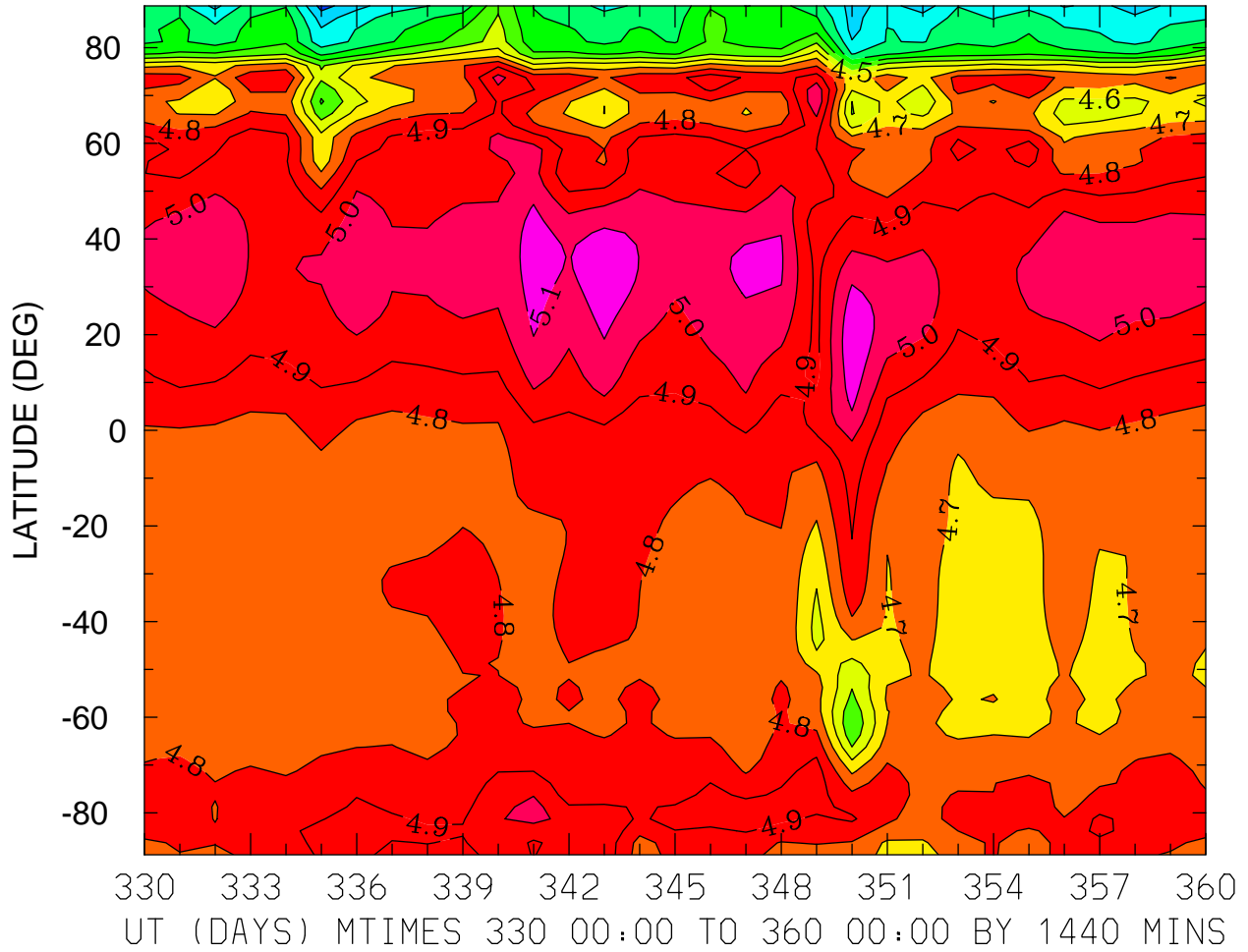
MIN,MAX= 1.5356E+00 5.3732E+00 INTERVAL= 2.5000E-01
FIRST: tiegcm2.0_res2.5_dec2006_heelis_gpi_prim_001.nc
LAST: tiegcm2.0_res2.5_dec2006_heelis_gpi_prim_004.nc

LOG10 O+ ION (CM3)
ZP = -0.125 LOCAL TIME = 12.00



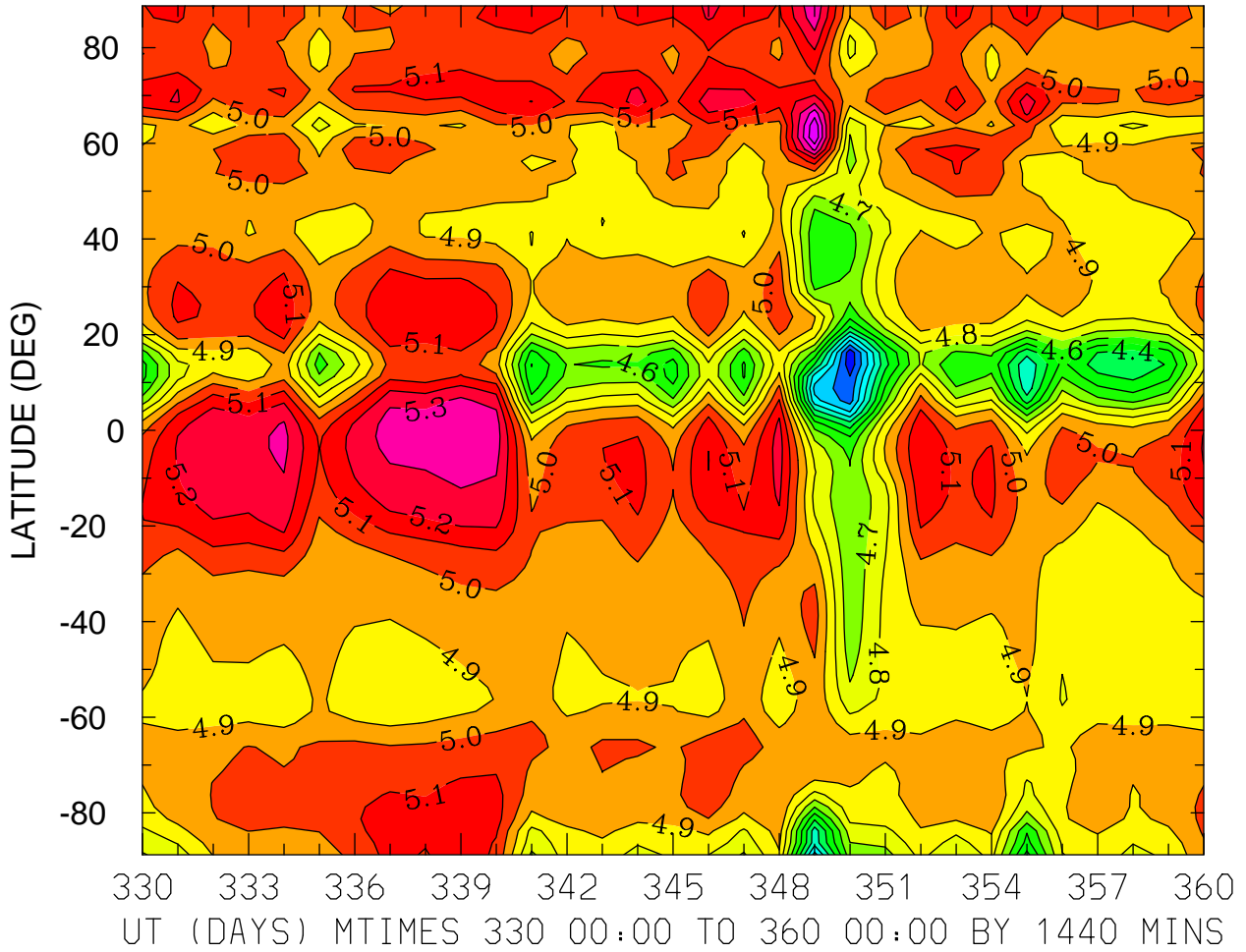
MIN,MAX= 3.9942E+00 5.5725E+00 INTERVAL= 1.0000E-01
FIRST: tiegcm2.0_res2.5_dec2006_heelis_gpi_prim_001.nc
LAST: tiegcm2.0_res2.5_dec2006_heelis_gpi_prim_004.nc

LOG10 O+ ION (CM3)
ZP = -0.125 ZONAL MEANS



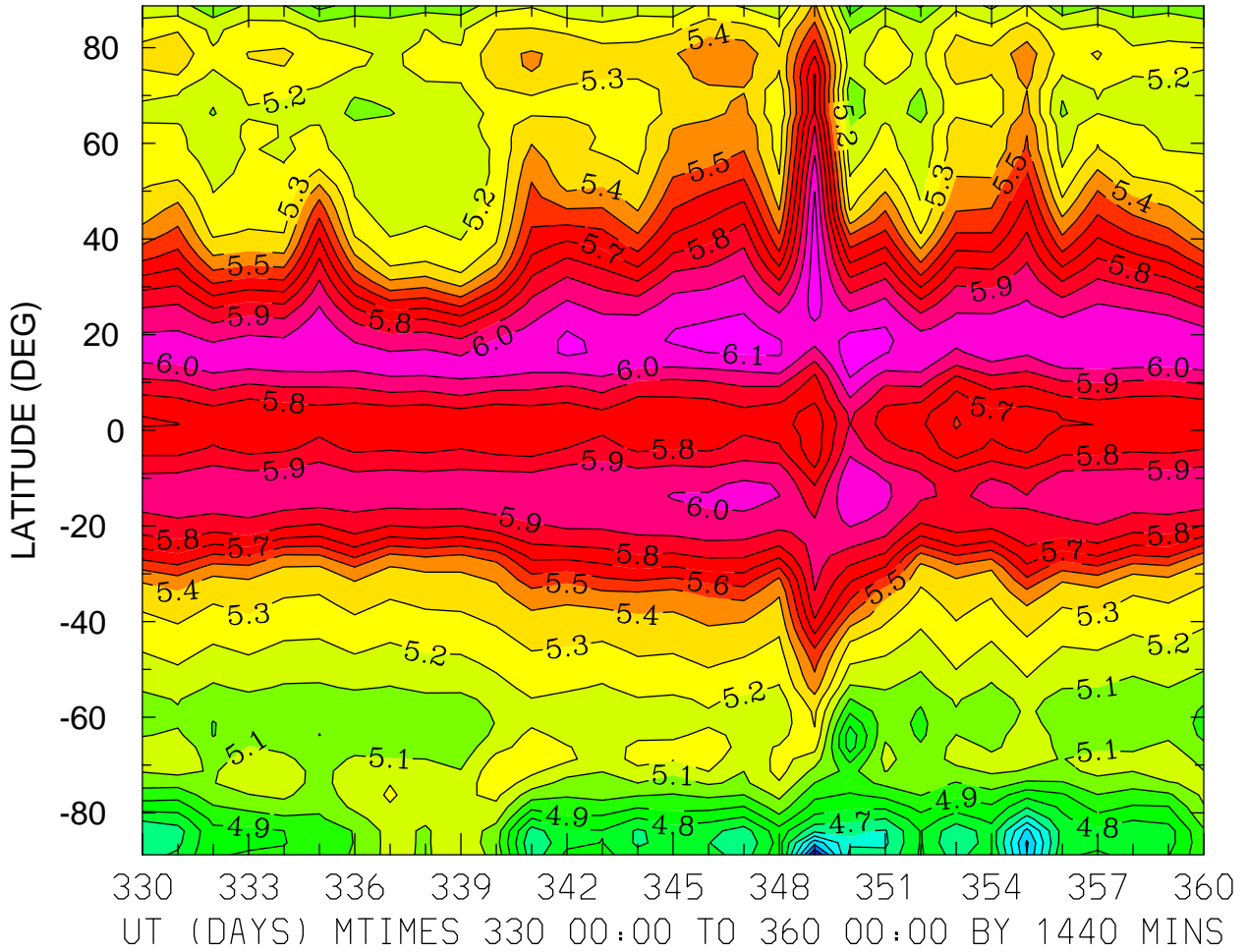
MIN,MAX= 3.9595E+00 5.1818E+00 INTERVAL= 1.0000E-01
FIRST: tiegcm2.0_res2.5_dec2006_heelis_gpi_prim_001.nc
LAST: tiegcm2.0_res2.5_dec2006_heelis_gpi_prim_004.nc

LOG10 O+ ION (CM3)
ZP = 3.875 LOCAL TIME = 0.00



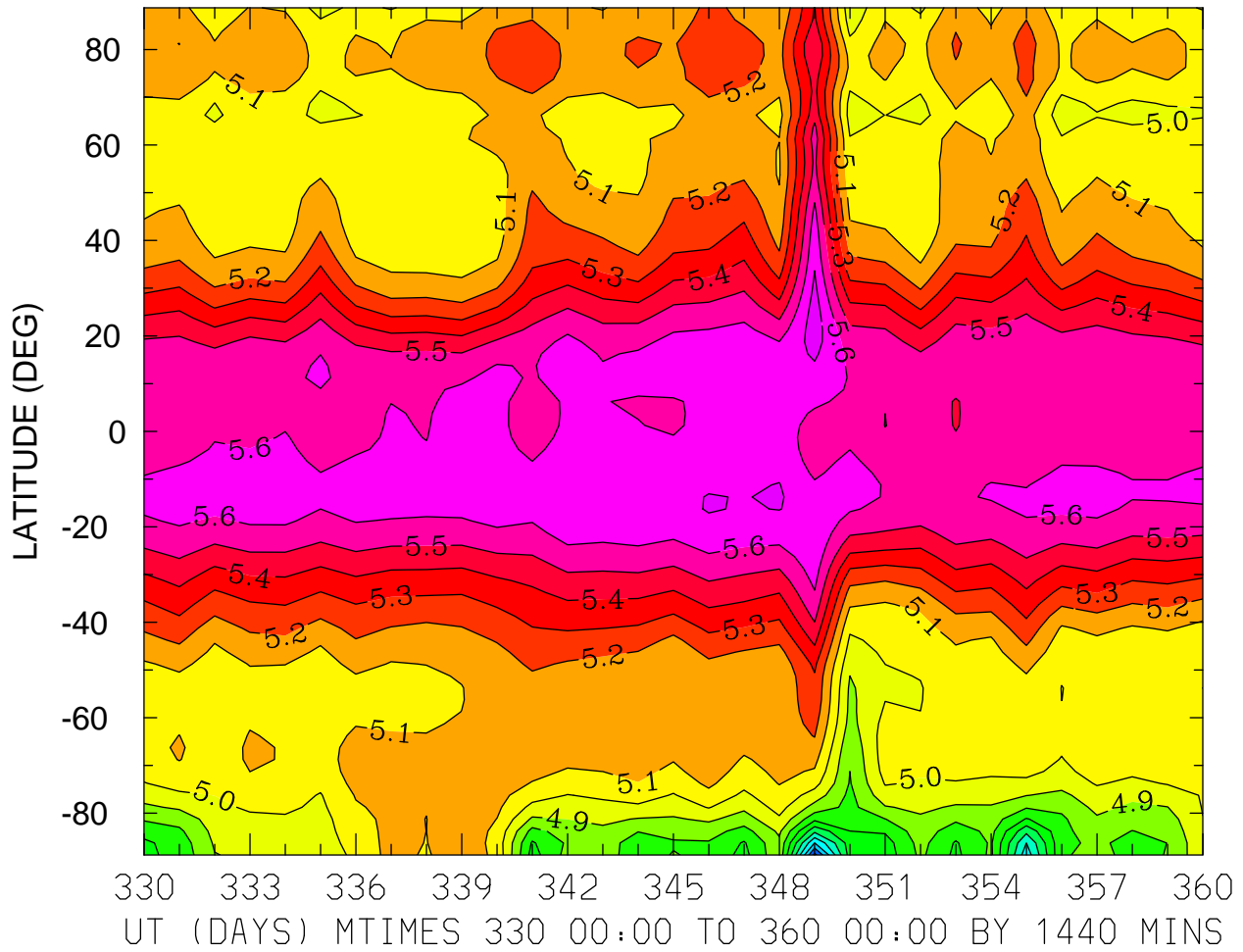
MIN,MAX= 3.8292E+00 5.5971E+00 INTERVAL= 1.0000E-01
FIRST: tiegcm2.0_res2.5_dec2006_heelis_gpi_prim_001.nc
LAST: tiegcm2.0_res2.5_dec2006_heelis_gpi_prim_004.nc

LOG10 O+ ION (CM3)
ZP = 3.875 LOCAL TIME = 12.00



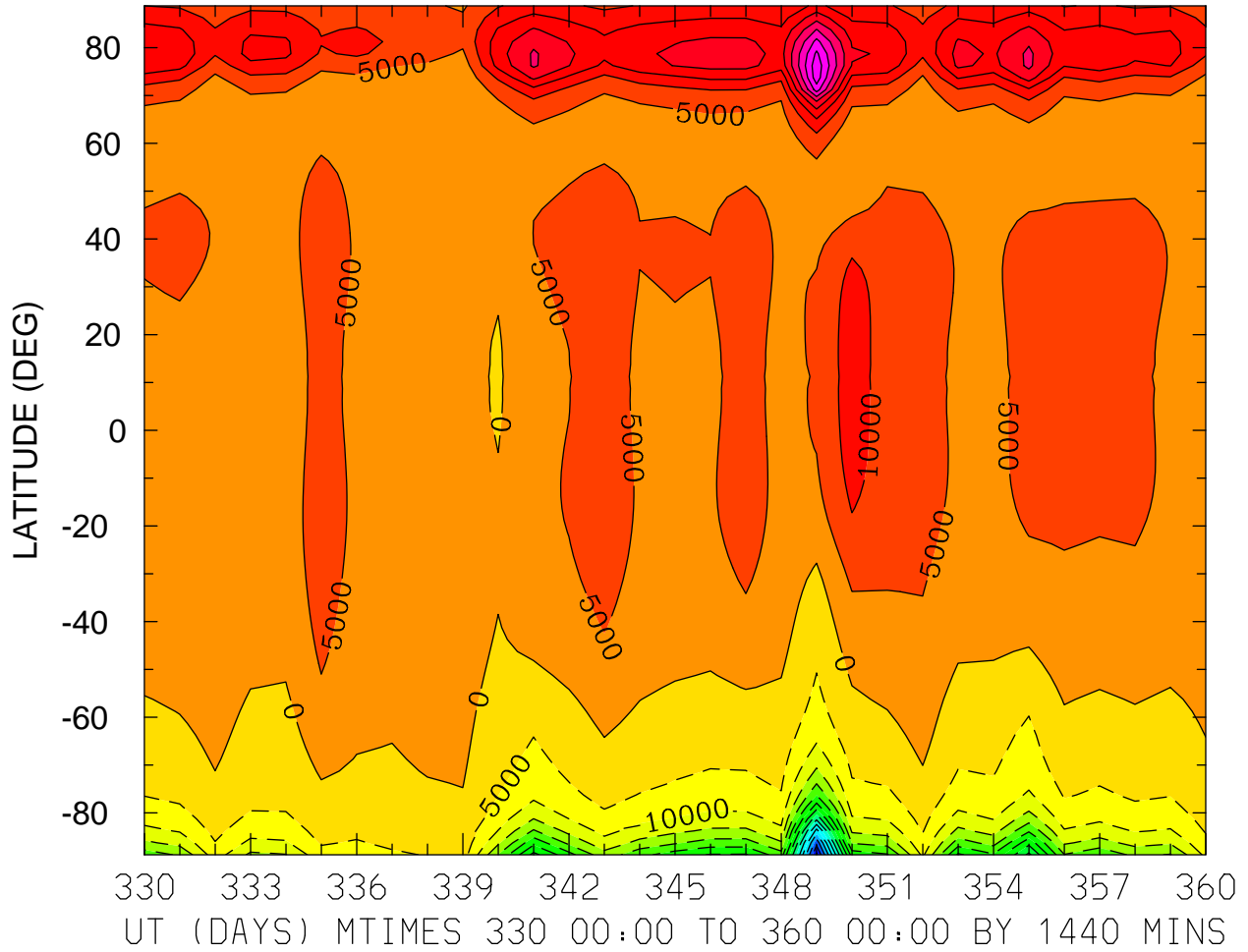
MIN,MAX= 4.0794E+00 6.1561E+00 INTERVAL= 1.0000E-01
FIRST: tiegcm2.0_res2.5_dec2006_heelis_gpi_prim_001.nc
LAST: tiegcm2.0_res2.5_dec2006_heelis_gpi_prim_004.nc

LOG10 O+ ION (CM3)
ZP = 3.875 ZONAL MEANS



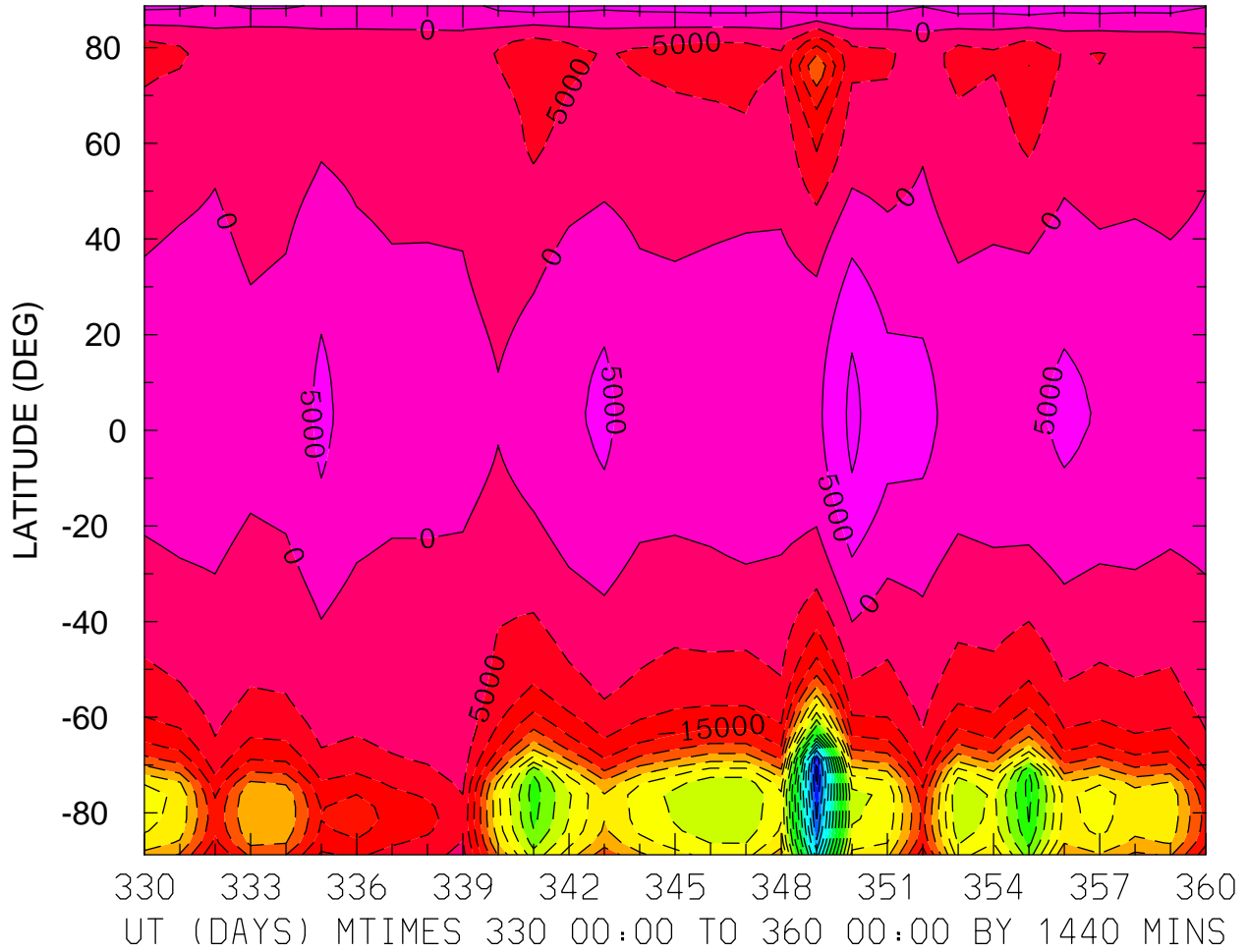
MIN,MAX= 4.0687E+00 5.7524E+00 INTERVAL= 1.0000E-01
FIRST: tiegcm2.0_res2.5_dec2006_heelis_gpi_prim_001.nc
LAST: tiegcm2.0_res2.5_dec2006_heelis_gpi_prim_004.nc

ELECTRIC POTENTIAL (VOLTS)
ZP = -4.000 LOCAL TIME = 0.00



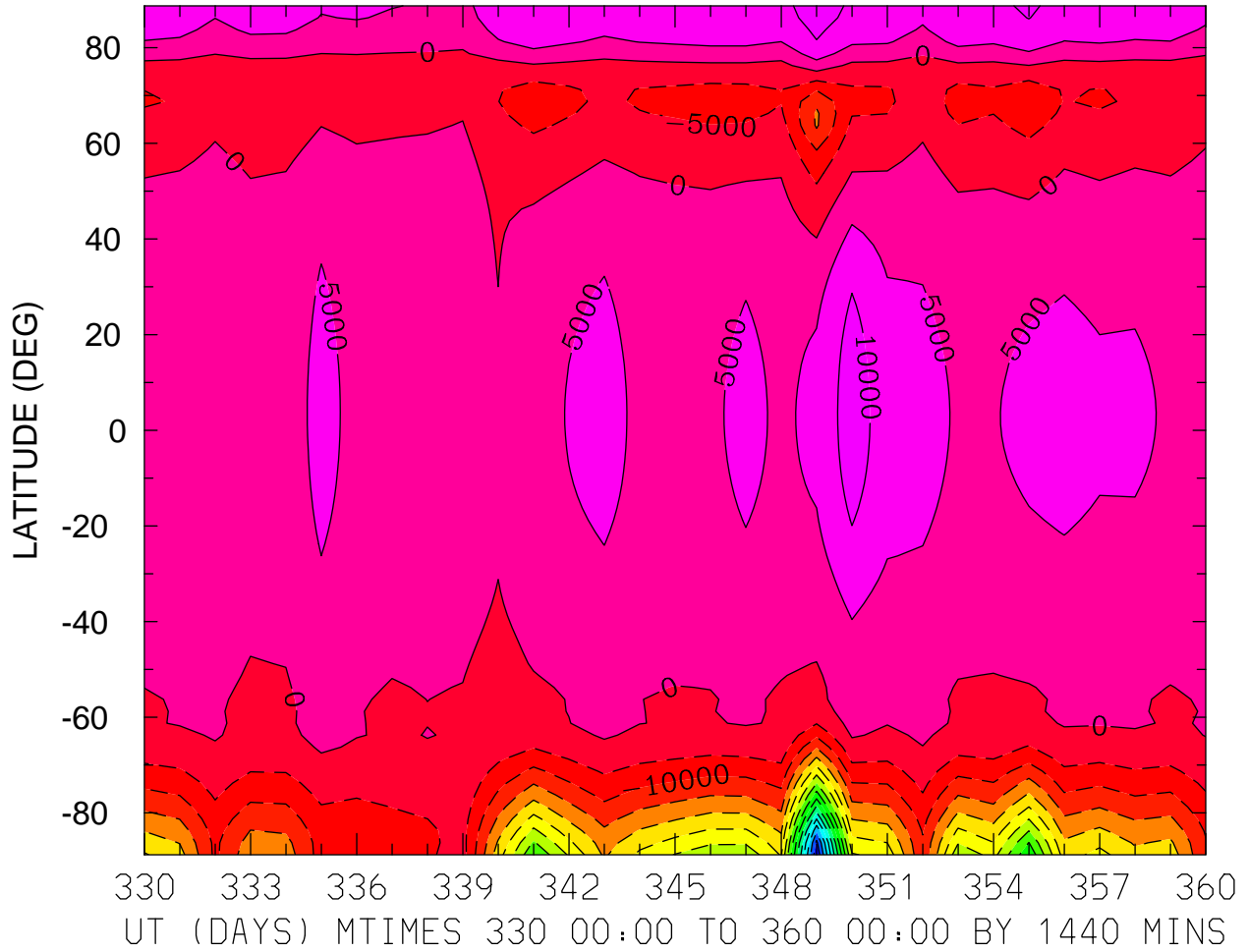
MIN,MAX= -7.5897E+04 4.3314E+04 INTERVAL= 5.0000E+03
FIRST: tiegcm2.0_res2.5_dec2006_heelis_gpi_prim_001.nc
LAST: tiegcm2.0_res2.5_dec2006_heelis_gpi_prim_004.nc

ELECTRIC POTENTIAL (VOLTS)
ZP = -4.000 LOCAL TIME = 12.00

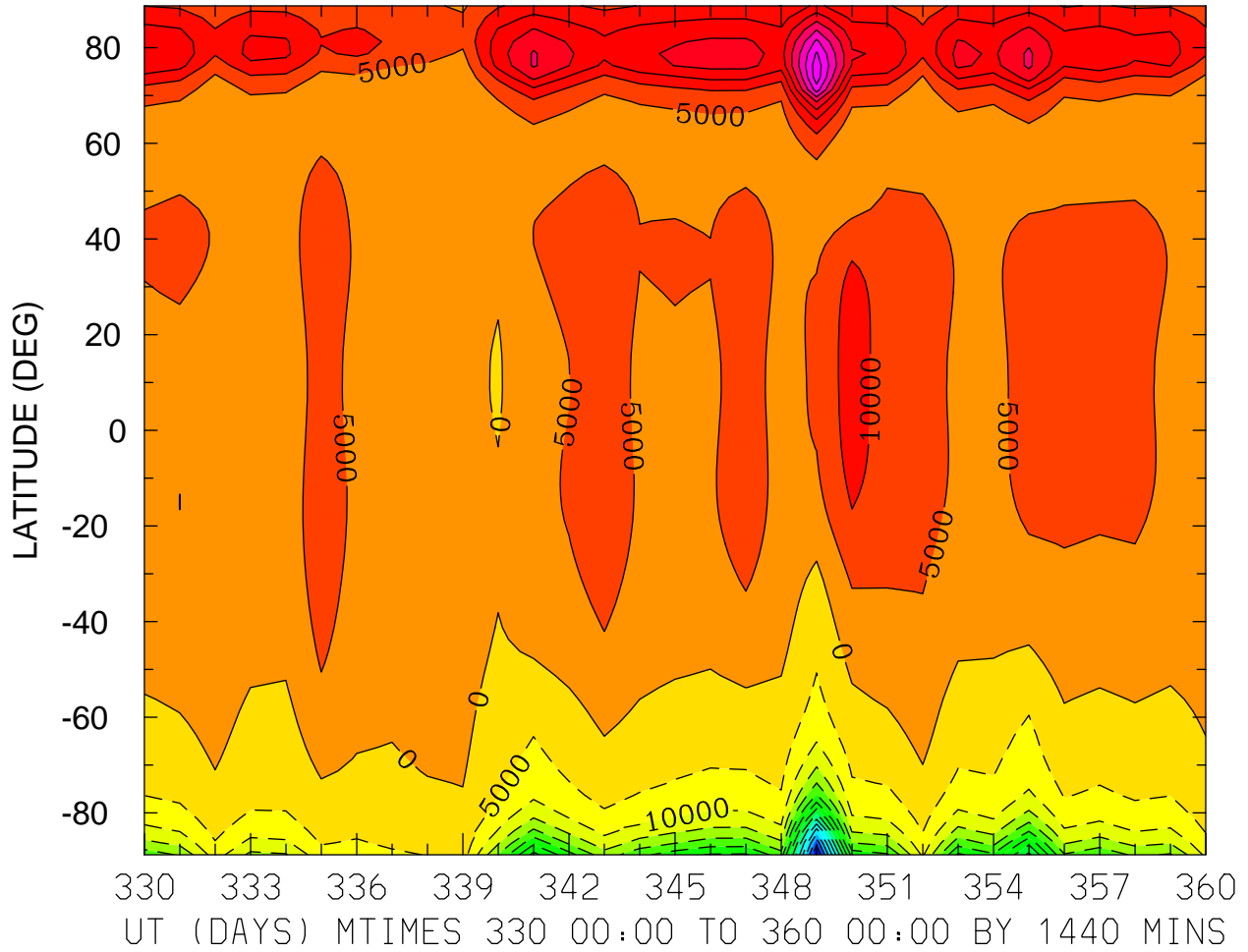


MIN,MAX= -1.0248E+05 1.1143E+04 INTERVAL= 5.0000E+03
FIRST: tiegcm2.0_res2.5_dec2006_heelis_gpi_prim_001.nc
LAST: tiegcm2.0_res2.5_dec2006_heelis_gpi_prim_004.nc

ELECTRIC POTENTIAL (VOLTS)
ZP = -4.000 ZONAL MEANS

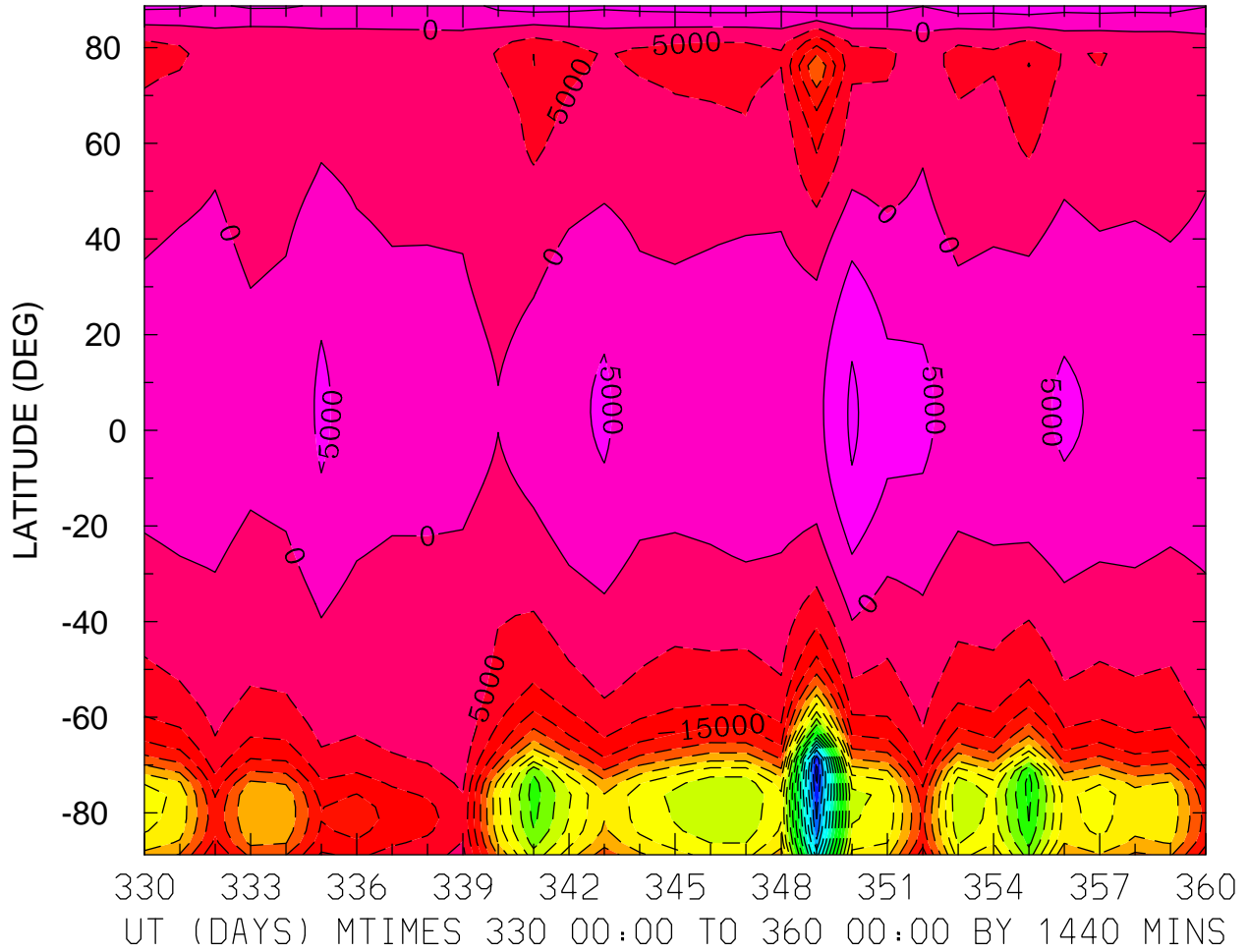


ELECTRIC POTENTIAL (VOLTS)
ZP = 0.000 LOCAL TIME = 0.00



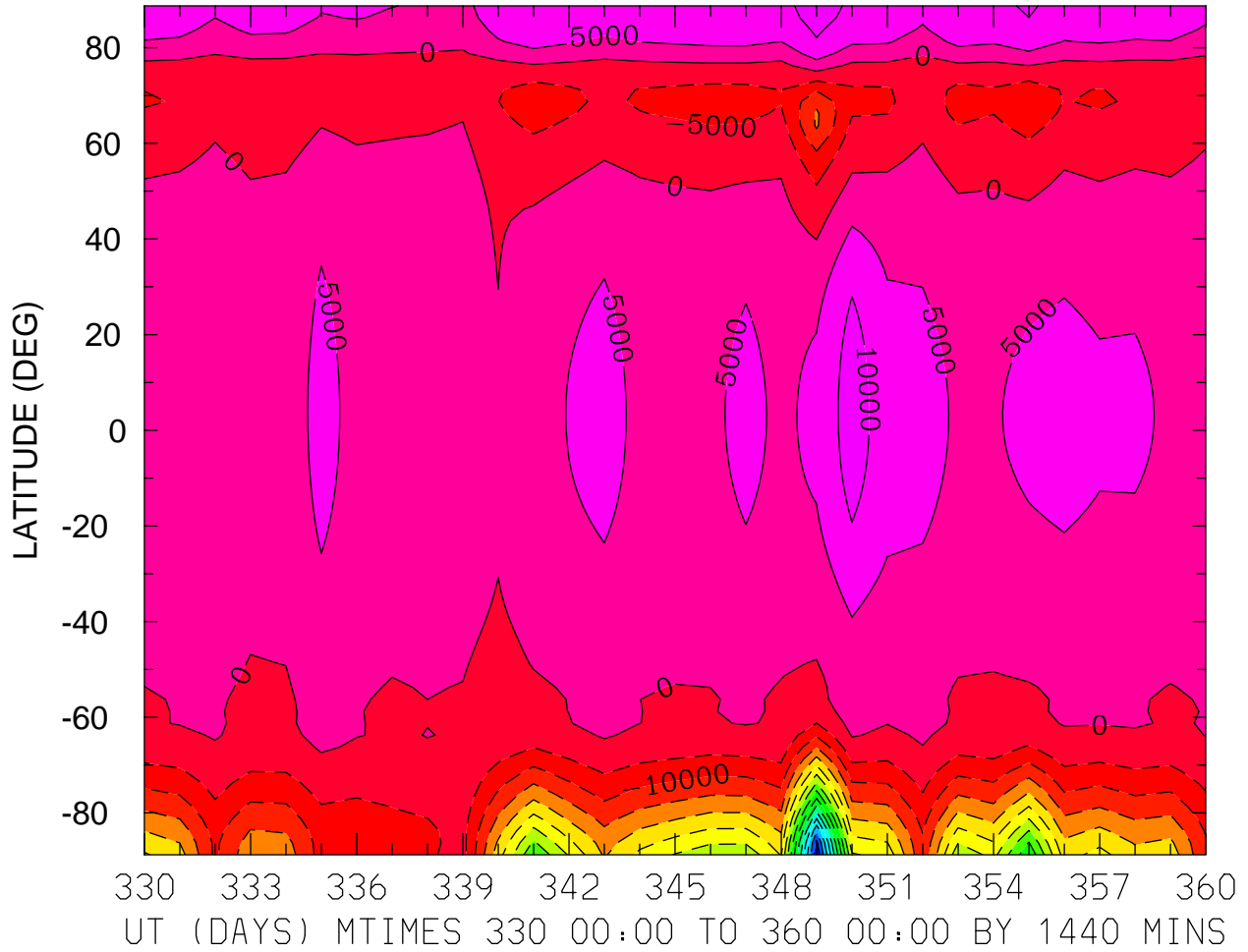
MIN,MAX= -7.5811E+04 4.3030E+04 INTERVAL= 5.0000E+03
FIRST: tiegcm2.0_res2.5_dec2006_heelis_gpi_prim_001.nc
LAST: tiegcm2.0_res2.5_dec2006_heelis_gpi_prim_004.nc

ELECTRIC POTENTIAL (VOLTS)
ZP = 0.000 LOCAL TIME = 12.00



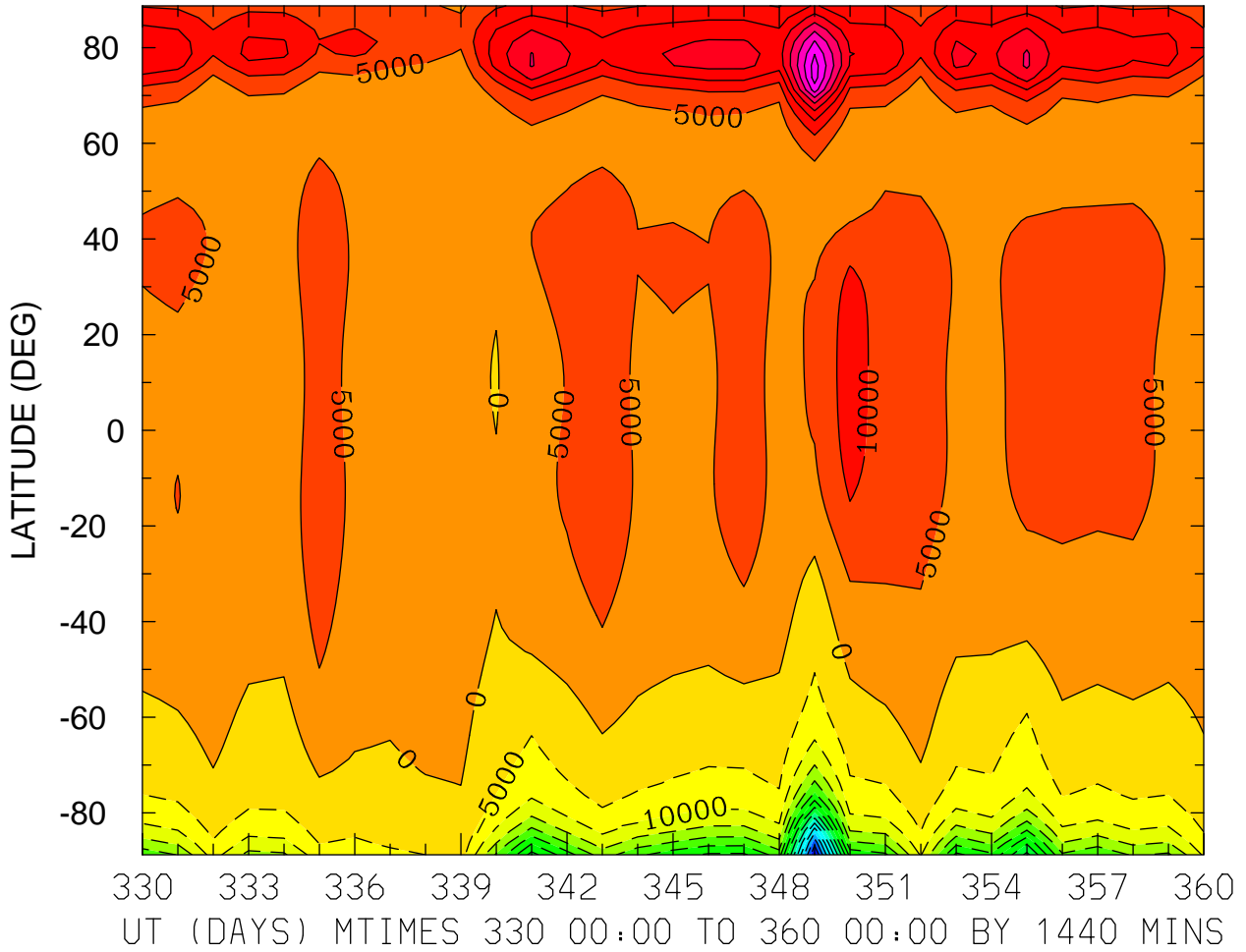
MIN,MAX= -1.0234E+05 1.0858E+04 INTERVAL= 5.0000E+03
FIRST: tiegcm2.0_res2.5_dec2006_heelis_gpi_prim_001.nc
LAST: tiegcm2.0_res2.5_dec2006_heelis_gpi_prim_004.nc

ELECTRIC POTENTIAL (VOLTS)
ZP = 0.000 ZONAL MEANS



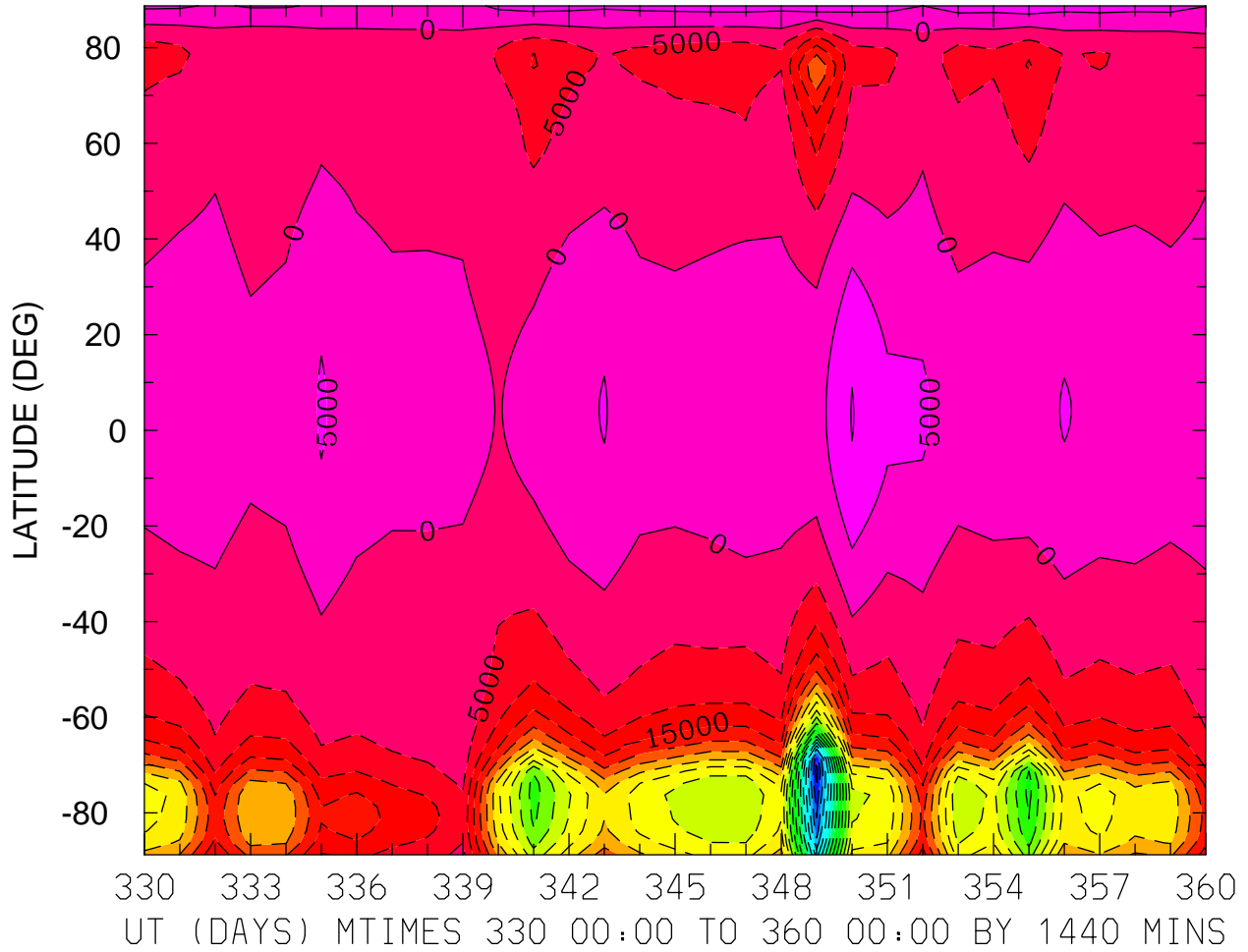
MIN,MAX= -7.9112E+04 1.2738E+04 INTERVAL= 5.0000E+03
FIRST: tiegcm2.0_res2.5_dec2006_heelis_gpi_prim_001.nc
LAST: tiegcm2.0_res2.5_dec2006_heelis_gpi_prim_004.nc

ELECTRIC POTENTIAL (VOLTS)
ZP = 4.000 LOCAL TIME = 0.00

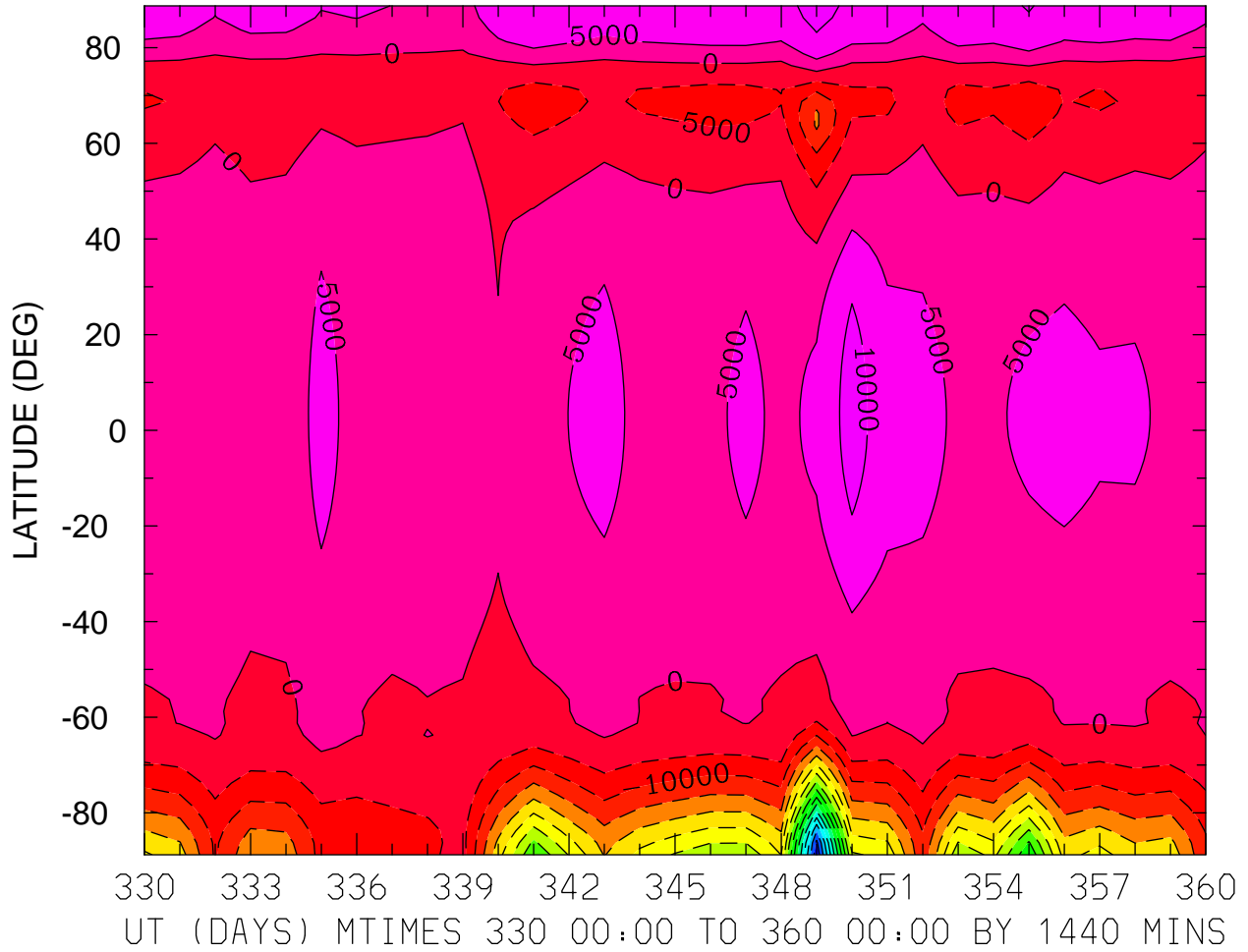


MIN,MAX= -7.5637E+04 4.2410E+04 INTERVAL= 5.0000E+03
FIRST: tiegcm2.0_res2.5_dec2006_heelis_gpi_prim_001.nc
LAST: tiegcm2.0_res2.5_dec2006_heelis_gpi_prim_004.nc

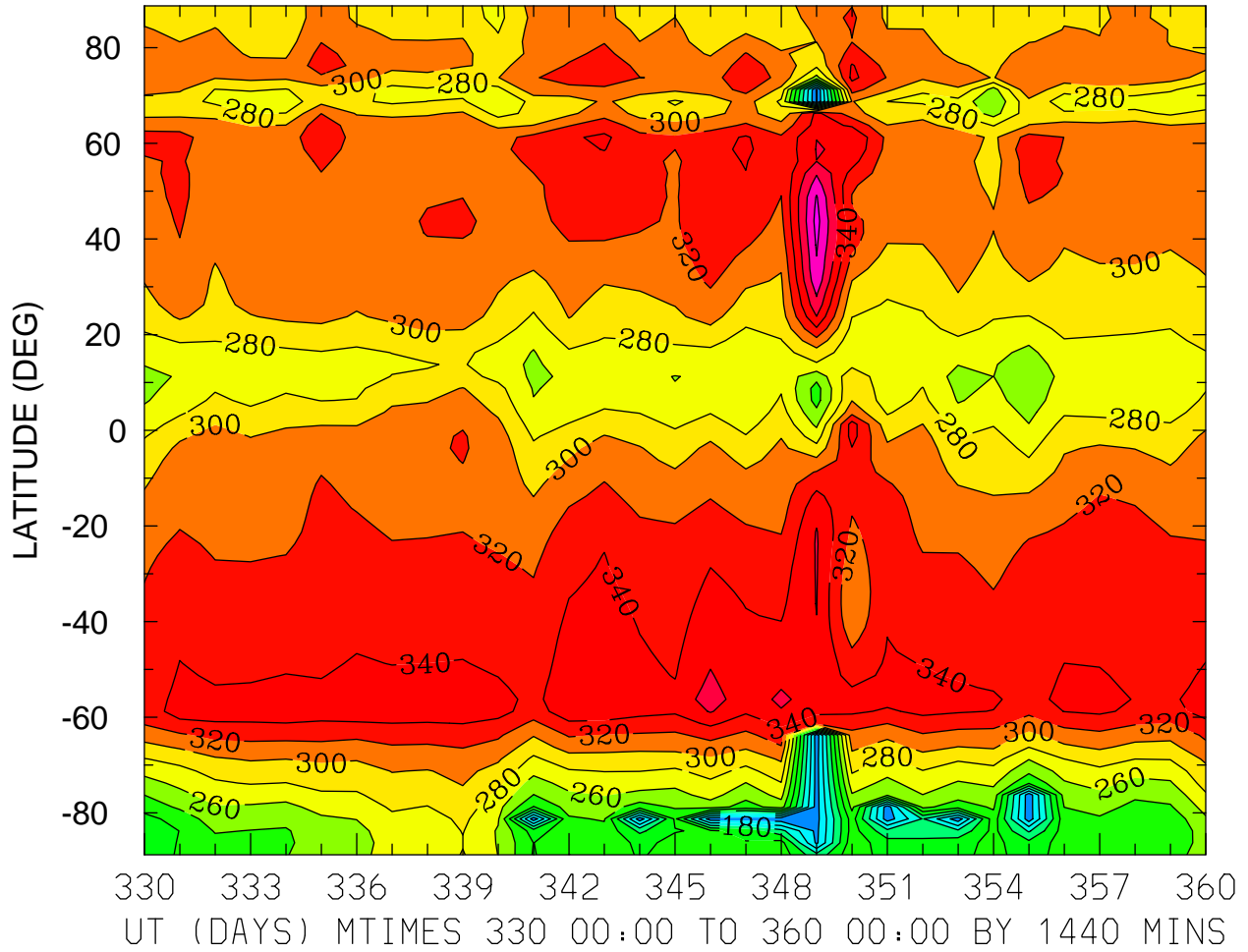
ELECTRIC POTENTIAL (VOLTS)
ZP = 4.000 LOCAL TIME = 12.00



ELECTRIC POTENTIAL (VOLTS)
ZP = 4.000 ZONAL MEANS

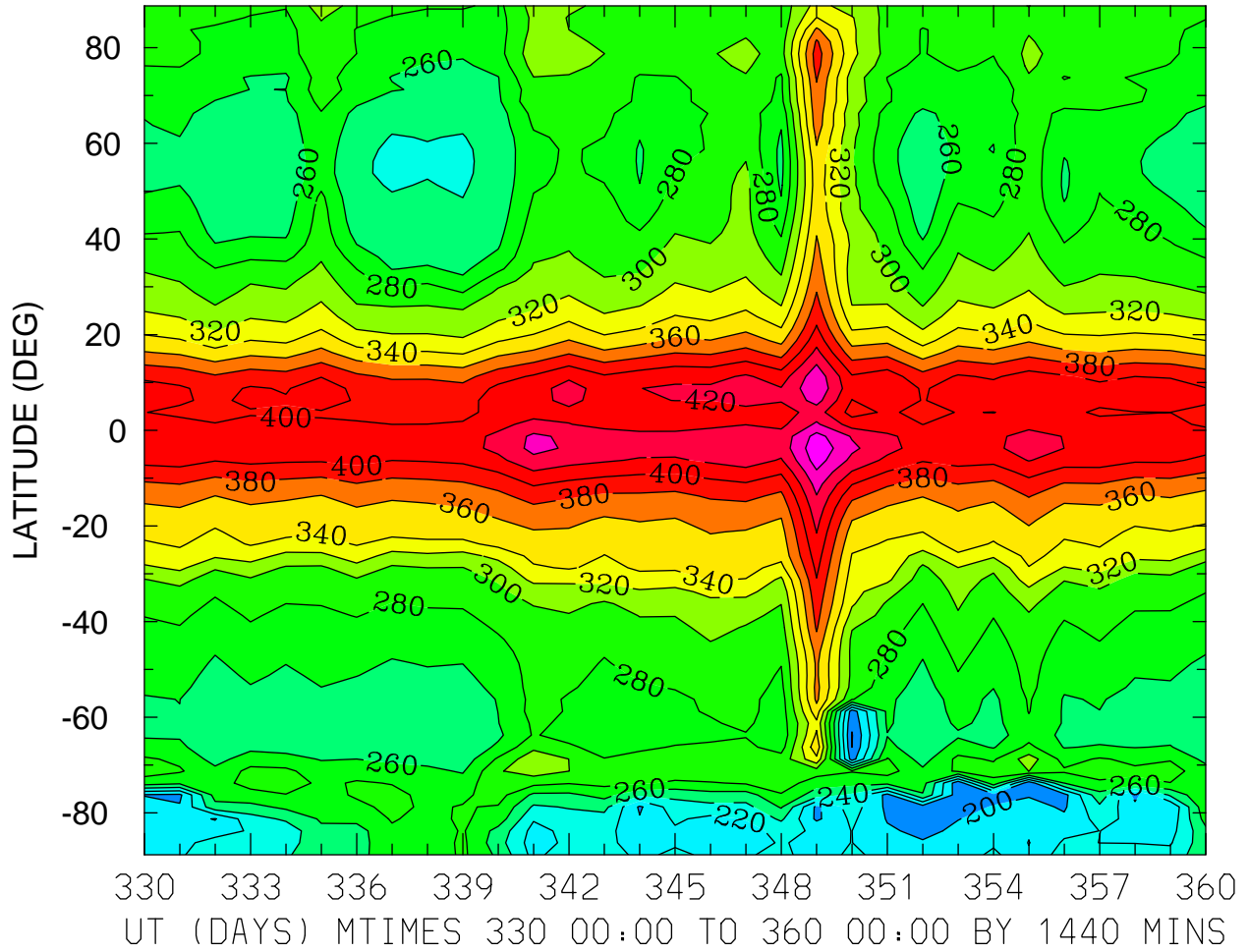


HMF2 (KM)
LOCAL TIME = 0.00



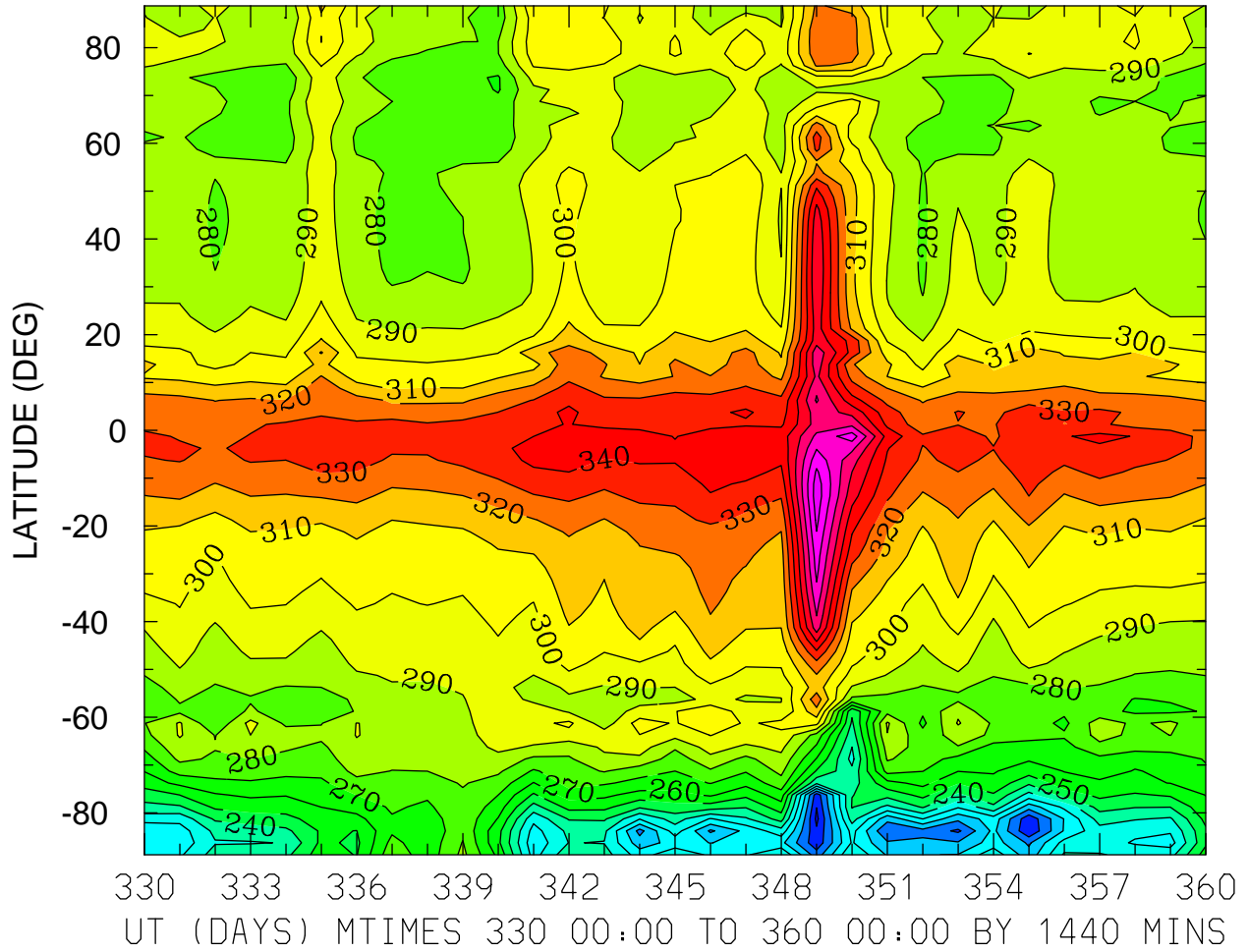
MIN,MAX= 1.1770E+02 4.0682E+02 INTERVAL= 2.0000E+01
FIRST: tiegcm2.0_res2.5_dec2006_heelis_gpi_prim_001.nc
LAST: tiegcm2.0_res2.5_dec2006_heelis_gpi_prim_004.nc

HMF2 (KM)
LOCAL TIME = 12.00



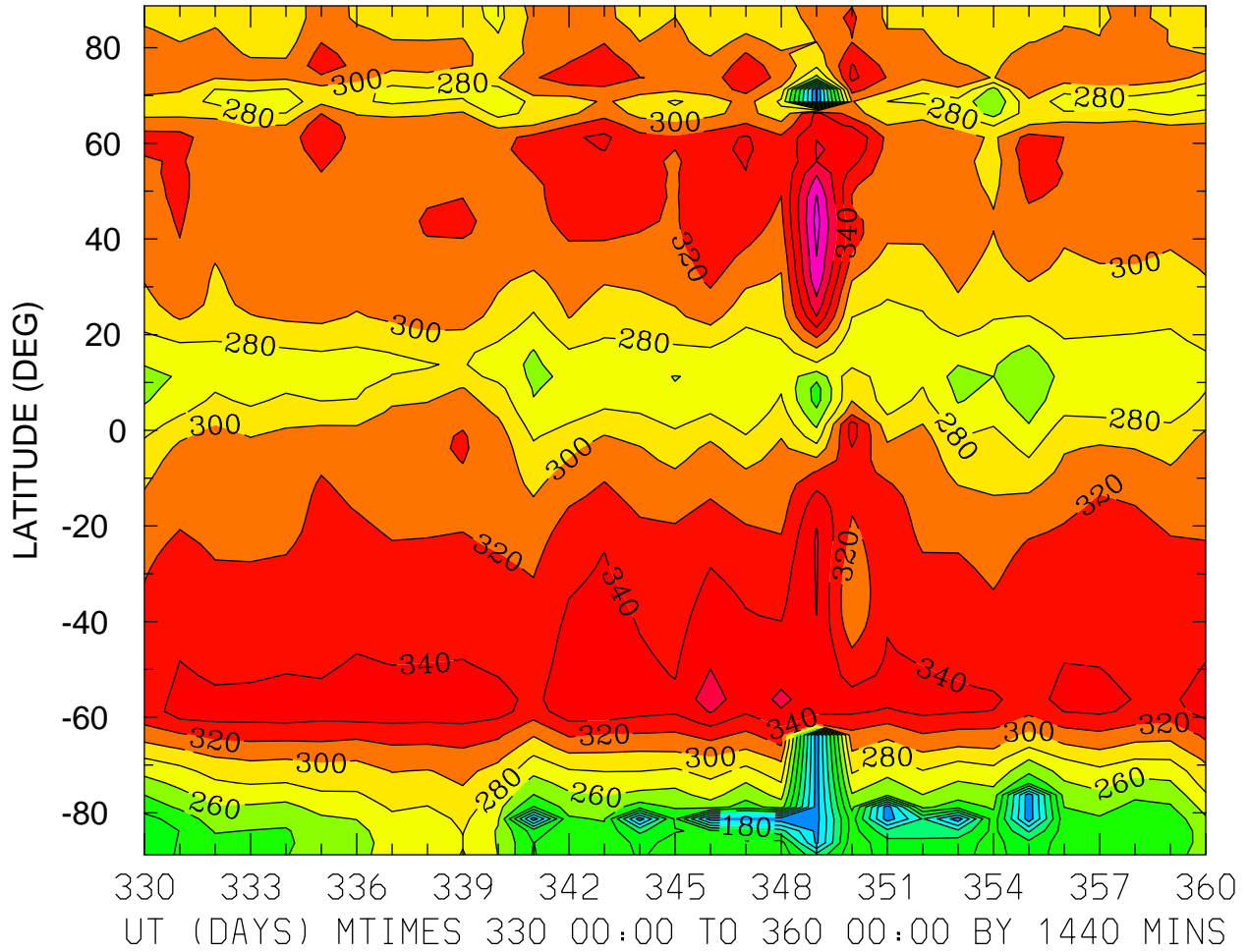
MIN,MAX= 1.7881E+02 4.7442E+02 INTERVAL= 2.0000E+01
FIRST: tiegcm2.0_res2.5_dec2006_heelis_gpi_prim_001.nc
LAST: tiegcm2.0_res2.5_dec2006_heelis_gpi_prim_004.nc

HMF2 (KM)
ZONAL MEANS



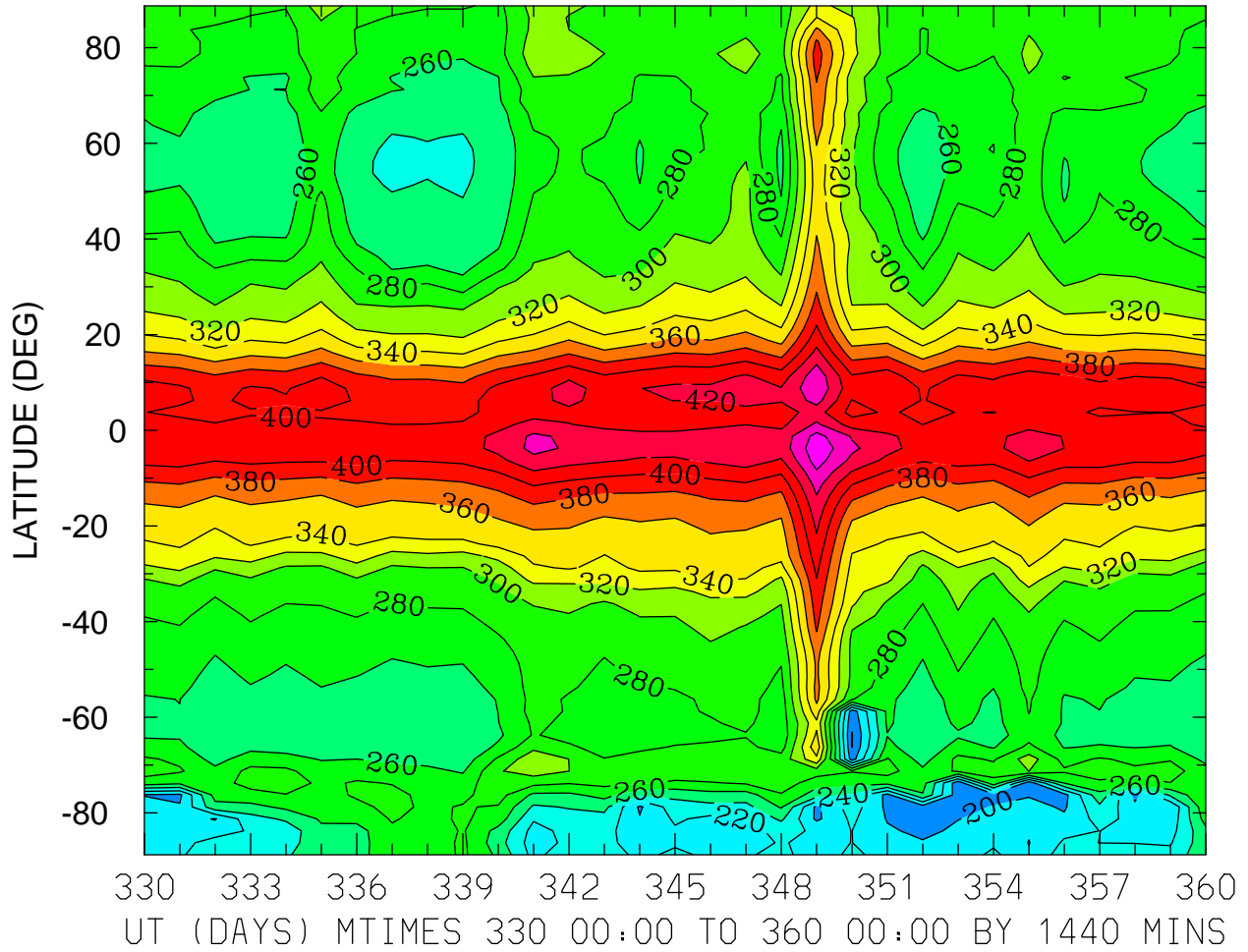
MIN,MAX= 1.7749E+02 3.9594E+02 INTERVAL= 1.0000E+01
FIRST: tiegcm2.0_res2.5_dec2006_heelis_gpi_prim_001.nc
LAST: tiegcm2.0_res2.5_dec2006_heelis_gpi_prim_004.nc

HMF2 (KM)
LOCAL TIME = 0.00



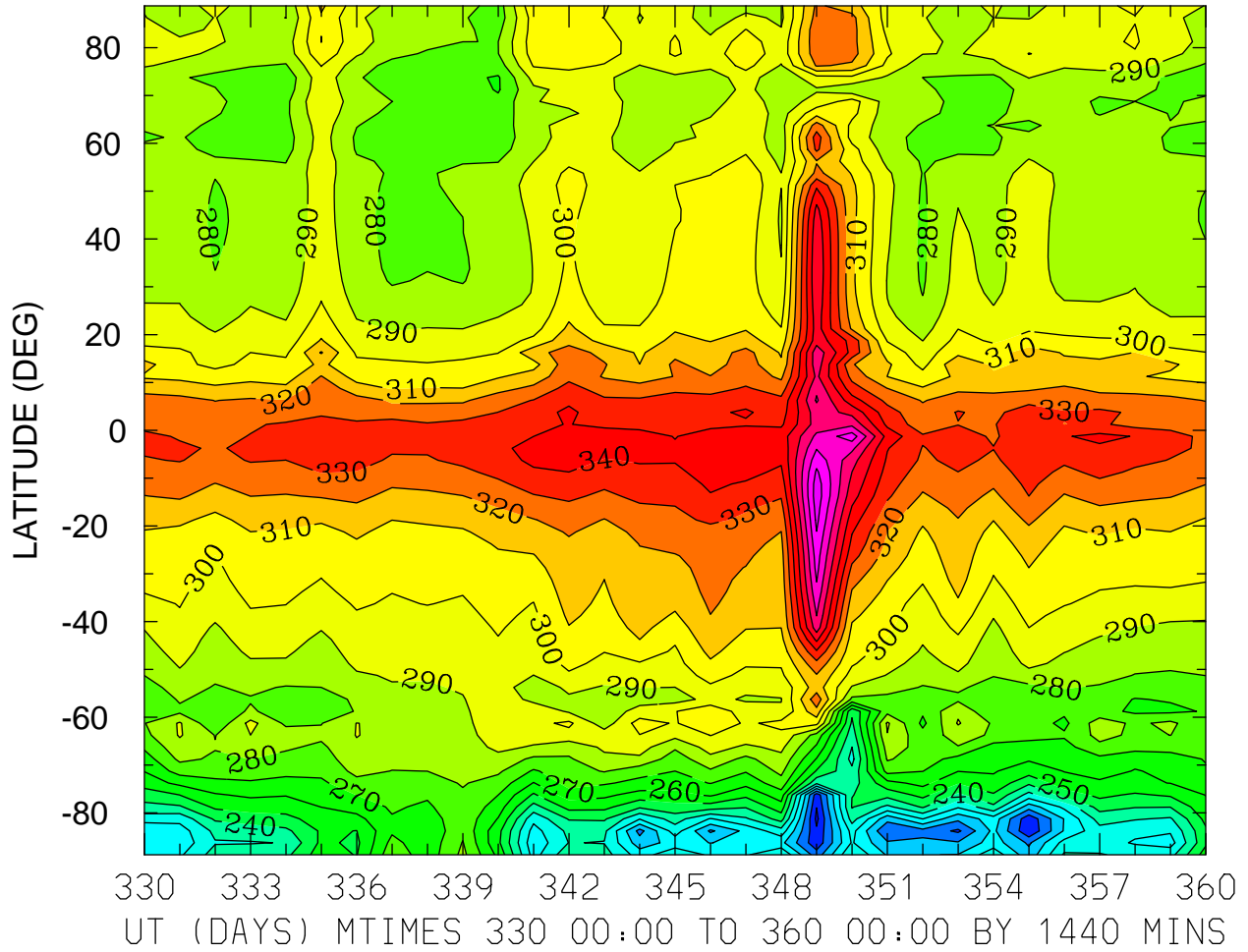
MIN,MAX= 1.1770E+02 4.0682E+02 INTERVAL= 2.0000E+01
FIRST: tiegcm2.0_res2.5_dec2006_heelis_gpi_prim_001.nc
LAST: tiegcm2.0_res2.5_dec2006_heelis_gpi_prim_004.nc

HMF2 (KM)
LOCAL TIME = 12.00



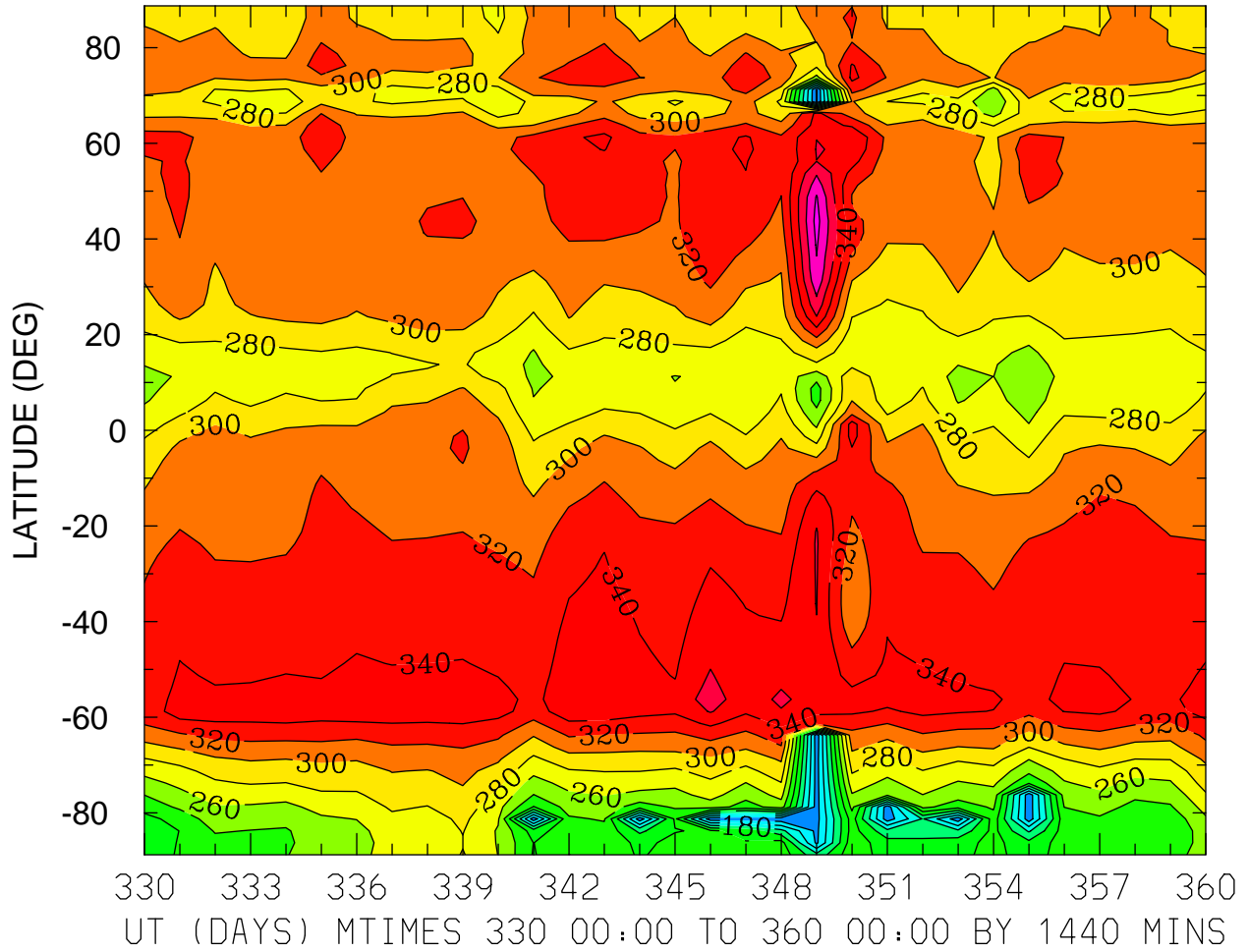
MIN,MAX= 1.7881E+02 4.7442E+02 INTERVAL= 2.0000E+01
FIRST: tiegcm2.0_res2.5_dec2006_heelis_gpi_prim_001.nc
LAST: tiegcm2.0_res2.5_dec2006_heelis_gpi_prim_004.nc

HMF2 (KM)
ZONAL MEANS



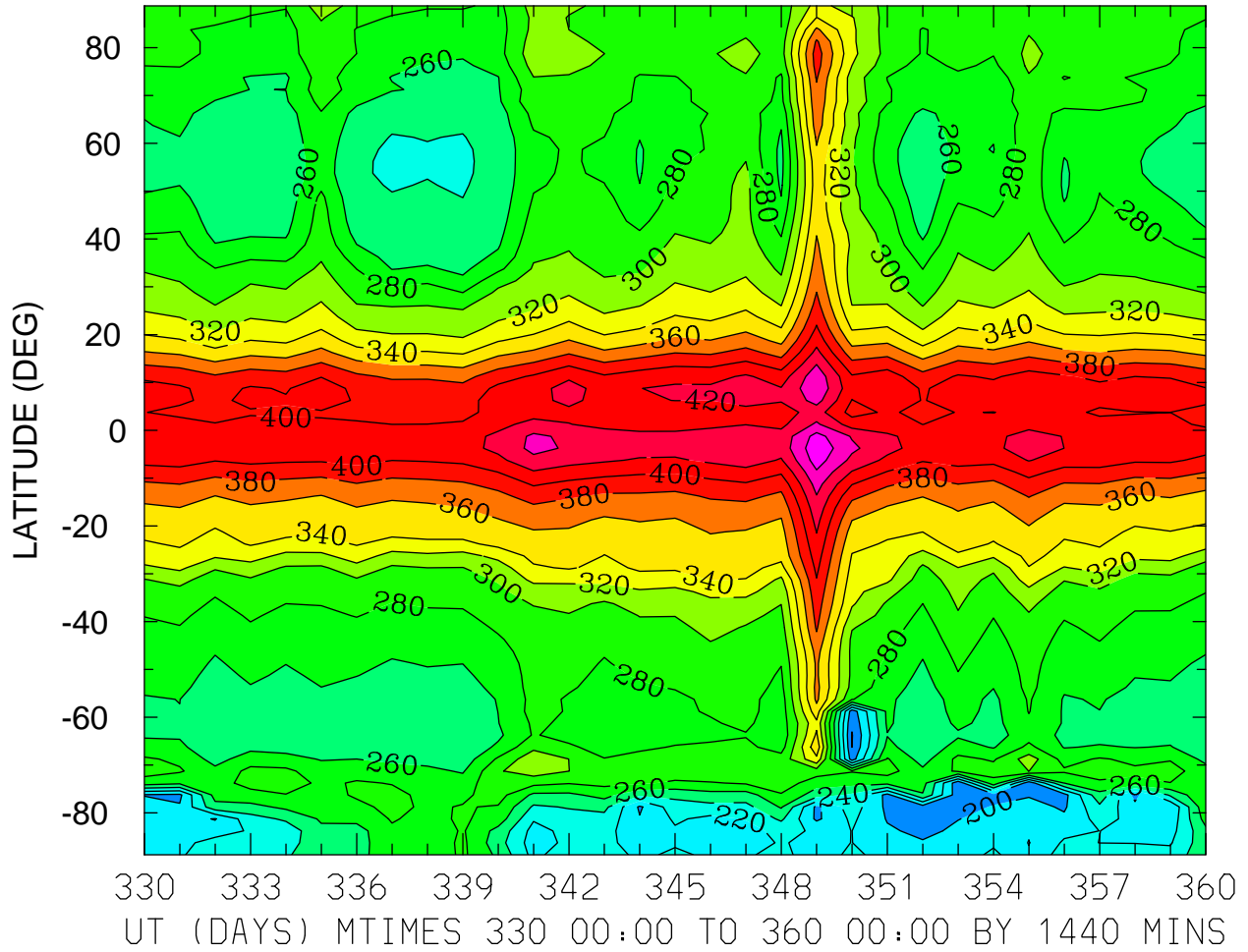
MIN,MAX= 1.7749E+02 3.9594E+02 INTERVAL= 1.0000E+01
FIRST: tiegcm2.0_res2.5_dec2006_heelis_gpi_prim_001.nc
LAST: tiegcm2.0_res2.5_dec2006_heelis_gpi_prim_004.nc

HMF2 (KM)
LOCAL TIME = 0.00



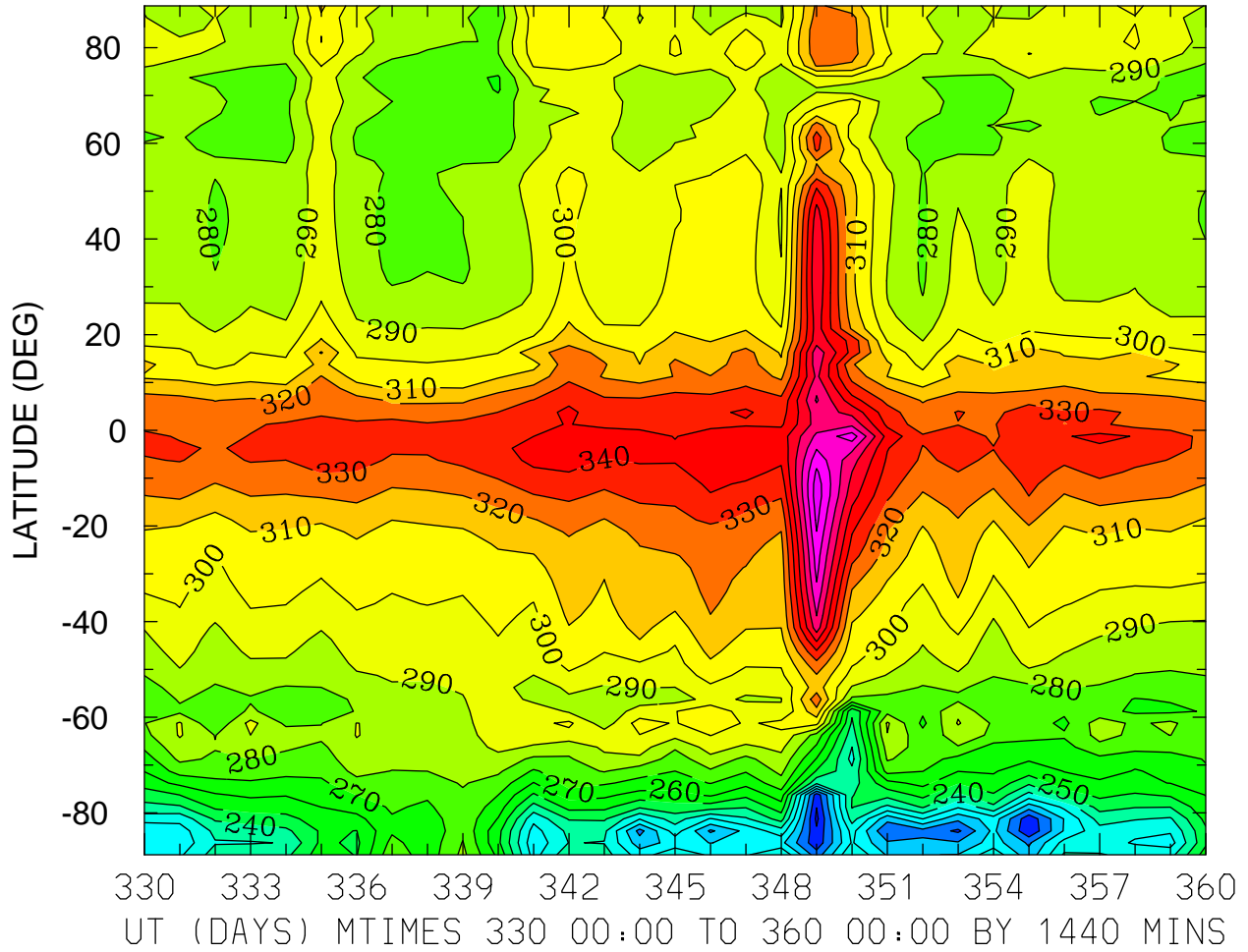
MIN,MAX= 1.1770E+02 4.0682E+02 INTERVAL= 2.0000E+01
FIRST: tiegcm2.0_res2.5_dec2006_heelis_gpi_prim_001.nc
LAST: tiegcm2.0_res2.5_dec2006_heelis_gpi_prim_004.nc

HMF2 (KM)
LOCAL TIME = 12.00



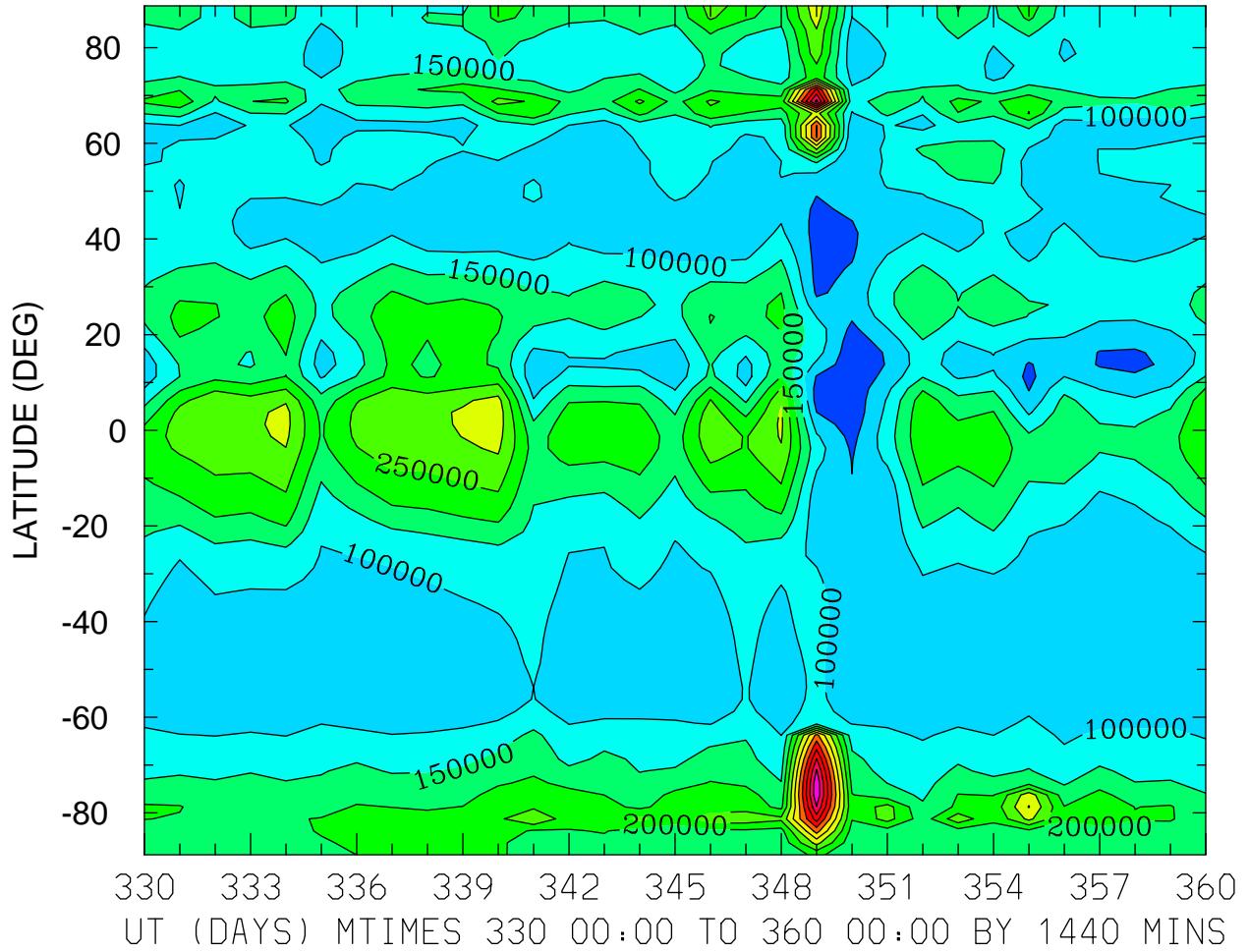
MIN,MAX= 1.7881E+02 4.7442E+02 INTERVAL= 2.0000E+01
FIRST: tiegcm2.0_res2.5_dec2006_heelis_gpi_prim_001.nc
LAST: tiegcm2.0_res2.5_dec2006_heelis_gpi_prim_004.nc

HMF2 (KM)
ZONAL MEANS



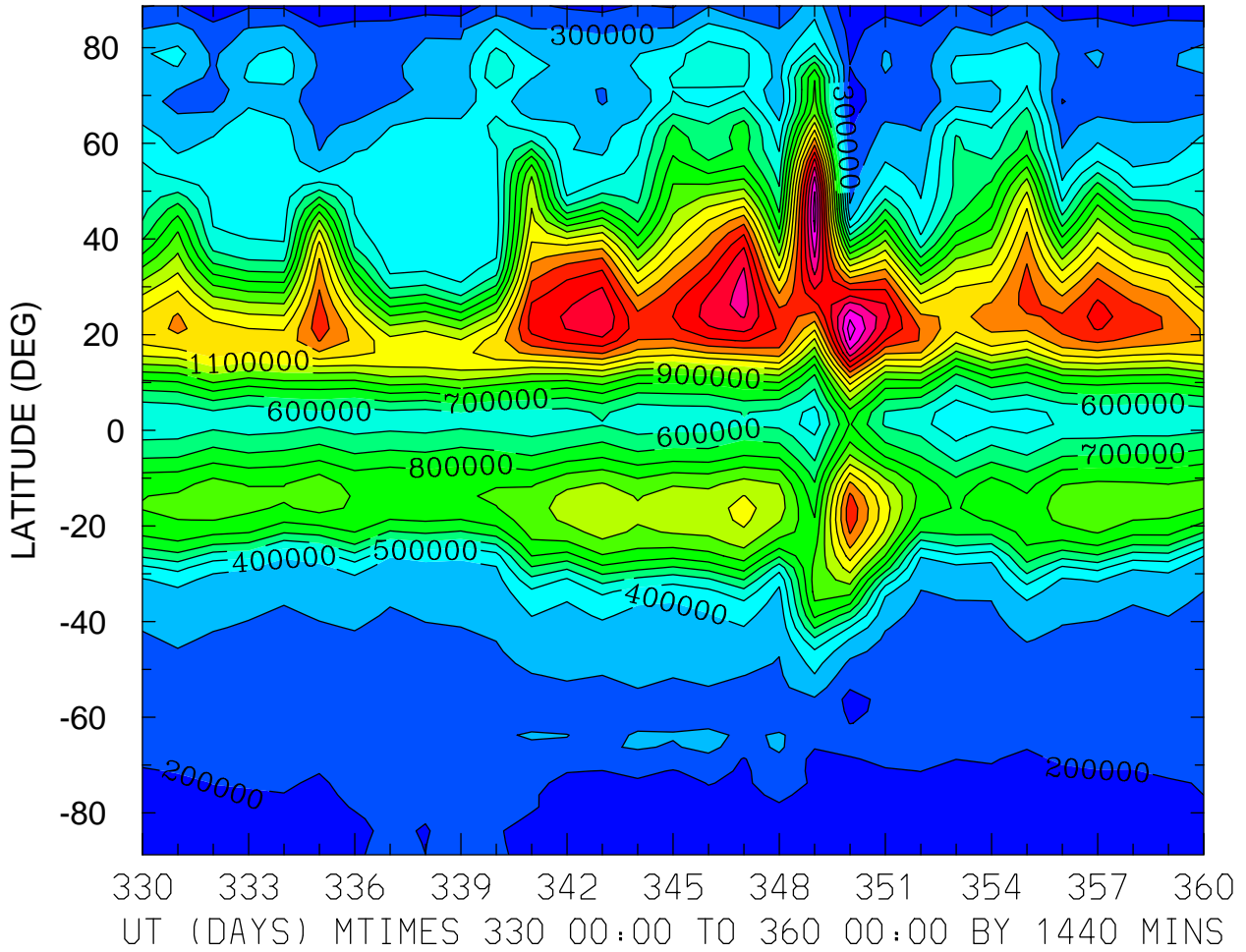
MIN,MAX= 1.7749E+02 3.9594E+02 INTERVAL= 1.0000E+01
FIRST: tiegcm2.0_res2.5_dec2006_heelis_gpi_prim_001.nc
LAST: tiegcm2.0_res2.5_dec2006_heelis_gpi_prim_004.nc

NMF2 ()
LOCAL TIME = 0.00



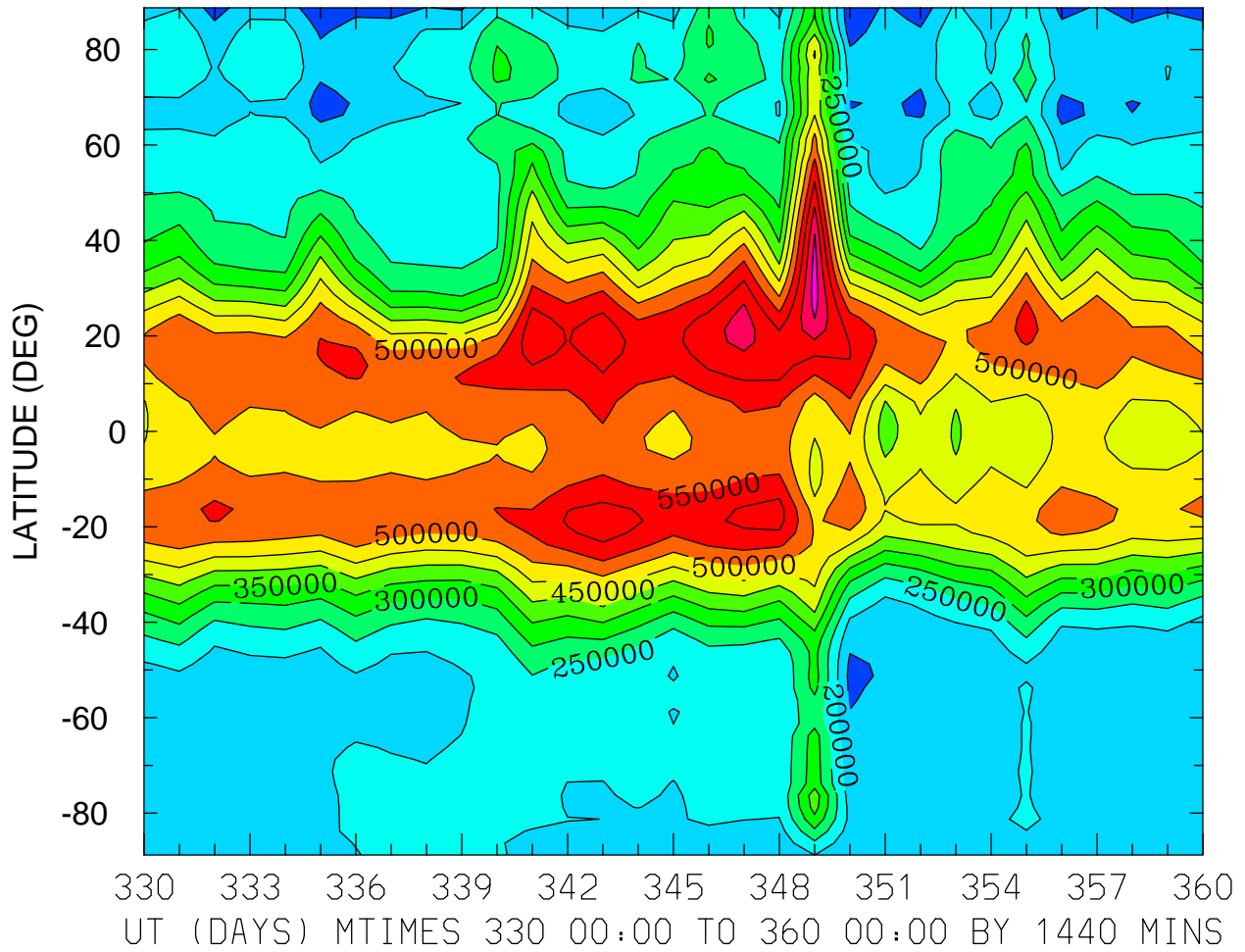
MIN,MAX= 1.2645E+04 6.3861E+05 INTERVAL= 5.0000E+04
FIRST: tiegcm2.0_res2.5_dec2006_heelis_gpi_prim_001.nc
LAST: tiegcm2.0_res2.5_dec2006_heelis_gpi_prim_004.nc

NMF2 ()
LOCAL TIME = 12.00



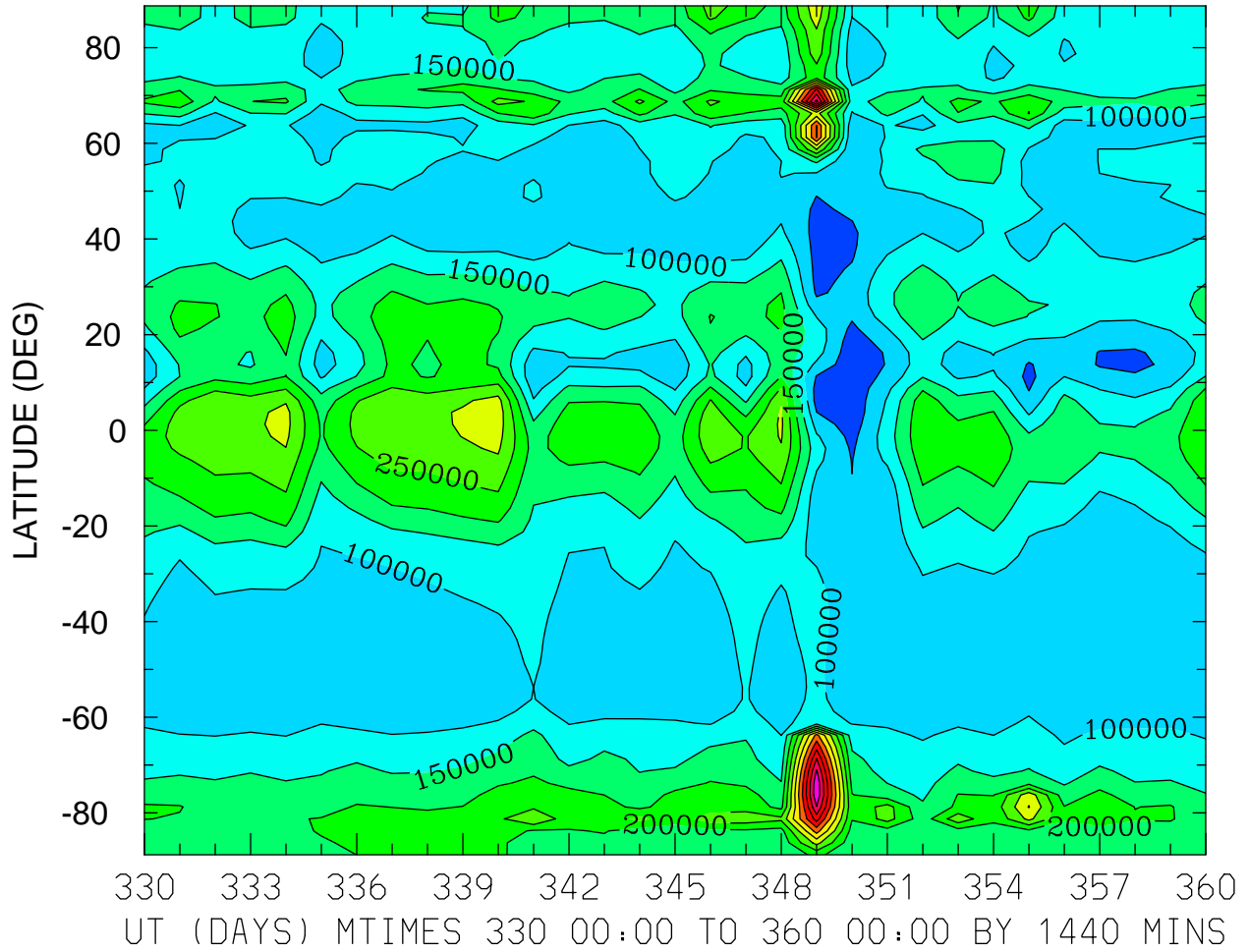
MIN,MAX= 1.1491E+05 1.9498E+06 INTERVAL= 1.0000E+05
FIRST: tiegcm2.0_res2.5_dec2006_heelis_gpi_prim_001.nc
LAST: tiegcm2.0_res2.5_dec2006_heelis_gpi_prim_004.nc

NMF2 ()
ZONAL MEANS



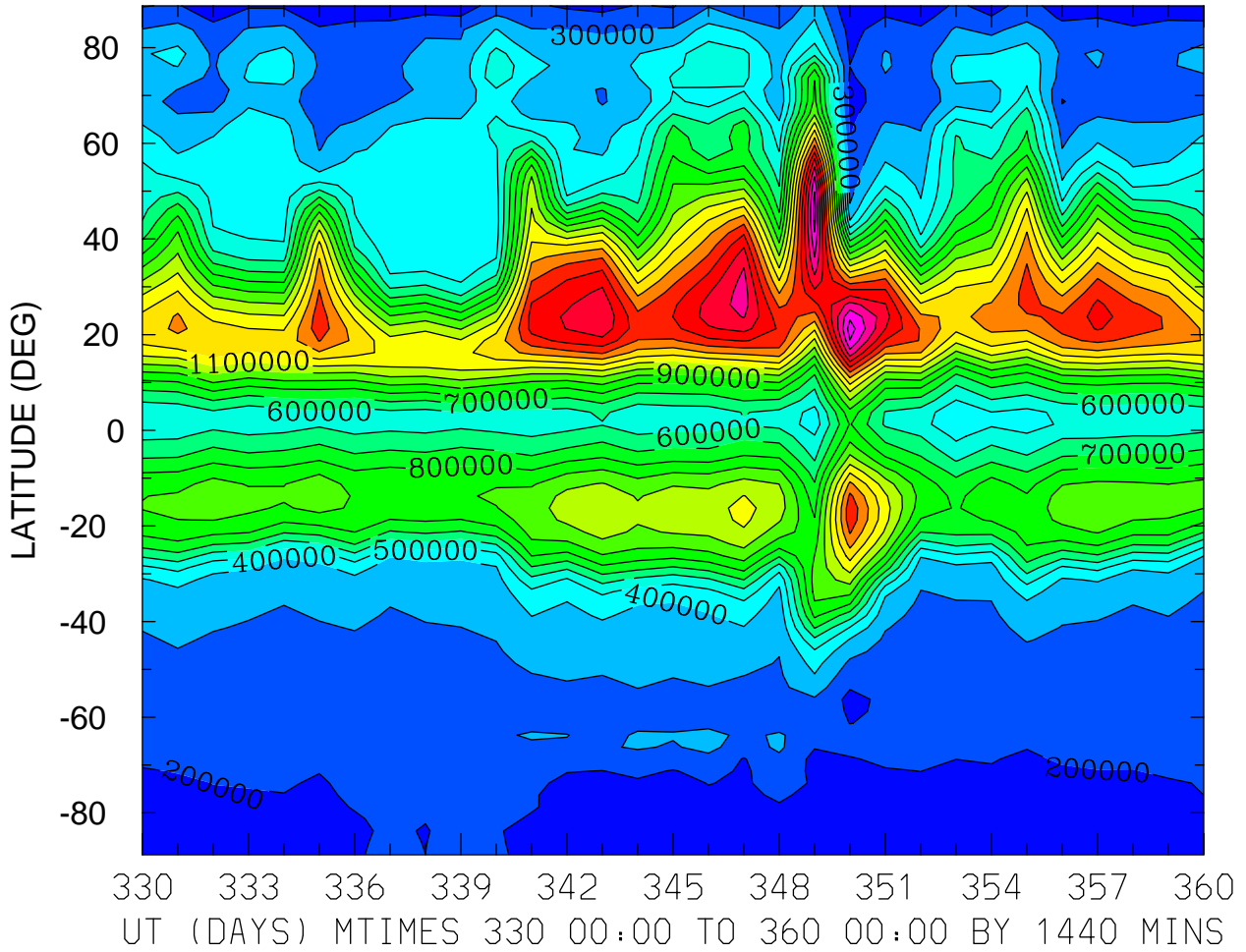
MIN,MAX= 1.0973E+05 7.2290E+05 INTERVAL= 5.0000E+04
FIRST: tiegcm2.0_res2.5_dec2006_heelis_gpi_prim_001.nc
LAST: tiegcm2.0_res2.5_dec2006_heelis_gpi_prim_004.nc

NMF2 ()
LOCAL TIME = 0.00



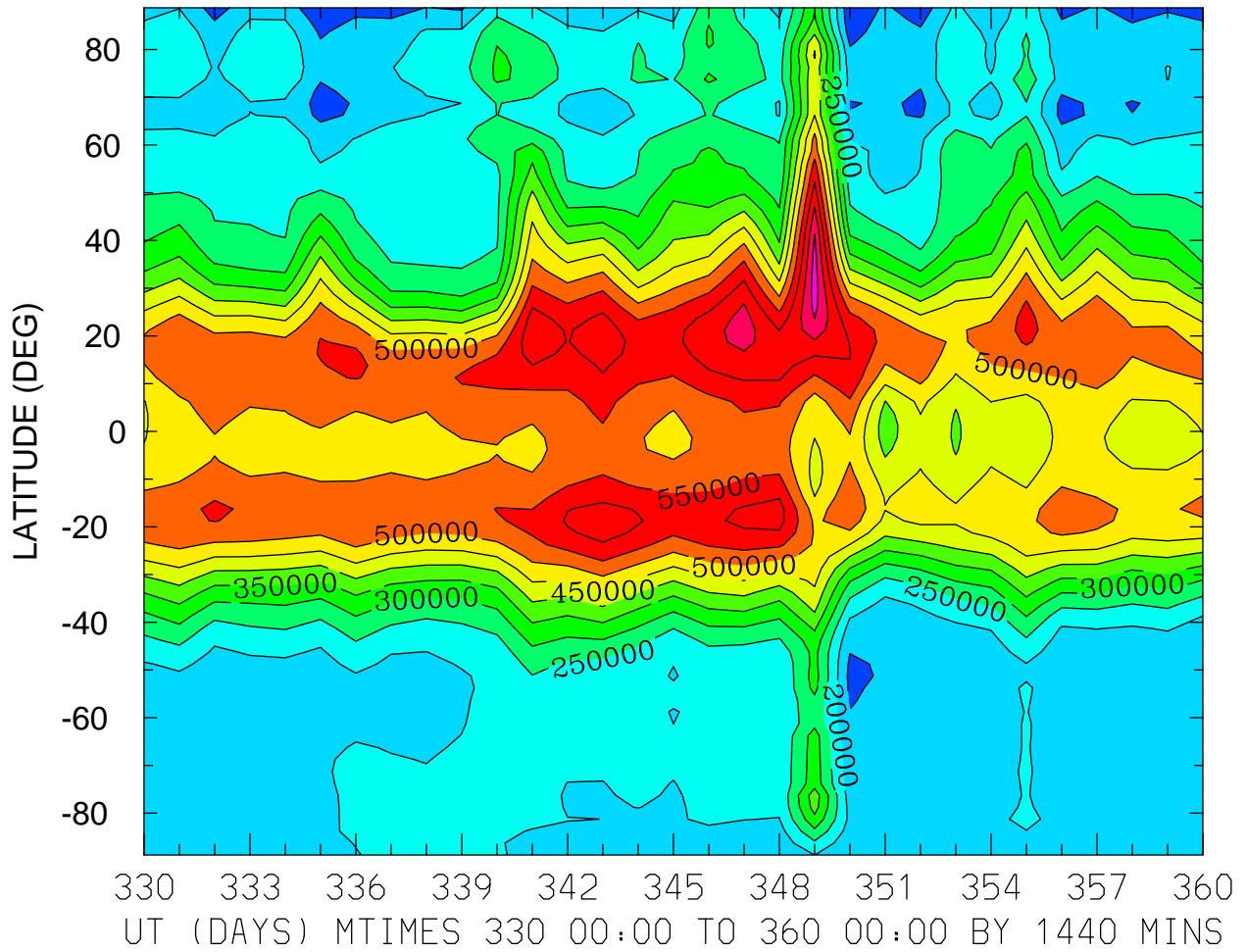
MIN,MAX= 1.2645E+04 6.3861E+05 INTERVAL= 5.0000E+04
FIRST: tiegcm2.0_res2.5_dec2006_heelis_gpi_prim_001.nc
LAST: tiegcm2.0_res2.5_dec2006_heelis_gpi_prim_004.nc

NMF2 ()
LOCAL TIME = 12.00



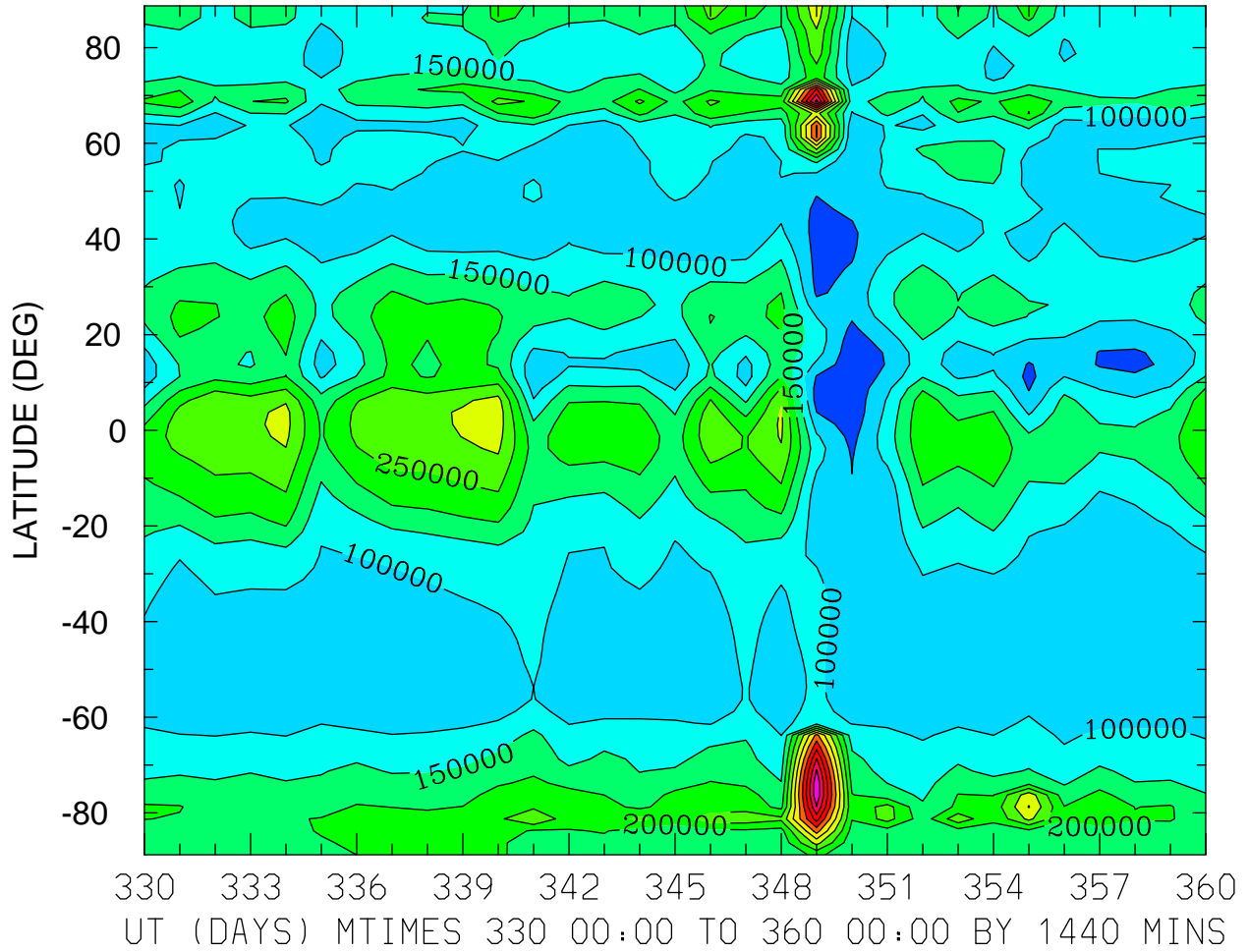
MIN,MAX= 1.1491E+05 1.9498E+06 INTERVAL= 1.0000E+05
FIRST: tiegcm2.0_res2.5_dec2006_heelis_gpi_prim_001.nc
LAST: tiegcm2.0_res2.5_dec2006_heelis_gpi_prim_004.nc

NMF2 ()
ZONAL MEANS



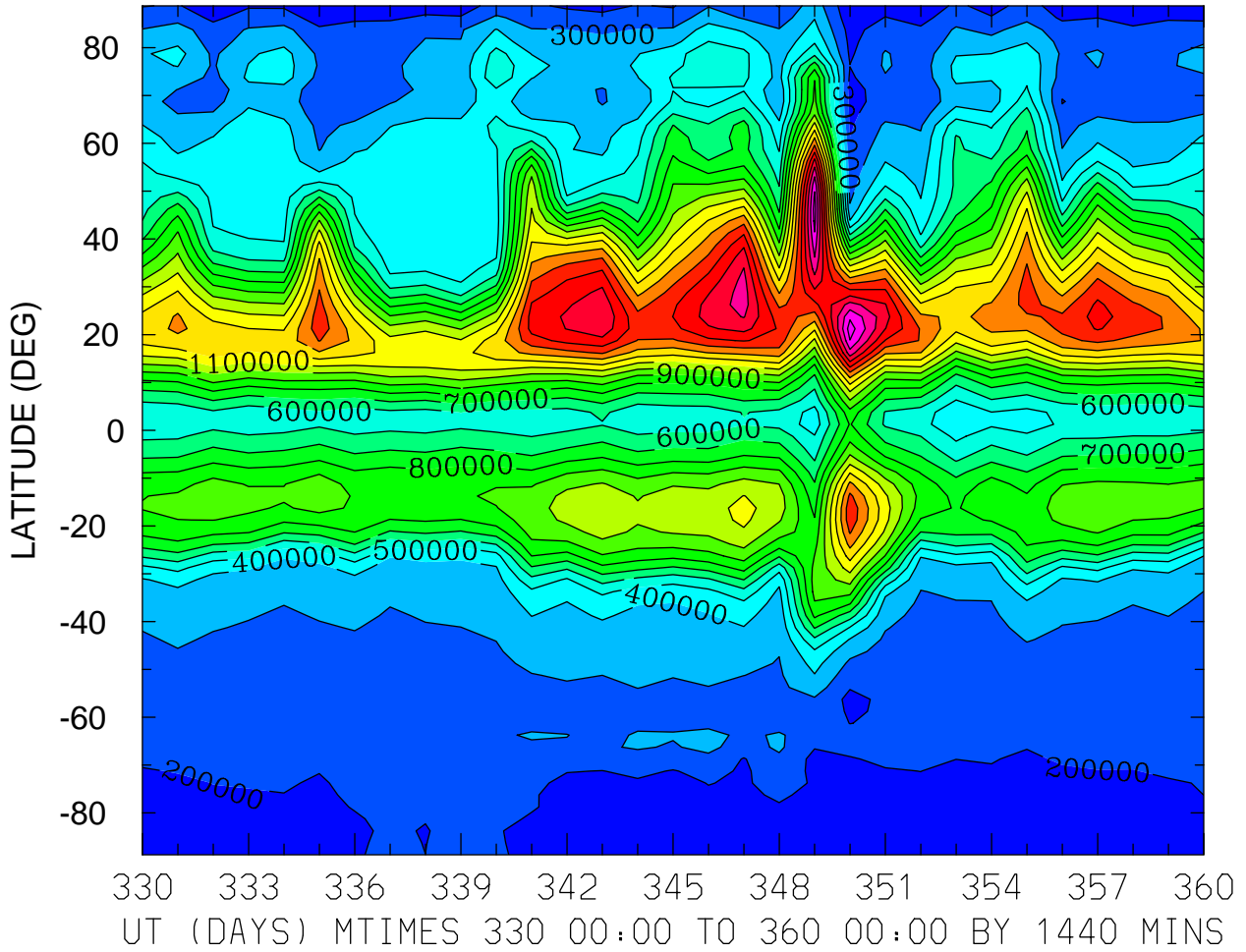
MIN,MAX= 1.0973E+05 7.2290E+05 INTERVAL= 5.0000E+04
FIRST: tiegcm2.0_res2.5_dec2006_heelis_gpi_prim_001.nc
LAST: tiegcm2.0_res2.5_dec2006_heelis_gpi_prim_004.nc

NMF2 ()
LOCAL TIME = 0.00



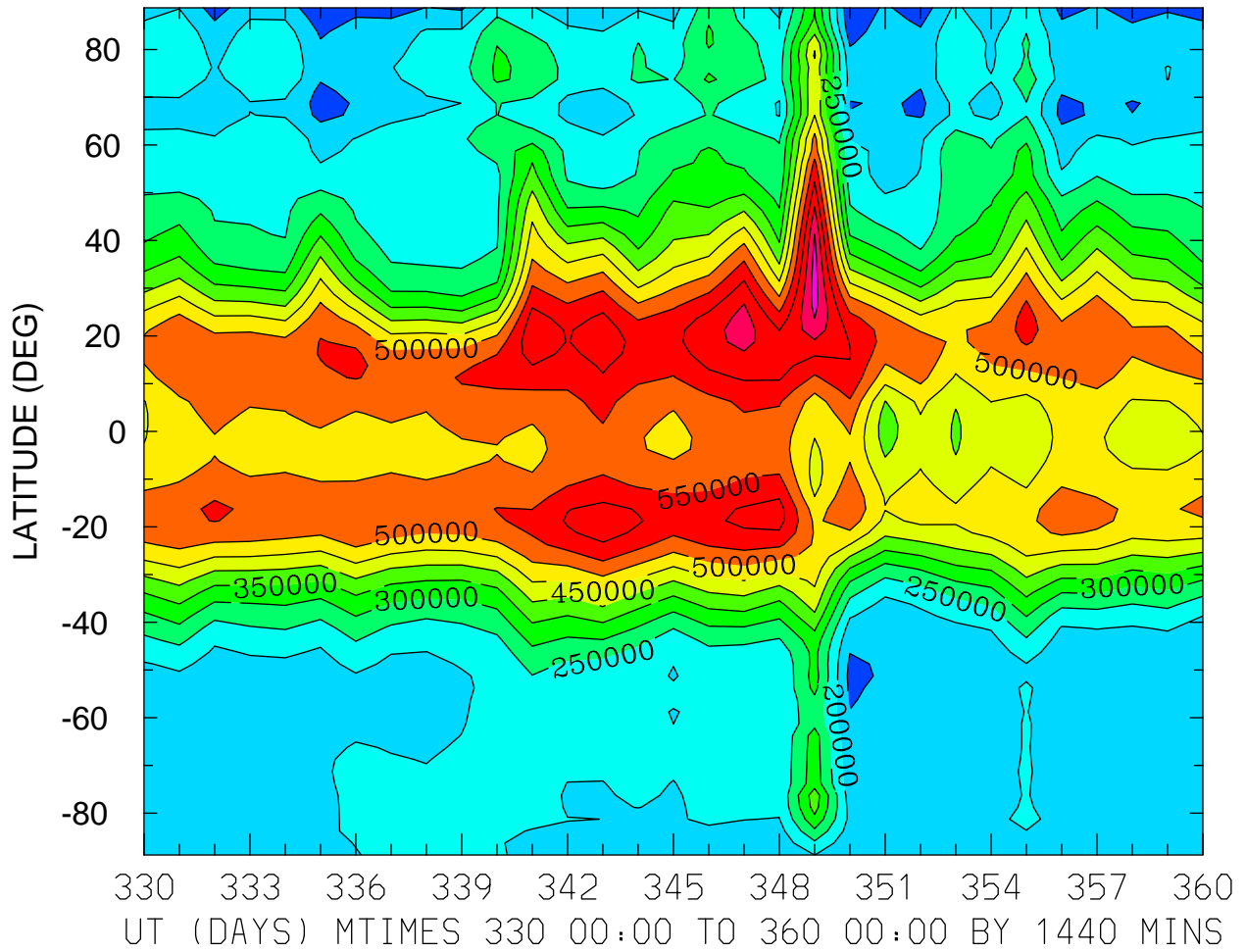
MIN,MAX= 1.2645E+04 6.3861E+05 INTERVAL= 5.0000E+04
FIRST: tiegcm2.0_res2.5_dec2006_heelis_gpi_prim_001.nc
LAST: tiegcm2.0_res2.5_dec2006_heelis_gpi_prim_004.nc

NMF2 ()
LOCAL TIME = 12.00



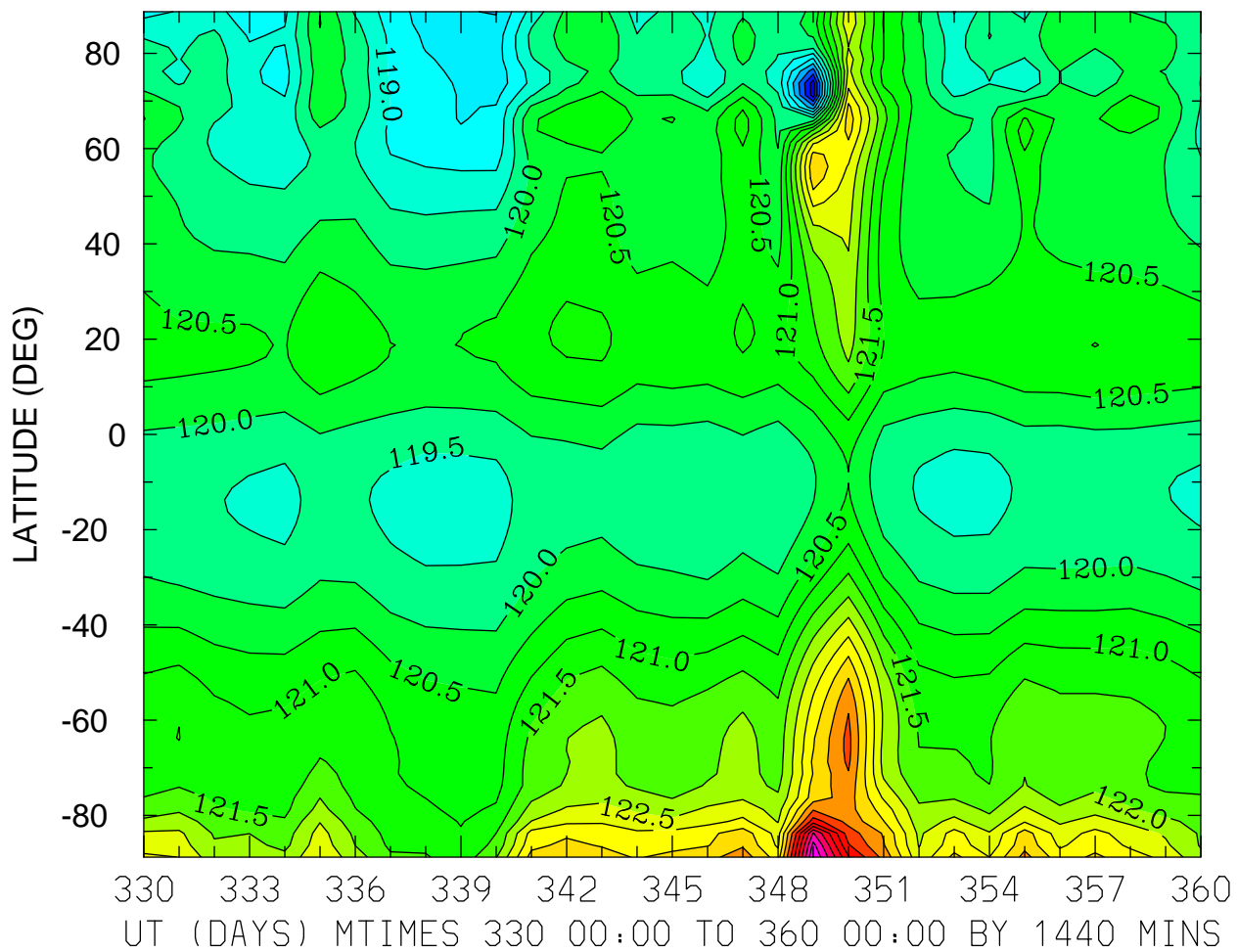
MIN,MAX= 1.1491E+05 1.9498E+06 INTERVAL= 1.0000E+05
FIRST: tiegcm2.0_res2.5_dec2006_heelis_gpi_prim_001.nc
LAST: tiegcm2.0_res2.5_dec2006_heelis_gpi_prim_004.nc

NMF2 ()
ZONAL MEANS

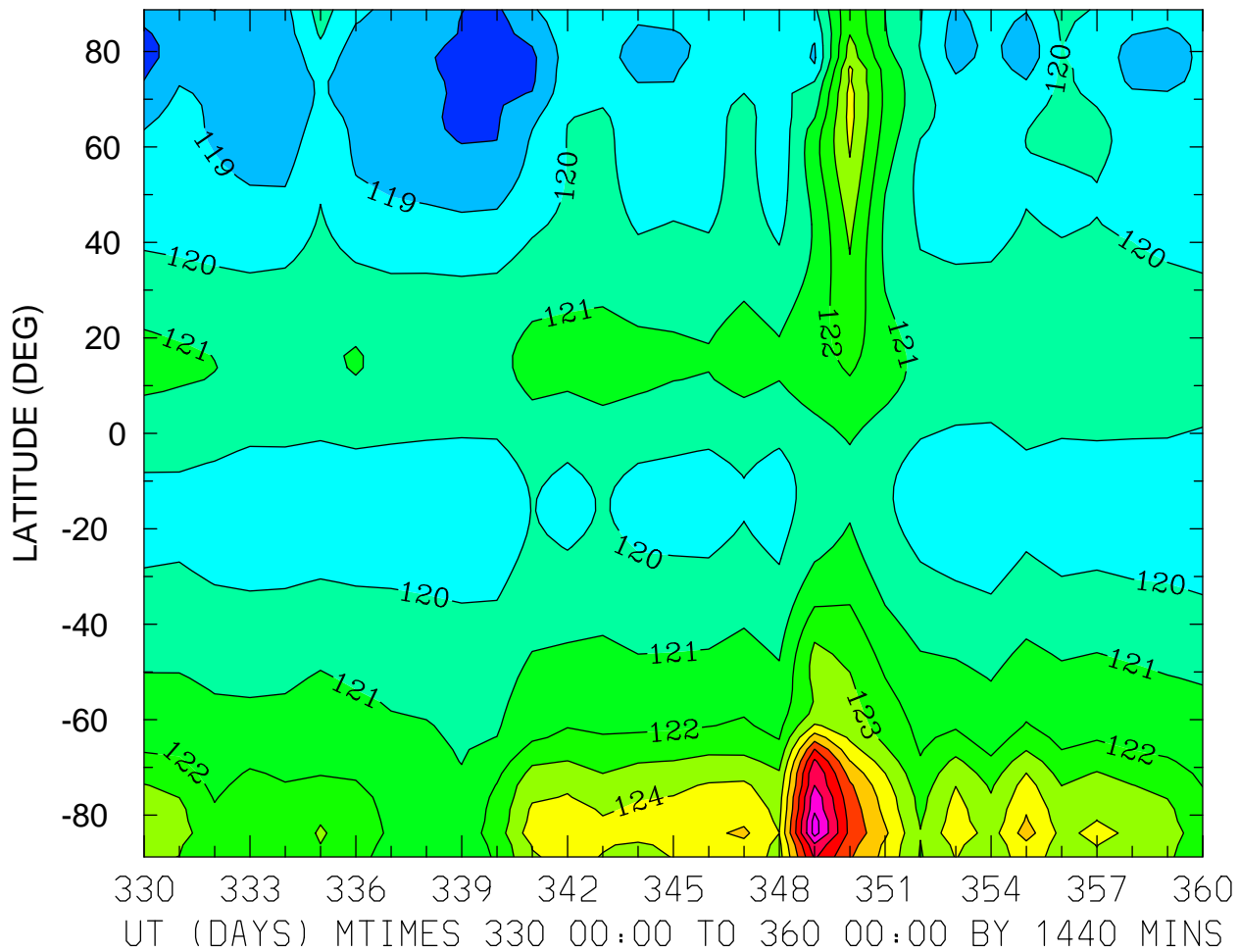


MIN,MAX= 1.0973E+05 7.2290E+05 INTERVAL= 5.0000E+04
FIRST: tiegcm2.0_res2.5_dec2006_heelis_gpi_prim_001.nc
LAST: tiegcm2.0_res2.5_dec2006_heelis_gpi_prim_004.nc

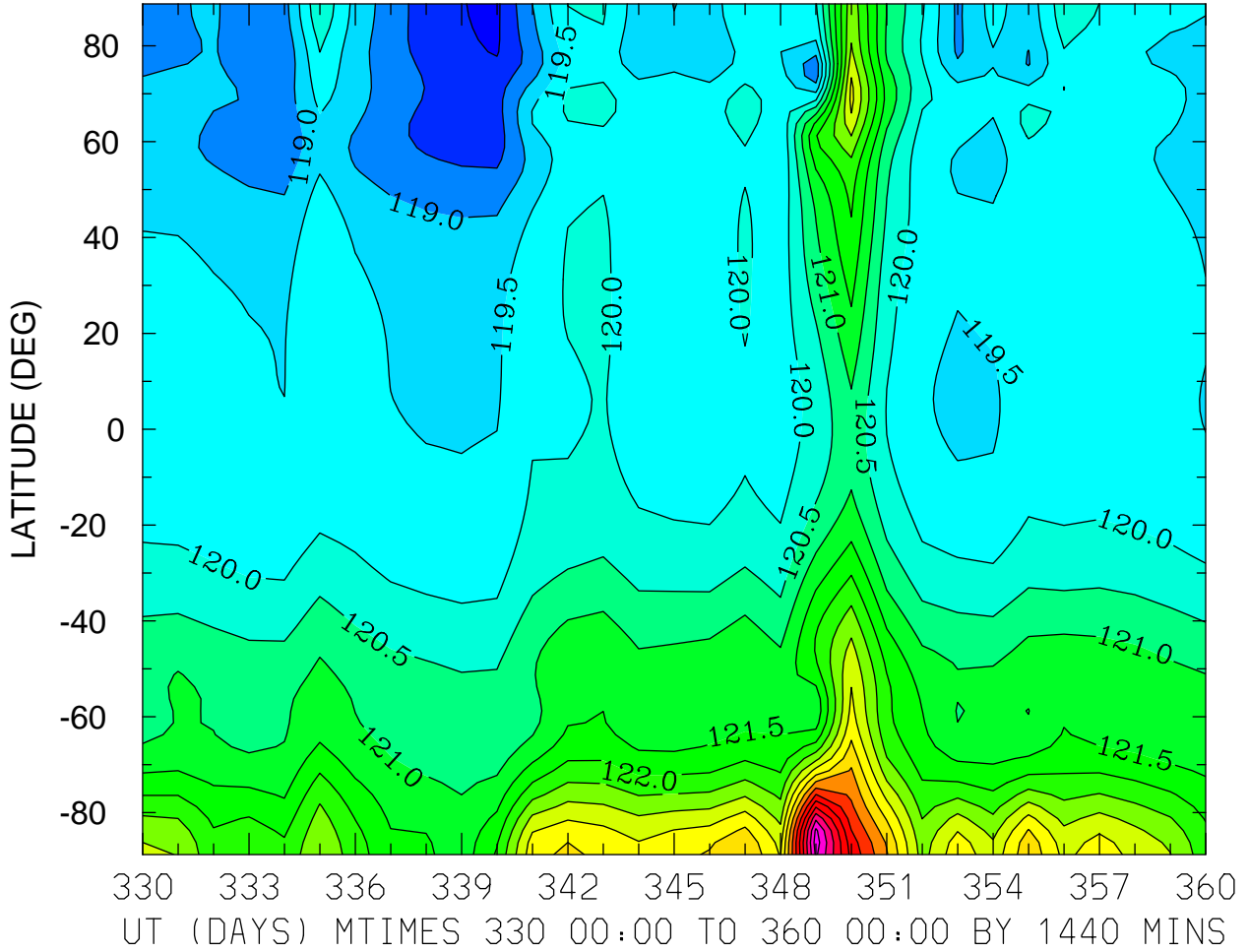
GEOPOTENTIAL HEIGHT (KM)
ZP = -4.000 LOCAL TIME = 0.00



GEOPOTENTIAL HEIGHT (KM)
ZP = -4.000 LOCAL TIME = 12.00

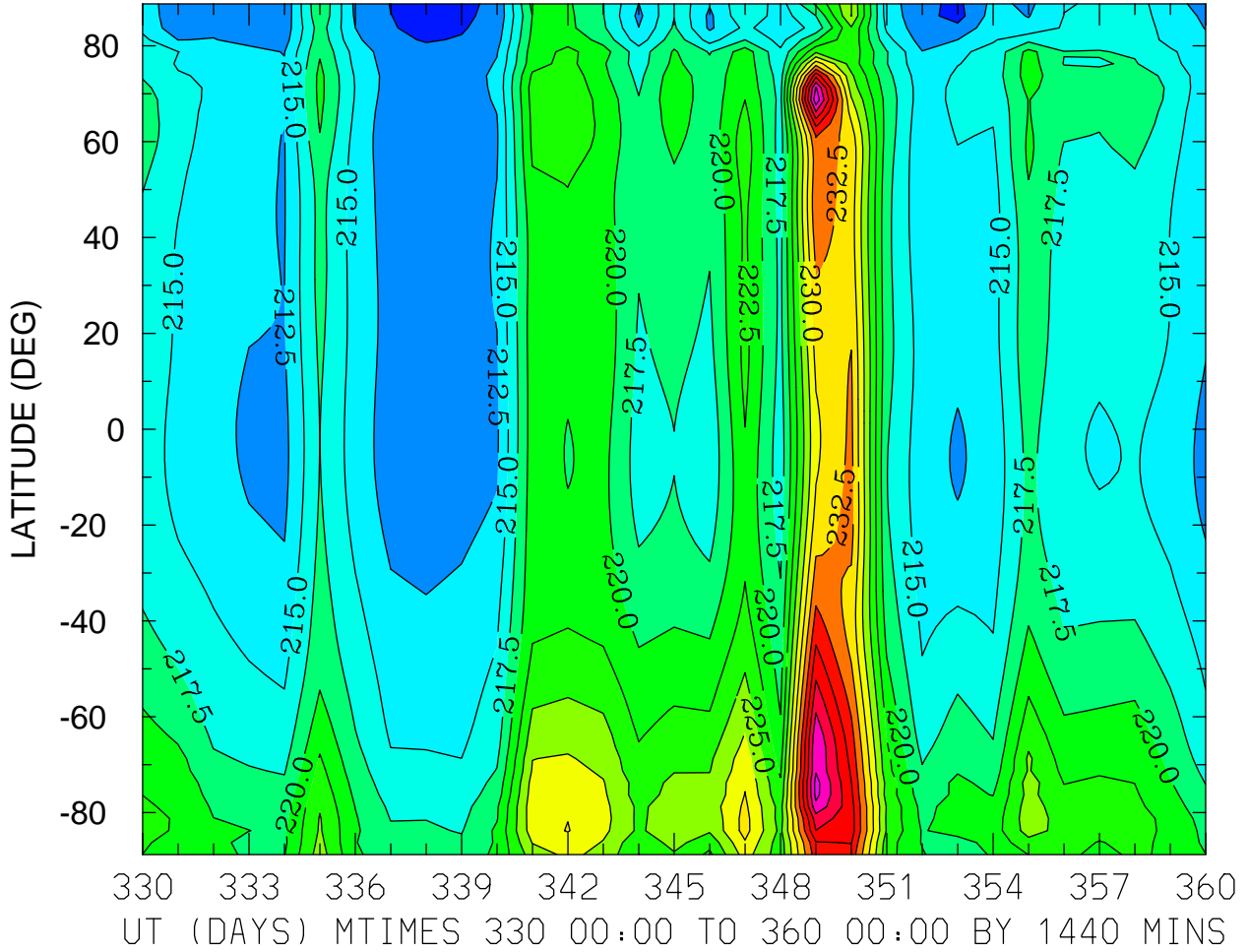


GEOPOTENTIAL HEIGHT (KM)
ZP = -4.000 ZONAL MEANS



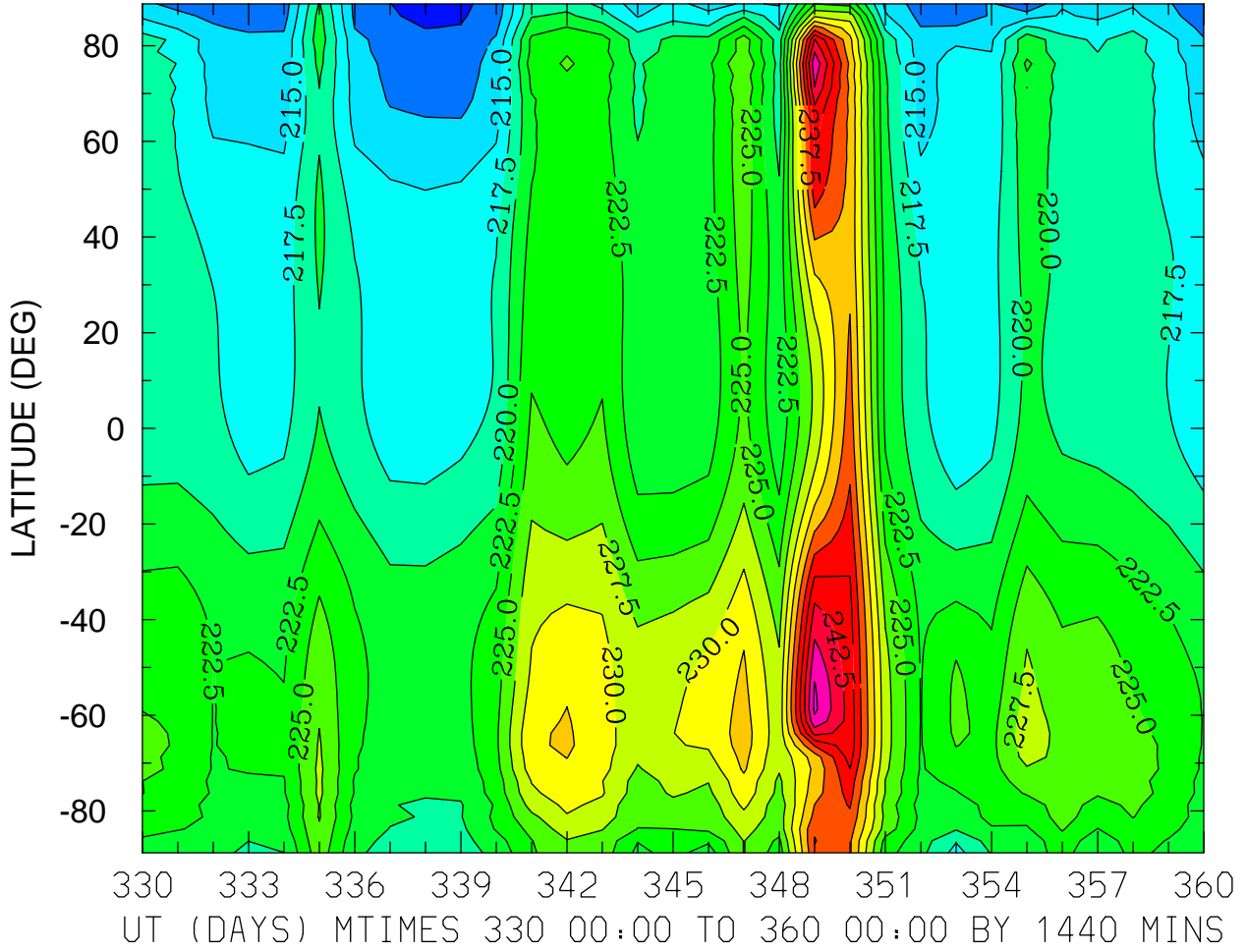
MIN,MAX= 1.1791E+02 1.2826E+02 INTERVAL= 5.0000E-01
FIRST: tiegcm2.0_res2.5_dec2006_heelis_gpi_prim_001.nc
LAST: tiegcm2.0_res2.5_dec2006_heelis_gpi_prim_004.nc

GEOPOTENTIAL HEIGHT (KM)
ZP = 0.000 LOCAL TIME = 0.00



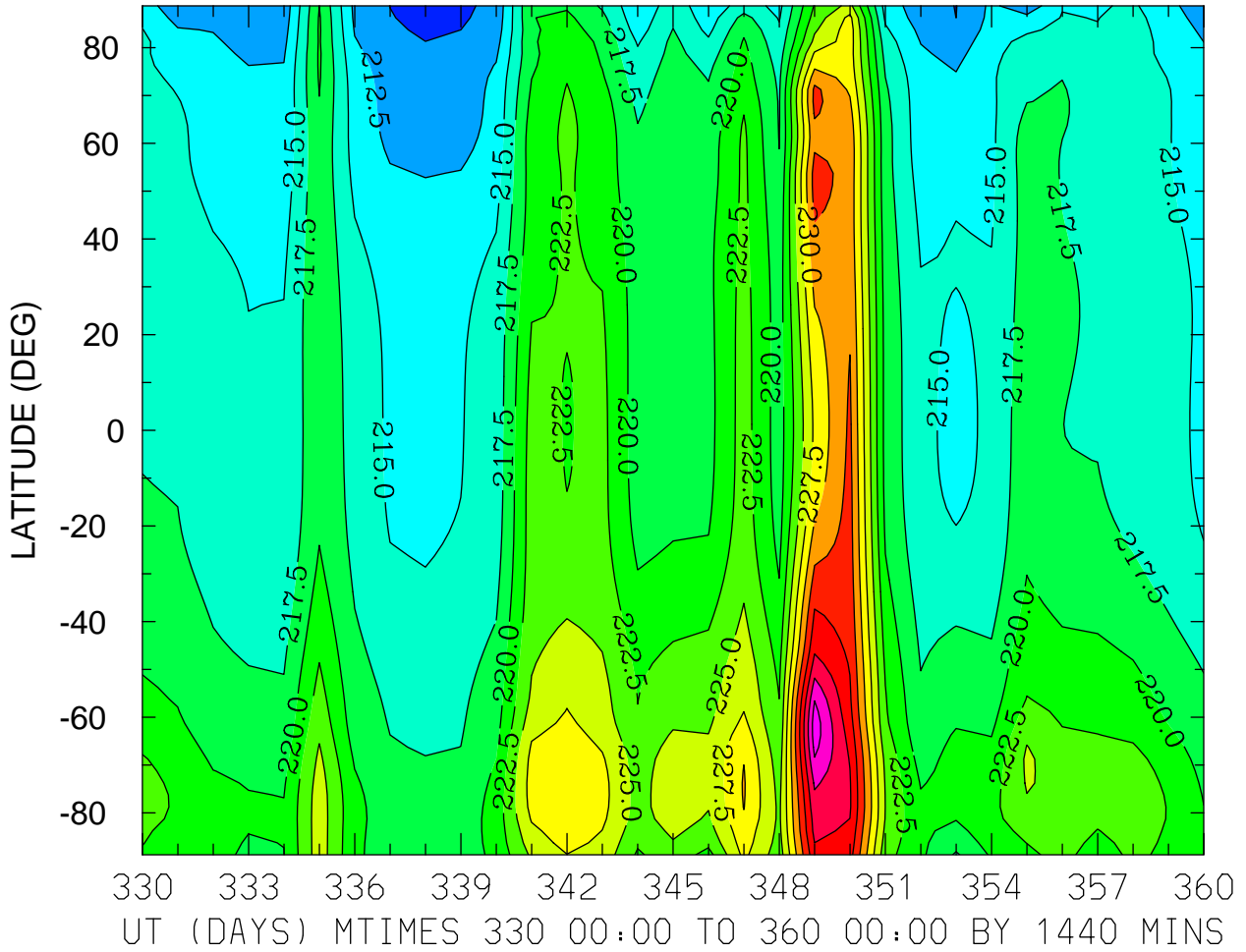
MIN,MAX= 2.0890E+02 2.4684E+02 INTERVAL= 2.5000E+00
FIRST: tiegcm2.0_res2.5_dec2006_heelis_gpi_prim_001.nc
LAST: tiegcm2.0_res2.5_dec2006_heelis_gpi_prim_004.nc

GEOPOTENTIAL HEIGHT (KM)
ZP = 0.000 LOCAL TIME = 12.00



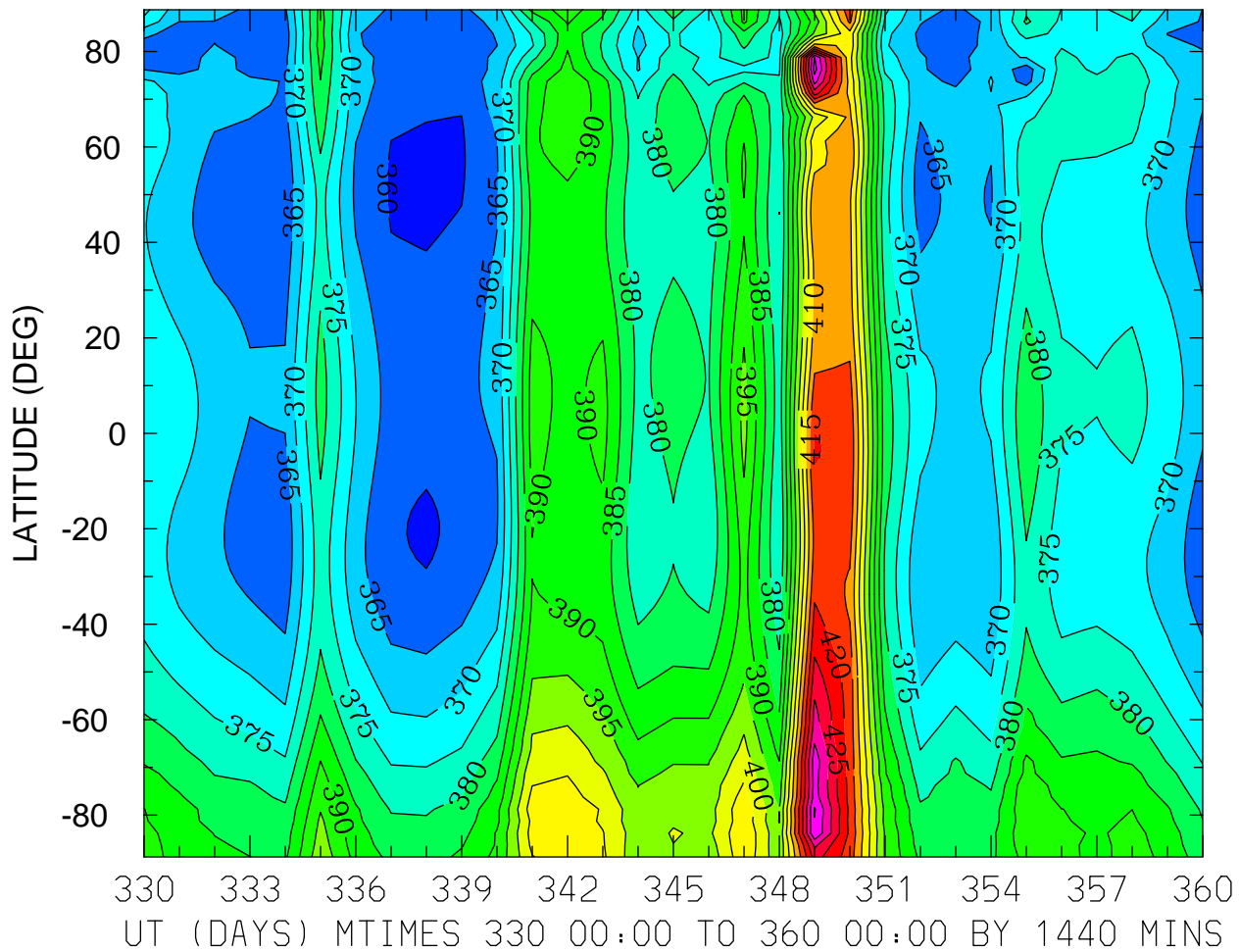
MIN,MAX= 2.0908E+02 2.4803E+02 INTERVAL= 2.5000E+00
FIRST: tiegcm2.0_res2.5_dec2006_heelis_gpi_prim_001.nc
LAST: tiegcm2.0_res2.5_dec2006_heelis_gpi_prim_004.nc

GEOPOTENTIAL HEIGHT (KM)
ZP = 0.000 ZONAL MEANS



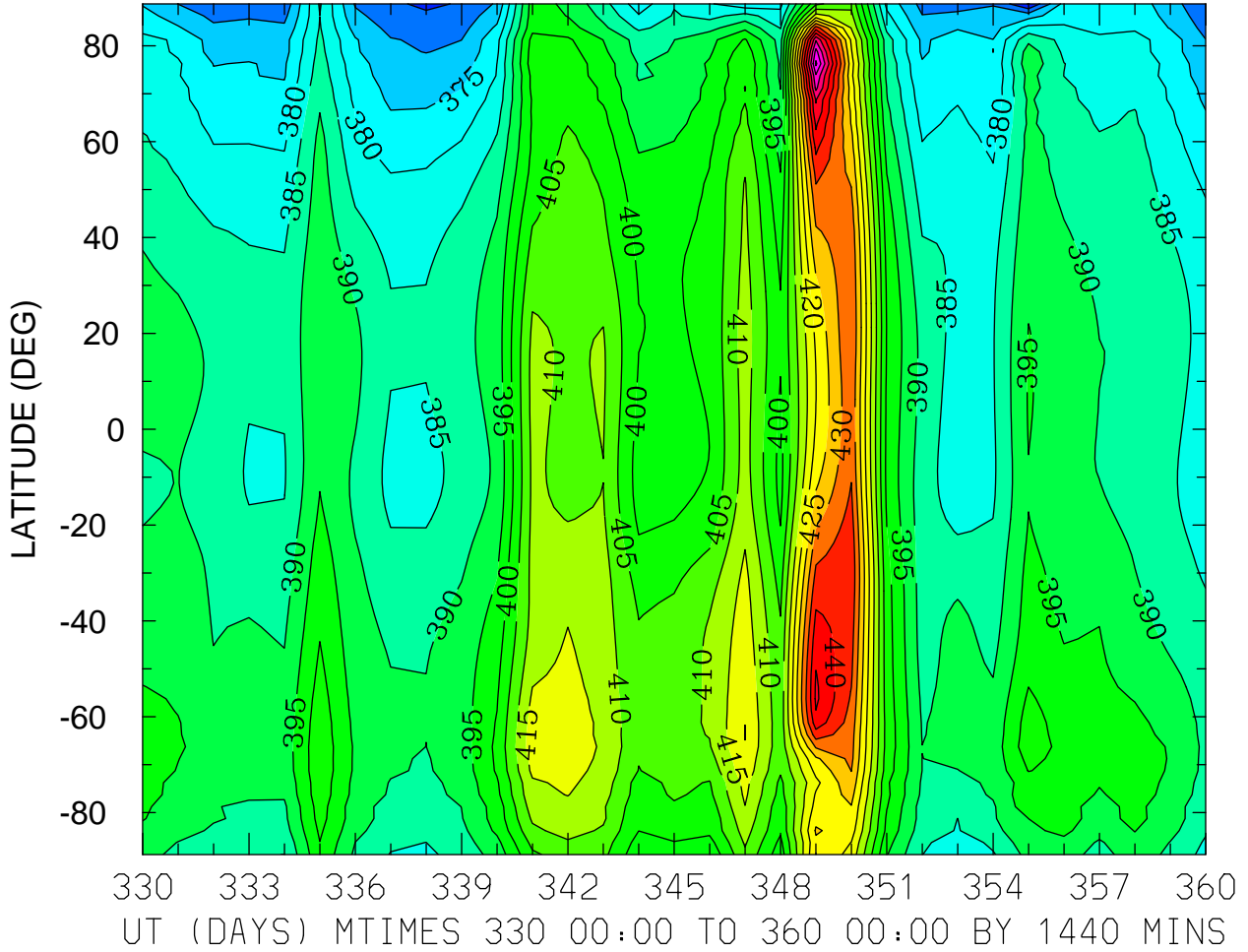
MIN,MAX= 2.0898E+02 2.4380E+02 INTERVAL= 2.5000E+00
FIRST: tiegcm2.0_res2.5_dec2006_heelis_gpi_prim_001.nc
LAST: tiegcm2.0_res2.5_dec2006_heelis_gpi_prim_004.nc

GEOPOTENTIAL HEIGHT (KM)
ZP = 4.000 LOCAL TIME = 0.00



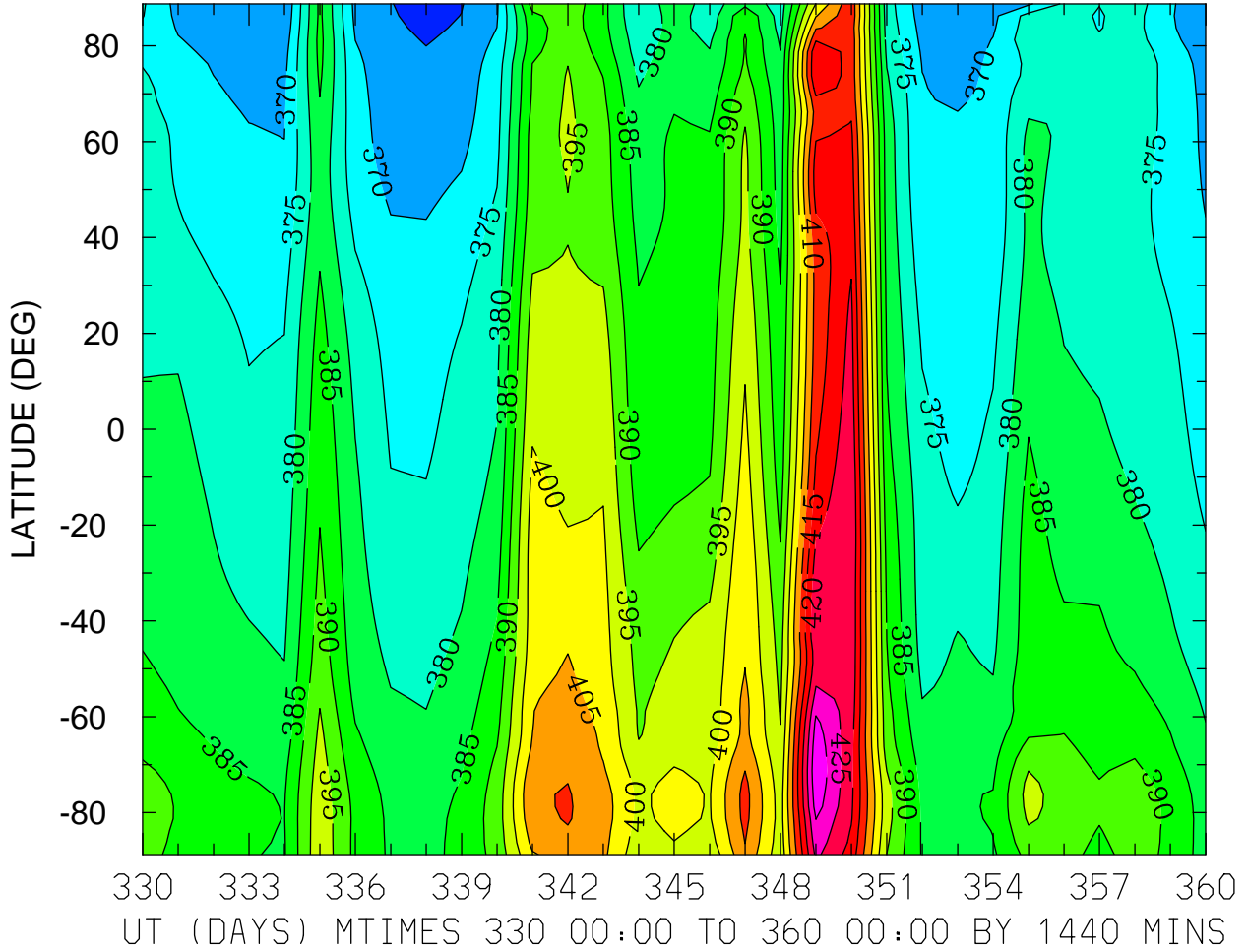
MIN,MAX= 3.5899E+02 4.4204E+02 INTERVAL= 5.0000E+00
FIRST: tiegcm2.0_res2.5_dec2006_heelis_gpi_prim_001.nc
LAST: tiegcm2.0_res2.5_dec2006_heelis_gpi_prim_004.nc

GEOPOTENTIAL HEIGHT (KM)
ZP = 4.000 LOCAL TIME = 12.00



MIN,MAX= 3.5965E+02 4.6607E+02 INTERVAL= 5.0000E+00
FIRST: tiegcm2.0_res2.5_dec2006_heelis_gpi_prim_001.nc
LAST: tiegcm2.0_res2.5_dec2006_heelis_gpi_prim_004.nc

GEOPOTENTIAL HEIGHT (KM)
ZP = 4.000 ZONAL MEANS



MIN,MAX= 3.6322E+02 4.3402E+02 INTERVAL= 5.0000E+00
FIRST: tiegcm2.0_res2.5_dec2006_heelis_gpi_prim_001.nc
LAST: tiegcm2.0_res2.5_dec2006_heelis_gpi_prim_004.nc