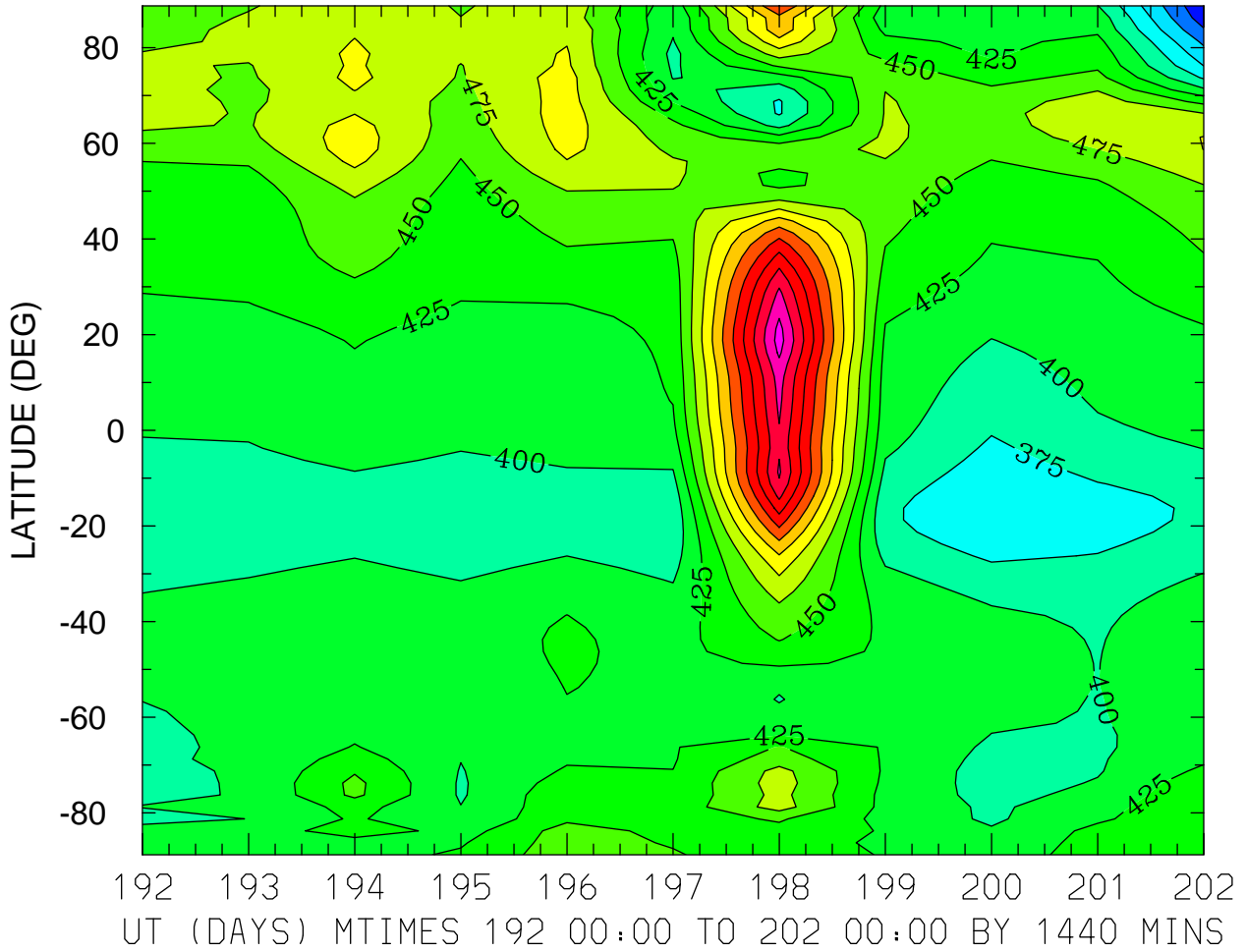
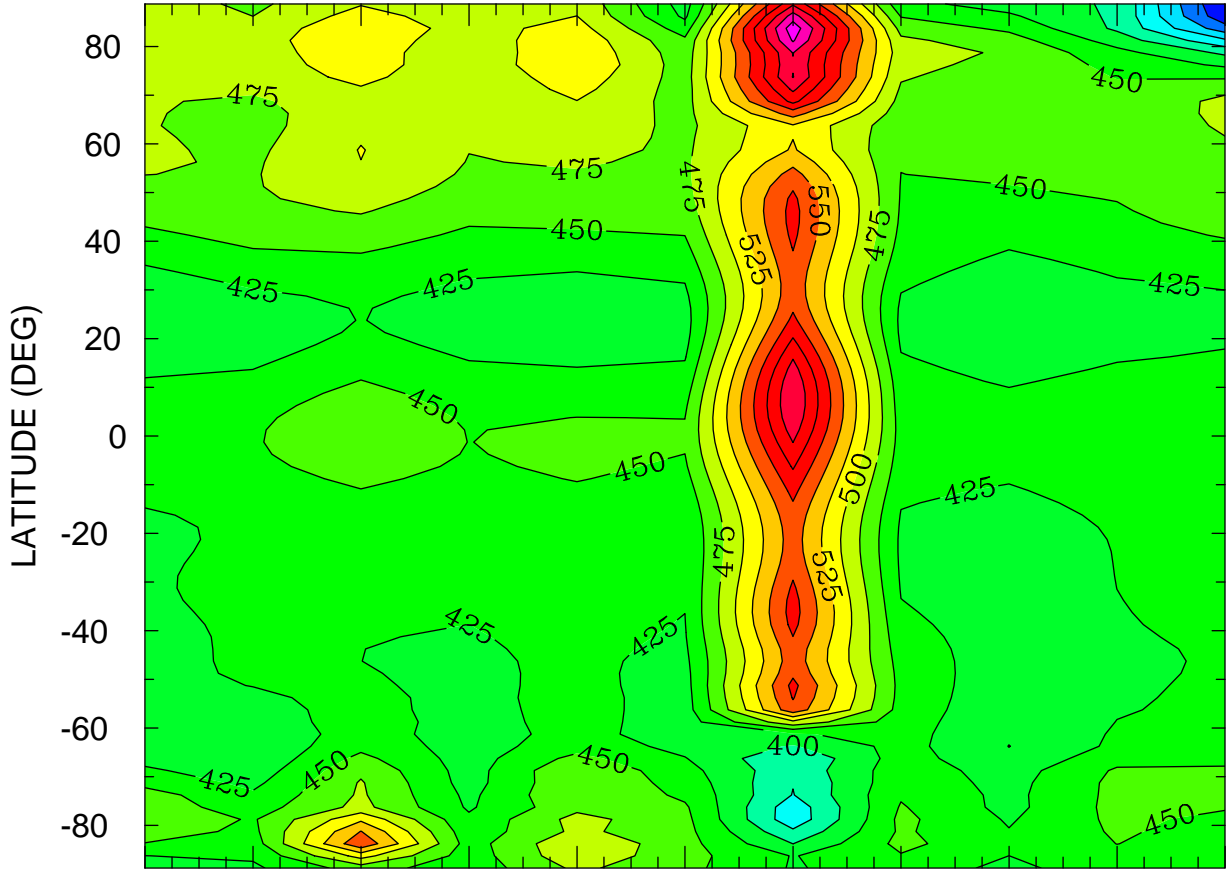


NEUTRAL TEMPERATURE (DEG K)
ZP = -4.000 LOCAL TIME = 0.00



MIN,MAX= 2.7777E+02 6.8612E+02 INTERVAL= 2.5000E+01
FIRST: tiegcm2.0_res2.5_jul2000_weimer_imf_prim_001.nc
LAST: tiegcm2.0_res2.5_jul2000_weimer_imf_prim_002.nc

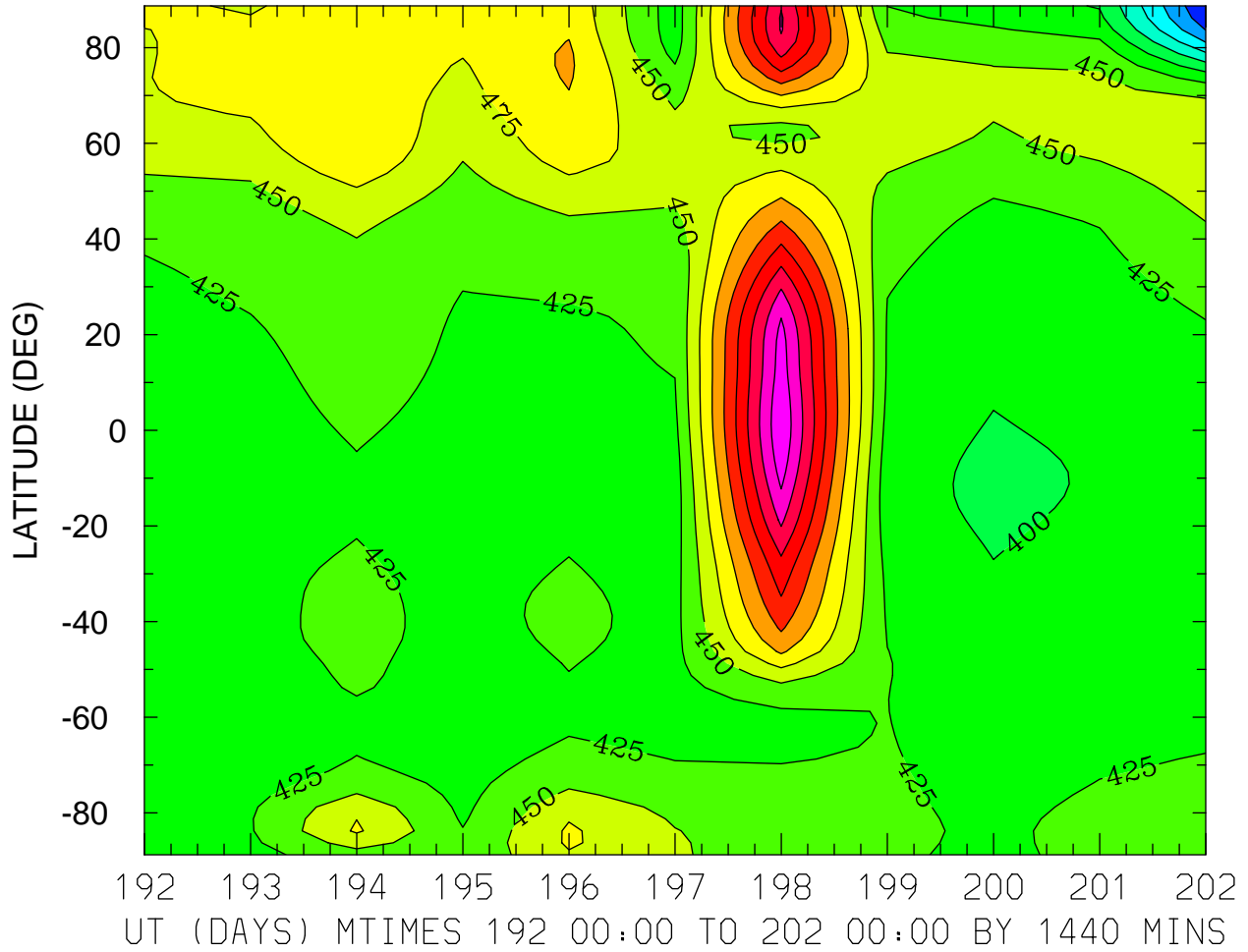
NEUTRAL TEMPERATURE (DEG K)
ZP = -4.000 LOCAL TIME = 12.00



192 193 194 195 196 197 198 199 200 201 202
UT (DAYS) MTIMES 192 00:00 TO 202 00:00 BY 1440 MINS

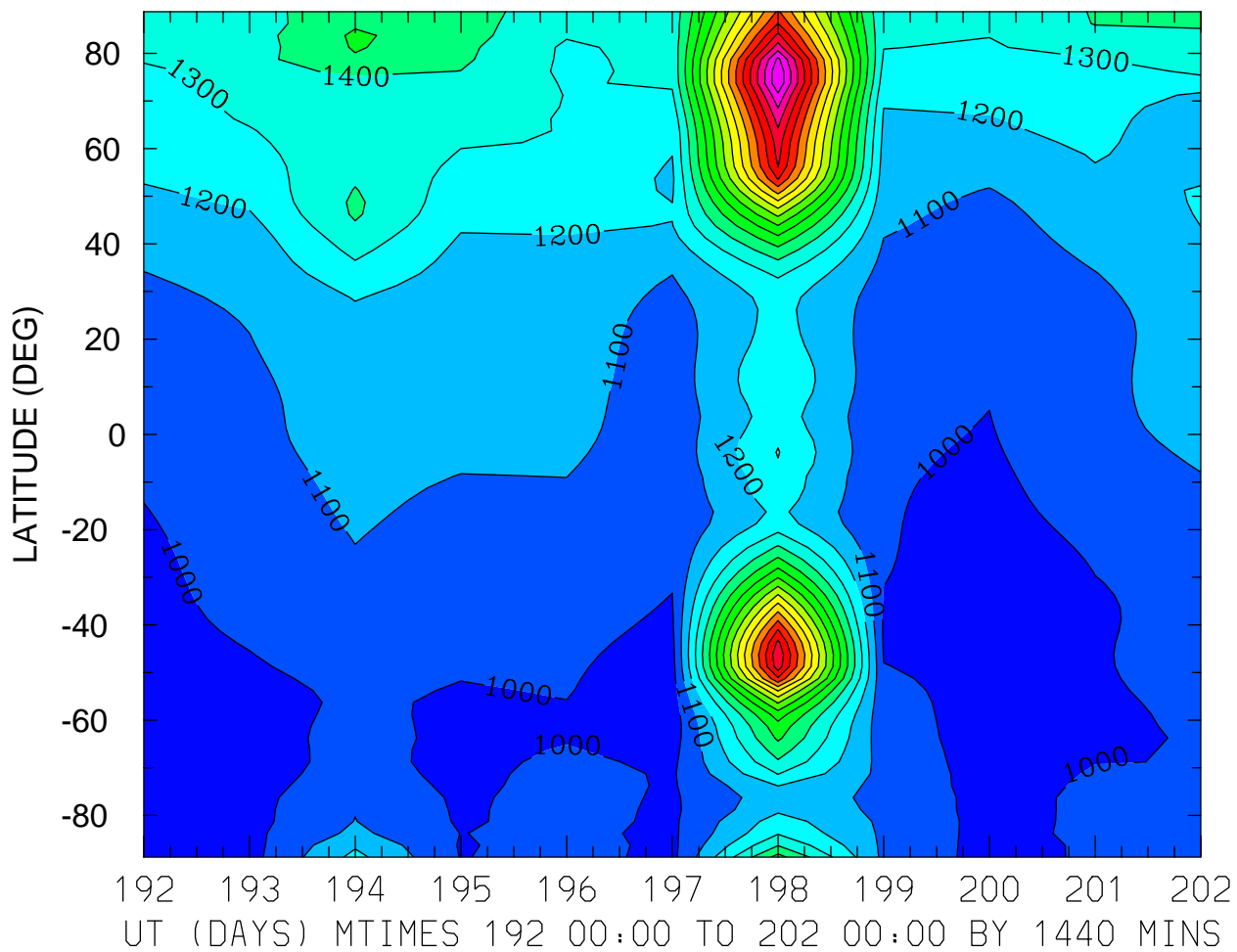
MIN,MAX= 2.7495E+02 6.9125E+02 INTERVAL= 2.5000E+01
FIRST: tiegcm2.0_res2.5_jul2000_weimer_imf_prim_001.nc
LAST: tiegcm2.0_res2.5_jul2000_weimer_imf_prim_002.nc

NEUTRAL TEMPERATURE (DEG K)
ZP = -4.000 ZONAL MEANS



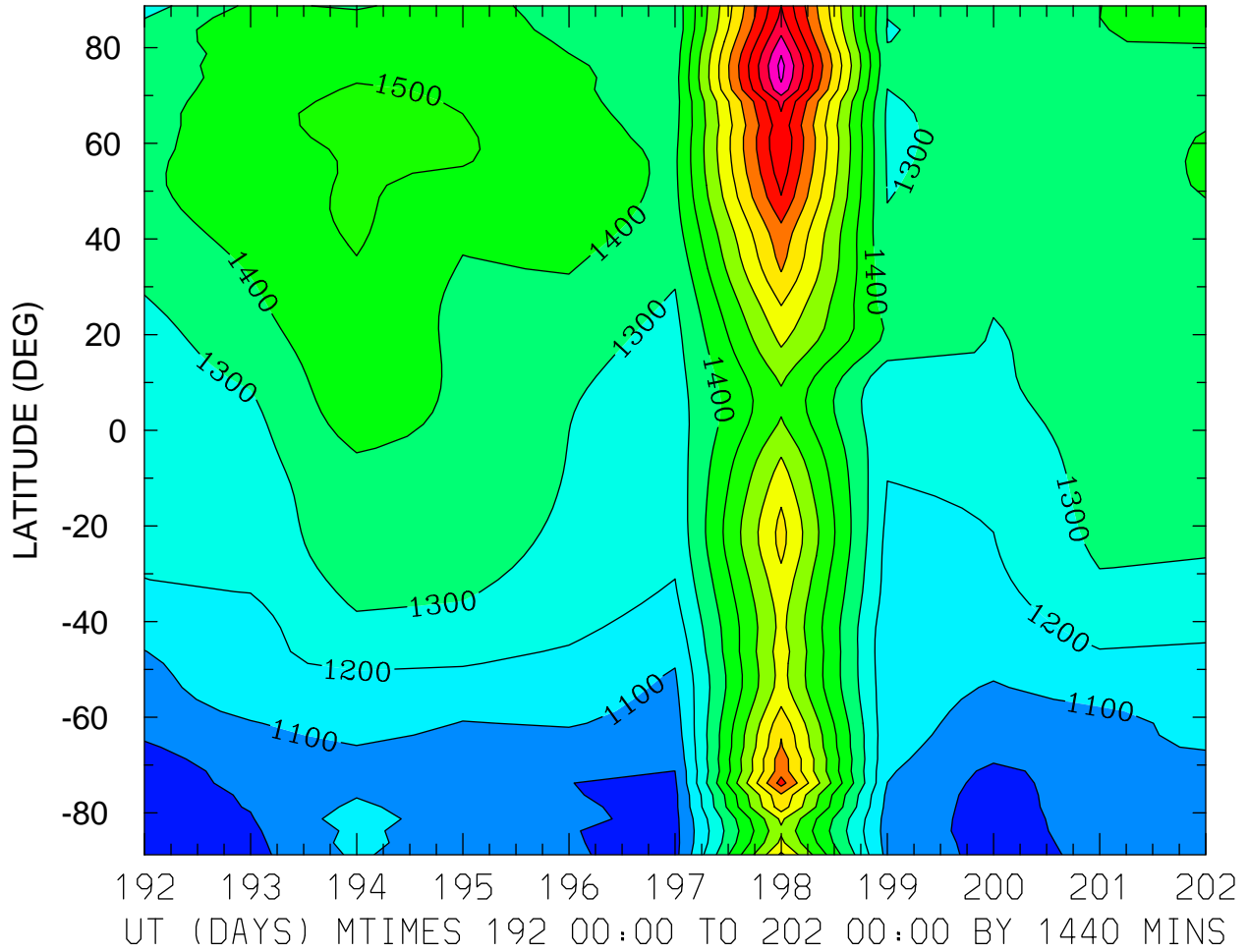
MIN,MAX= 2.7635E+02 6.4644E+02 INTERVAL= 2.5000E+01
FIRST: tiegcm2.0_res2.5_jul2000_weimer_imf_prim_001.nc
LAST: tiegcm2.0_res2.5_jul2000_weimer_imf_prim_002.nc

NEUTRAL TEMPERATURE (DEG K)
ZP = 0.000 LOCAL TIME = 0.00



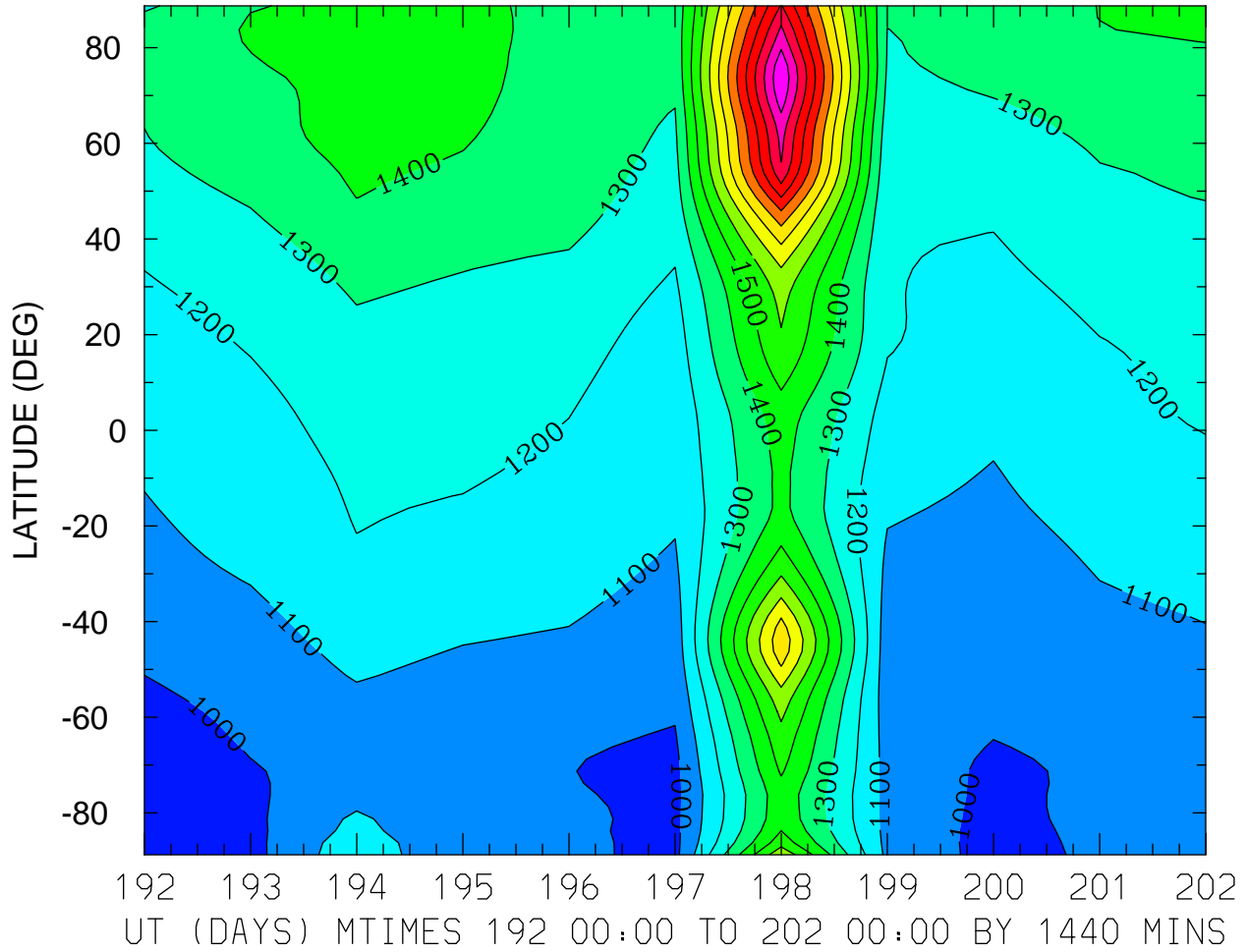
MIN,MAX= 9.3085E+02 2.7841E+03 INTERVAL= 1.0000E+02
FIRST: tiegcm2.0_res2.5_jul2000_weimer_imf_prim_001.nc
LAST: tiegcm2.0_res2.5_jul2000_weimer_imf_prim_002.nc

NEUTRAL TEMPERATURE (DEG K)
ZP = 0.000 LOCAL TIME = 12.00



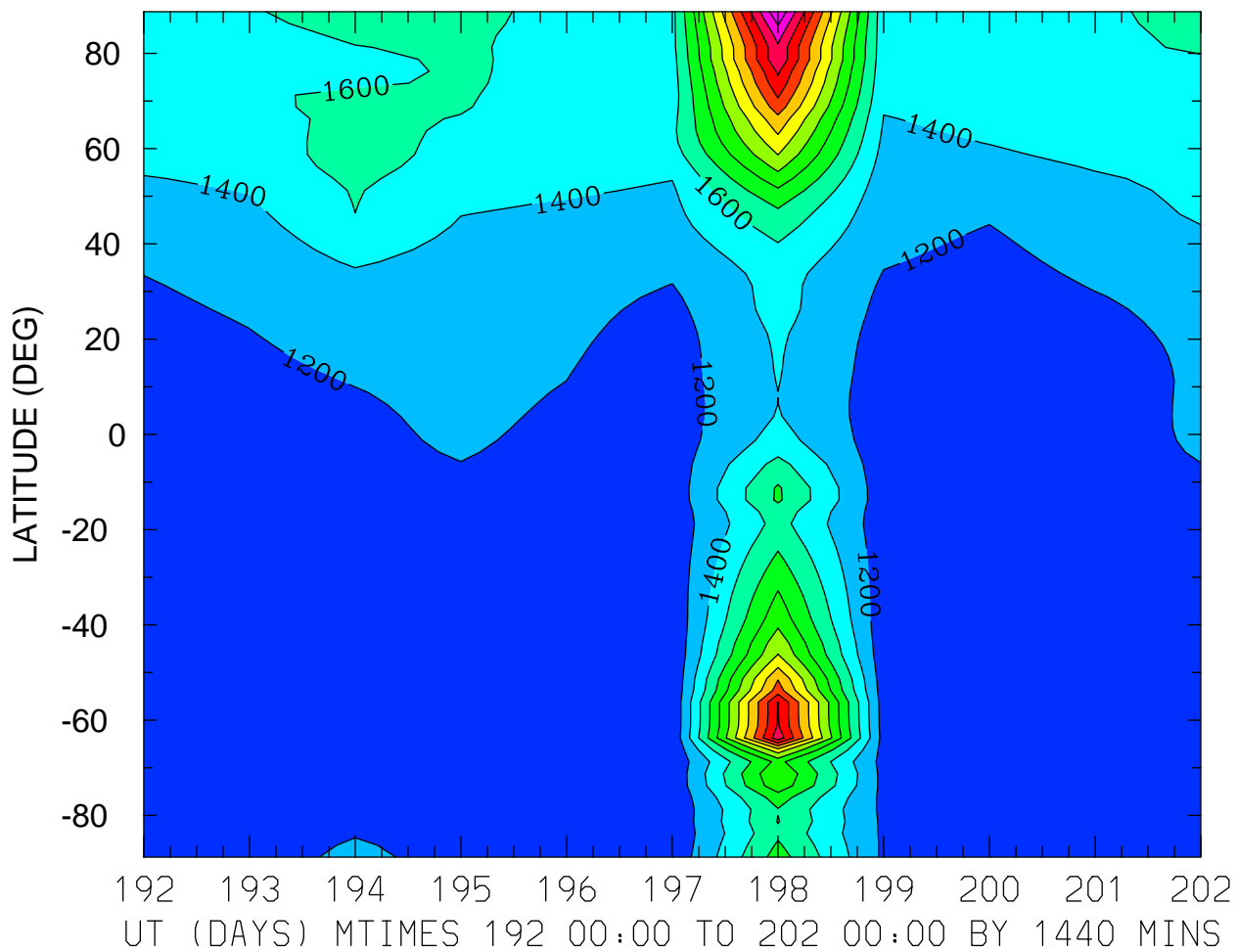
MIN,MAX= 9.4711E+02 2.4325E+03 INTERVAL= 1.0000E+02
FIRST: tiegcm2.0_res2.5_jul2000_weimer_imf_prim_001.nc
LAST: tiegcm2.0_res2.5_jul2000_weimer_imf_prim_002.nc

NEUTRAL TEMPERATURE (DEG K)
ZP = 0.000 ZONAL MEANS



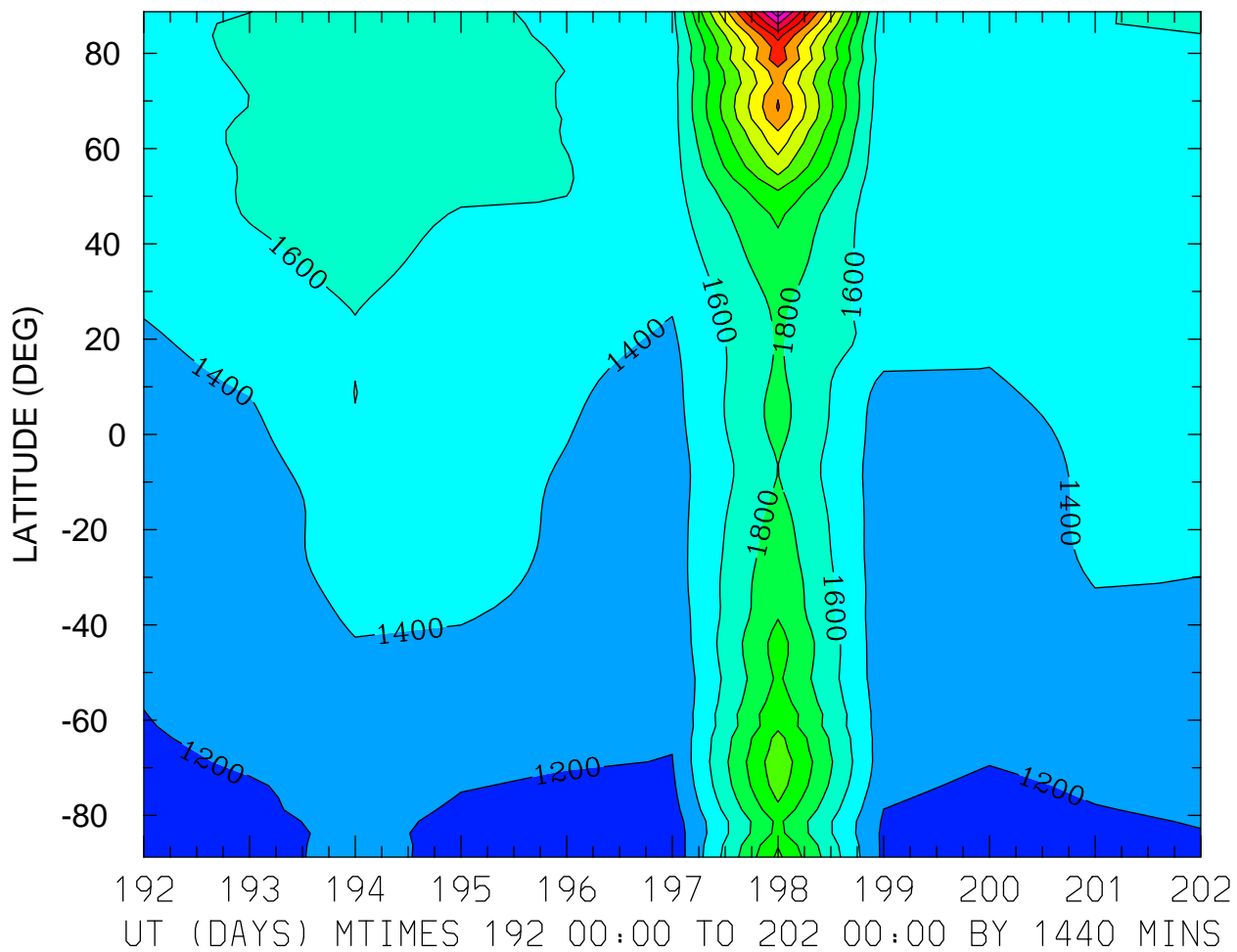
MIN,MAX= 9.3519E+02 2.4880E+03 INTERVAL= 1.0000E+02
FIRST: tiegcm2.0_res2.5_jul2000_weimer_imf_prim_001.nc
LAST: tiegcm2.0_res2.5_jul2000_weimer_imf_prim_002.nc

NEUTRAL TEMPERATURE (DEG K)
ZP = 4.000 LOCAL TIME = 0.00



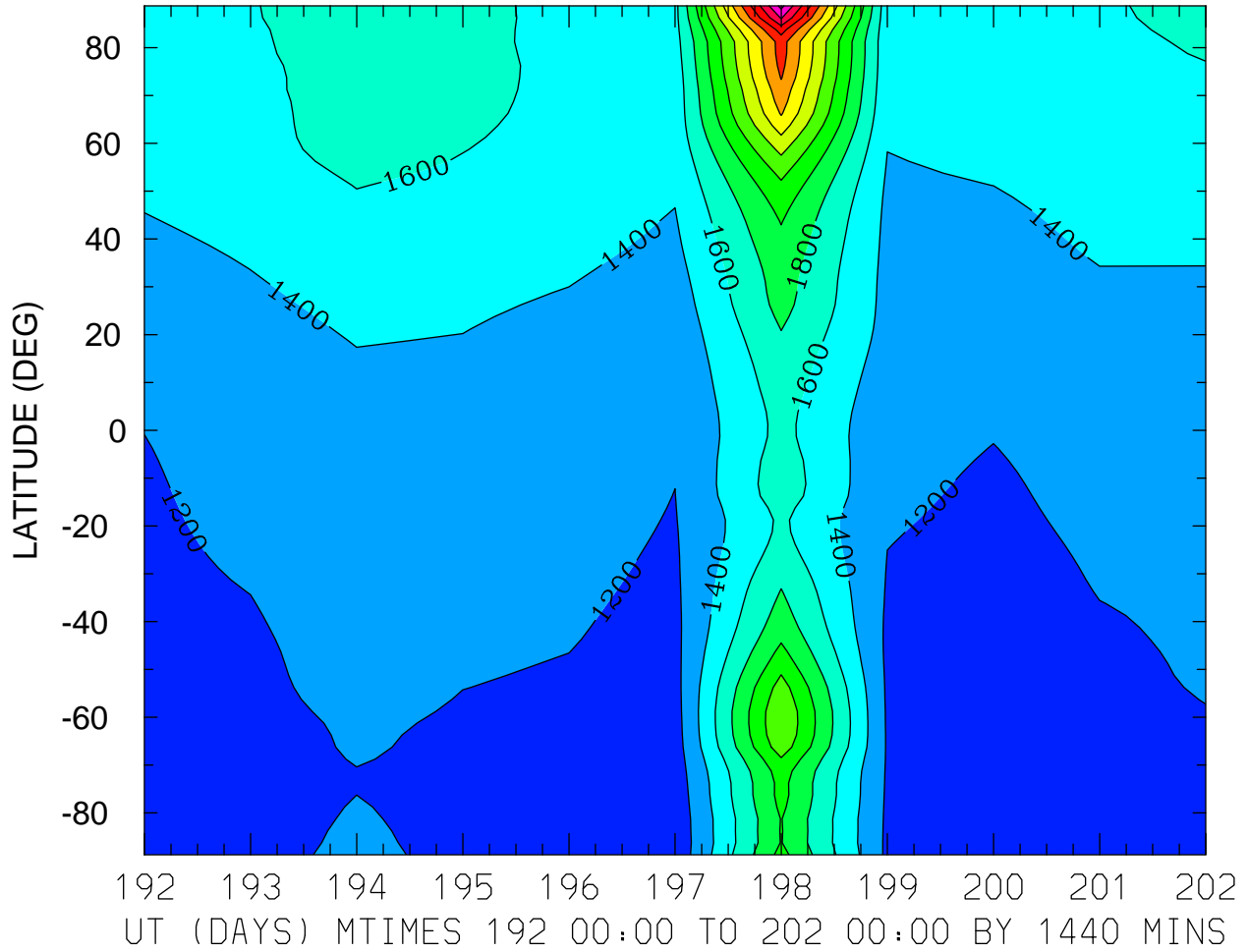
MIN,MAX= 1.0069E+03 3.7814E+03 INTERVAL= 2.0000E+02
FIRST: tiegcm2.0_res2.5_jul2000_weimer_imf_prim_001.nc
LAST: tiegcm2.0_res2.5_jul2000_weimer_imf_prim_002.nc

NEUTRAL TEMPERATURE (DEG K)
ZP = 4.000 LOCAL TIME = 12.00



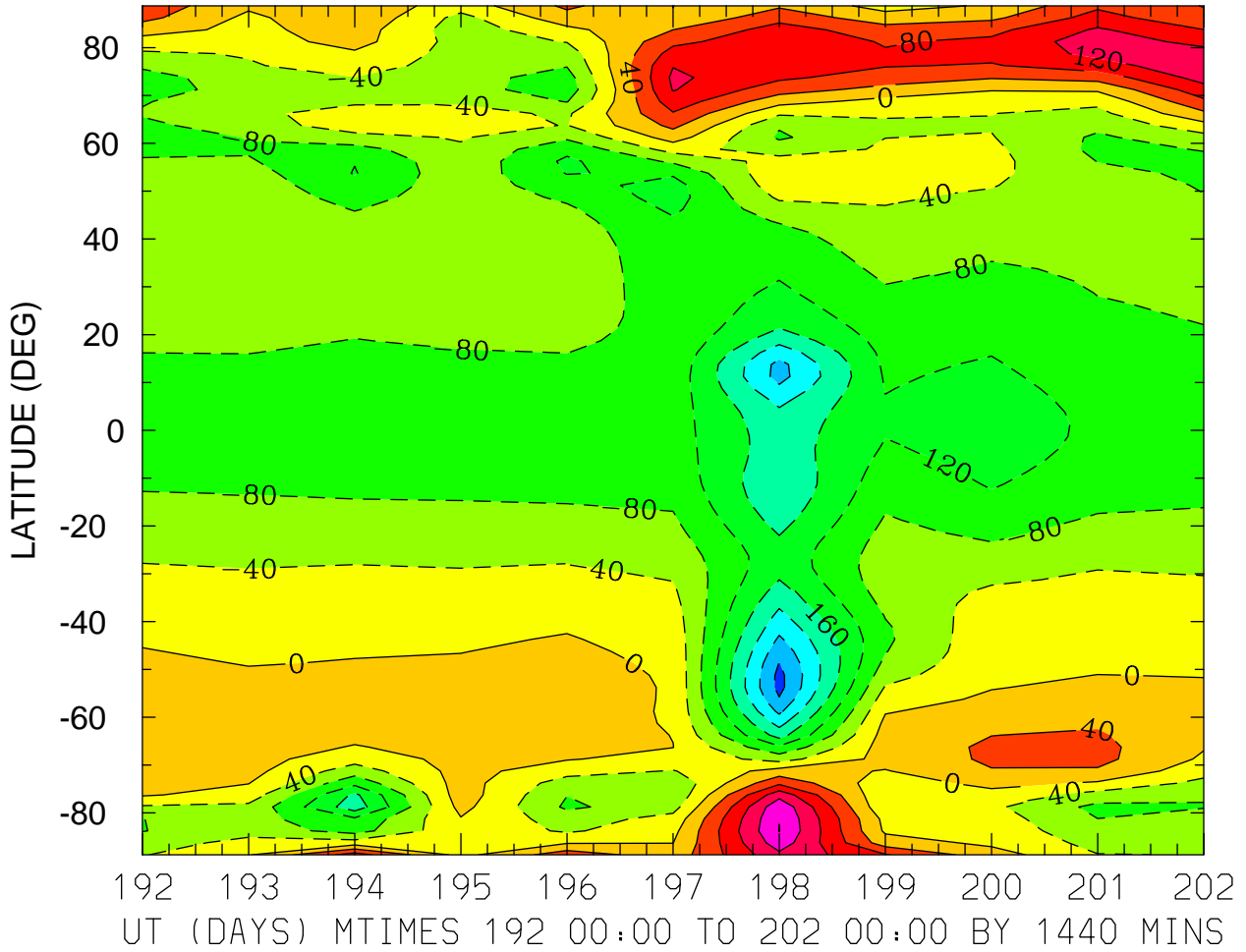
MIN,MAX= 1.0381E+03 3.9442E+03 INTERVAL= 2.0000E+02
FIRST: tiegcm2.0_res2.5_jul2000_weimer_imf_prim_001.nc
LAST: tiegcm2.0_res2.5_jul2000_weimer_imf_prim_002.nc

NEUTRAL TEMPERATURE (DEG K)
ZP = 4.000 ZONAL MEANS



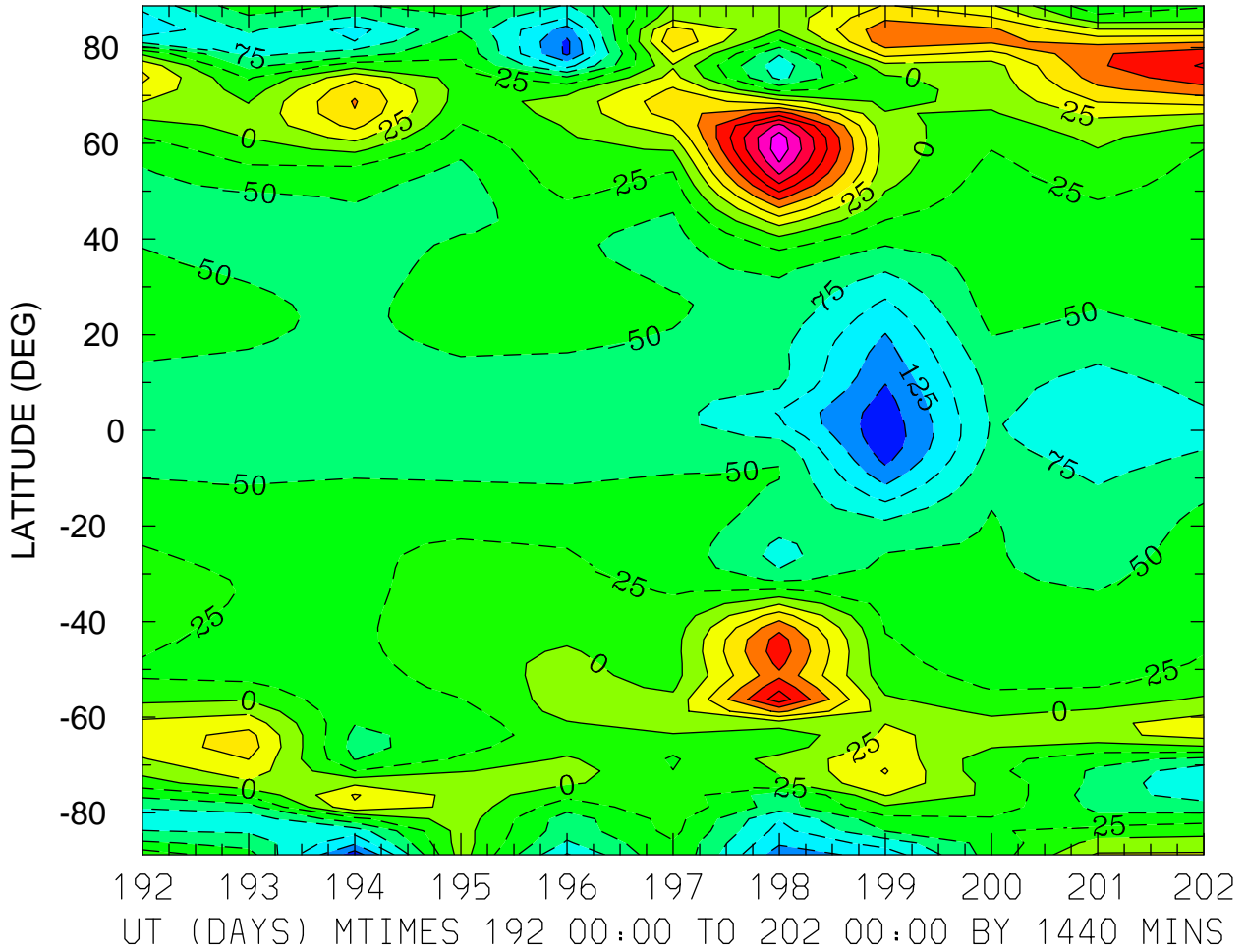
MIN,MAX= 1.0361E+03 3.8634E+03 INTERVAL= 2.0000E+02
FIRST: tiegcm2.0_res2.5_jul2000_weimer_imf_prim_001.nc
LAST: tiegcm2.0_res2.5_jul2000_weimer_imf_prim_002.nc

NEUTRAL ZONAL WIND (M/S)
ZP = -4.000 LOCAL TIME = 0.00



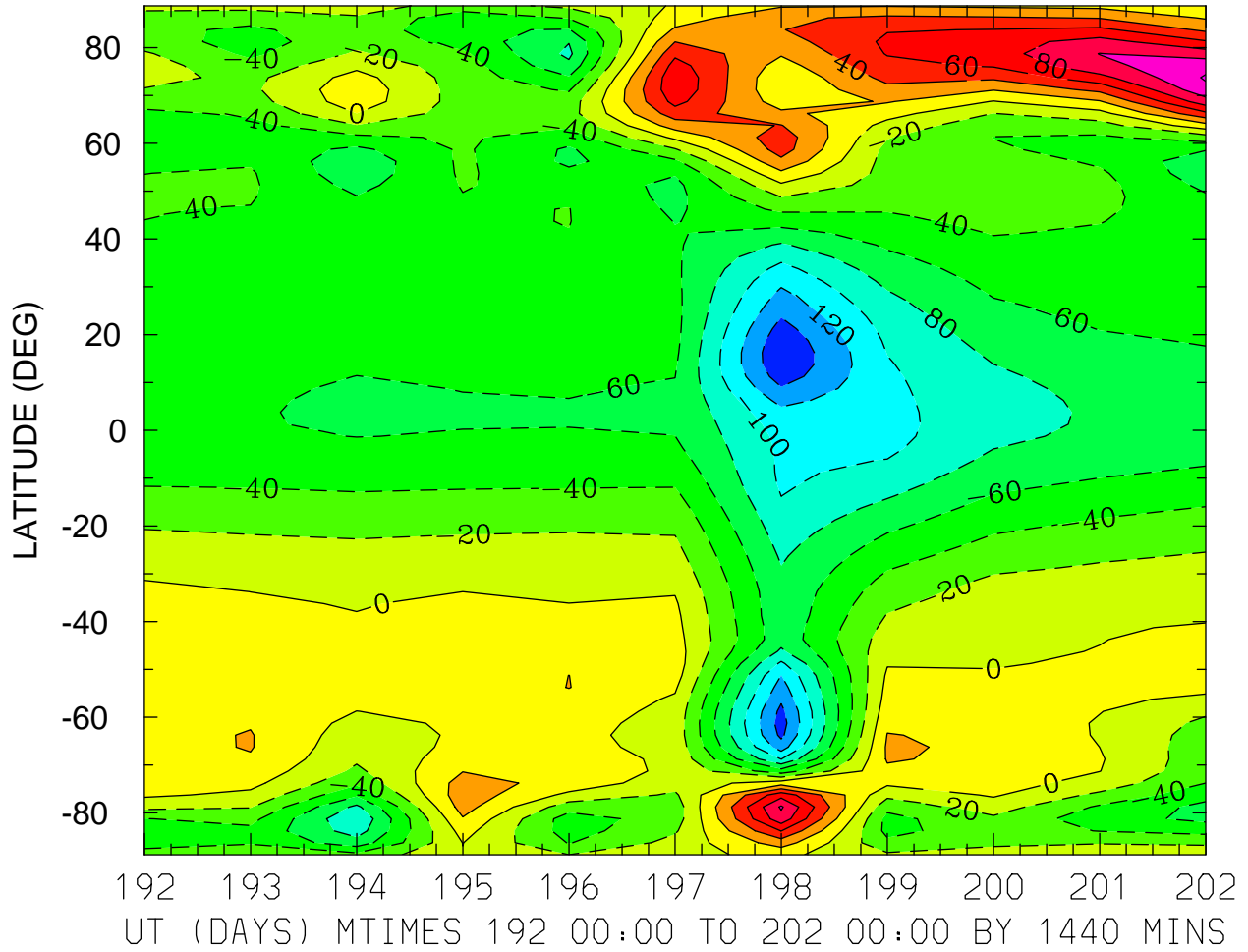
MIN,MAX= -2.9283E+02 2.0103E+02 INTERVAL= 4.0000E+01
FIRST: tiegcm2.0_res2.5_jul2000_weimer_imf_prim_001.nc
LAST: tiegcm2.0_res2.5_jul2000_weimer_imf_prim_002.nc

NEUTRAL ZONAL WIND (M/S)
ZP = -4.000 LOCAL TIME = 12.00



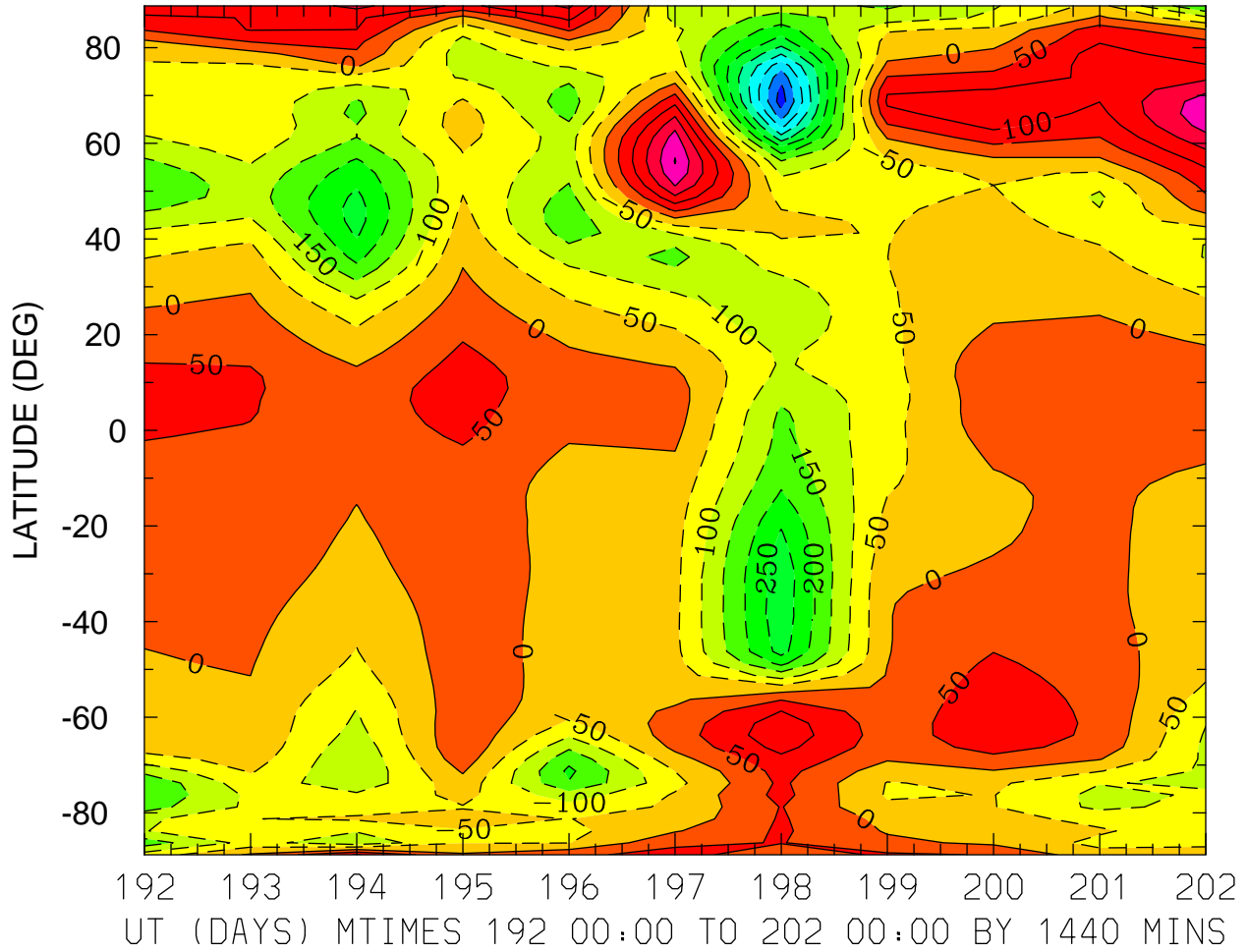
MIN,MAX= -1.6901E+02 2.1746E+02 INTERVAL= 2.5000E+01
FIRST: tiegcm2.0_res2.5_jul2000_weimer_imf_prim_001.nc
LAST: tiegcm2.0_res2.5_jul2000_weimer_imf_prim_002.nc

NEUTRAL ZONAL WIND (M/S)
ZP = -4.000 ZONAL MEANS



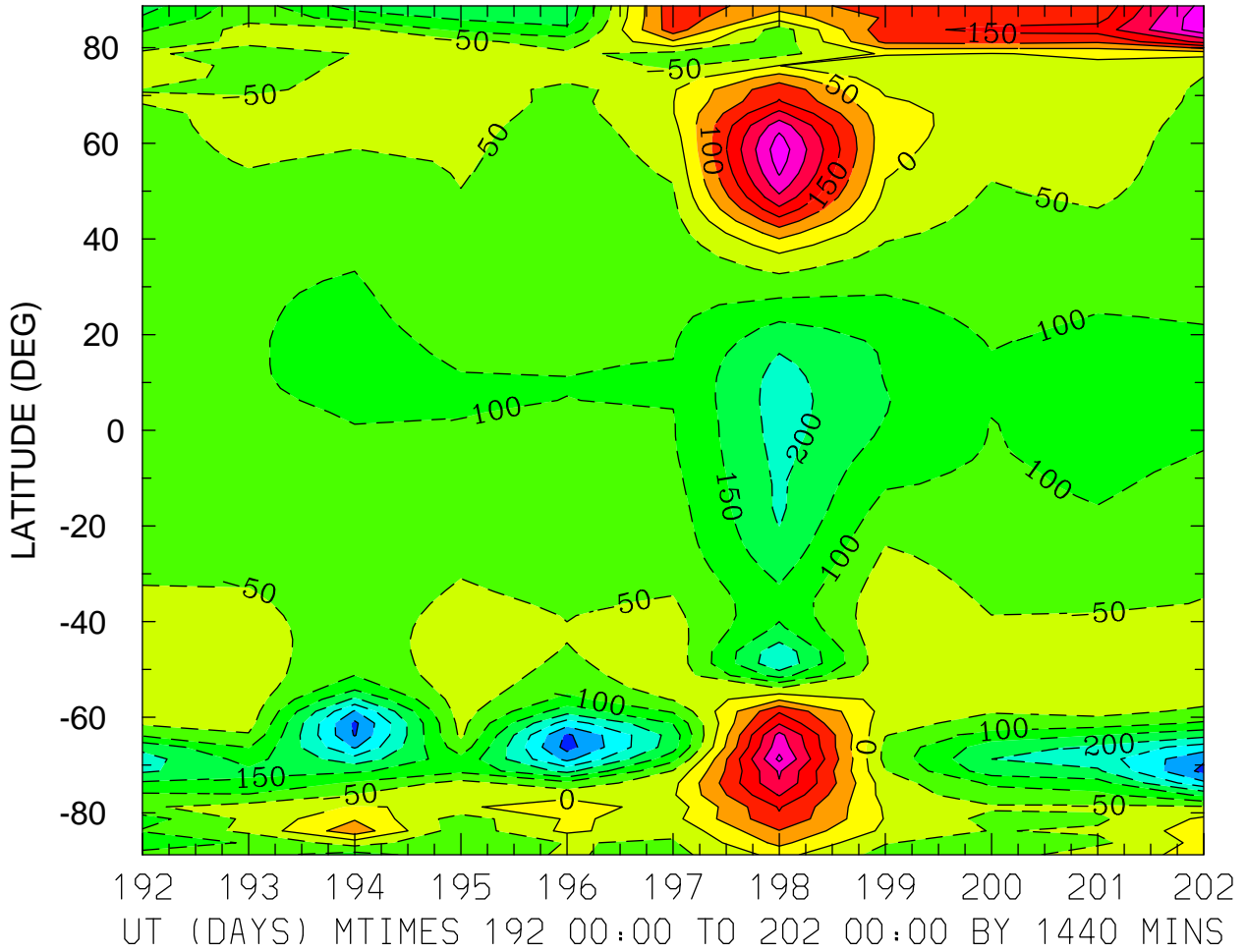
MIN,MAX= -1.5832E+02 1.2239E+02 INTERVAL= 2.0000E+01
FIRST: tiegcm2.0_res2.5_jul2000_weimer_imf_prim_001.nc
LAST: tiegcm2.0_res2.5_jul2000_weimer_imf_prim_002.nc

NEUTRAL ZONAL WIND (M/S)
ZP = 0.000 LOCAL TIME = 0.00



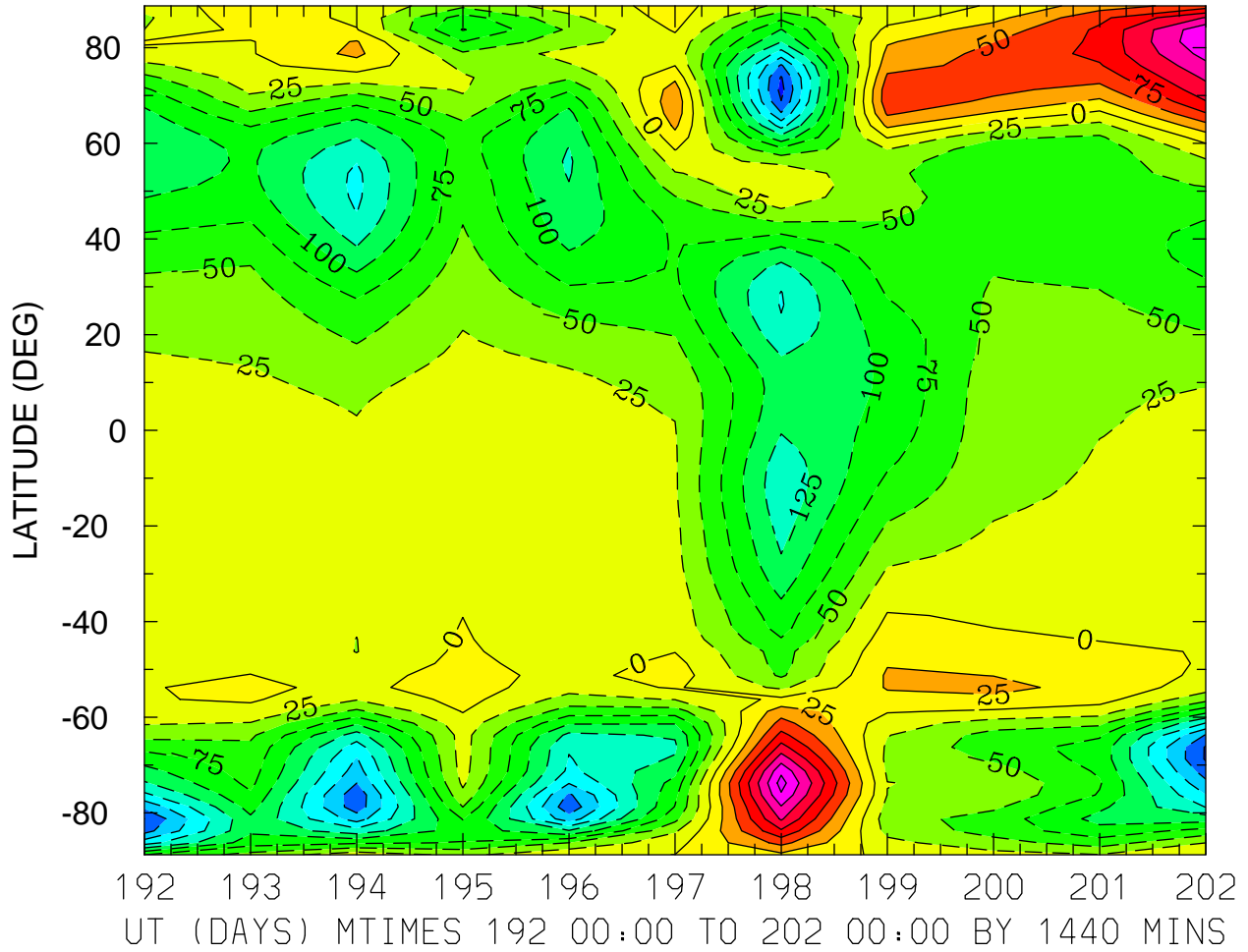
MIN,MAX= -5.2694E+02 2.5251E+02 INTERVAL= 5.0000E+01
FIRST: tiegcm2.0_res2.5_jul2000_weimer_imf_prim_001.nc
LAST: tiegcm2.0_res2.5_jul2000_weimer_imf_prim_002.nc

NEUTRAL ZONAL WIND (M/S)
ZP = 0.000 LOCAL TIME = 12.00

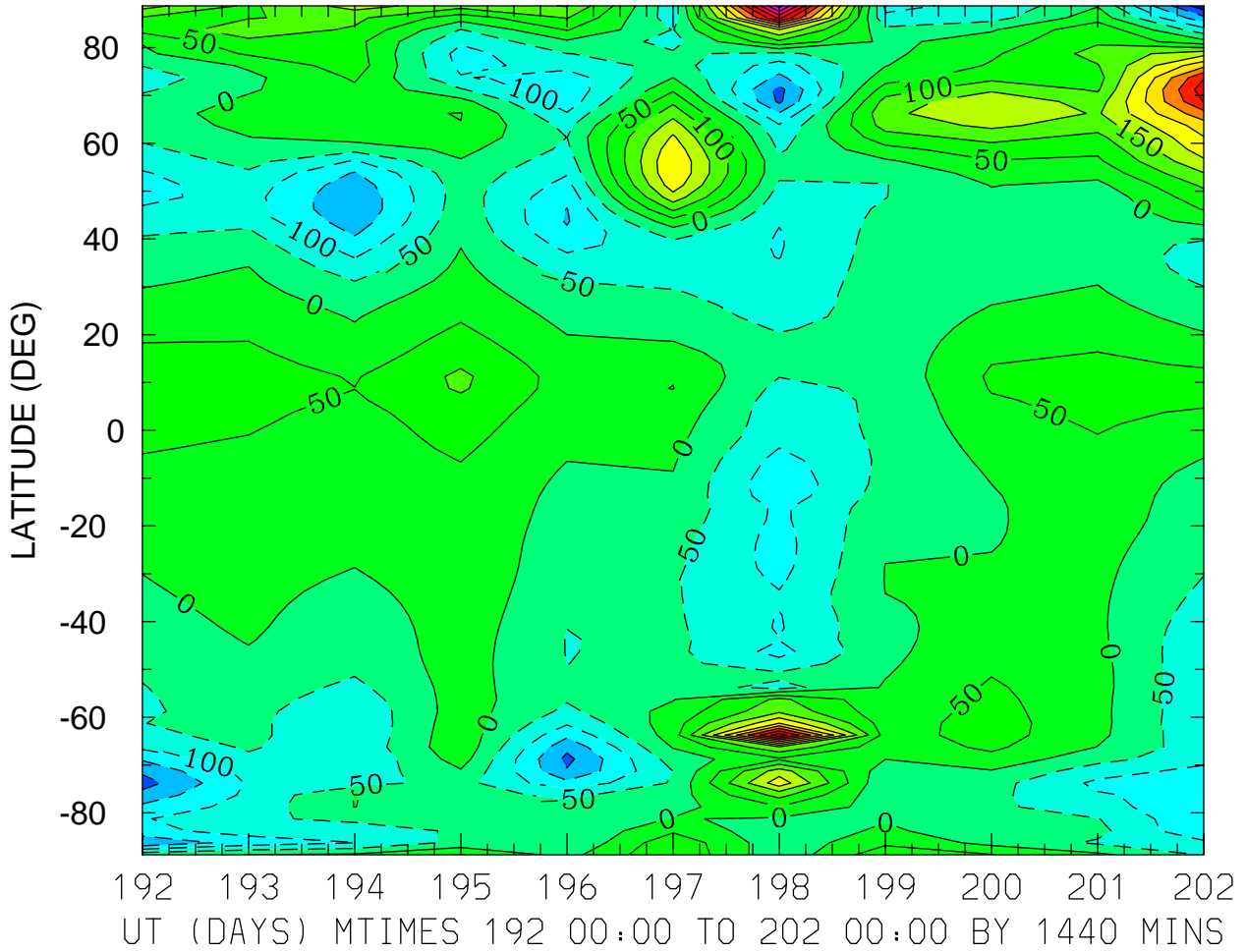


MIN,MAX= -3.7000E+02 3.3998E+02 INTERVAL= 5.0000E+01
FIRST: tiegcm2.0_res2.5_jul2000_weimer_imf_prim_001.nc
LAST: tiegcm2.0_res2.5_jul2000_weimer_imf_prim_002.nc

NEUTRAL ZONAL WIND (M/S)
ZP = 0.000 ZONAL MEANS

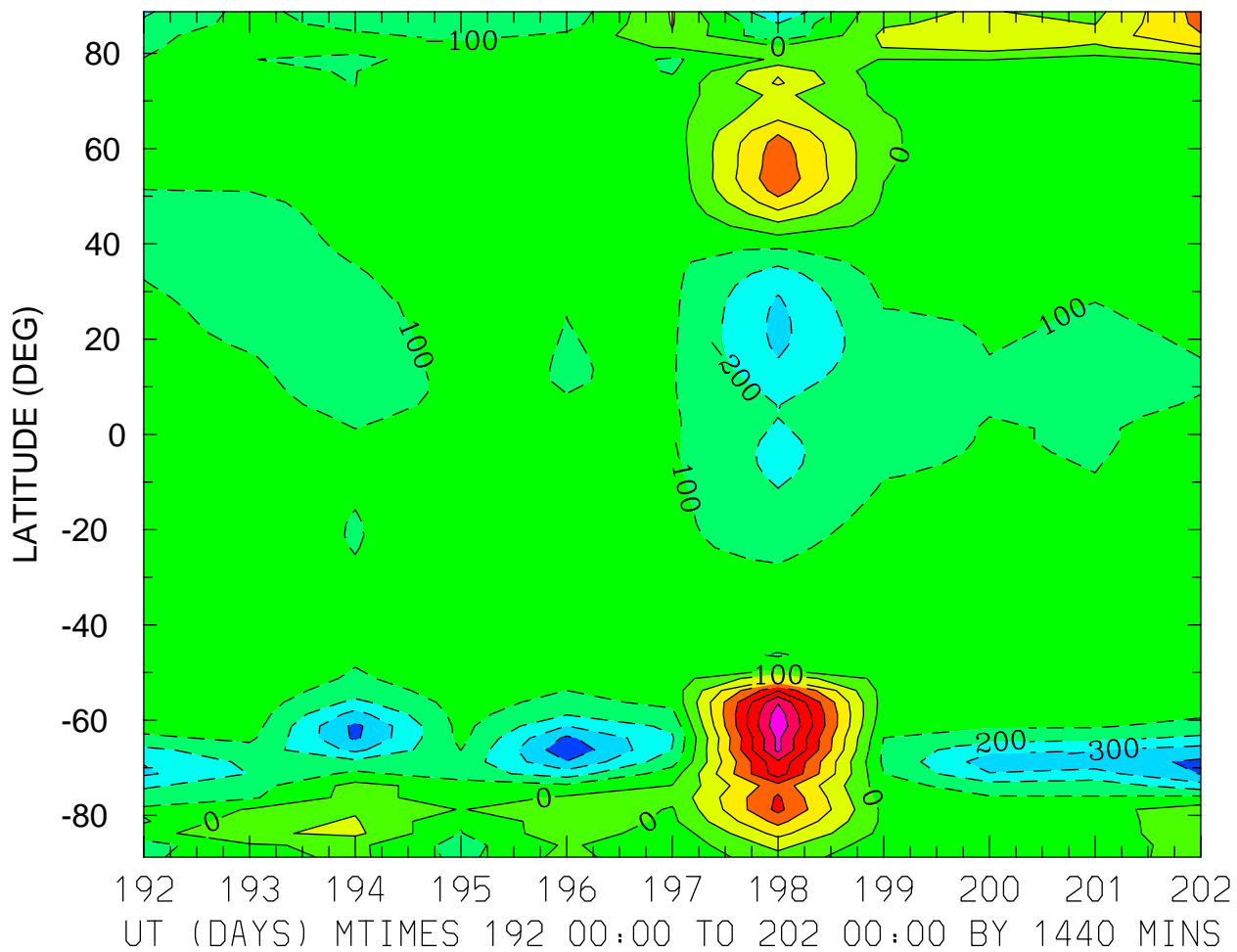


NEUTRAL ZONAL WIND (M/S)
ZP = 4.000 LOCAL TIME = 0.00



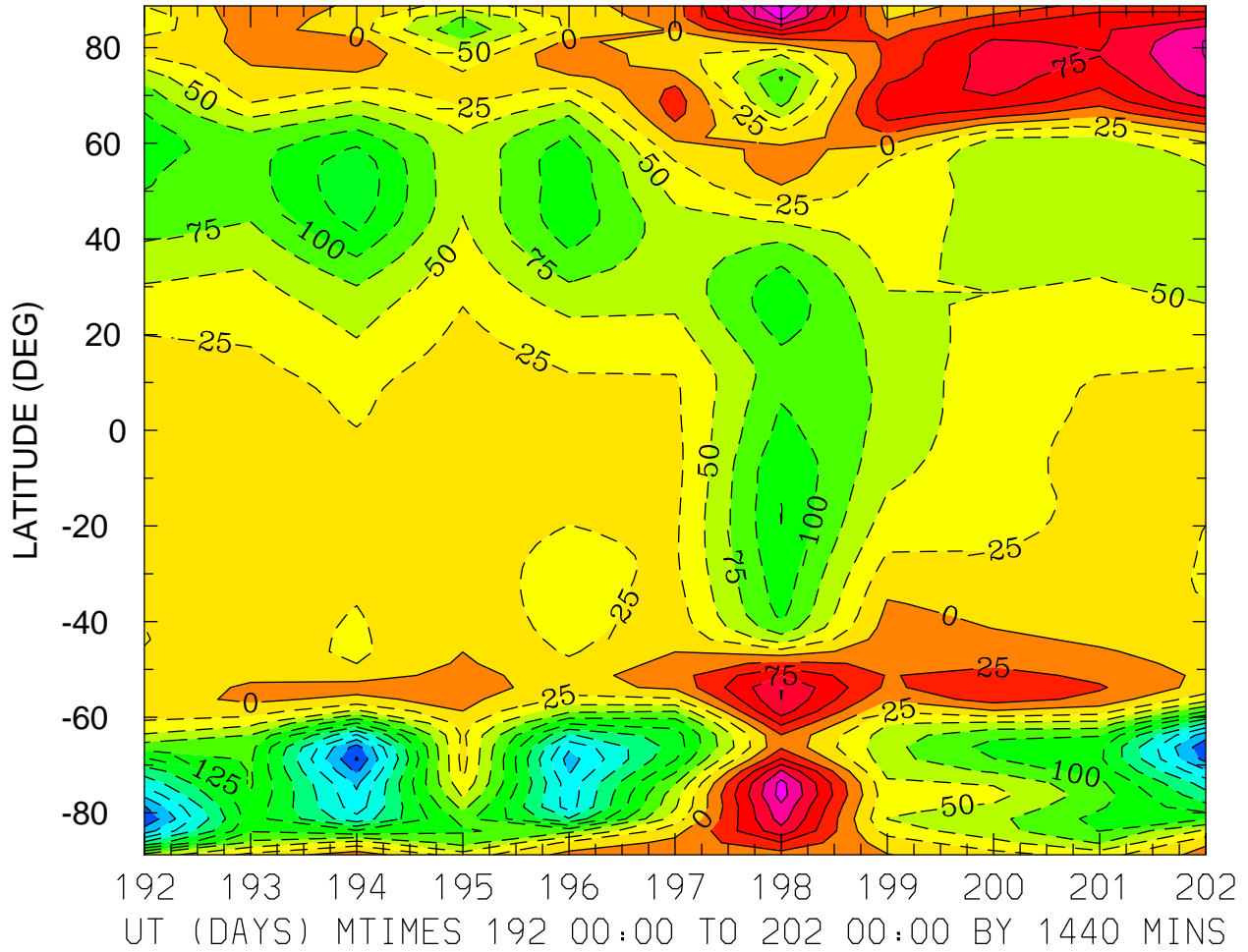
MIN,MAX= -2.8489E+02 6.2336E+02 INTERVAL= 5.0000E+01
FIRST: tiegcm2.0_res2.5_jul2000_weimer_imf_prim_001.nc
LAST: tiegcm2.0_res2.5_jul2000_weimer_imf_prim_002.nc

NEUTRAL ZONAL WIND (M/S)
ZP = 4.000 LOCAL TIME = 12.00



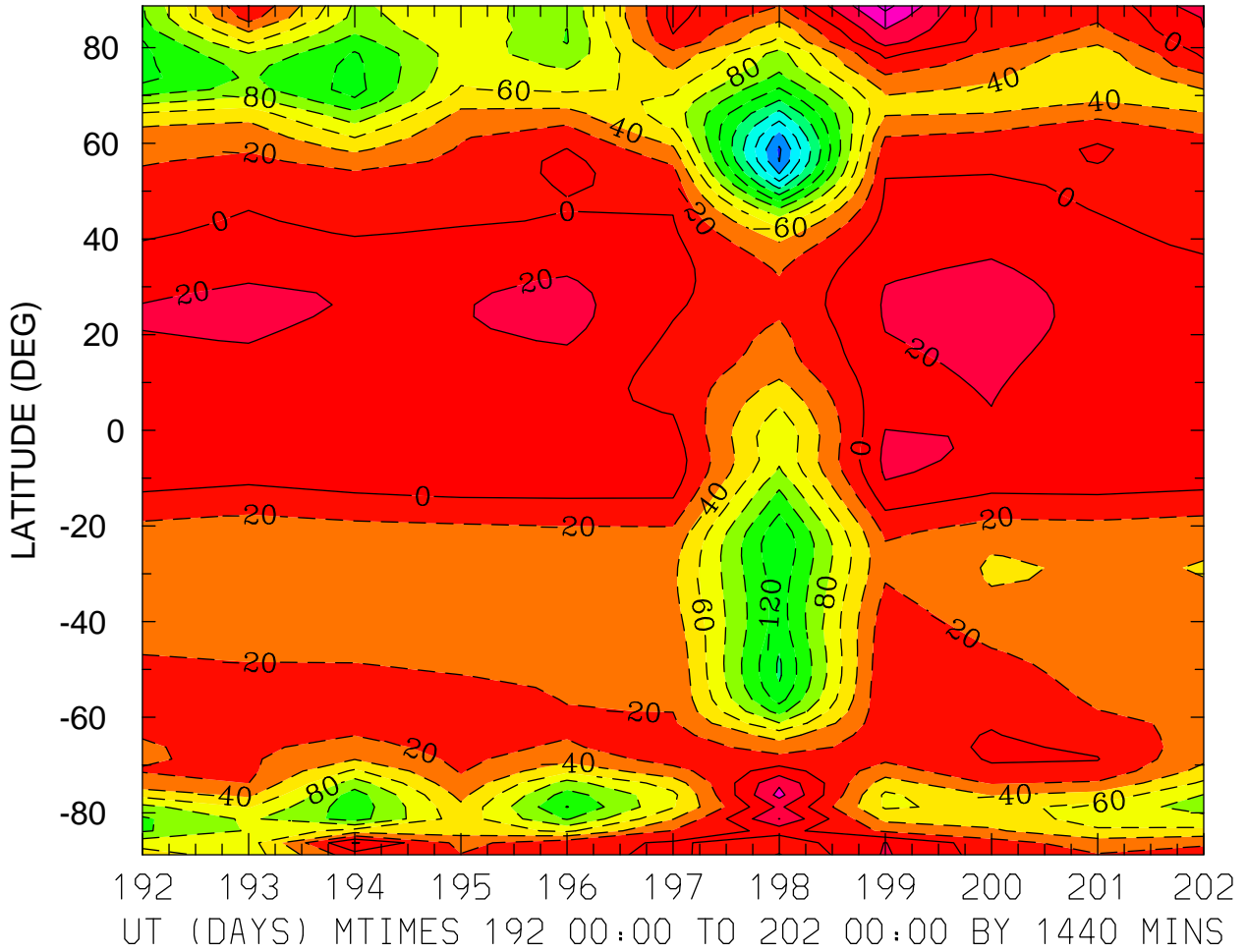
MIN,MAX= -4.7328E+02 7.7922E+02 INTERVAL= 1.0000E+02
FIRST: tiegcm2.0_res2.5_jul2000_weimer_imf_prim_001.nc
LAST: tiegcm2.0_res2.5_jul2000_weimer_imf_prim_002.nc

NEUTRAL ZONAL WIND (M/S)
ZP = 4.000 ZONAL MEANS



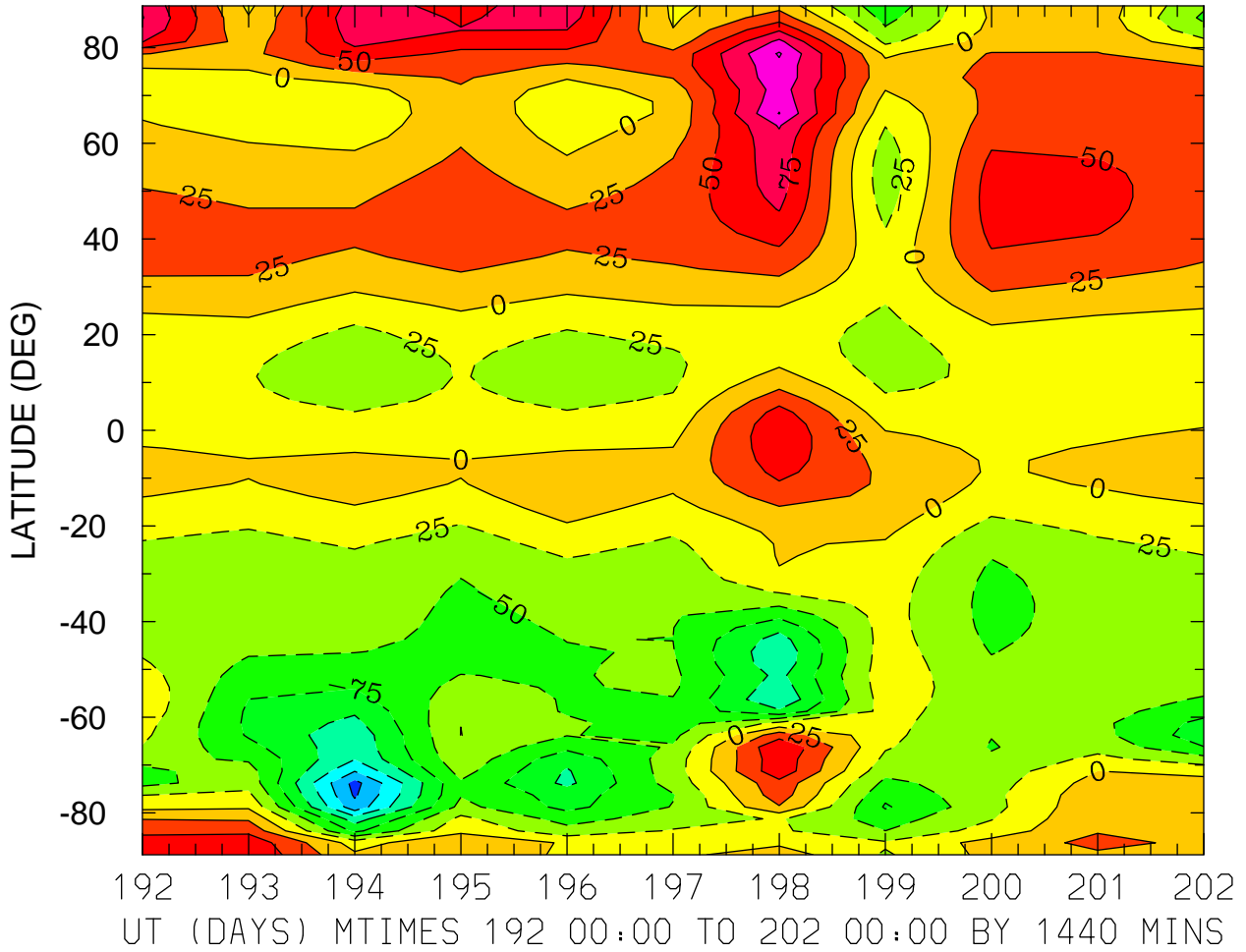
MIN,MAX= -2.7767E+02 1.5333E+02 INTERVAL= 2.5000E+01
FIRST: tiegcm2.0_res2.5_jul2000_weimer_imf_prim_001.nc
LAST: tiegcm2.0_res2.5_jul2000_weimer_imf_prim_002.nc

NEUTRAL MERIDIONAL WIND (M/S)
ZP = -4.000 LOCAL TIME = 0.00

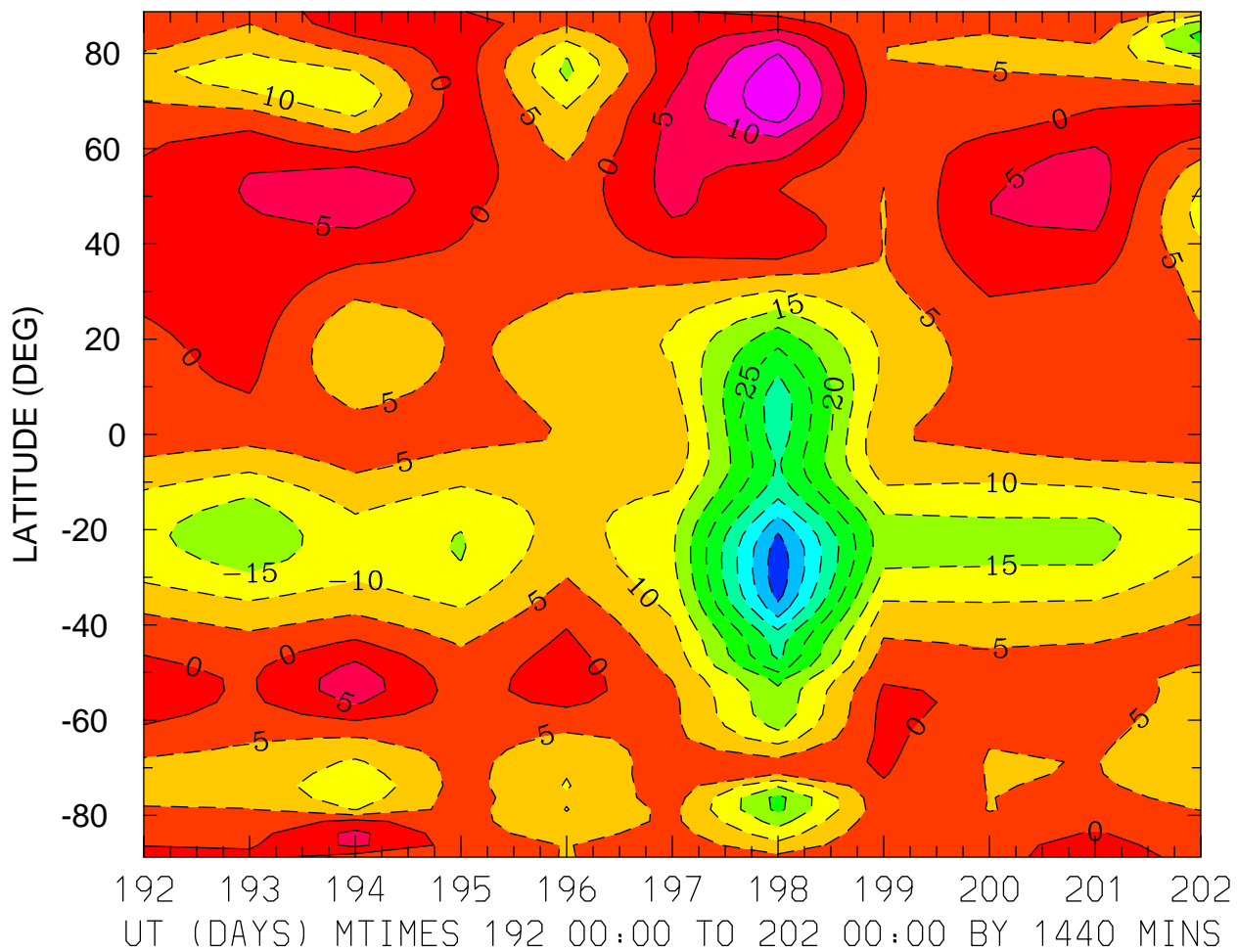


MIN,MAX= -2.2338E+02 6.6062E+01 INTERVAL= 2.0000E+01
FIRST: tiegcm2.0_res2.5_jul2000_weimer_imf_prim_001.nc
LAST: tiegcm2.0_res2.5_jul2000_weimer_imf_prim_002.nc

NEUTRAL MERIDIONAL WIND (M/S)
ZP = -4.000 LOCAL TIME = 12.00

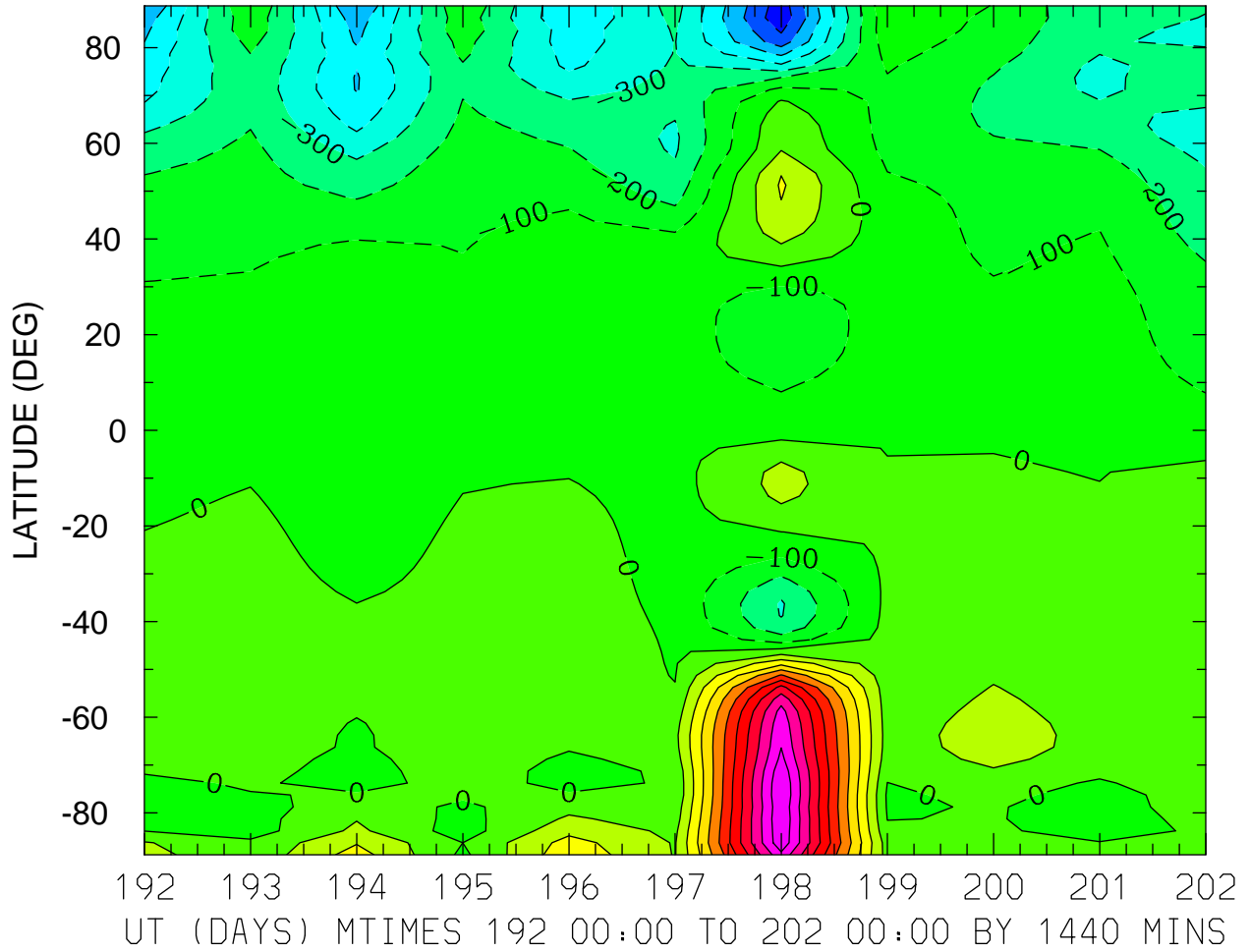


NEUTRAL MERIDIONAL WIND (M/S)
ZP = -4.000 ZONAL MEANS



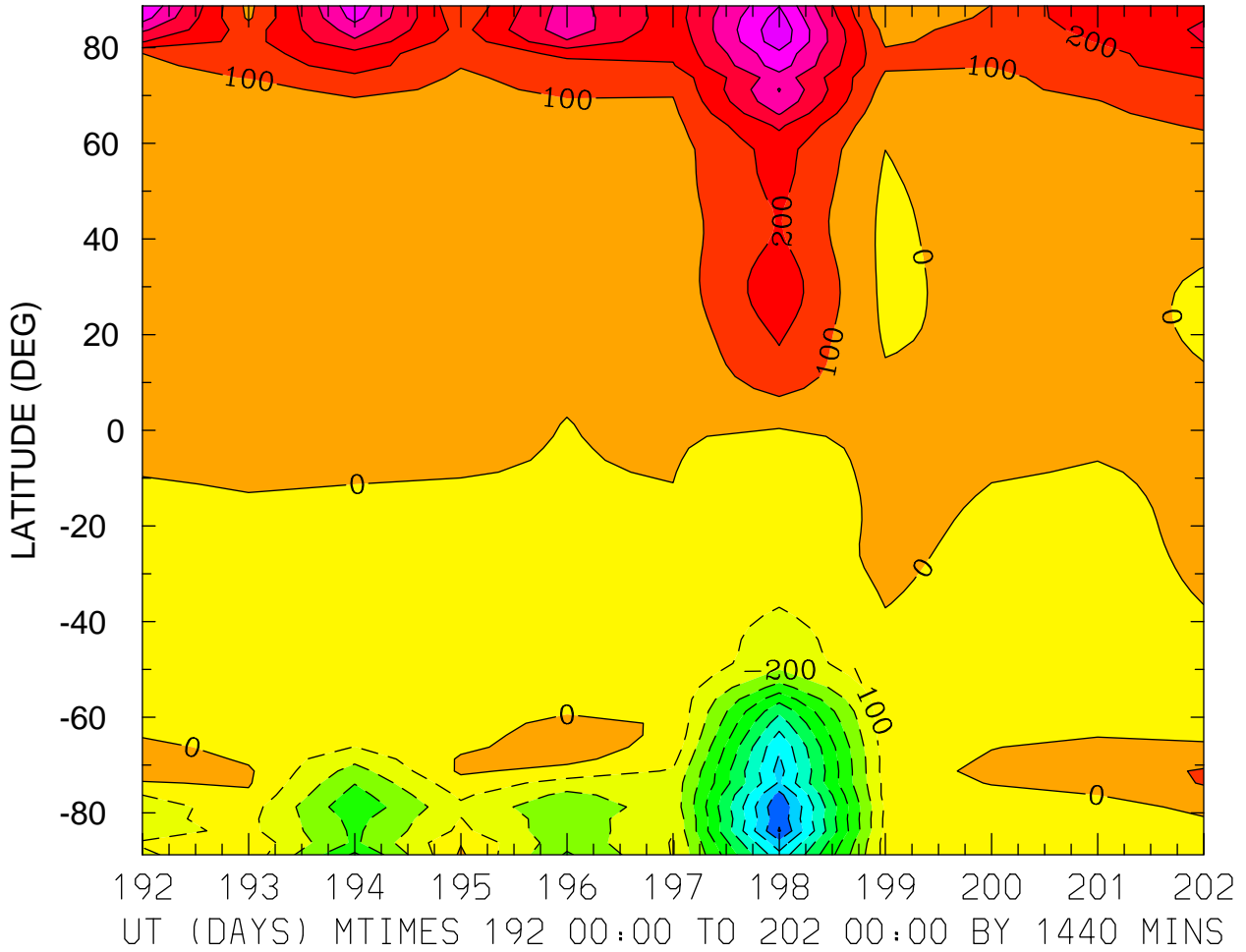
MIN,MAX= -4.8316E+01 1.9880E+01 INTERVAL= 5.0000E+00
FIRST: tiegcm2.0_res2.5_jul2000_weimer_imf_prim_001.nc
LAST: tiegcm2.0_res2.5_jul2000_weimer_imf_prim_002.nc

NEUTRAL MERIDIONAL WIND (M/S)
ZP = 0.000 LOCAL TIME = 0.00



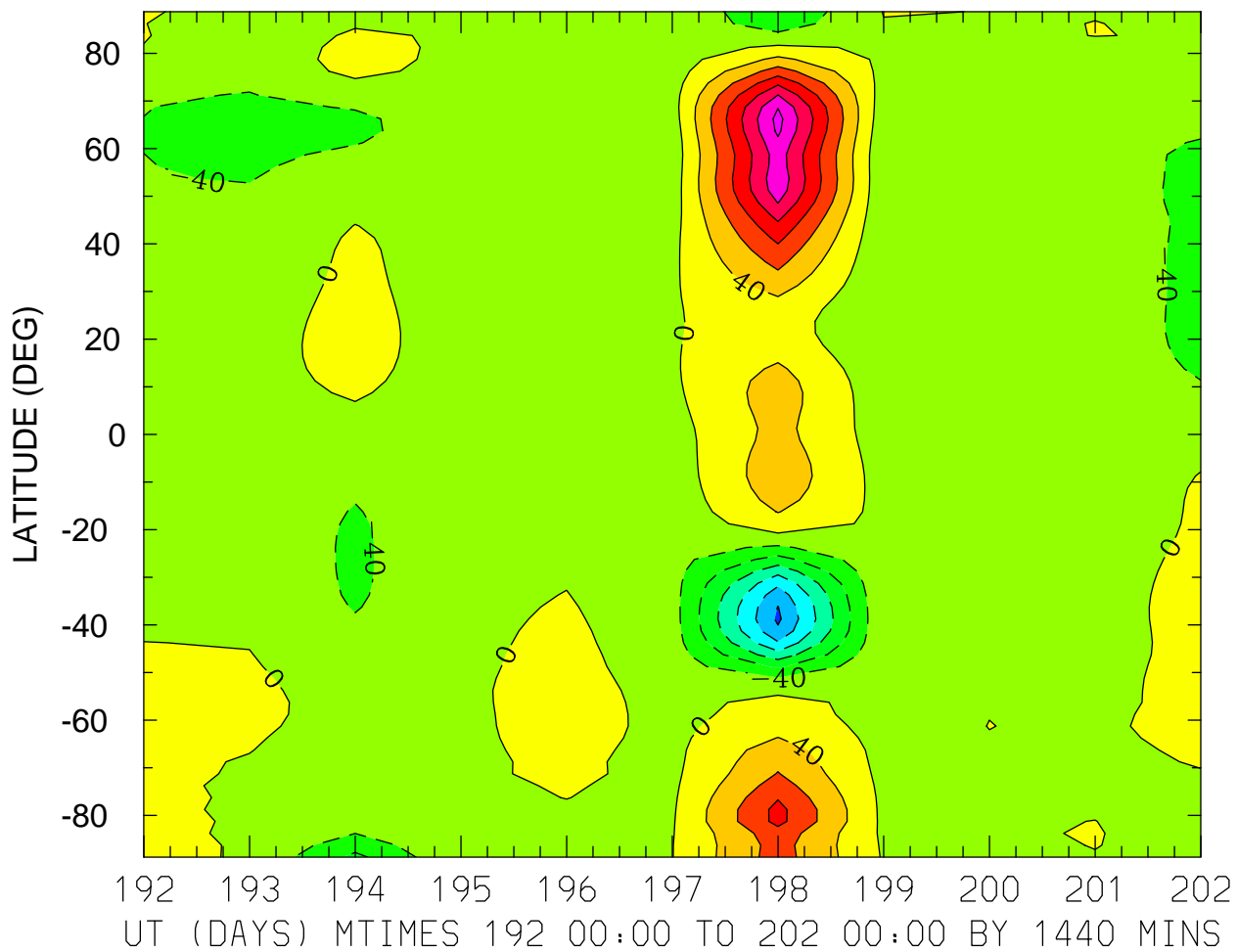
MIN,MAX= -7.7459E+02 1.1003E+03 INTERVAL= 1.0000E+02
FIRST: tiegcm2.0_res2.5_jul2000_weimer_imf_prim_001.nc
LAST: tiegcm2.0_res2.5_jul2000_weimer_imf_prim_002.nc

NEUTRAL MERIDIONAL WIND (M/S)
ZP = 0.000 LOCAL TIME = 12.00



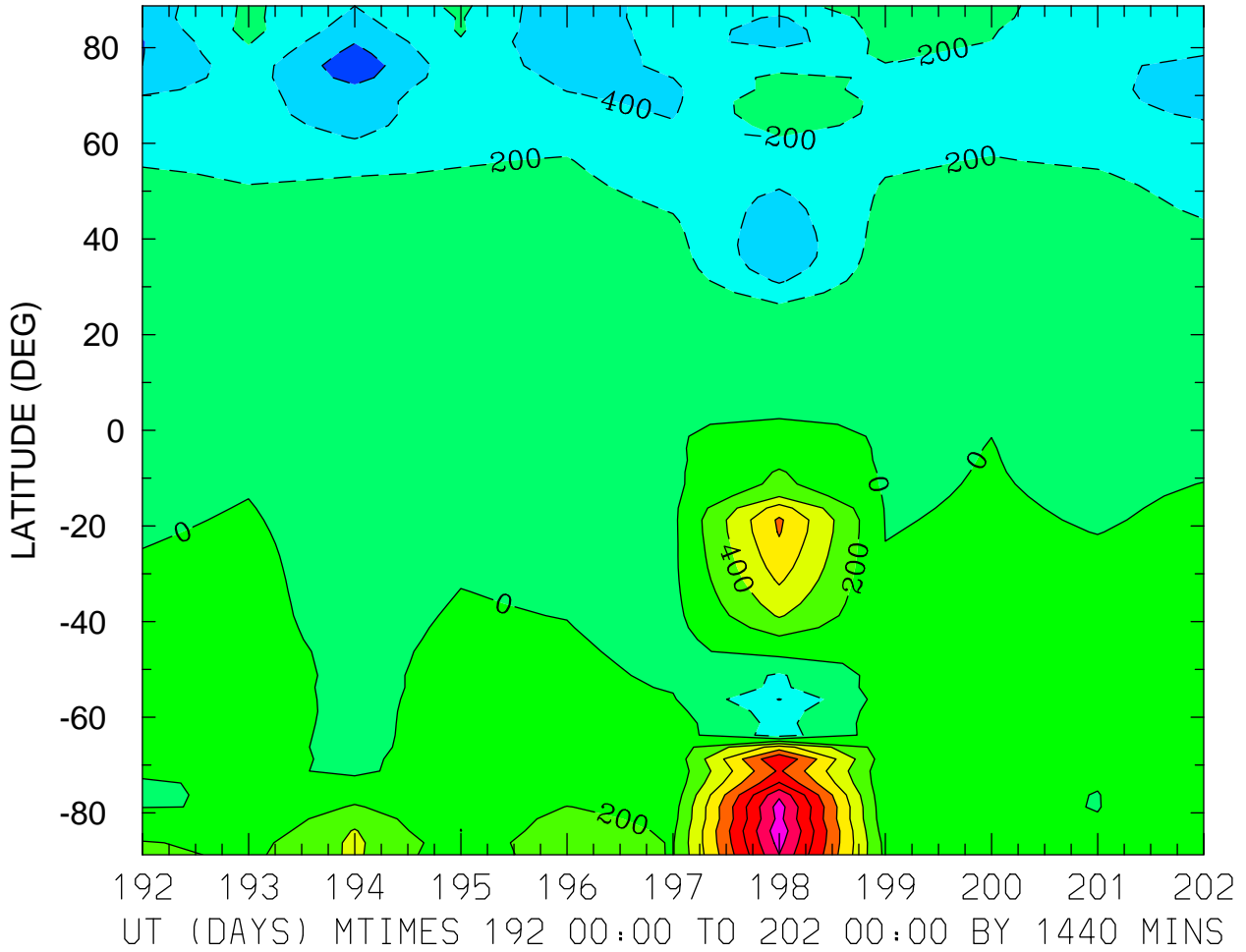
MIN,MAX= -1.0098E+03 6.7436E+02 INTERVAL= 1.0000E+02
FIRST: tiegcm2.0_res2.5_jul2000_weimer_imf_prim_001.nc
LAST: tiegcm2.0_res2.5_jul2000_weimer_imf_prim_002.nc

NEUTRAL MERIDIONAL WIND (M/S)
ZP = 0.000 ZONAL MEANS



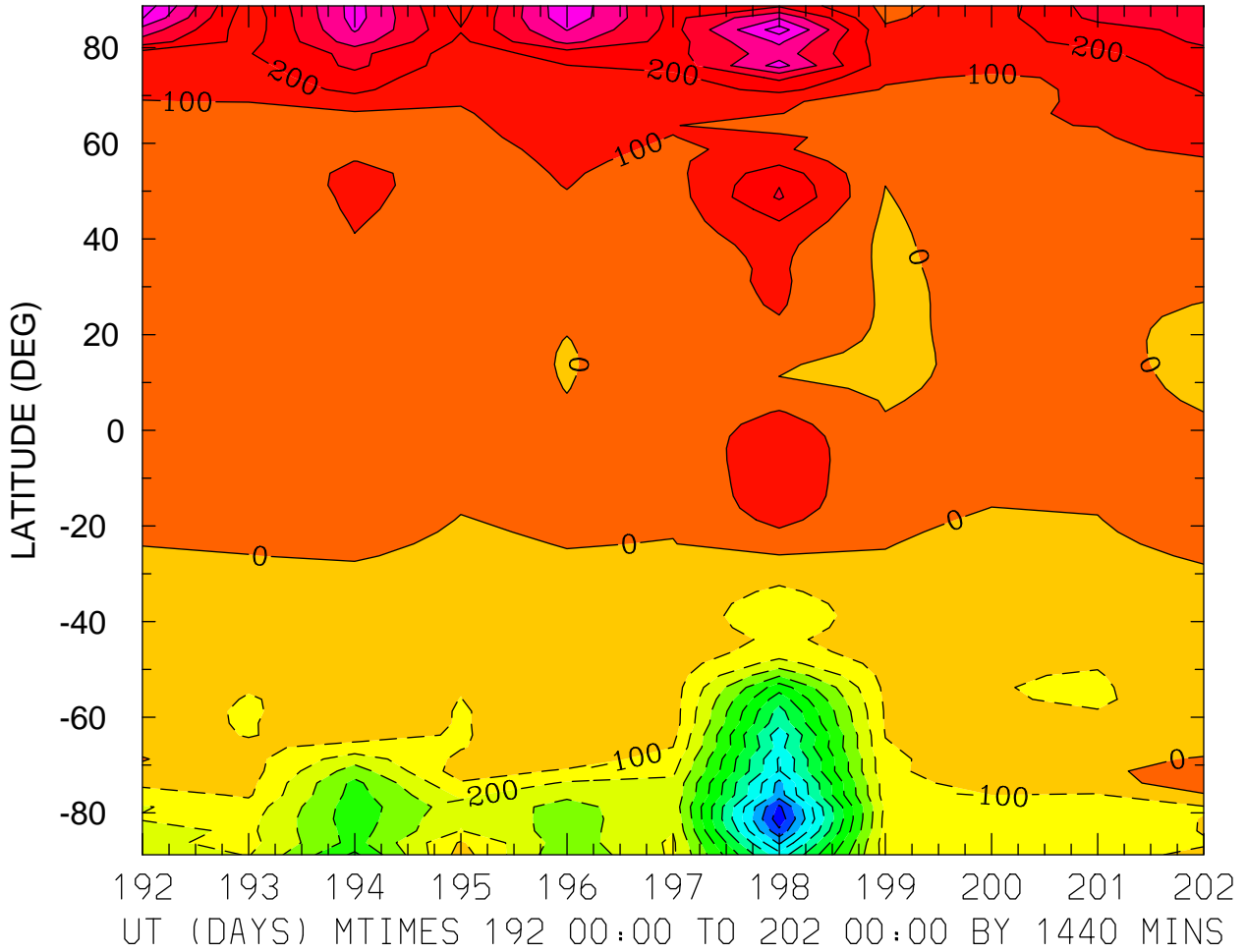
MIN,MAX= -2.4715E+02 2.5259E+02 INTERVAL= 4.0000E+01
FIRST: tiegcm2.0_res2.5_jul2000_weimer_imf_prim_001.nc
LAST: tiegcm2.0_res2.5_jul2000_weimer_imf_prim_002.nc

NEUTRAL MERIDIONAL WIND (M/S)
ZP = 4.000 LOCAL TIME = 0.00



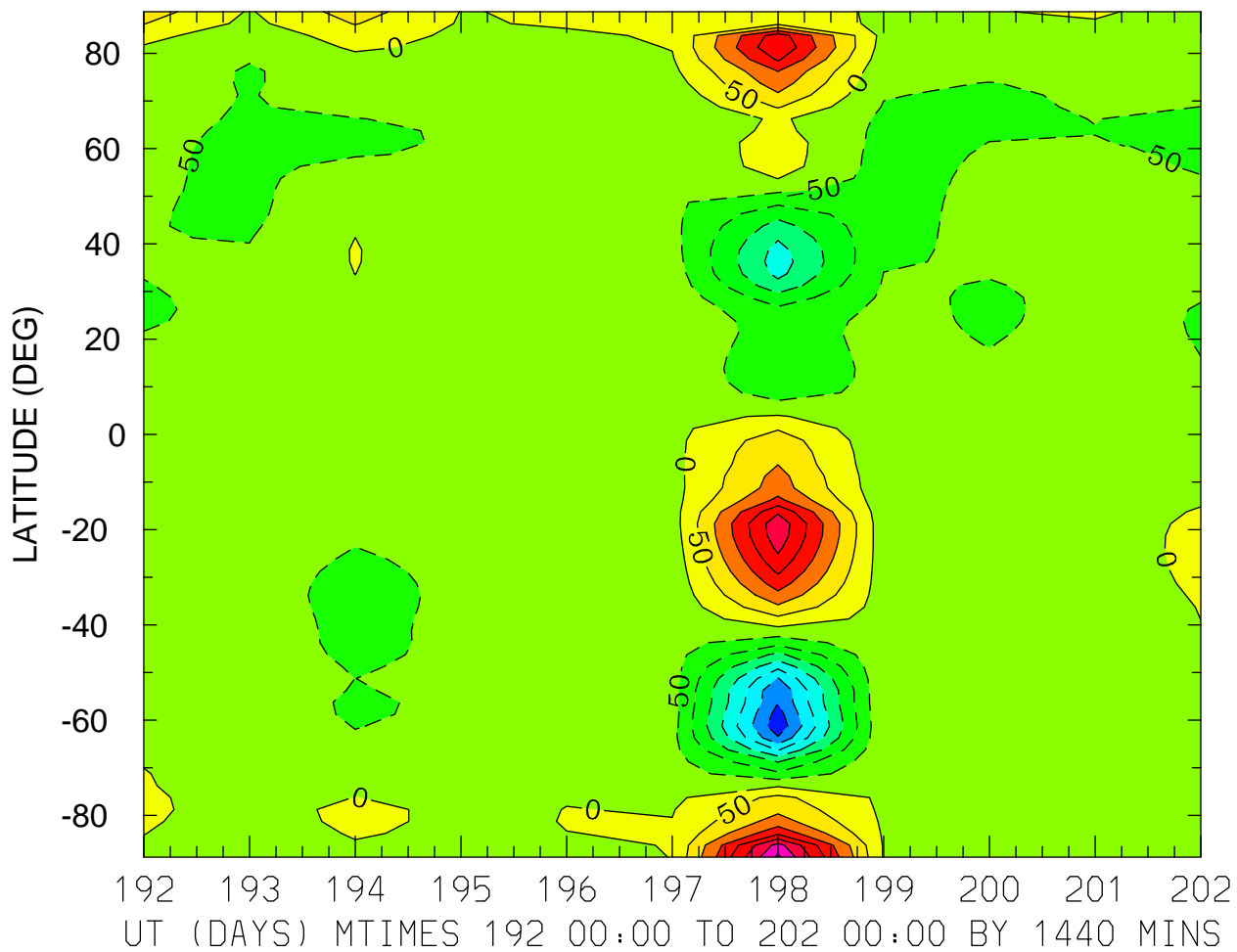
MIN,MAX= -7.3500E+02 1.7360E+03 INTERVAL= 2.0000E+02
FIRST: tiegcm2.0_res2.5_jul2000_weimer_imf_prim_001.nc
LAST: tiegcm2.0_res2.5_jul2000_weimer_imf_prim_002.nc

NEUTRAL MERIDIONAL WIND (M/S)
ZP = 4.000 LOCAL TIME = 12.00



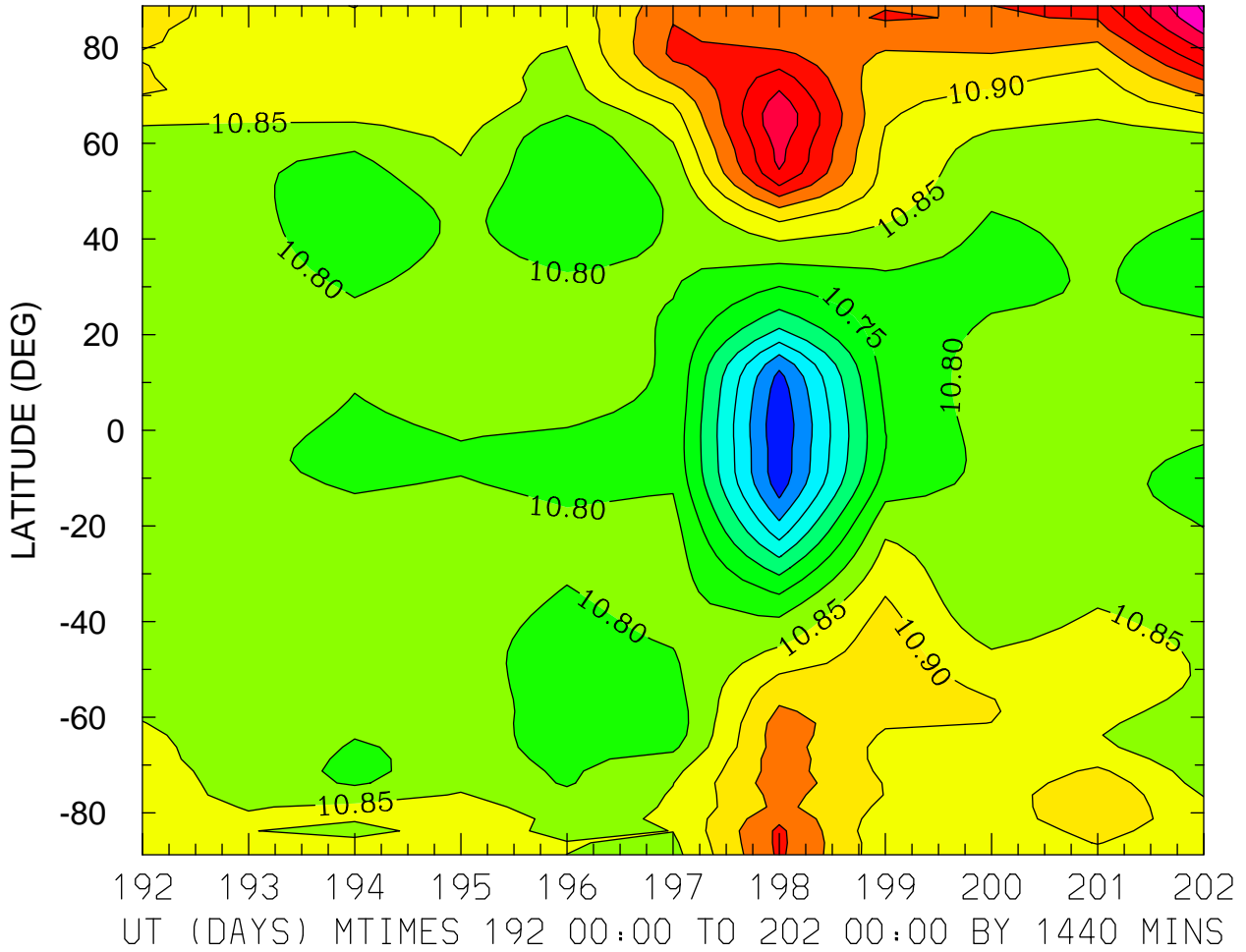
MIN,MAX= -1.2673E+03 6.6559E+02 INTERVAL= 1.0000E+02
FIRST: tiegcm2.0_res2.5_jul2000_weimer_imf_prim_001.nc
LAST: tiegcm2.0_res2.5_jul2000_weimer_imf_prim_002.nc

NEUTRAL MERIDIONAL WIND (M/S)
ZP = 4.000 ZONAL MEANS



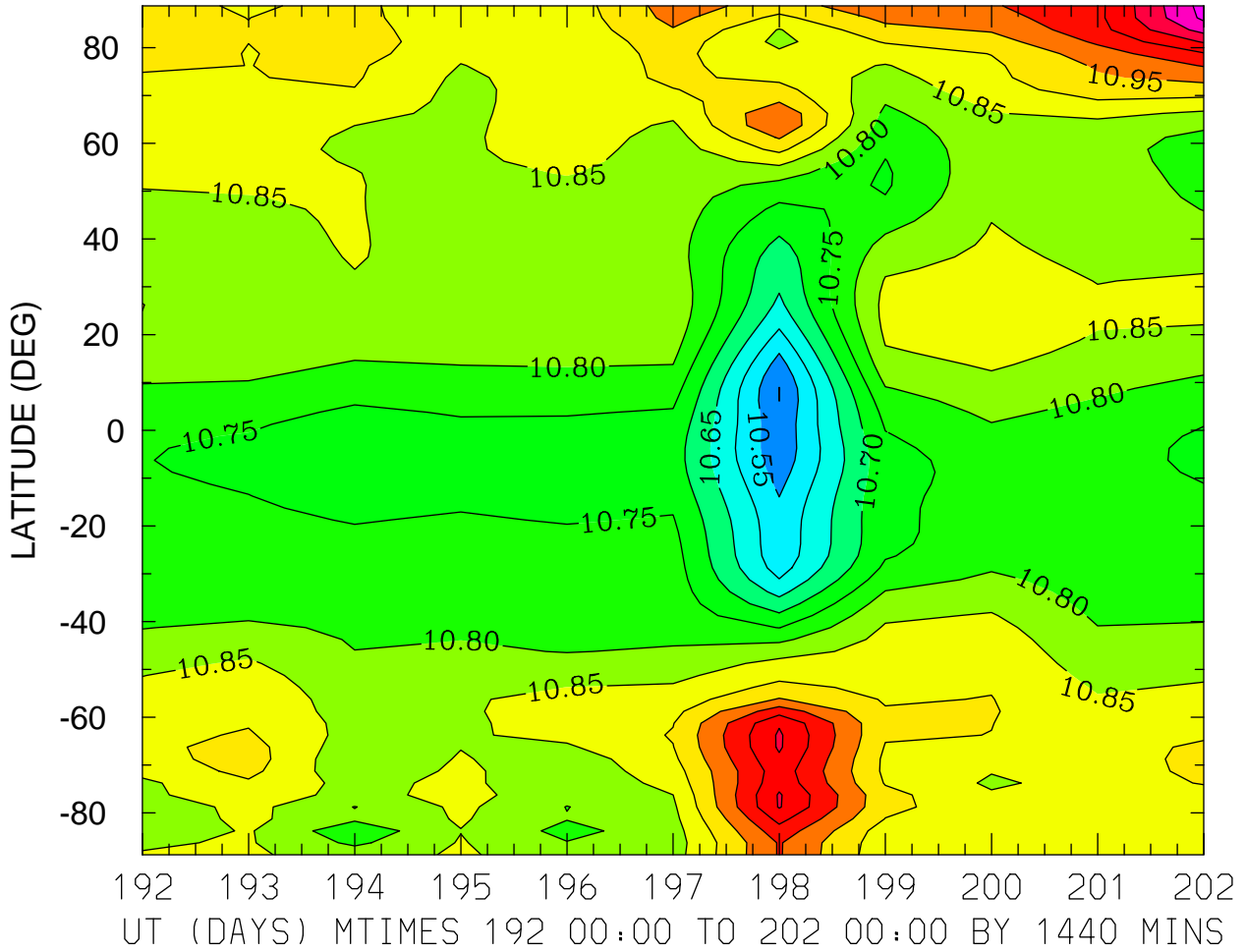
MIN,MAX= -3.8575E+02 3.6017E+02 INTERVAL= 5.0000E+01
FIRST: tiegcm2.0_res2.5_jul2000_weimer_imf_prim_001.nc
LAST: tiegcm2.0_res2.5_jul2000_weimer_imf_prim_002.nc

LOG10 MOLECULAR OXYGEN (CM3)
ZP = -4.125 LOCAL TIME = 0.00



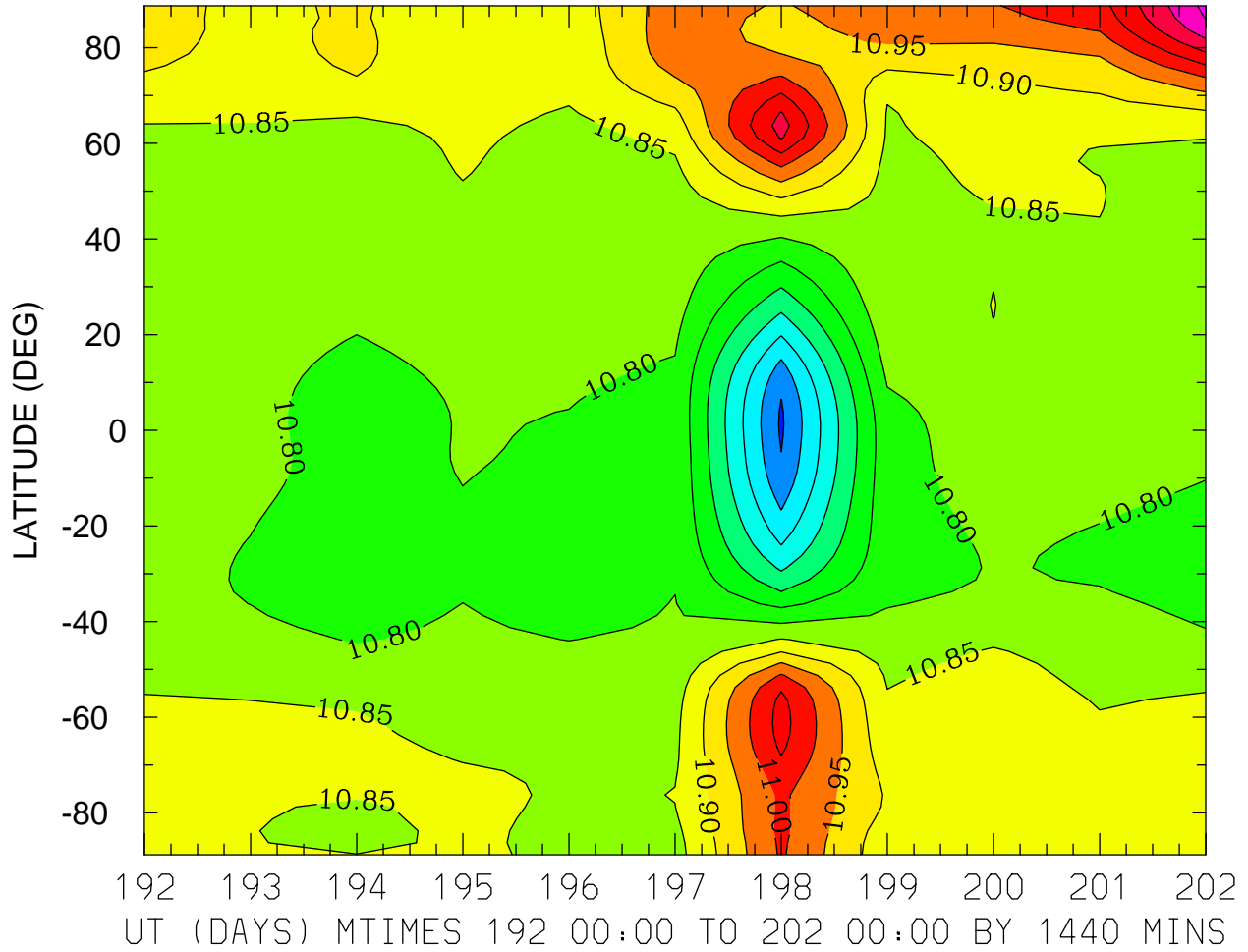
MIN,MAX= 1.0460E+01 1.1210E+01 INTERVAL= 5.0000E-02
FIRST: tiegcm2.0_res2.5_jul2000_weimer_imf_prim_001.nc
LAST: tiegcm2.0_res2.5_jul2000_weimer_imf_prim_002.nc

LOG10 MOLECULAR OXYGEN (CM3)
ZP = -4.125 LOCAL TIME = 12.00



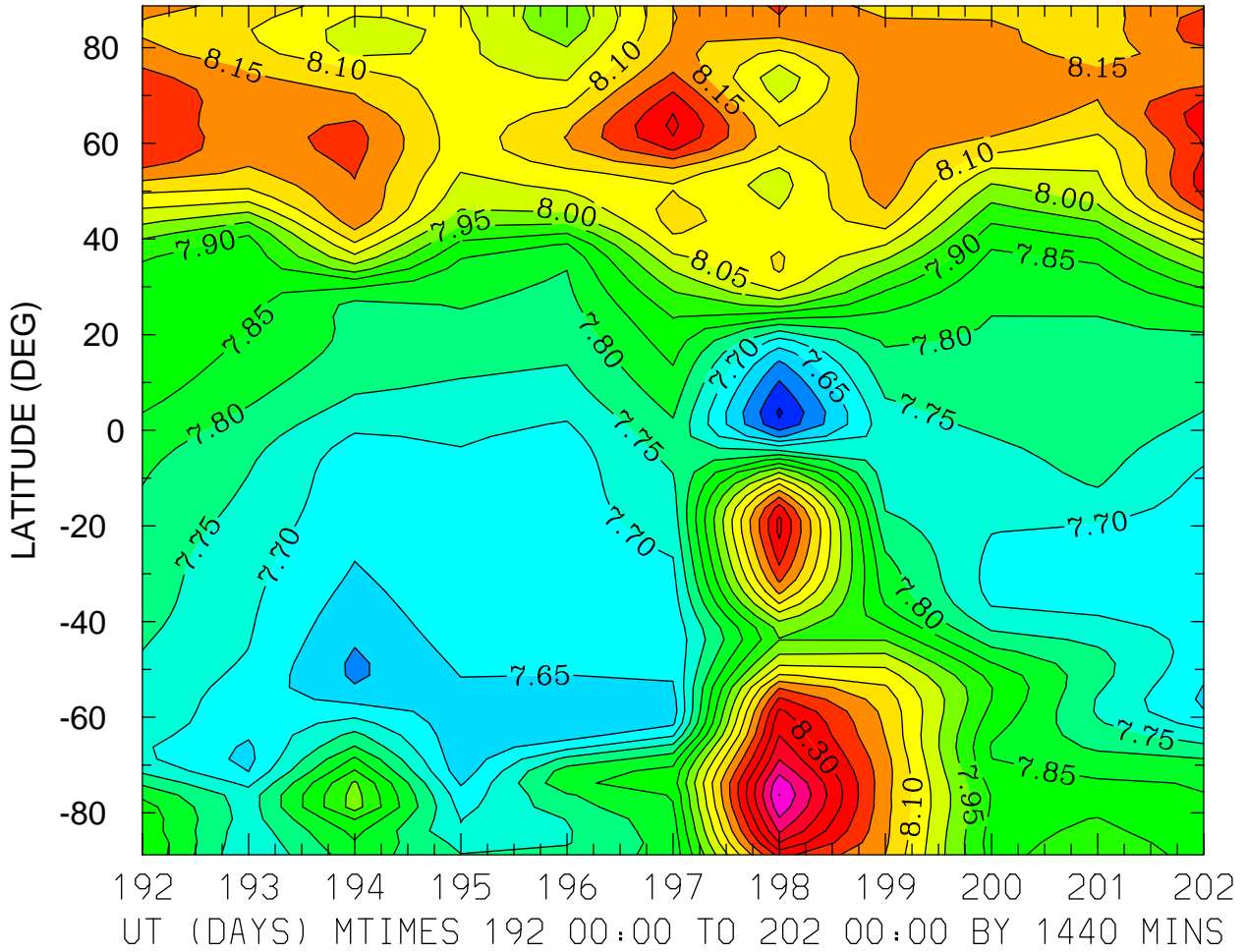
MIN,MAX= 1.0499E+01 1.1218E+01 INTERVAL= 5.0000E-02
FIRST: tiegcm2.0_res2.5_jul2000_weimer_imf_prim_001.nc
LAST: tiegcm2.0_res2.5_jul2000_weimer_imf_prim_002.nc

LOG10 MOLECULAR OXYGEN (CM3)
ZP = -4.125 ZONAL MEANS



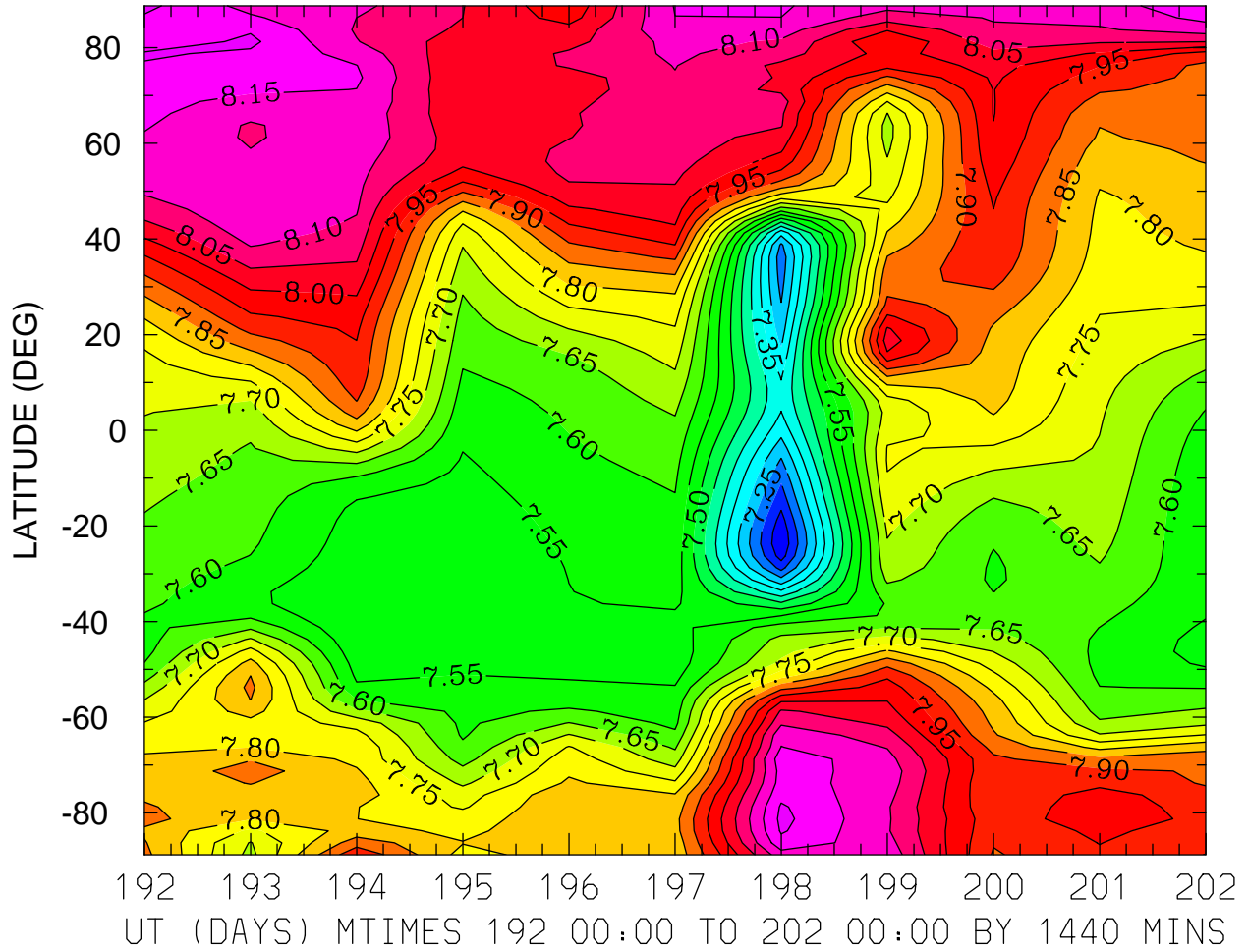
MIN,MAX= 1.0493E+01 1.1214E+01 INTERVAL= 5.0000E-02
FIRST: tiegcm2.0_res2.5_jul2000_weimer_imf_prim_001.nc
LAST: tiegcm2.0_res2.5_jul2000_weimer_imf_prim_002.nc

LOG10 MOLECULAR OXYGEN (CM3)
ZP = -0.125 LOCAL TIME = 0.00



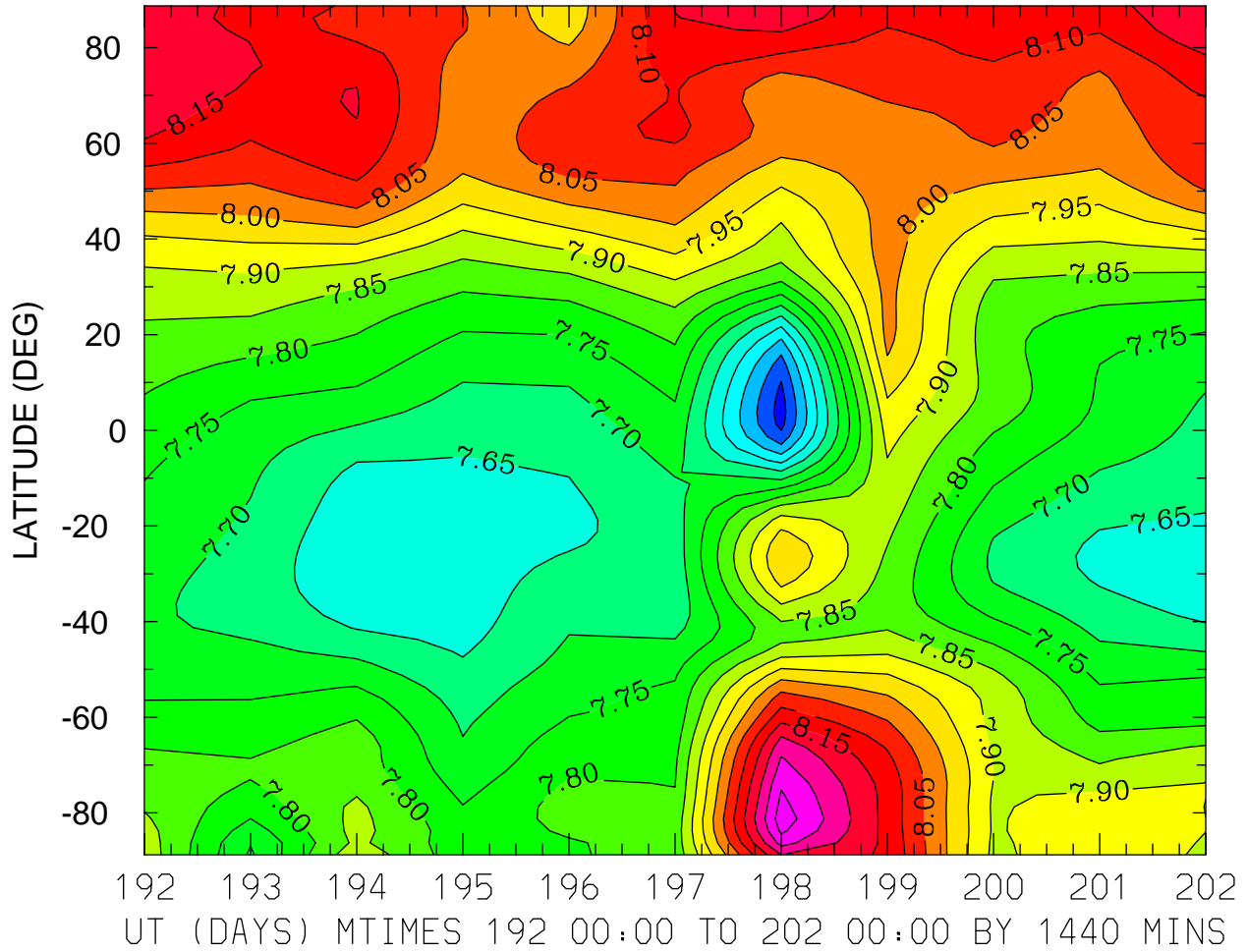
MIN,MAX= 7.4932E+00 8.5013E+00 INTERVAL= 5.0000E-02
FIRST: tiegcm2.0_res2.5_jul2000_weimer_imf_prim_001.nc
LAST: tiegcm2.0_res2.5_jul2000_weimer_imf_prim_002.nc

LOG10 MOLECULAR OXYGEN (CM3)
ZP = -0.125 LOCAL TIME = 12.00



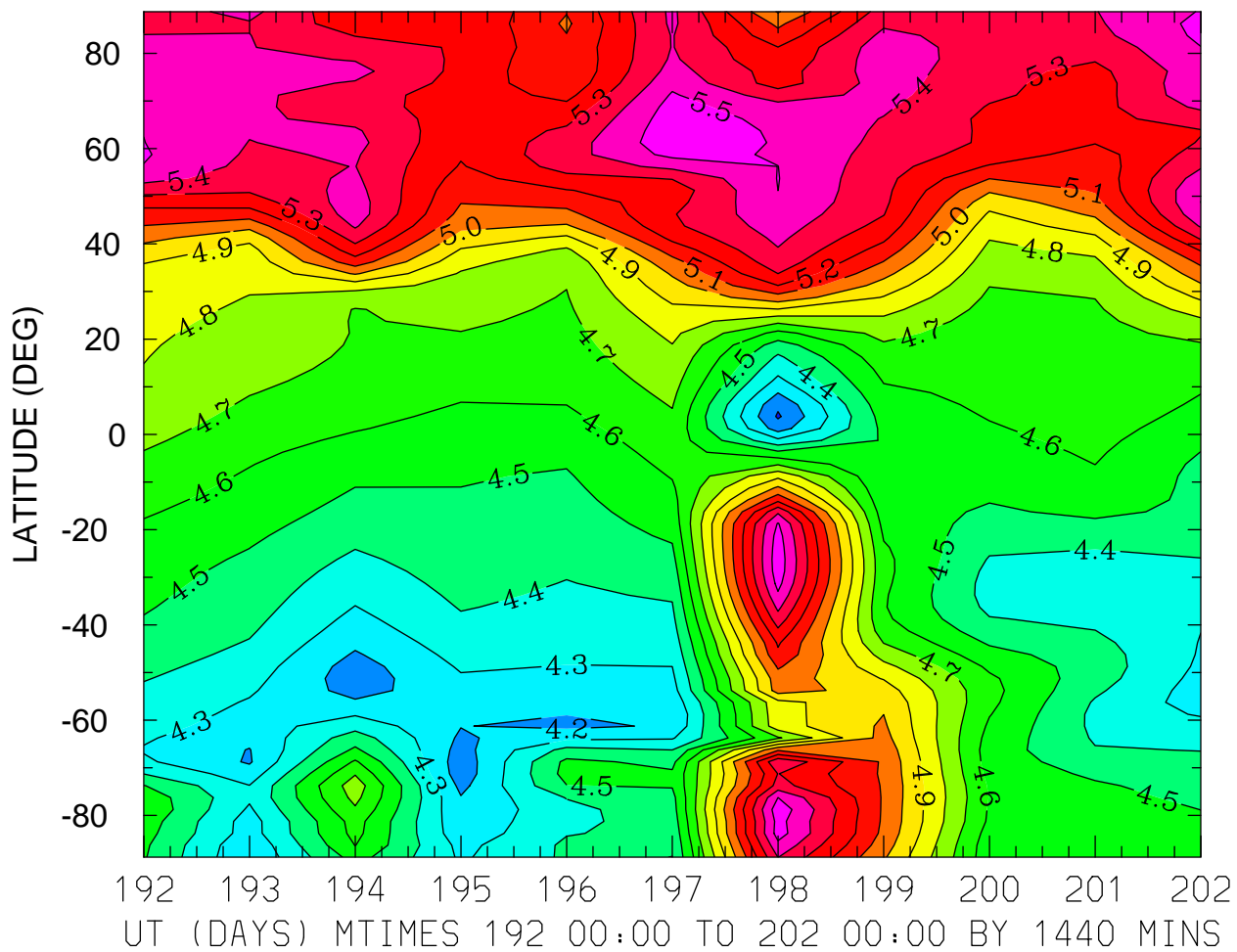
MIN,MAX= 7.1078E+00 8.2135E+00 INTERVAL= 5.0000E-02
FIRST: tiegcm2.0_res2.5_jul2000_weimer_imf_prim_001.nc
LAST: tiegcm2.0_res2.5_jul2000_weimer_imf_prim_002.nc

LOG10 MOLECULAR OXYGEN (CM3)
ZP = -0.125 ZONAL MEANS



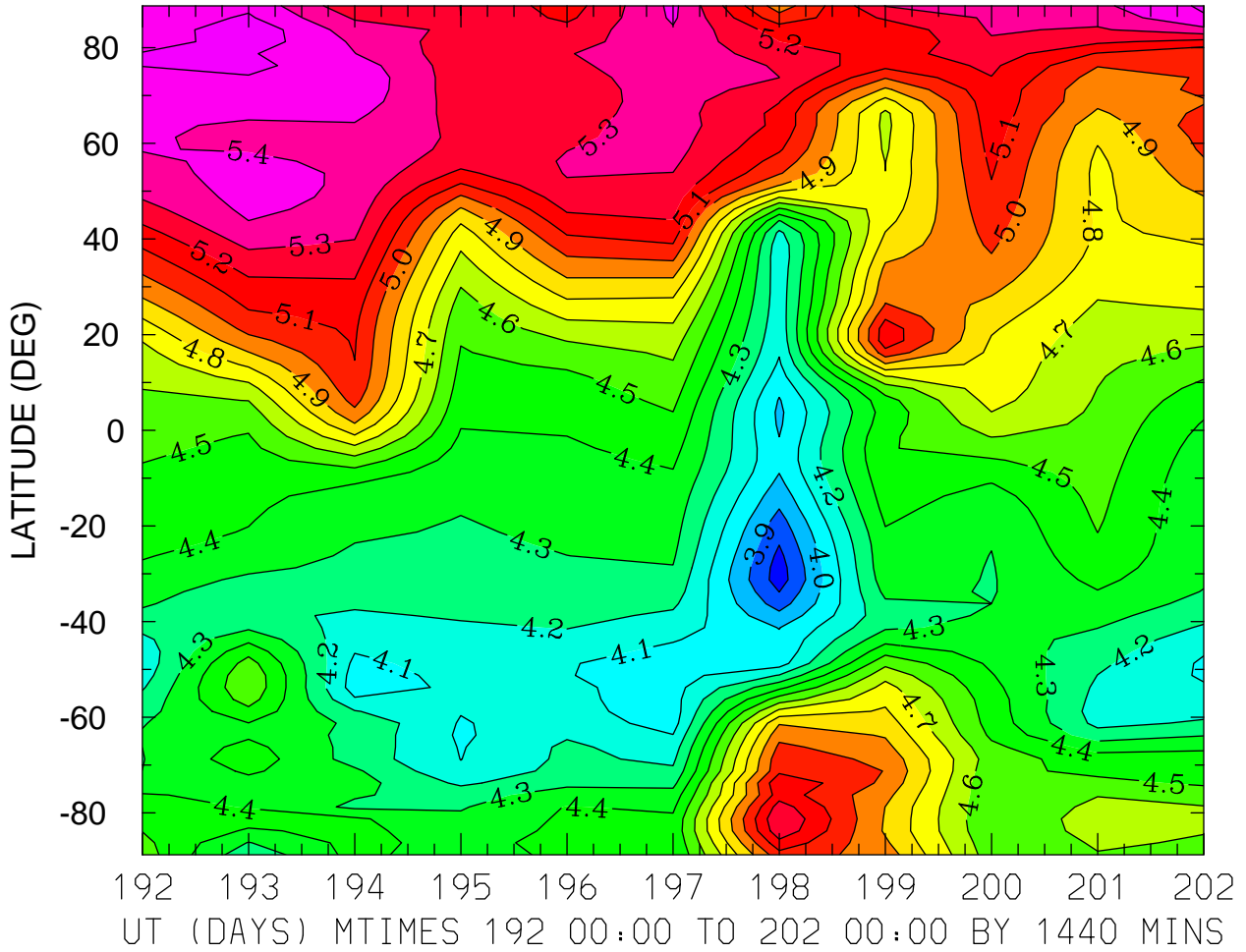
MIN,MAX= 7.4279E+00 8.3290E+00 INTERVAL= 5.0000E-02
FIRST: tiegcm2.0_res2.5_jul2000_weimer_imf_prim_001.nc
LAST: tiegcm2.0_res2.5_jul2000_weimer_imf_prim_002.nc

LOG10 MOLECULAR OXYGEN (CM3)
ZP = 3.875 LOCAL TIME = 0.00



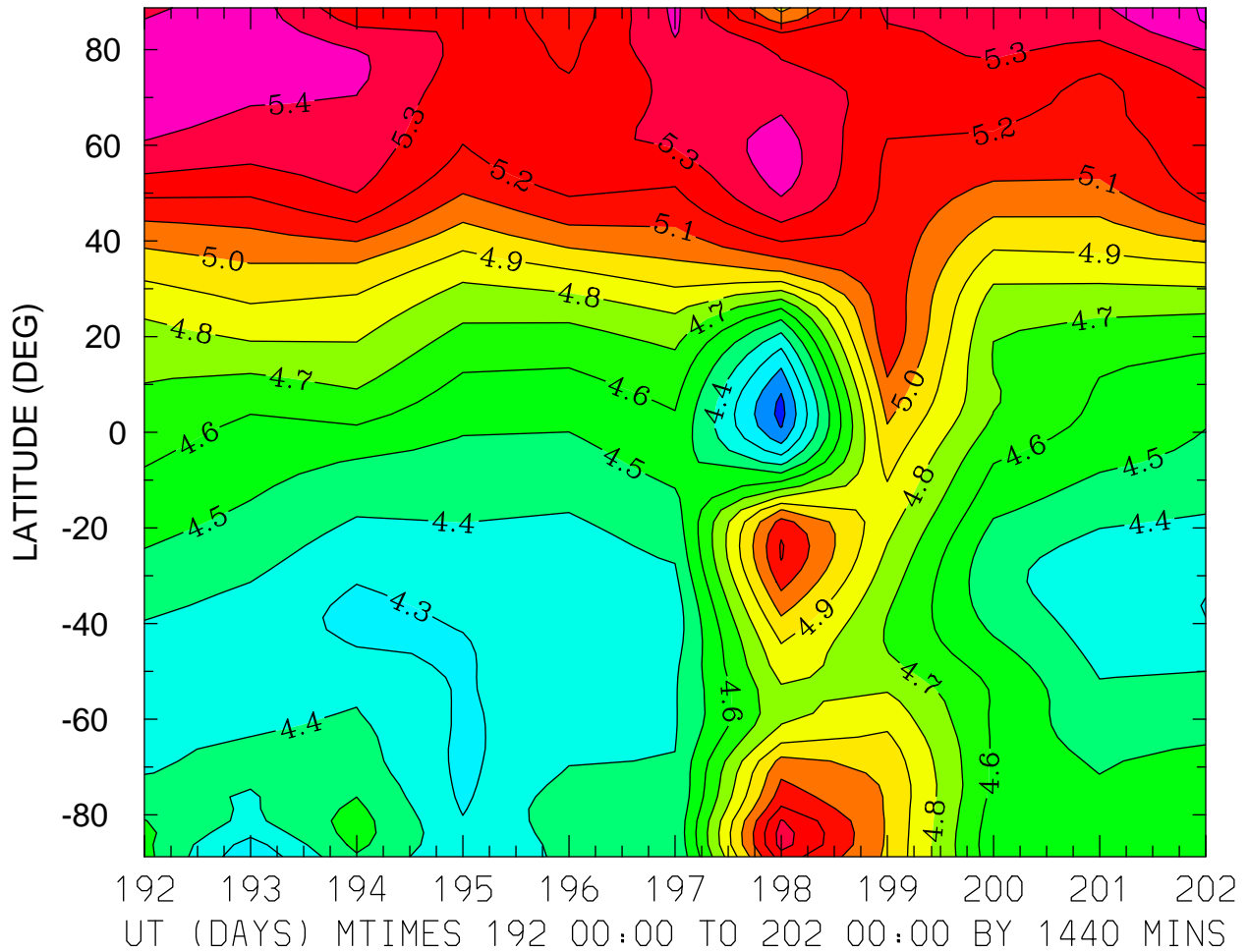
MIN,MAX= 4.0869E+00 5.5665E+00 INTERVAL= 1.0000E-01
FIRST: tiegcm2.0_res2.5_jul2000_weimer_imf_prim_001.nc
LAST: tiegcm2.0_res2.5_jul2000_weimer_imf_prim_002.nc

LOG10 MOLECULAR OXYGEN (CM3)
ZP = 3.875 LOCAL TIME = 12.00



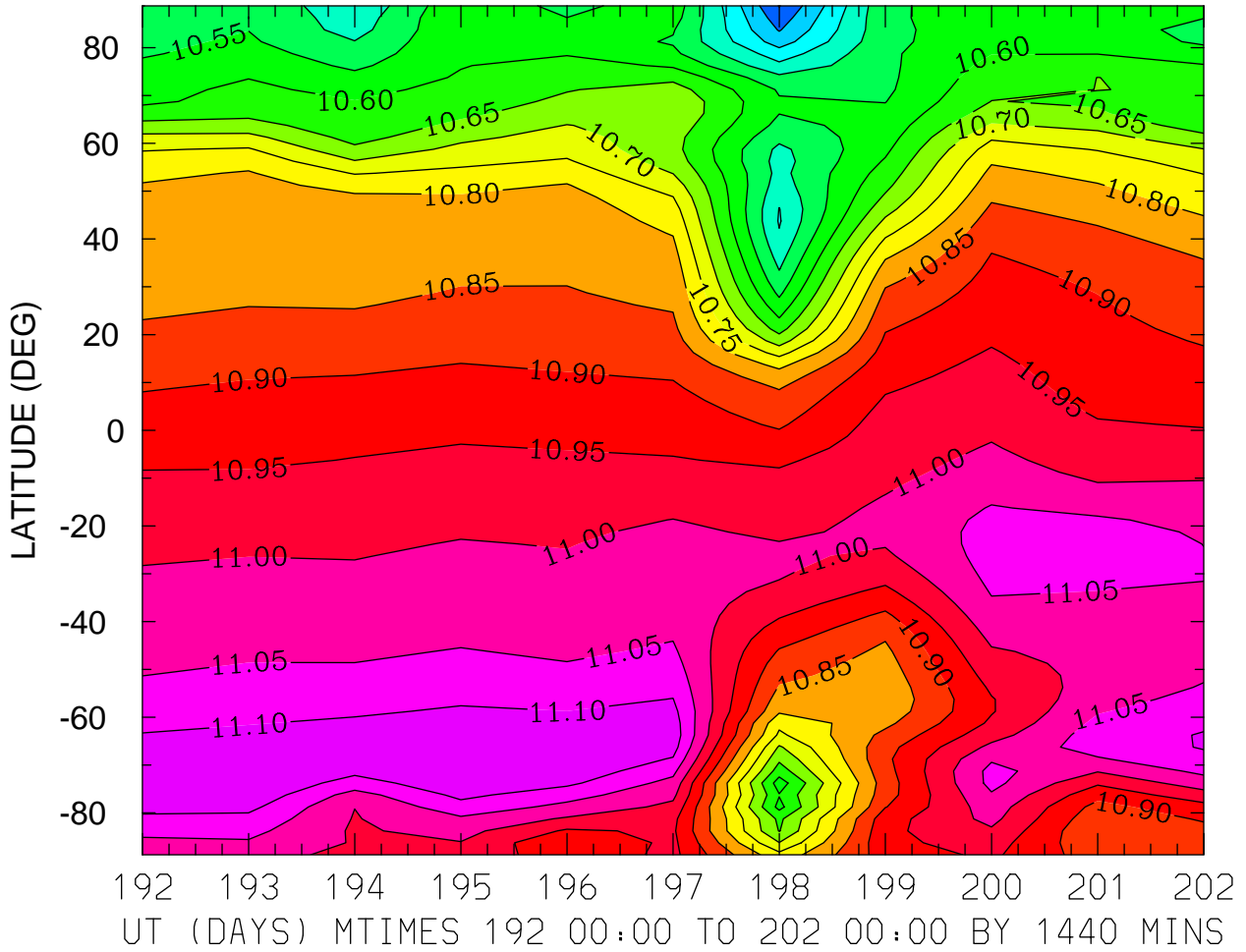
MIN,MAX= 3.7499E+00 5.5738E+00 INTERVAL= 1.0000E-01
FIRST: tiegcm2.0_res2.5_jul2000_weimer_imf_prim_001.nc
LAST: tiegcm2.0_res2.5_jul2000_weimer_imf_prim_002.nc

LOG10 MOLECULAR OXYGEN (CM3)
ZP = 3.875 ZONAL MEANS



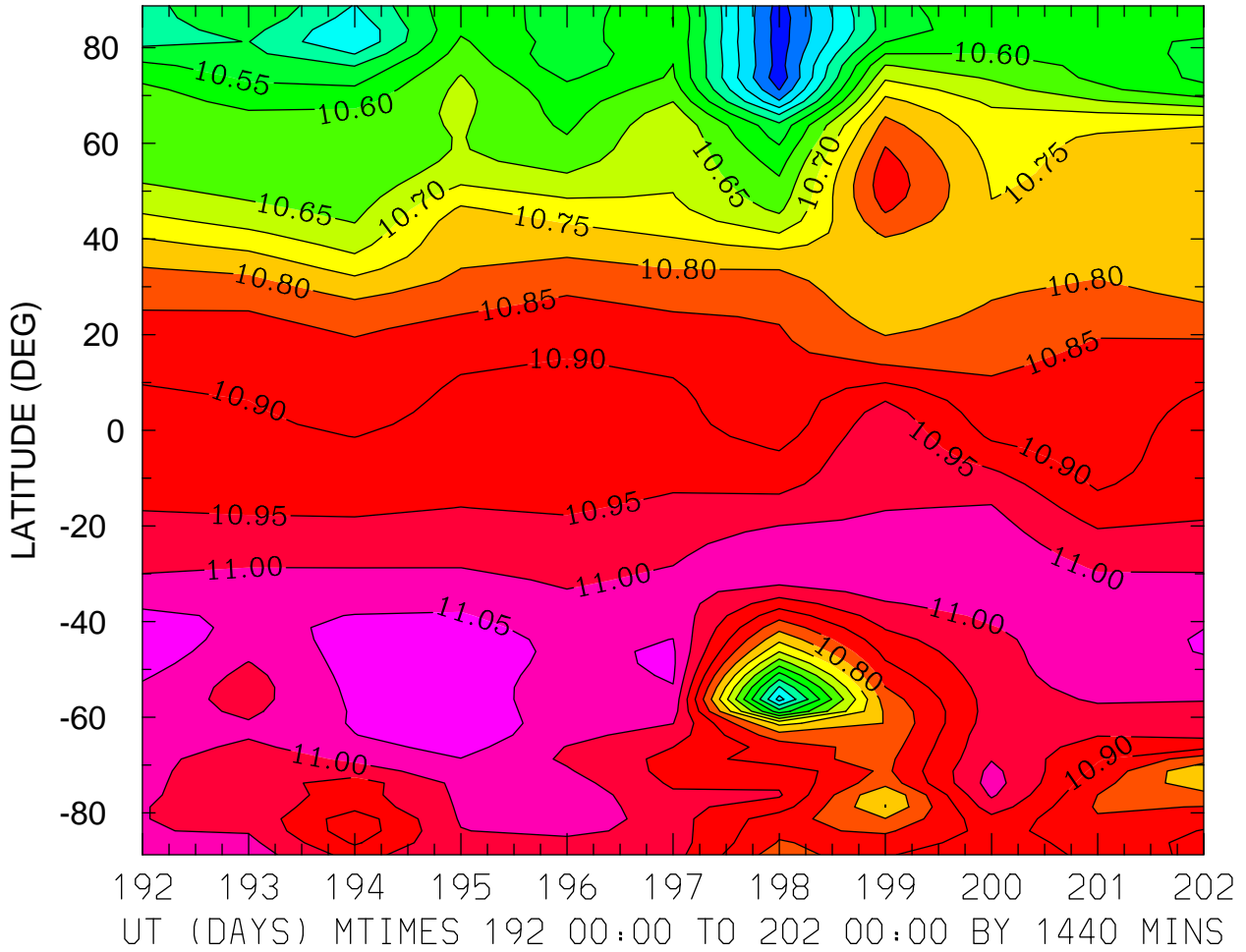
MIN,MAX= 4.0674E+00 5.5108E+00 INTERVAL= 1.0000E-01
FIRST: tiegcm2.0_res2.5_jul2000_weimer_imf_prim_001.nc
LAST: tiegcm2.0_res2.5_jul2000_weimer_imf_prim_002.nc

LOG10 ATOMIC OXYGEN (CM3)
ZP = -4.125 LOCAL TIME = 0.00



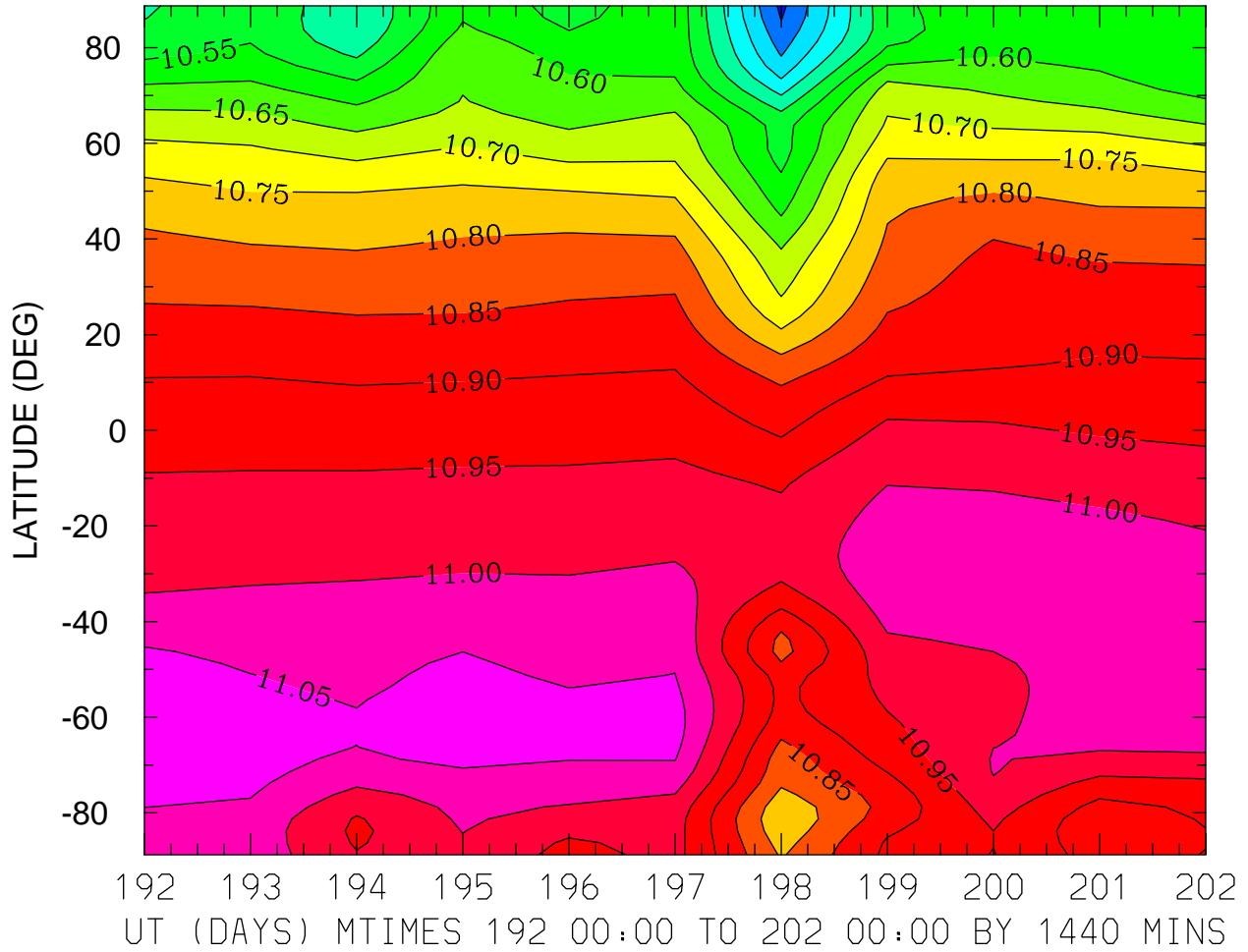
MIN,MAX= 1.0298E+01 1.1147E+01 INTERVAL= 5.0000E-02
FIRST: tiegcm2.0_res2.5_jul2000_weimer_imf_prim_001.nc
LAST: tiegcm2.0_res2.5_jul2000_weimer_imf_prim_002.nc

LOG10 ATOMIC OXYGEN (CM3)
ZP = -4.125 LOCAL TIME = 12.00



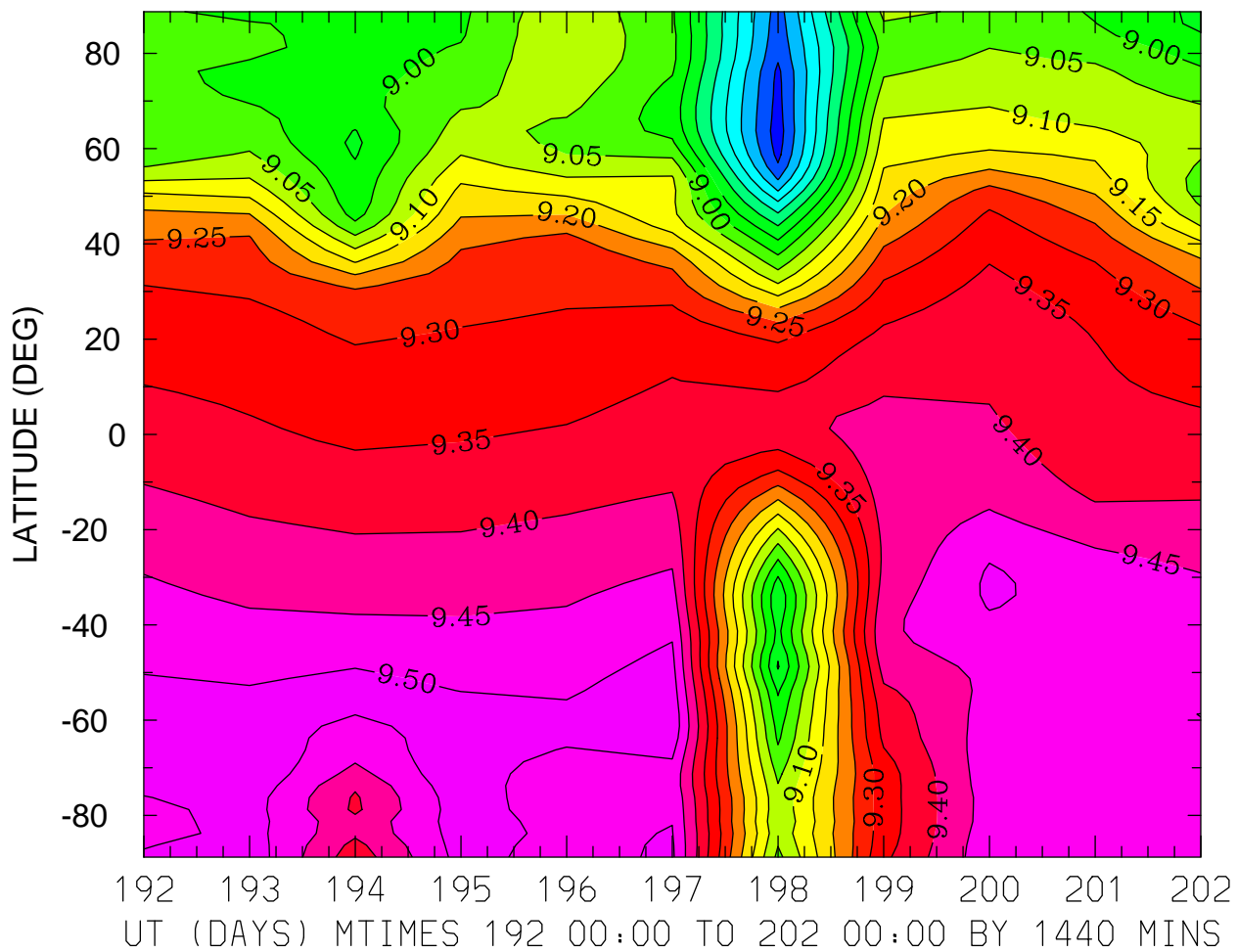
MIN,MAX= 1.0267E+01 1.1091E+01 INTERVAL= 5.0000E-02
FIRST: tiegcm2.0_res2.5_jul2000_weimer_imf_prim_001.nc
LAST: tiegcm2.0_res2.5_jul2000_weimer_imf_prim_002.nc

LOG10 ATOMIC OXYGEN (CM3)
ZP = -4.125 ZONAL MEANS



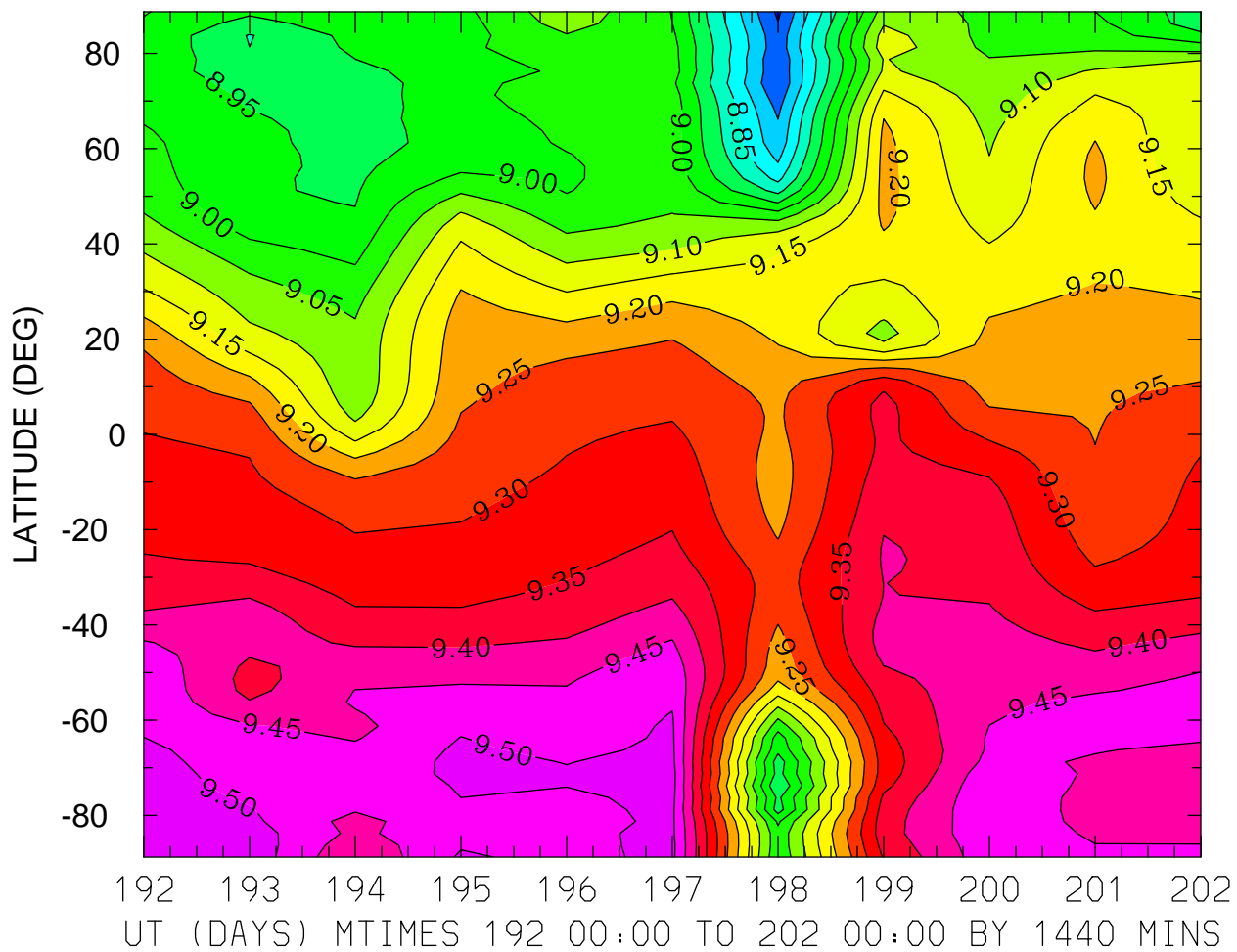
MIN,MAX= 1.0288E+01 1.1090E+01 INTERVAL= 5.0000E-02
FIRST: tiegcm2.0_res2.5_jul2000_weimer_imf_prim_001.nc
LAST: tiegcm2.0_res2.5_jul2000_weimer_imf_prim_002.nc

LOG10 ATOMIC OXYGEN (CM3)
ZP = -0.125 LOCAL TIME = 0.00



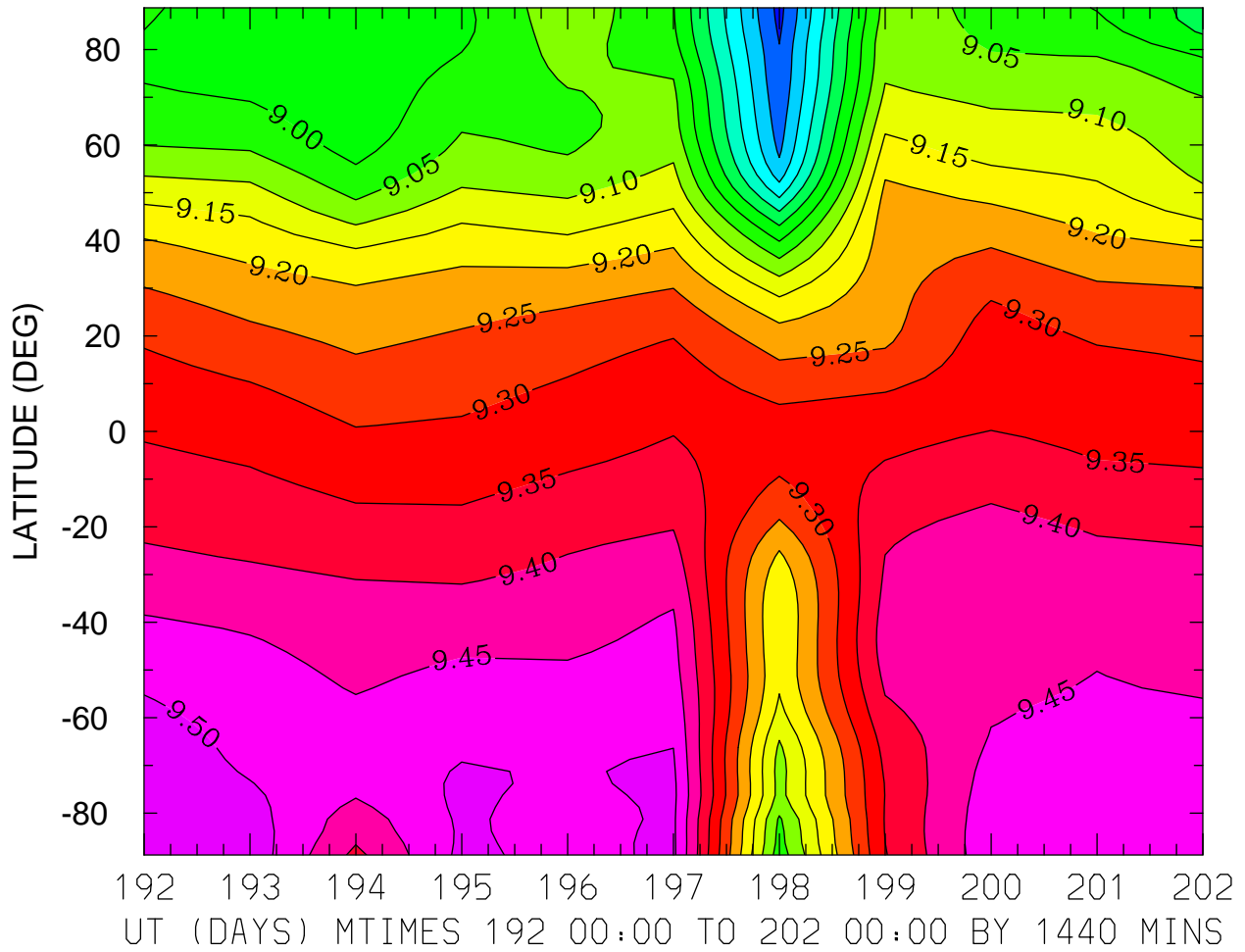
MIN,MAX= 8.6240E+00 9.5422E+00 INTERVAL= 5.0000E-02
FIRST: tiegcm2.0_res2.5_jul2000_weimer_imf_prim_001.nc
LAST: tiegcm2.0_res2.5_jul2000_weimer_imf_prim_002.nc

LOG10 ATOMIC OXYGEN (CM3)
ZP = -0.125 LOCAL TIME = 12.00



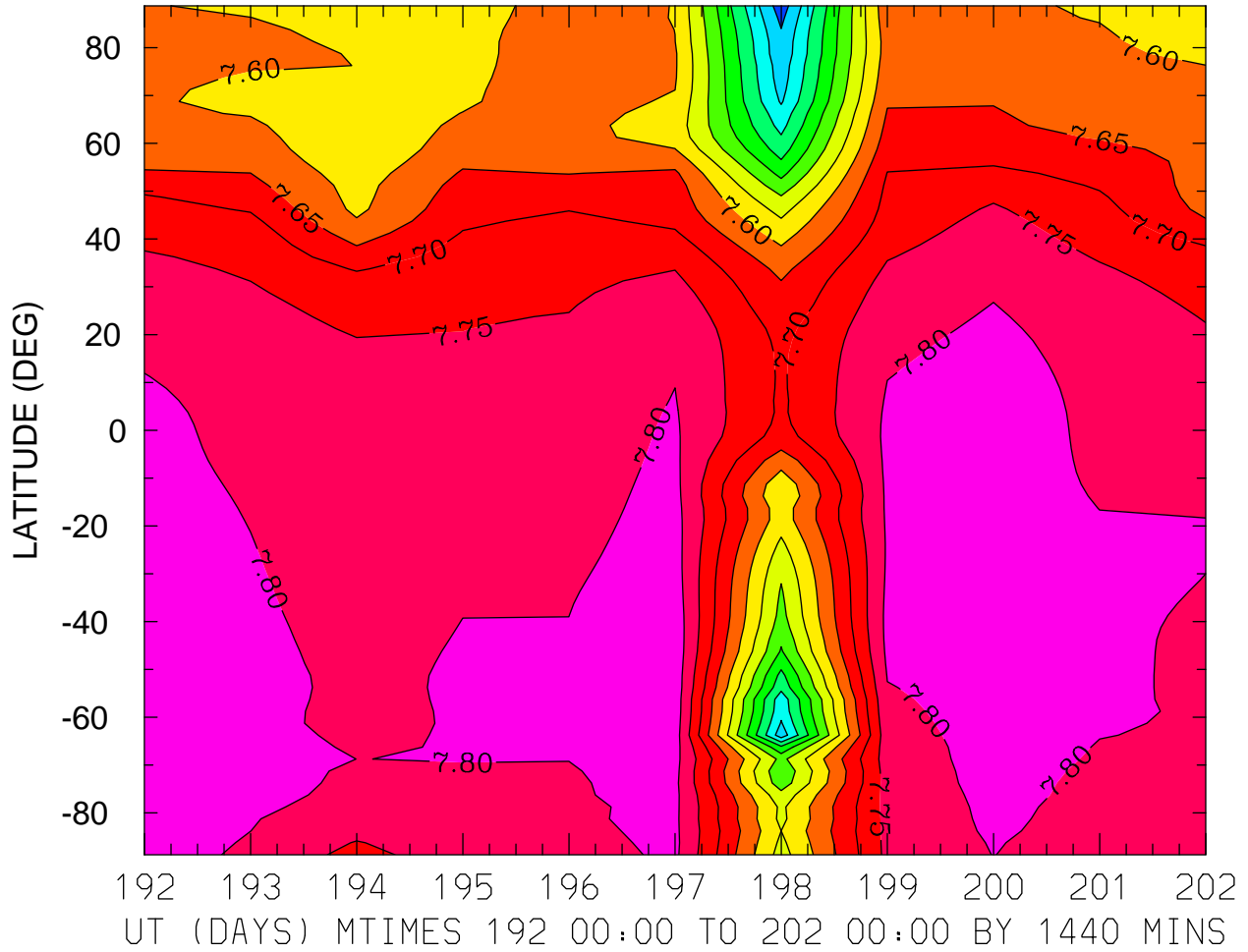
MIN,MAX= 8.6899E+00 9.5317E+00 INTERVAL= 5.0000E-02
FIRST: tiegcm2.0_res2.5_jul2000_weimer_imf_prim_001.nc
LAST: tiegcm2.0_res2.5_jul2000_weimer_imf_prim_002.nc

LOG10 ATOMIC OXYGEN (CM3)
ZP = -0.125 ZONAL MEANS



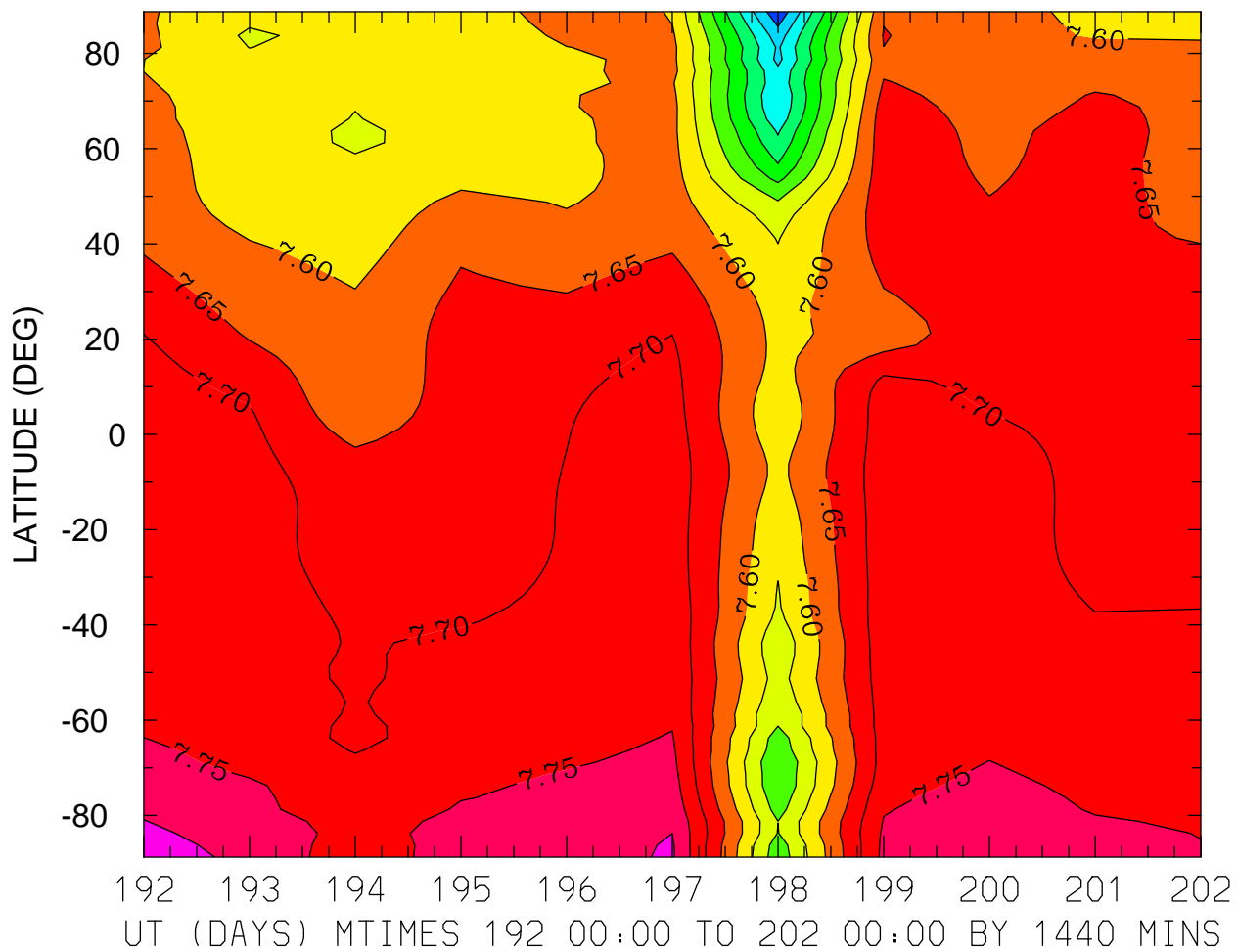
MIN,MAX= 8.6839E+00 9.5309E+00 INTERVAL= 5.0000E-02
FIRST: tiegcm2.0_res2.5_jul2000_weimer_imf_prim_001.nc
LAST: tiegcm2.0_res2.5_jul2000_weimer_imf_prim_002.nc

LOG10 ATOMIC OXYGEN (CM3)
ZP = 3.875 LOCAL TIME = 0.00



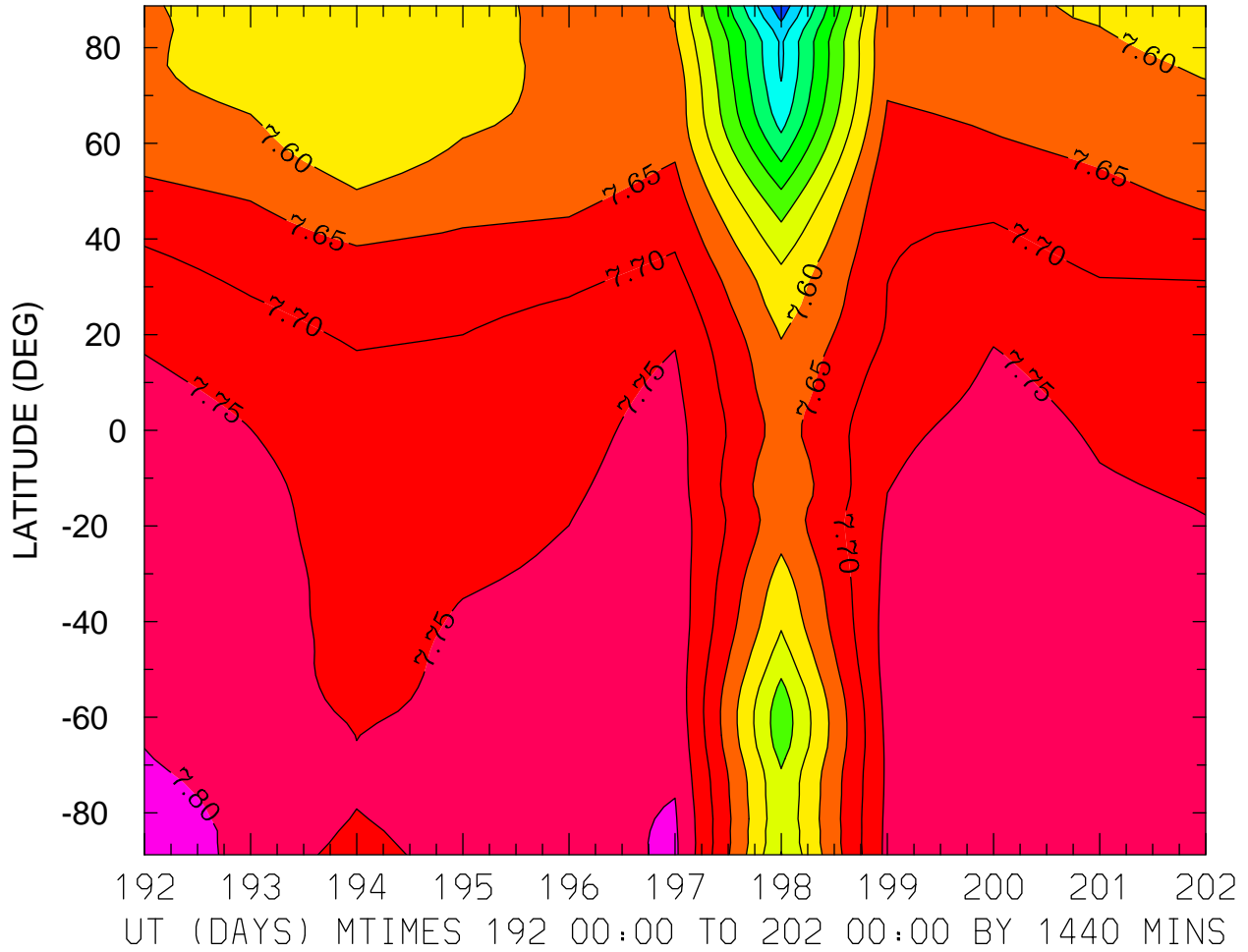
MIN,MAX= 7.2214E+00 7.8442E+00 INTERVAL= 5.0000E-02
FIRST: tiegcm2.0_res2.5_jul2000_weimer_imf_prim_001.nc
LAST: tiegcm2.0_res2.5_jul2000_weimer_imf_prim_002.nc

LOG10 ATOMIC OXYGEN (CM3)
ZP = 3.875 LOCAL TIME = 12.00



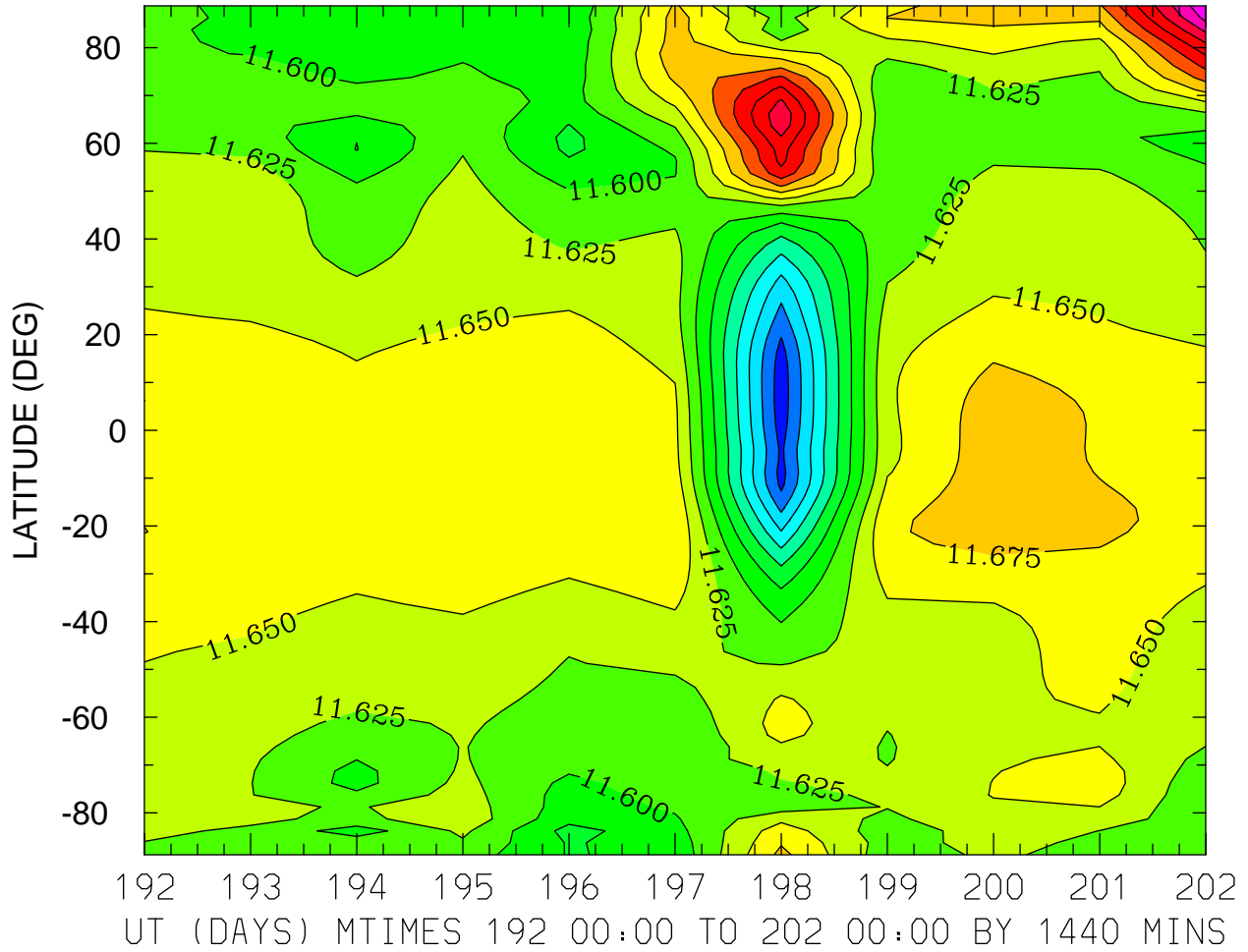
MIN,MAX= 7.2086E+00 7.8187E+00 INTERVAL= 5.0000E-02
FIRST: tiegcm2.0_res2.5_jul2000_weimer_imf_prim_001.nc
LAST: tiegcm2.0_res2.5_jul2000_weimer_imf_prim_002.nc

LOG10 ATOMIC OXYGEN (CM3)
ZP = 3.875 ZONAL MEANS



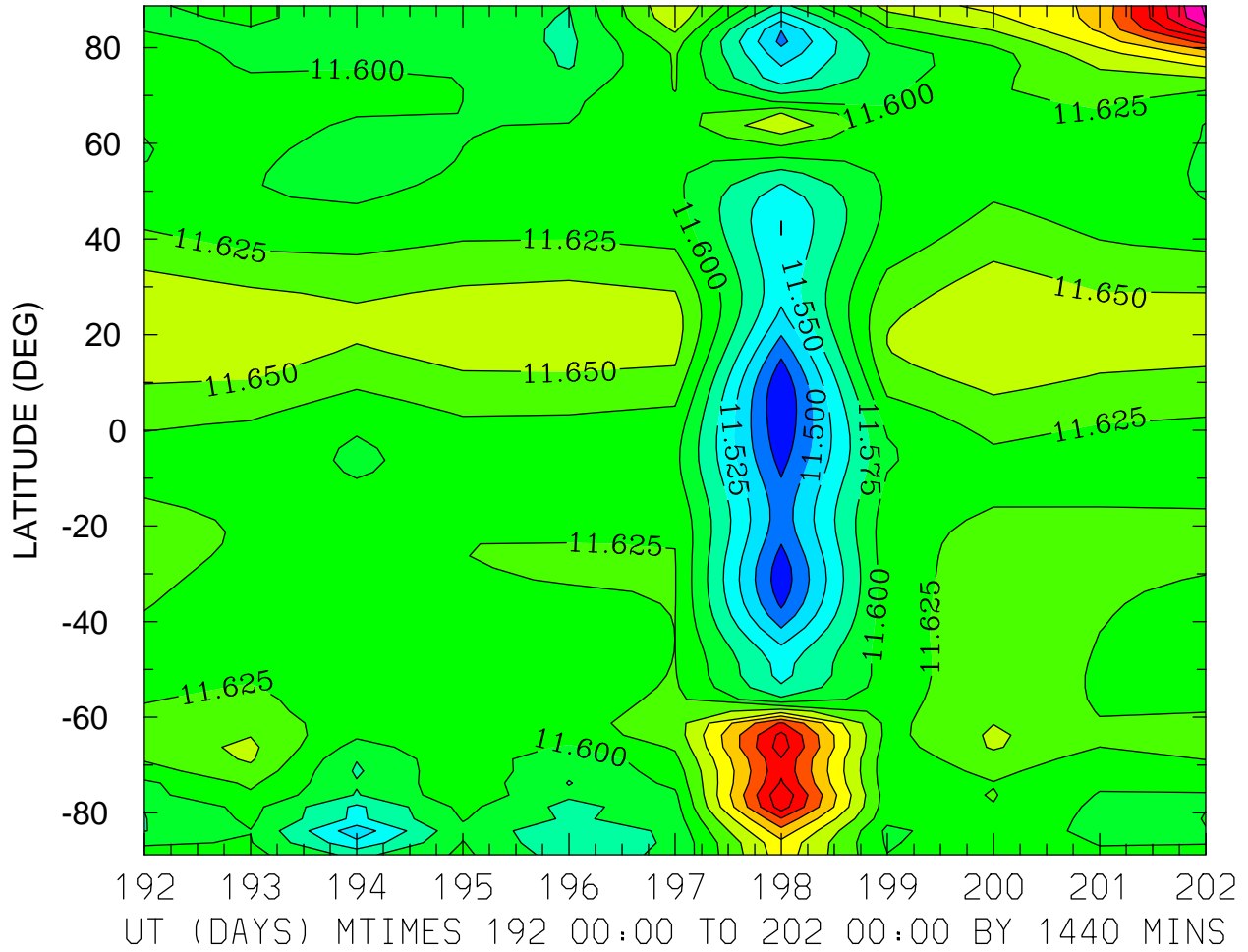
MIN,MAX= 7.2150E+00 7.8193E+00 INTERVAL= 5.0000E-02
FIRST: tiegcm2.0_res2.5_jul2000_weimer_imf_prim_001.nc
LAST: tiegcm2.0_res2.5_jul2000_weimer_imf_prim_002.nc

LOG10 MOLECULAR NITROGEN (CM3)
ZP = -4.125 LOCAL TIME = 0.00



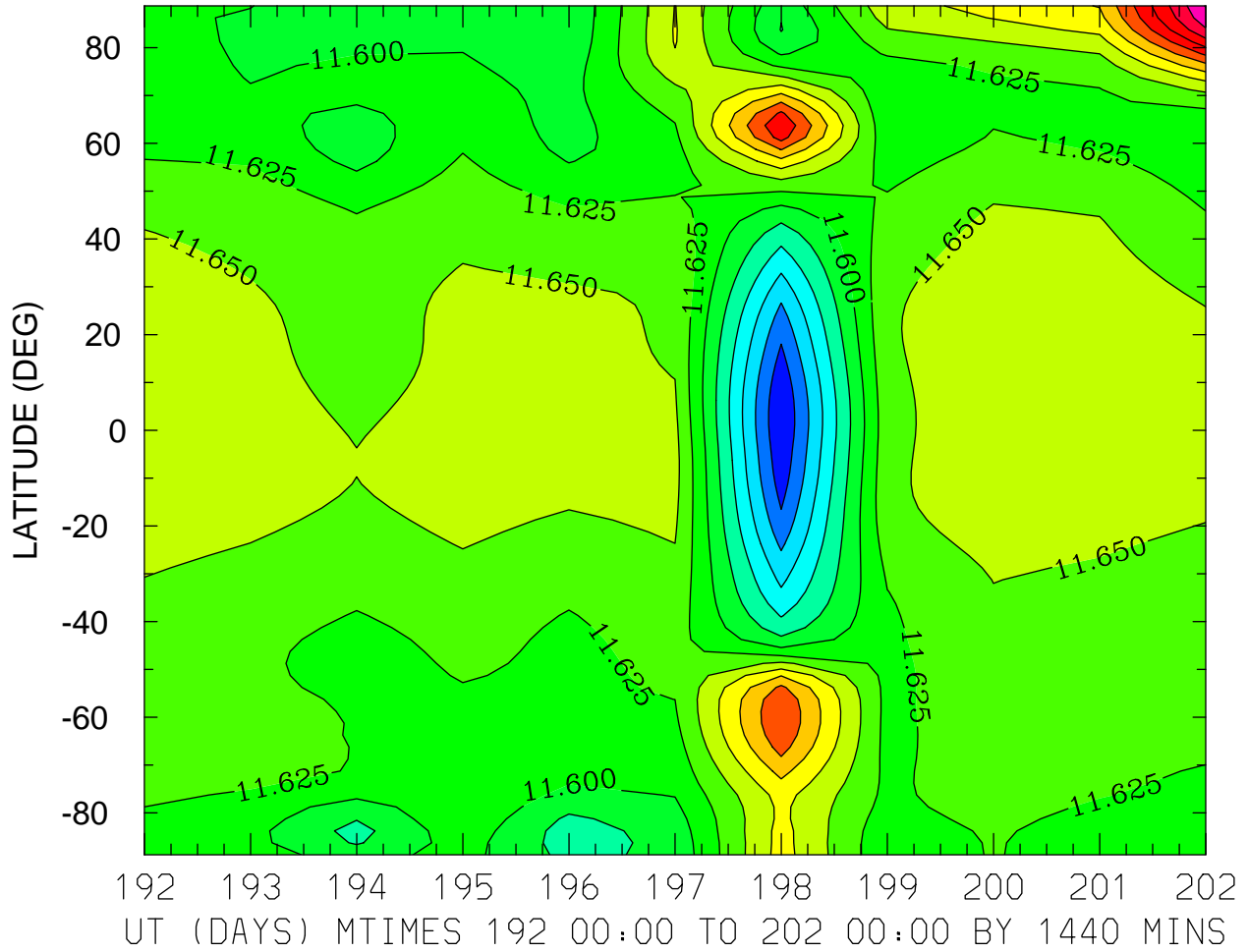
MIN,MAX= 1.1436E+01 1.1847E+01 INTERVAL= 2.5000E-02
FIRST: tiegcm2.0_res2.5_jul2000_weimer_imf_prim_001.nc
LAST: tiegcm2.0_res2.5_jul2000_weimer_imf_prim_002.nc

LOG10 MOLECULAR NITROGEN (CM3)
ZP = -4.125 LOCAL TIME = 12.00



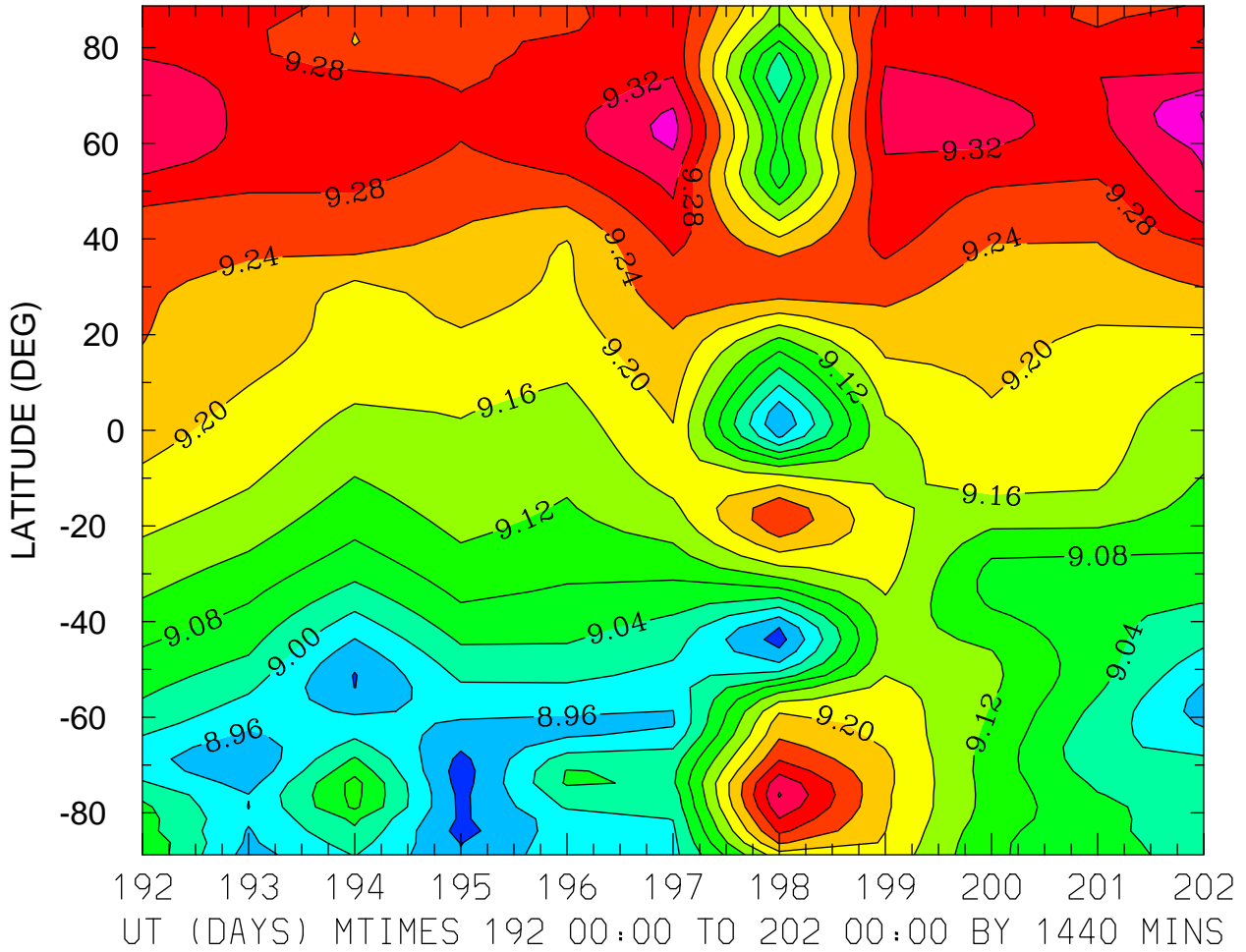
MIN,MAX= 1.1451E+01 1.1856E+01 INTERVAL= 2.5000E-02
FIRST: tiegcm2.0_res2.5_jul2000_weimer_imf_prim_001.nc
LAST: tiegcm2.0_res2.5_jul2000_weimer_imf_prim_002.nc

LOG10 MOLECULAR NITROGEN (CM3)
ZP = -4.125 ZONAL MEANS



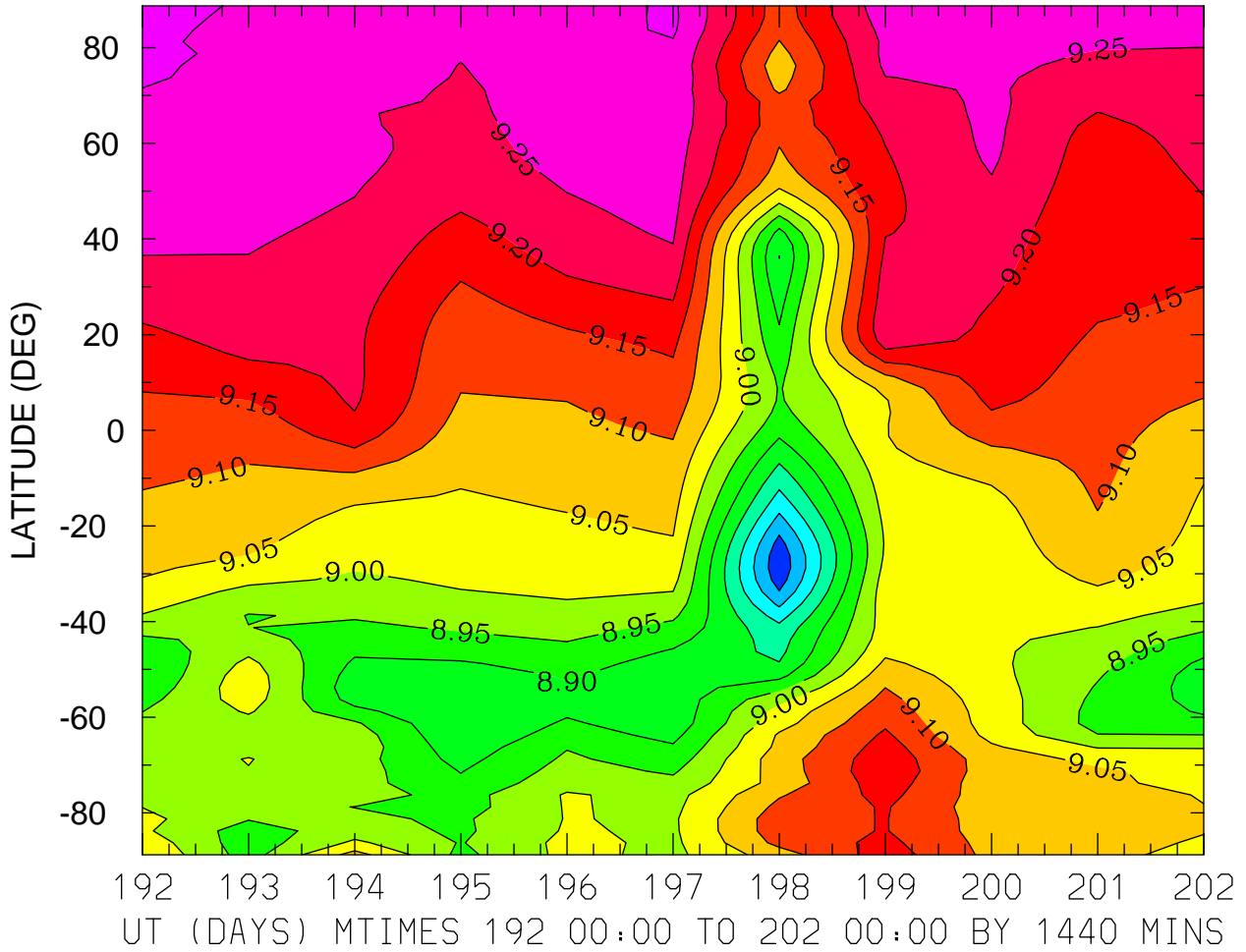
MIN,MAX= 1.1451E+01 1.1851E+01 INTERVAL= 2.5000E-02
FIRST: tiegcm2.0_res2.5_jul2000_weimer_imf_prim_001.nc
LAST: tiegcm2.0_res2.5_jul2000_weimer_imf_prim_002.nc

LOG10 MOLECULAR NITROGEN (CM3)
ZP = -0.125 LOCAL TIME = 0.00



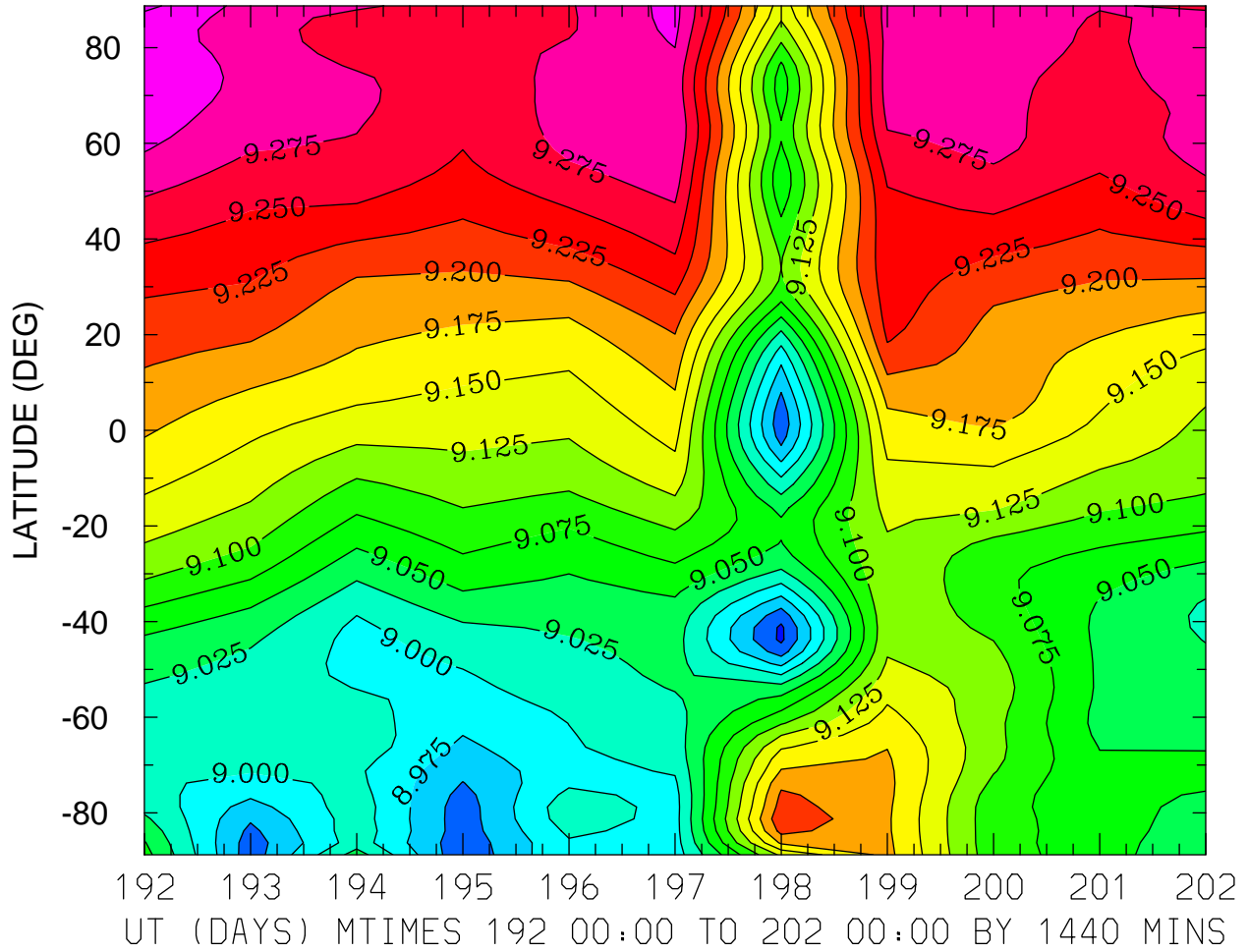
MIN,MAX= 8.9008E+00 9.4029E+00 INTERVAL= 4.0000E-02
FIRST: tiegcm2.0_res2.5_jul2000_weimer_imf_prim_001.nc
LAST: tiegcm2.0_res2.5_jul2000_weimer_imf_prim_002.nc

LOG10 MOLECULAR NITROGEN (CM3)
ZP = -0.125 LOCAL TIME = 12.00



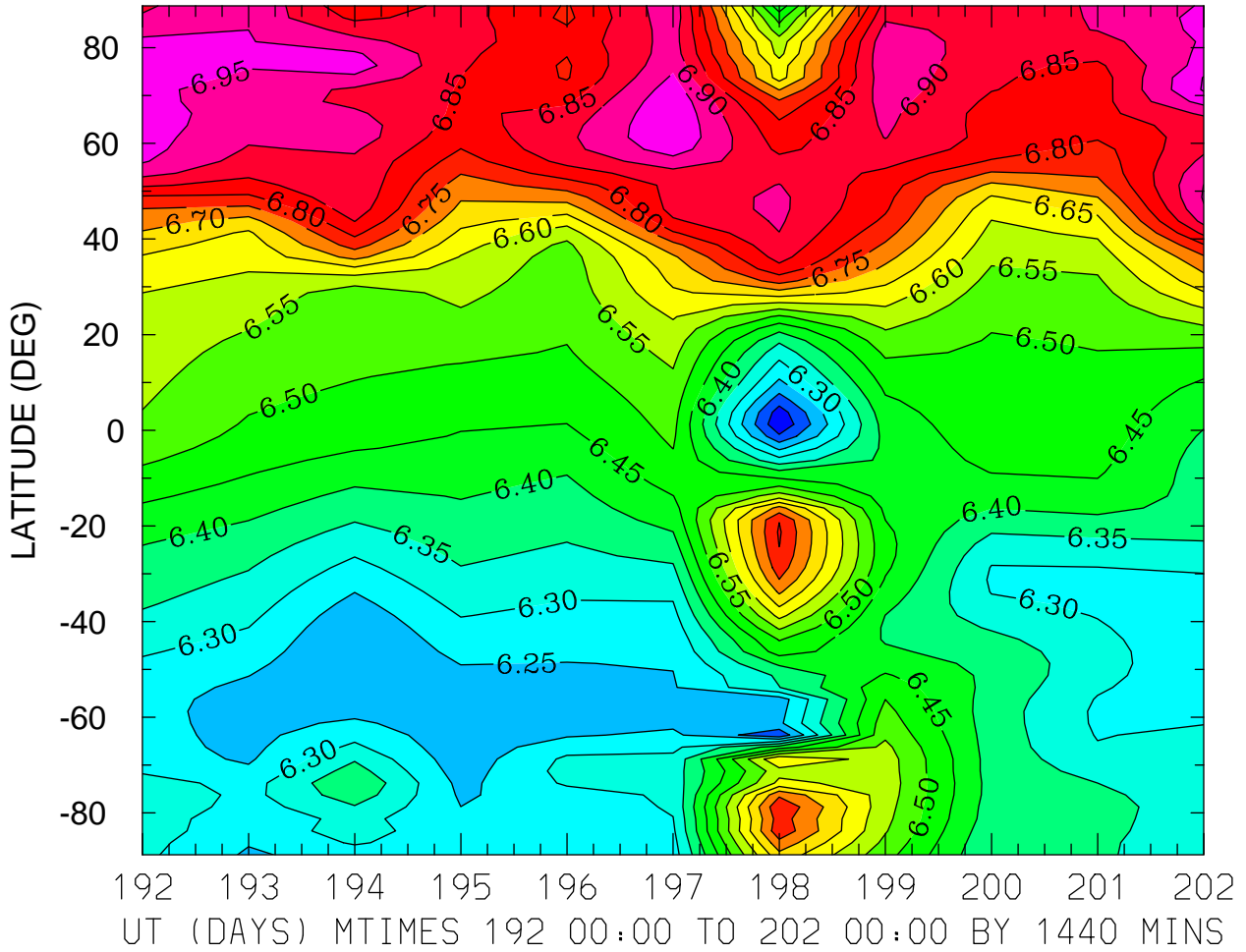
MIN,MAX= 8.6621E+00 9.3435E+00 INTERVAL= 5.0000E-02
FIRST: tiegcm2.0_res2.5_jul2000_weimer_imf_prim_001.nc
LAST: tiegcm2.0_res2.5_jul2000_weimer_imf_prim_002.nc

LOG10 MOLECULAR NITROGEN (CM3)
ZP = -0.125 ZONAL MEANS



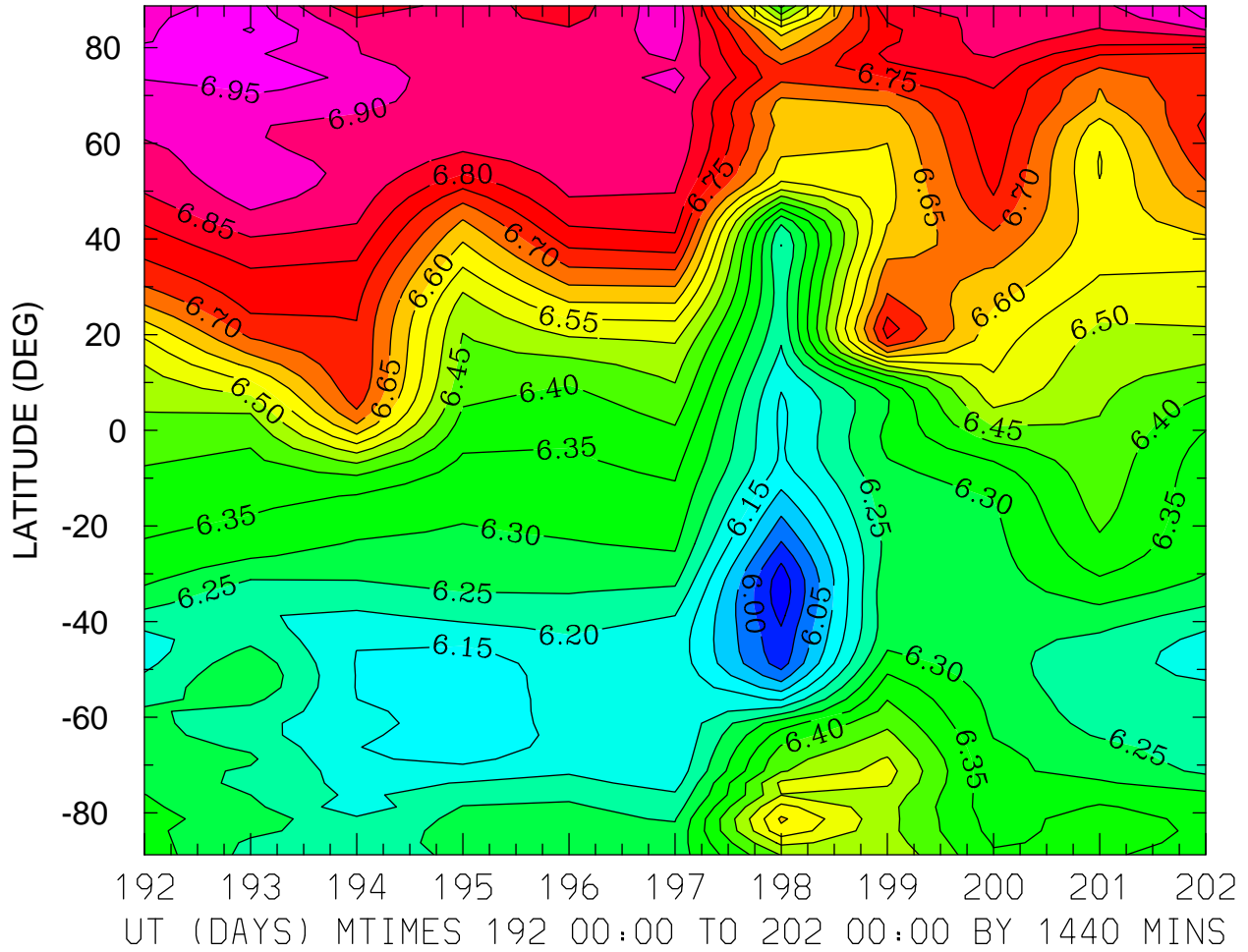
MIN,MAX= 8.9200E+00 9.3316E+00 INTERVAL= 2.5000E-02
FIRST: tiegcm2.0_res2.5_jul2000_weimer_imf_prim_001.nc
LAST: tiegcm2.0_res2.5_jul2000_weimer_imf_prim_002.nc

LOG10 MOLECULAR NITROGEN (CM3)
ZP = 3.875 LOCAL TIME = 0.00



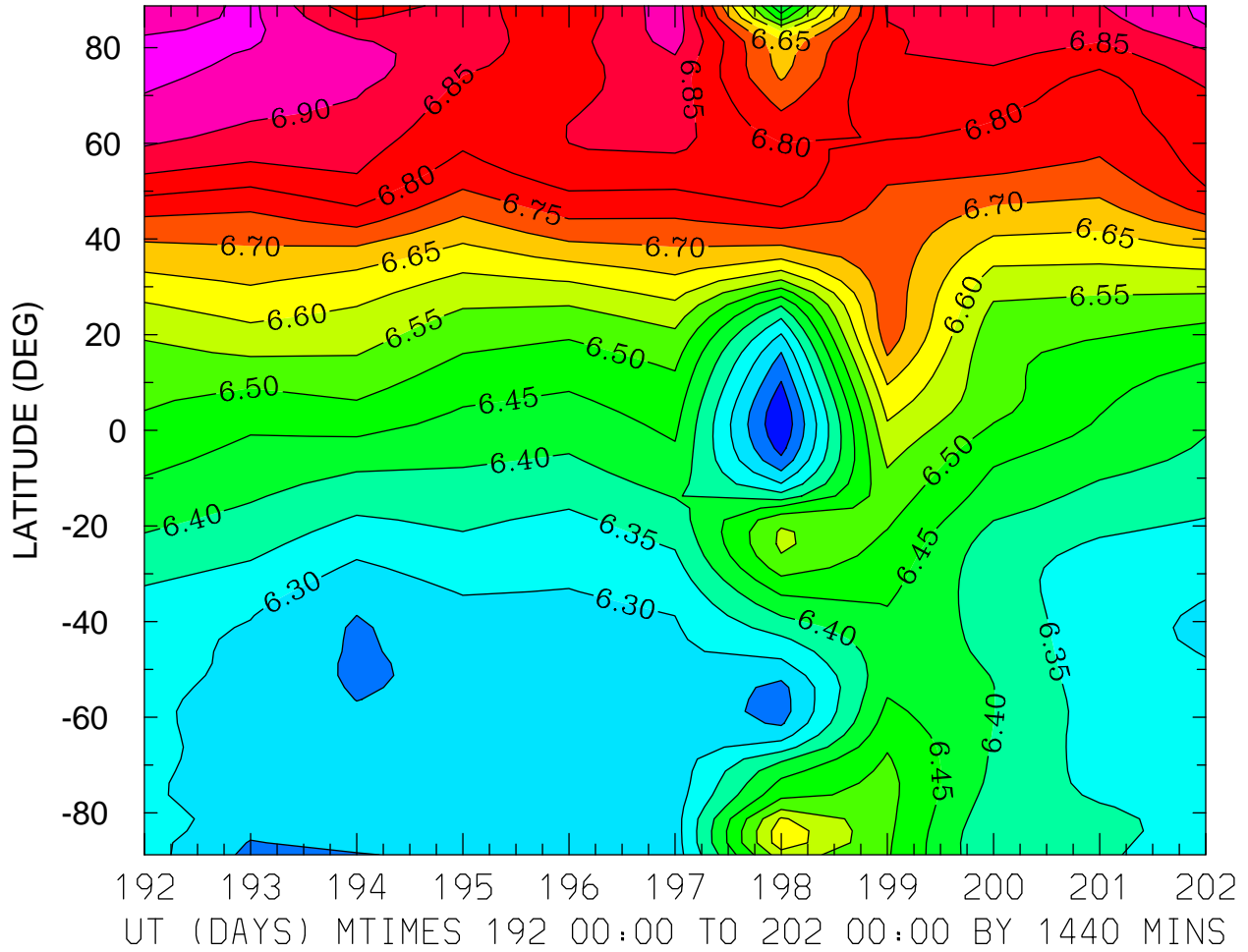
MIN,MAX= 6.1068E+00 7.0051E+00 INTERVAL= 5.0000E-02
FIRST: tiegcm2.0_res2.5_jul2000_weimer_imf_prim_001.nc
LAST: tiegcm2.0_res2.5_jul2000_weimer_imf_prim_002.nc

LOG10 MOLECULAR NITROGEN (CM3)
ZP = 3.875 LOCAL TIME = 12.00



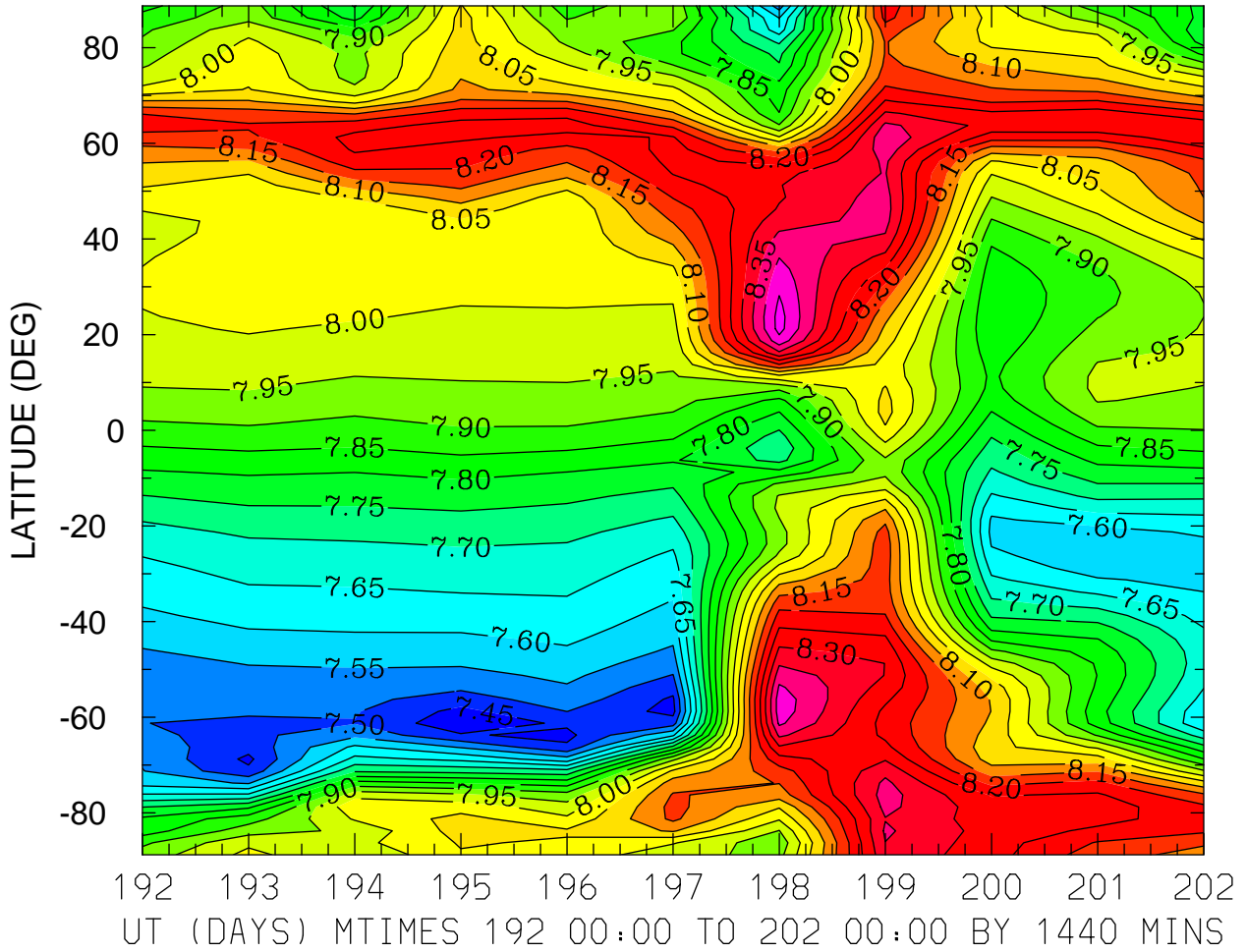
MIN,MAX= 5.9172E+00 7.0043E+00 INTERVAL= 5.0000E-02
FIRST: tiegcm2.0_res2.5_jul2000_weimer_imf_prim_001.nc
LAST: tiegcm2.0_res2.5_jul2000_weimer_imf_prim_002.nc

LOG10 MOLECULAR NITROGEN (CM3)
ZP = 3.875 ZONAL MEANS



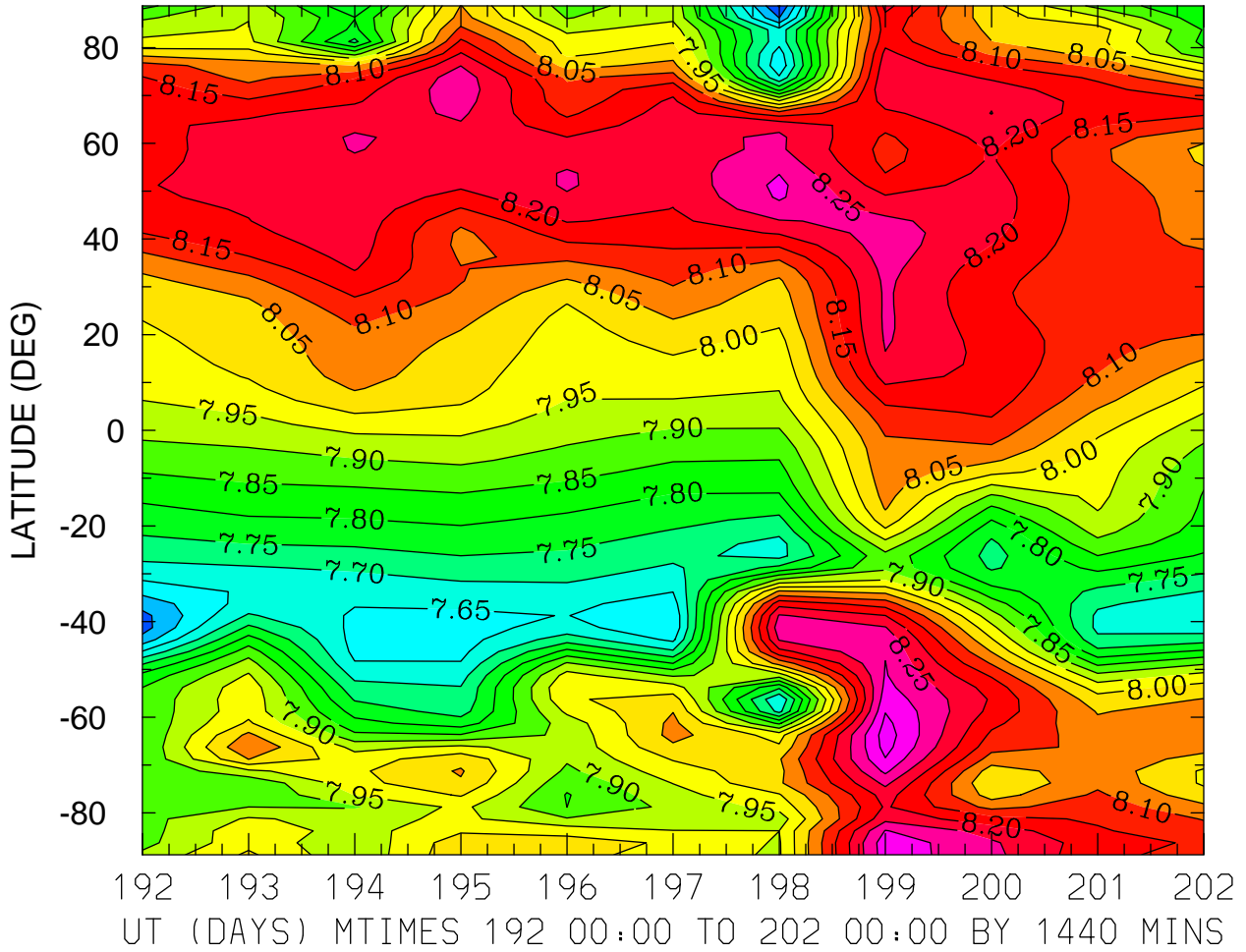
MIN,MAX= 6.1530E+00 6.9667E+00 INTERVAL= 5.0000E-02
FIRST: tiegcm2.0_res2.5_jul2000_weimer_imf_prim_001.nc
LAST: tiegcm2.0_res2.5_jul2000_weimer_imf_prim_002.nc

LOG10 NITRIC OXIDE (CM3)
ZP = -4.125 LOCAL TIME = 0.00



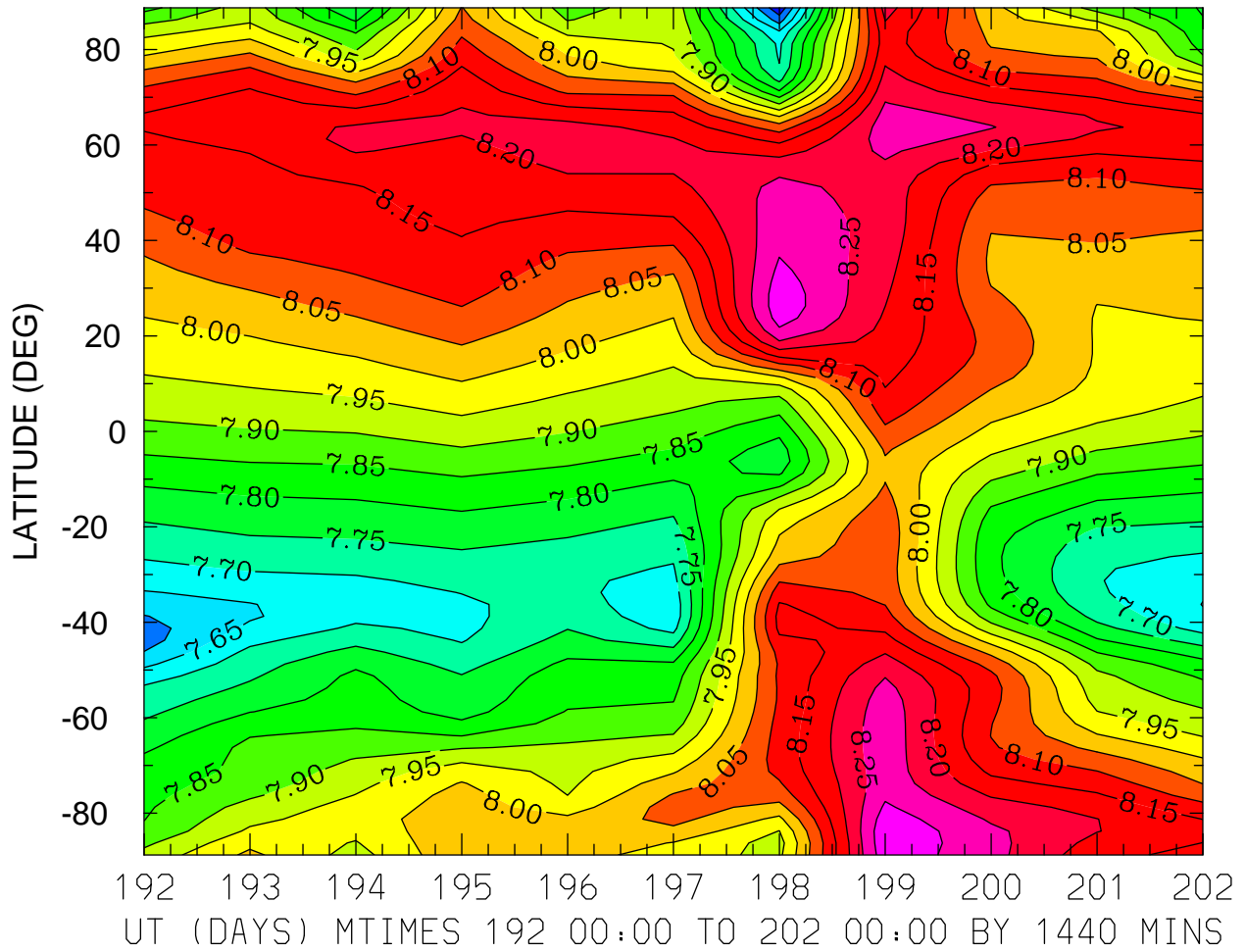
MIN,MAX= 7.4151E+00 8.4693E+00 INTERVAL= 5.0000E-02
FIRST: tiegcm2.0_res2.5_jul2000_weimer_imf_prim_001.nc
LAST: tiegcm2.0_res2.5_jul2000_weimer_imf_prim_002.nc

LOG10 NITRIC OXIDE (CM3)
ZP = -4.125 LOCAL TIME = 12.00



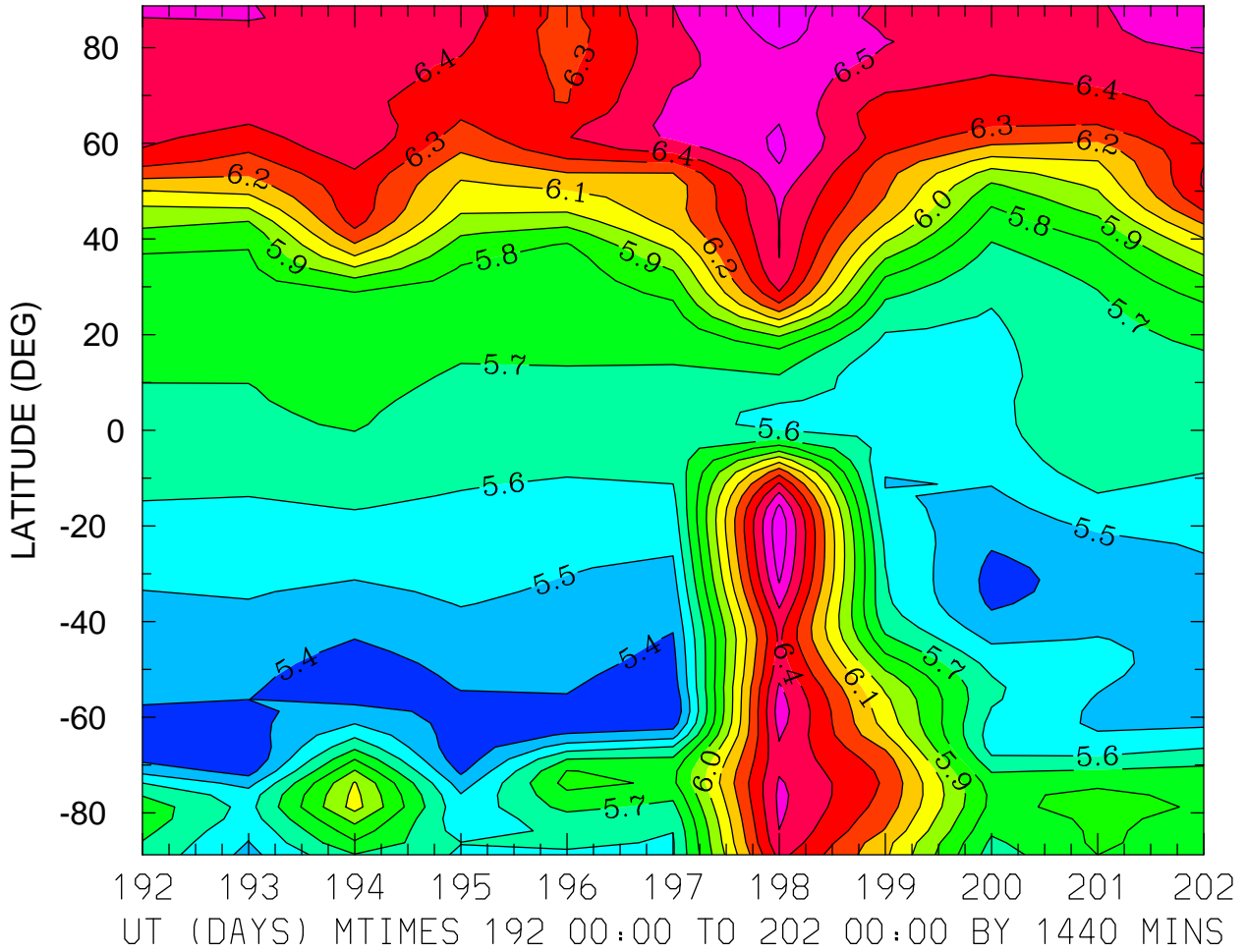
MIN,MAX= 7.4952E+00 8.3747E+00 INTERVAL= 5.0000E-02
FIRST: tiegcm2.0_res2.5_jul2000_weimer_imf_prim_001.nc
LAST: tiegcm2.0_res2.5_jul2000_weimer_imf_prim_002.nc

LOG10 NITRIC OXIDE (CM3)
ZP = -4.125 ZONAL MEANS



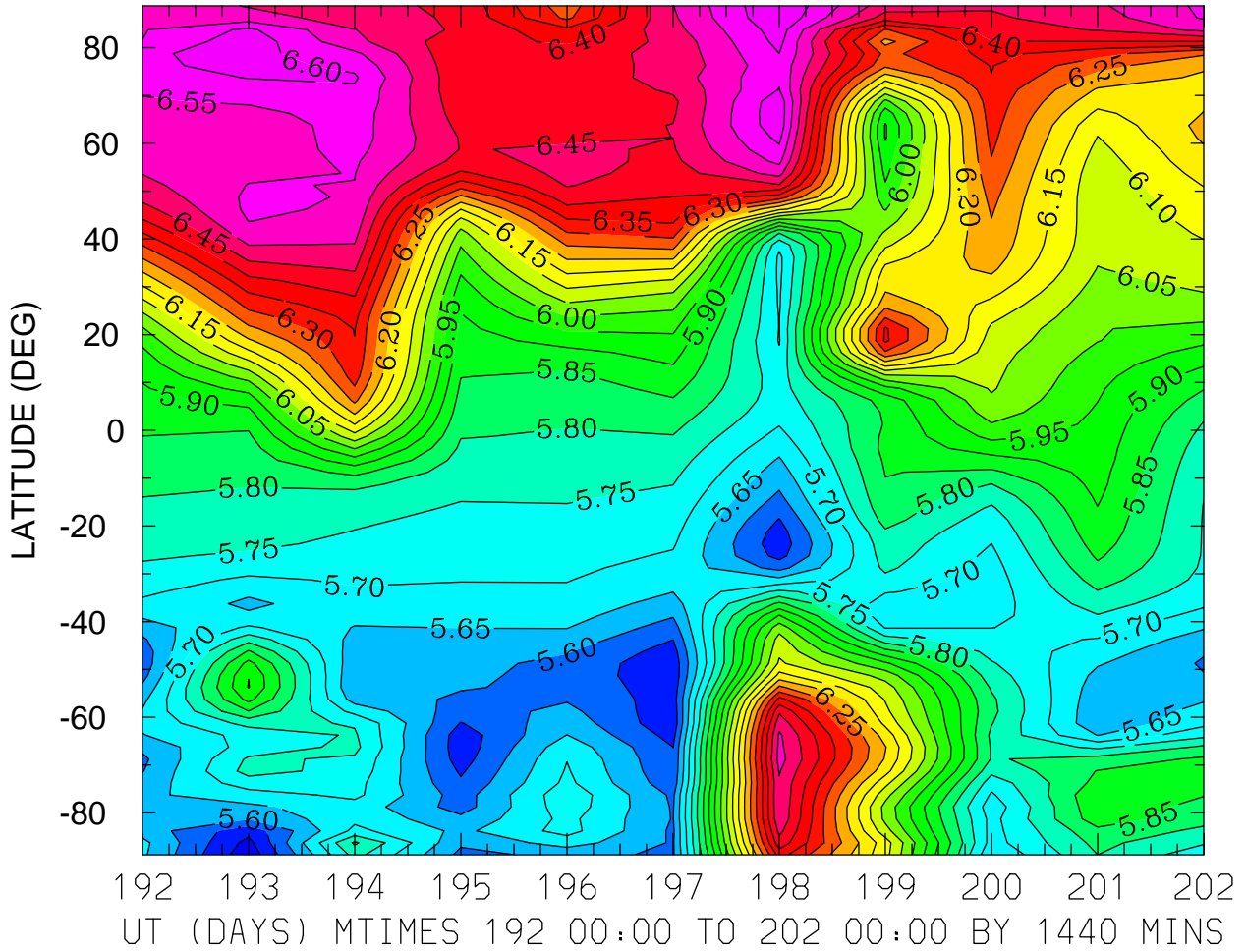
MIN,MAX= 7.5098E+00 8.3414E+00 INTERVAL= 5.0000E-02
FIRST: tiegcm2.0_res2.5_jul2000_weimer_imf_prim_001.nc
LAST: tiegcm2.0_res2.5_jul2000_weimer_imf_prim_002.nc

LOG10 NITRIC OXIDE (CM3)
ZP = -0.125 LOCAL TIME = 0.00



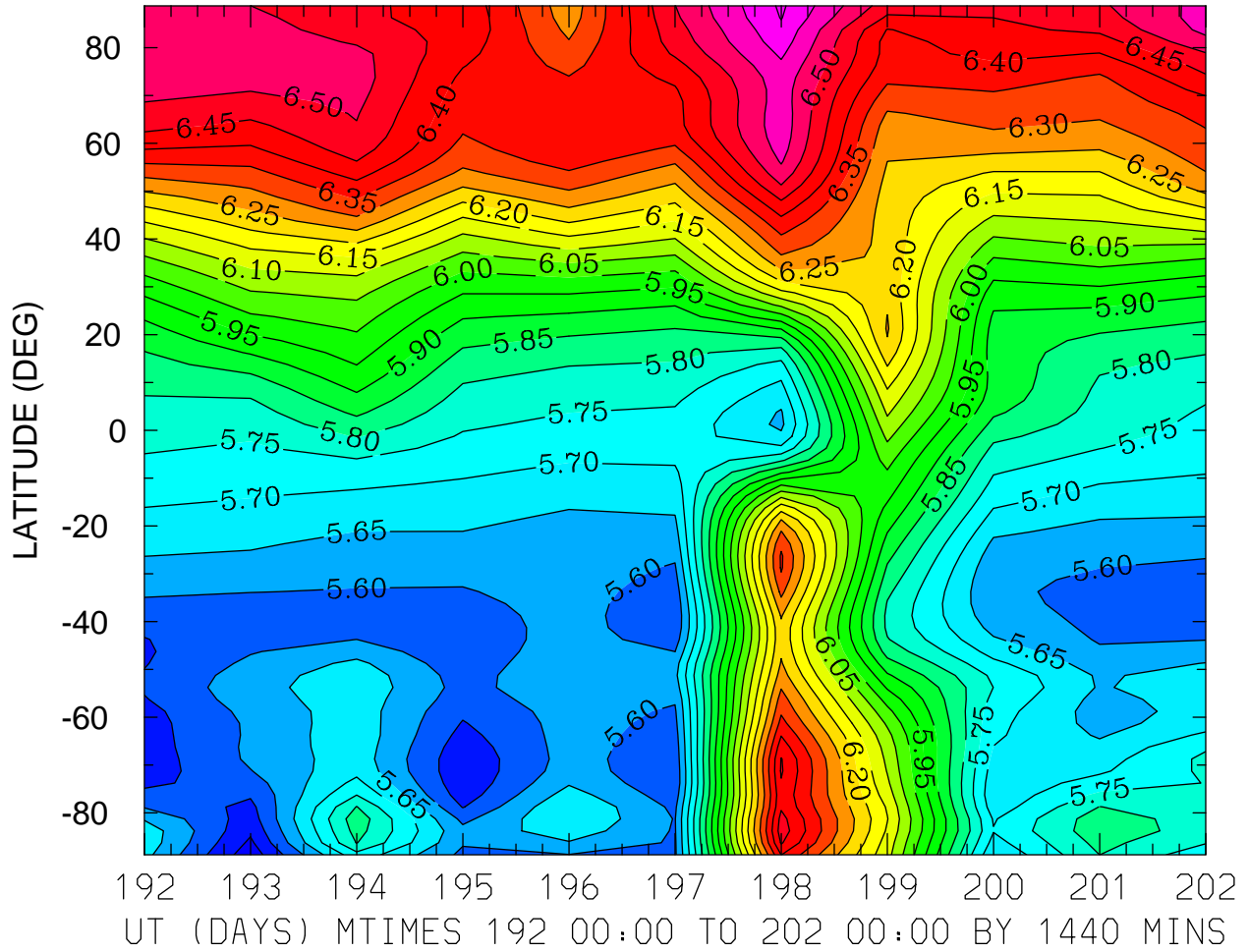
MIN,MAX= 5.3032E+00 6.6768E+00 INTERVAL= 1.0000E-01
FIRST: tiegcm2.0_res2.5_jul2000_weimer_imf_prim_001.nc
LAST: tiegcm2.0_res2.5_jul2000_weimer_imf_prim_002.nc

LOG10 NITRIC OXIDE (CM3)
ZP = -0.125 LOCAL TIME = 12.00



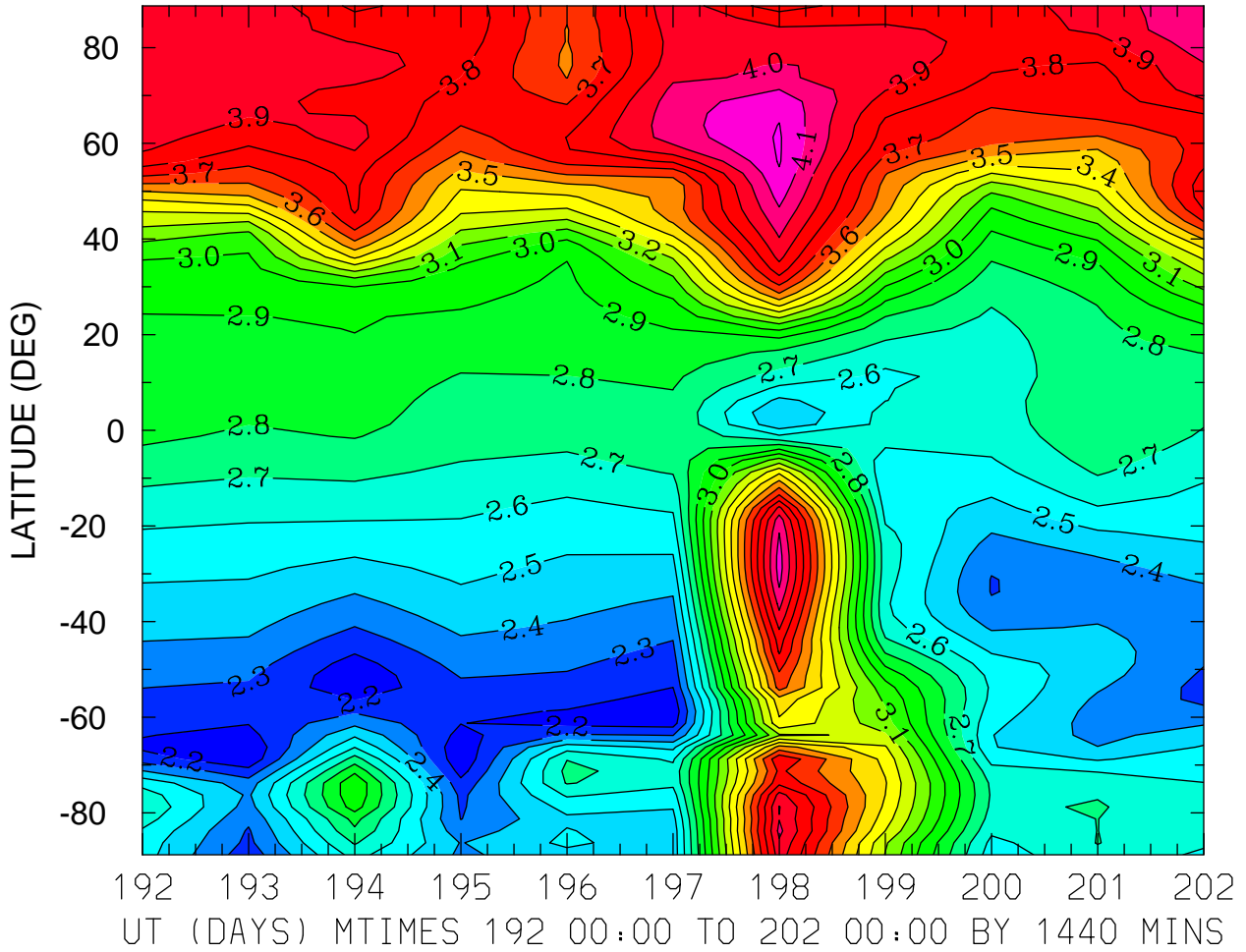
MIN,MAX= 5.4668E+00 6.6483E+00 INTERVAL= 5.0000E-02
FIRST: tiegcm2.0_res2.5_jul2000_weimer_imf_prim_001.nc
LAST: tiegcm2.0_res2.5_jul2000_weimer_imf_prim_002.nc

LOG10 NITRIC OXIDE (CM3)
ZP = -0.125 ZONAL MEANS



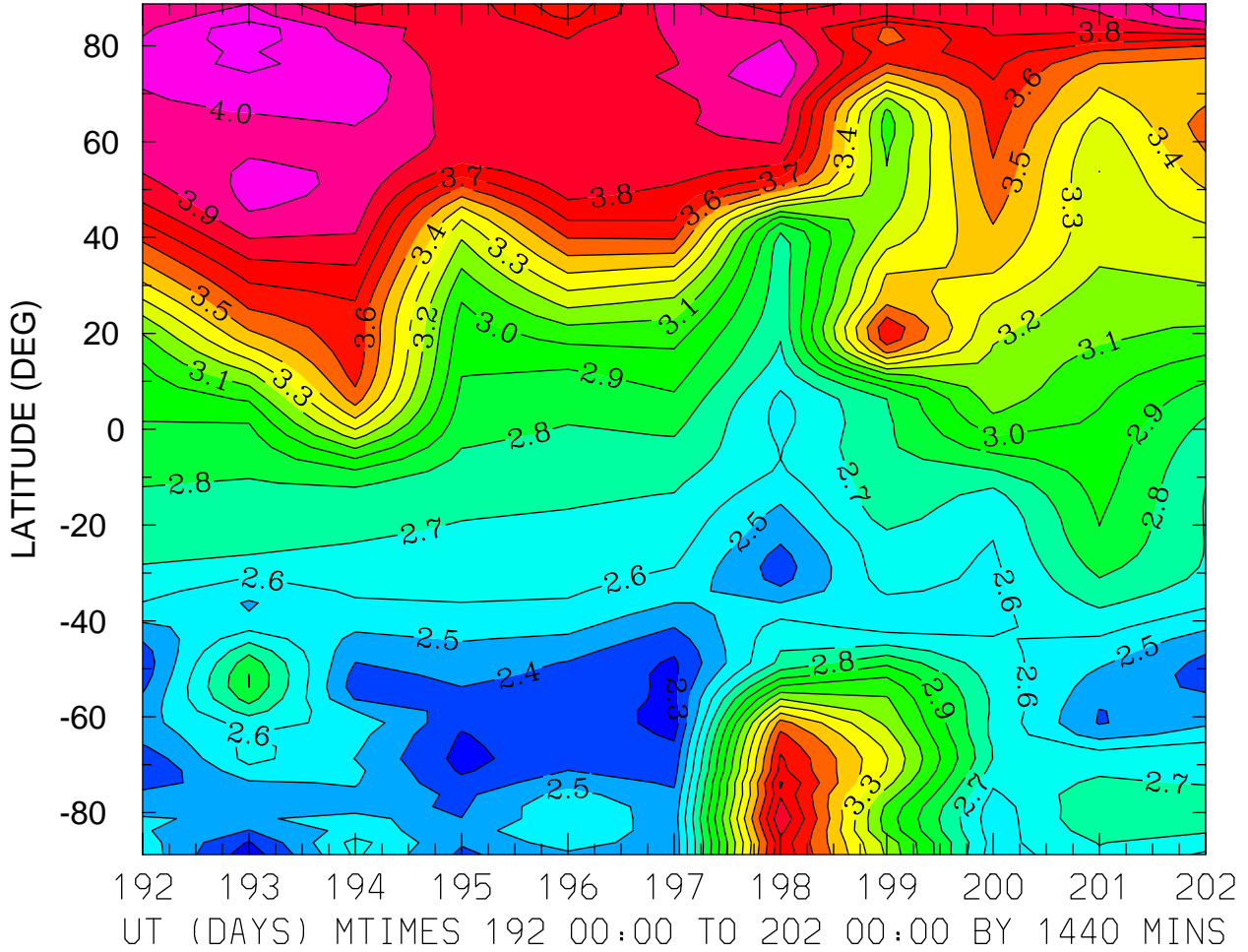
MIN,MAX= 5.4694E+00 6.6582E+00 INTERVAL= 5.0000E-02
FIRST: tiegcm2.0_res2.5_jul2000_weimer_imf_prim_001.nc
LAST: tiegcm2.0_res2.5_jul2000_weimer_imf_prim_002.nc

LOG10 NITRIC OXIDE (CM3)
ZP = 3.875 LOCAL TIME = 0.00



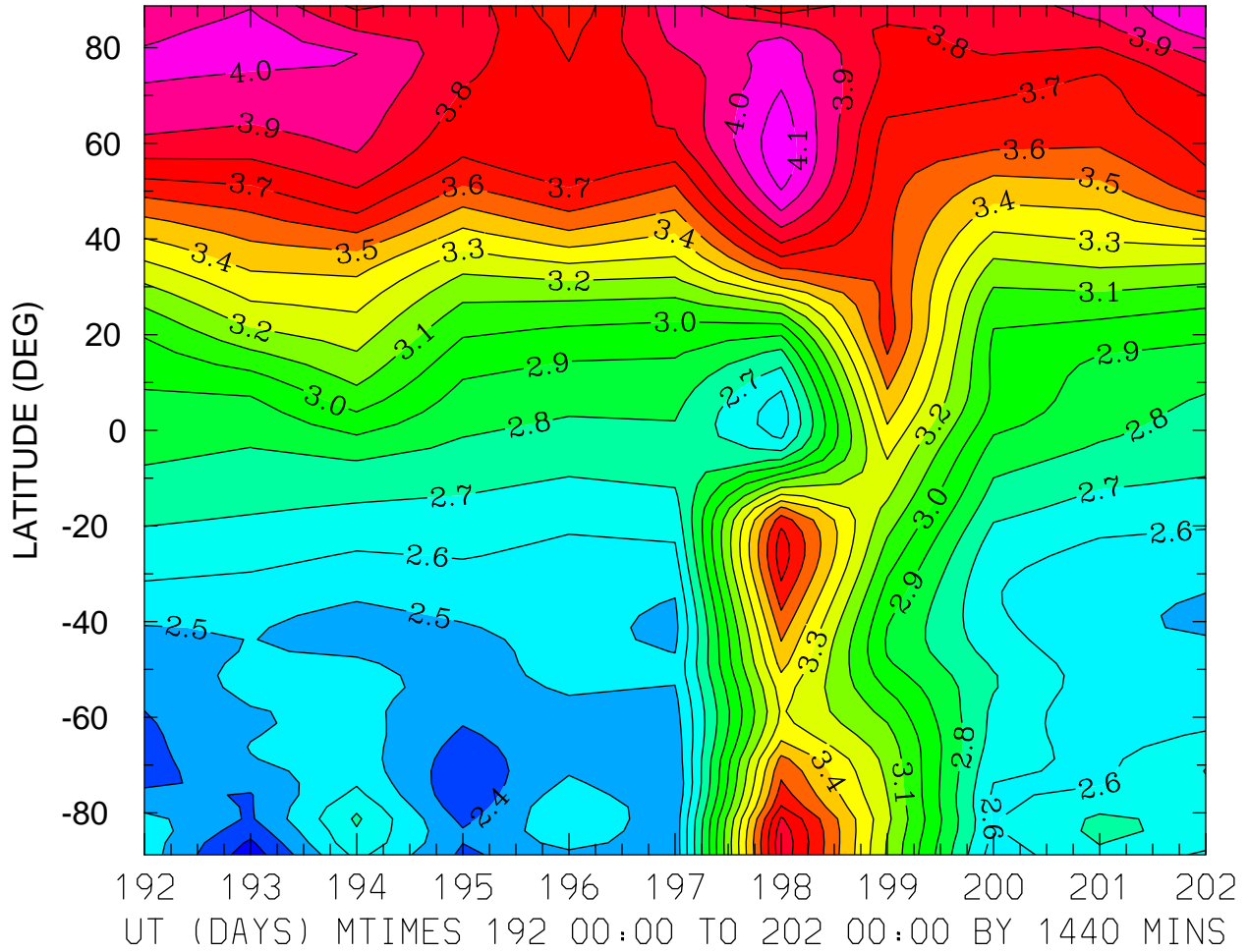
MIN,MAX= 2.1156E+00 4.2098E+00 INTERVAL= 1.0000E-01
FIRST: tiegcm2.0_res2.5_jul2000_weimer_imf_prim_001.nc
LAST: tiegcm2.0_res2.5_jul2000_weimer_imf_prim_002.nc

LOG10 NITRIC OXIDE (CM3)
ZP = 3.875 LOCAL TIME = 12.00



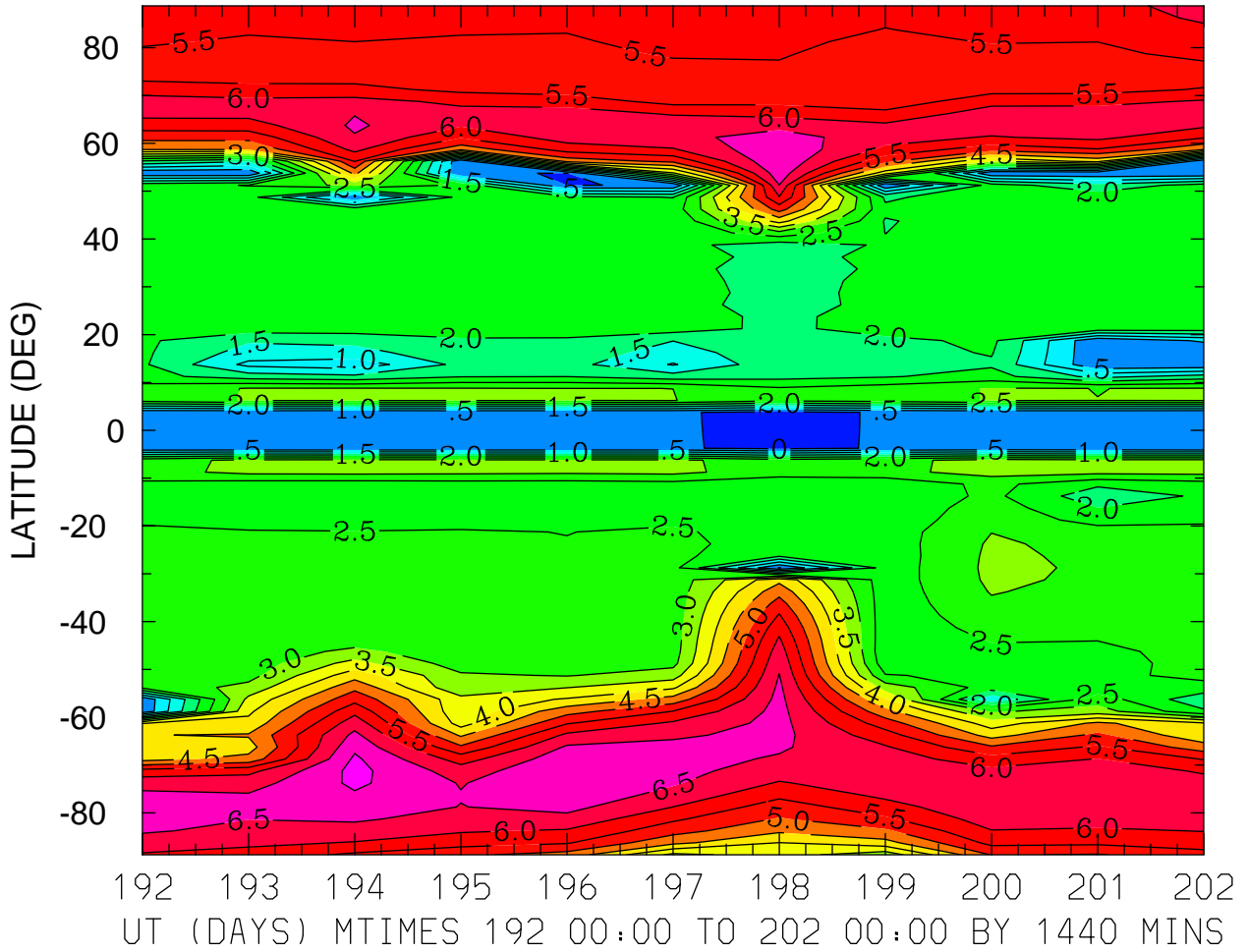
MIN,MAX= 2.2449E+00 4.1663E+00 INTERVAL= 1.0000E-01
FIRST: tiegcm2.0_res2.5_jul2000_weimer_imf_prim_001.nc
LAST: tiegcm2.0_res2.5_jul2000_weimer_imf_prim_002.nc

LOG10 NITRIC OXIDE (CM3)
ZP = 3.875 ZONAL MEANS



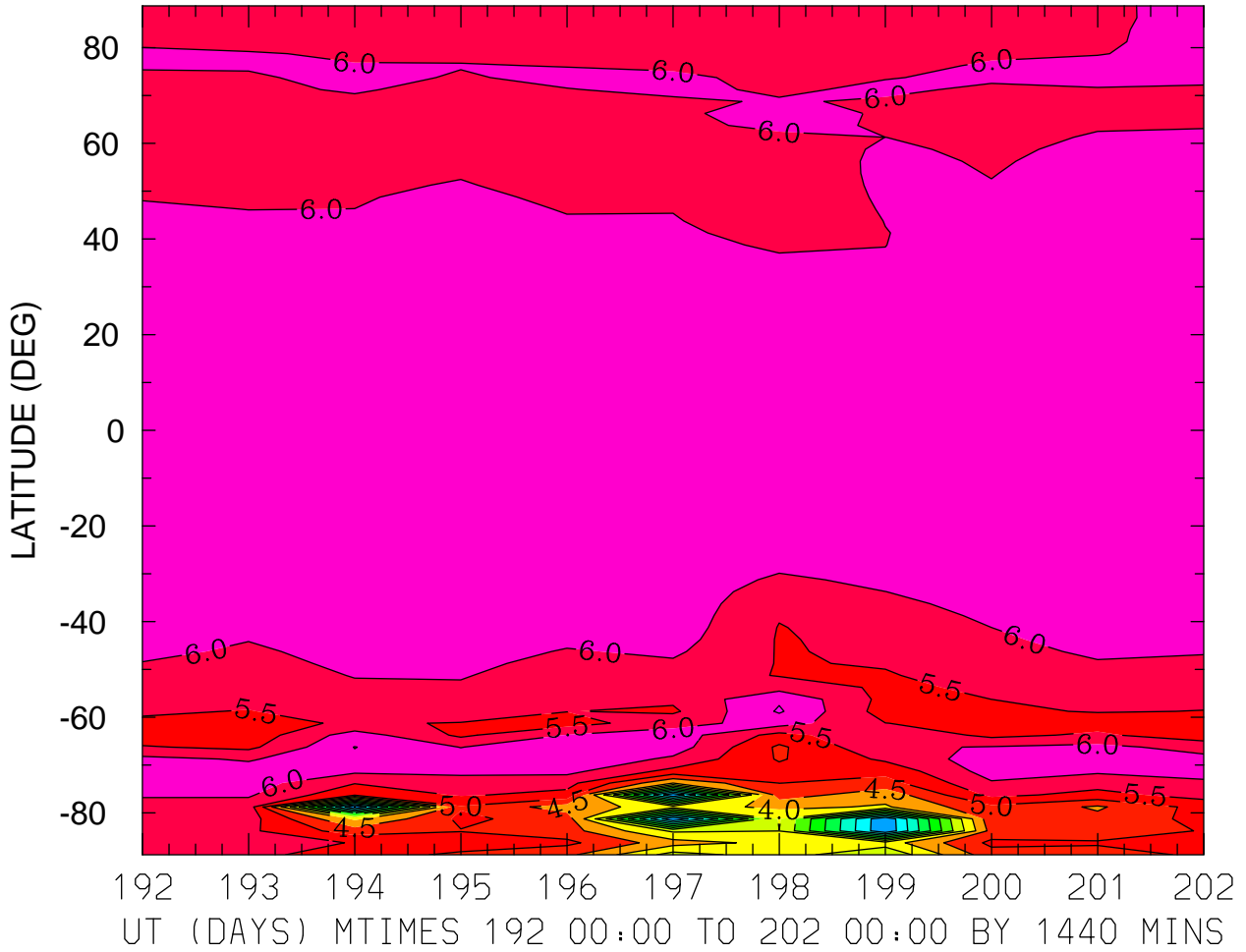
MIN,MAX= 2.2440E+00 4.1787E+00 INTERVAL= 1.0000E-01
FIRST: tiegcm2.0_res2.5_jul2000_weimer_imf_prim_001.nc
LAST: tiegcm2.0_res2.5_jul2000_weimer_imf_prim_002.nc

LOG10 N4S (CM3)
ZP = -4.125 LOCAL TIME = 0.00



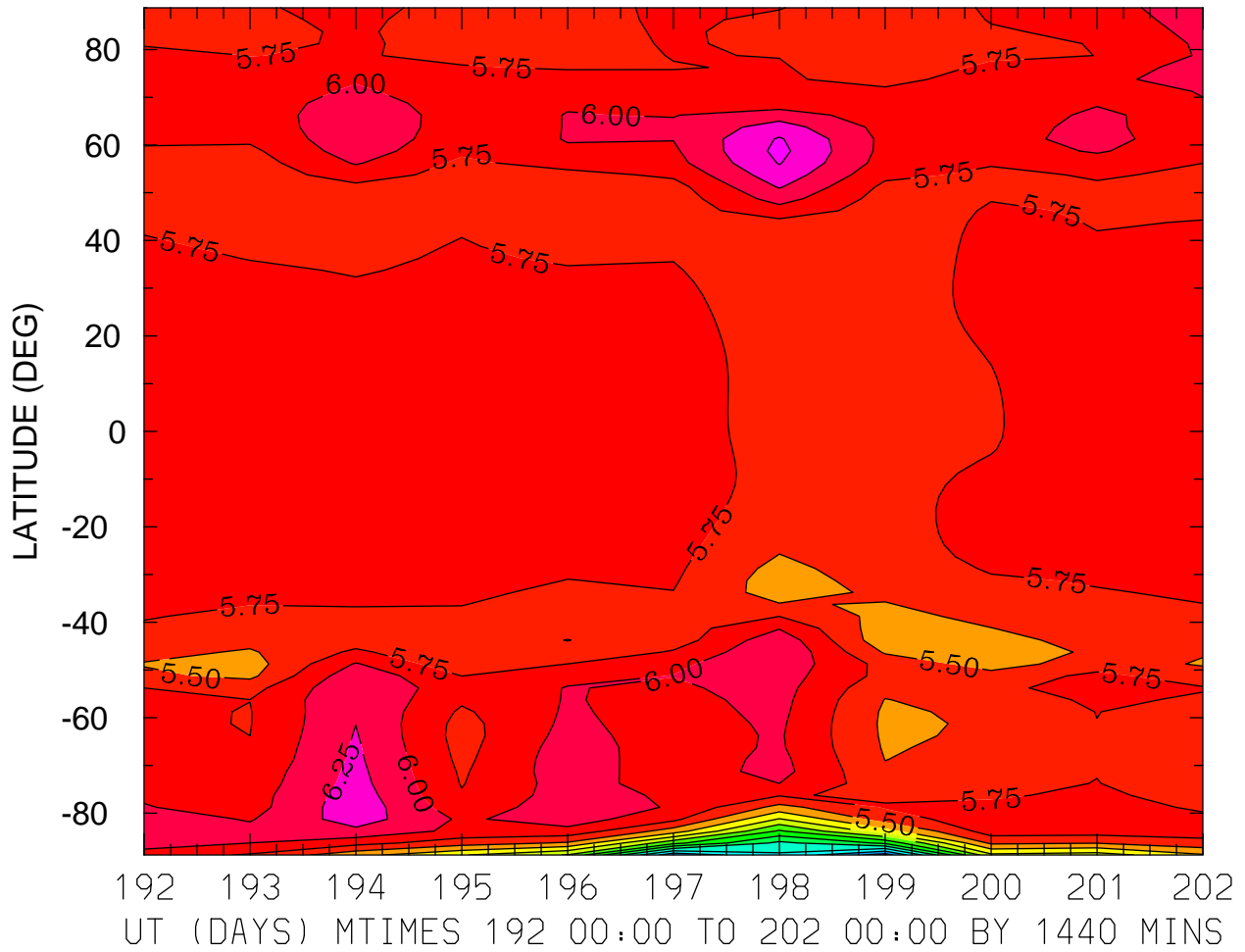
MIN,MAX= -1.5505E-01 7.1537E+00 INTERVAL= 5.0000E-01
FIRST: tiegcm2.0_res2.5_jul2000_weimer_imf_prim_001.nc
LAST: tiegcm2.0_res2.5_jul2000_weimer_imf_prim_002.nc

LOG10 N4S (CM3)
ZP = -4.125 LOCAL TIME = 12.00

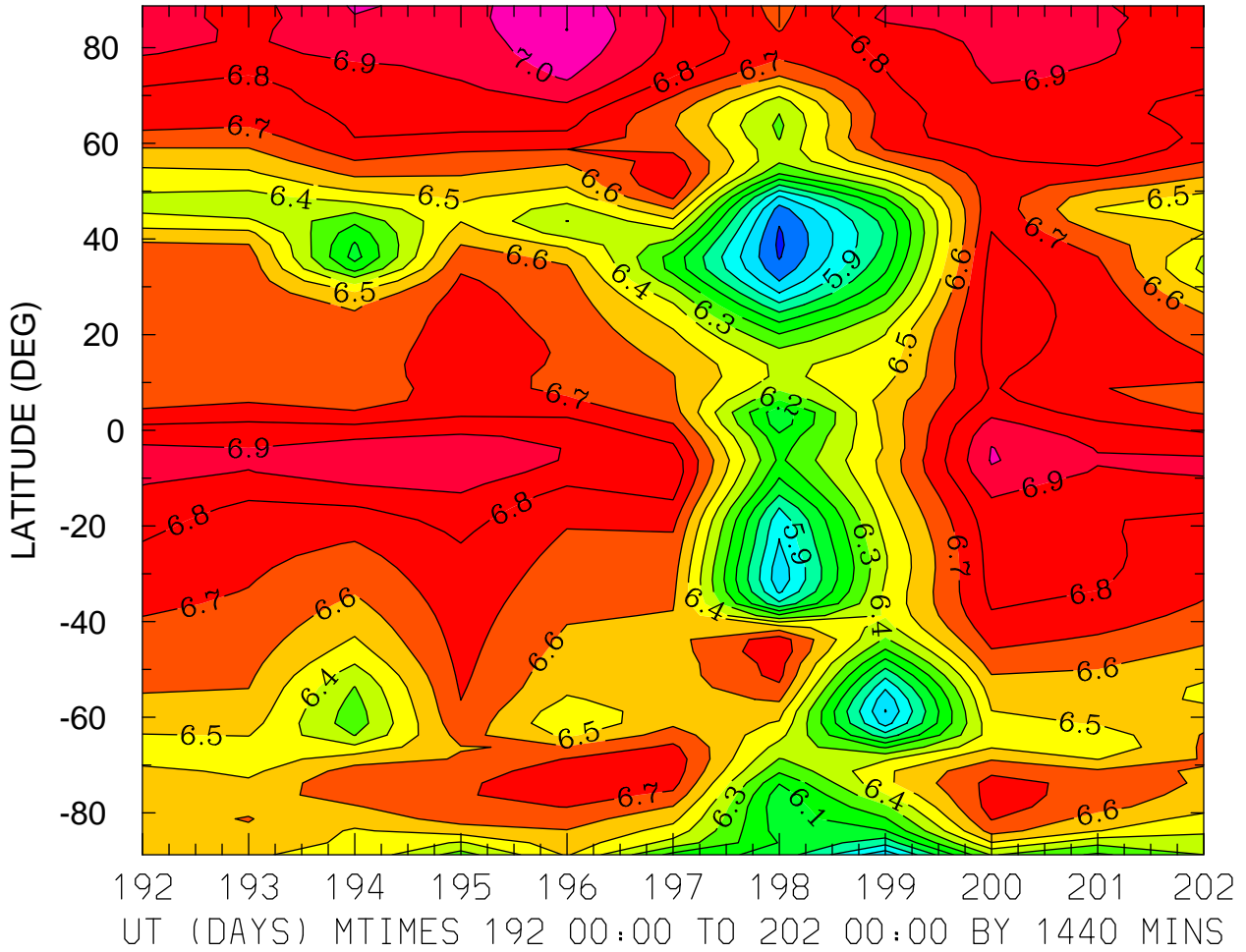


MIN,MAX= -2.7491E-02 6.5568E+00 INTERVAL= 5.0000E-01
FIRST: tiegcm2.0_res2.5_jul2000_weimer_imf_prim_001.nc
LAST: tiegcm2.0_res2.5_jul2000_weimer_imf_prim_002.nc

LOG10 N4S (CM3)
ZP = -4.125 ZONAL MEANS

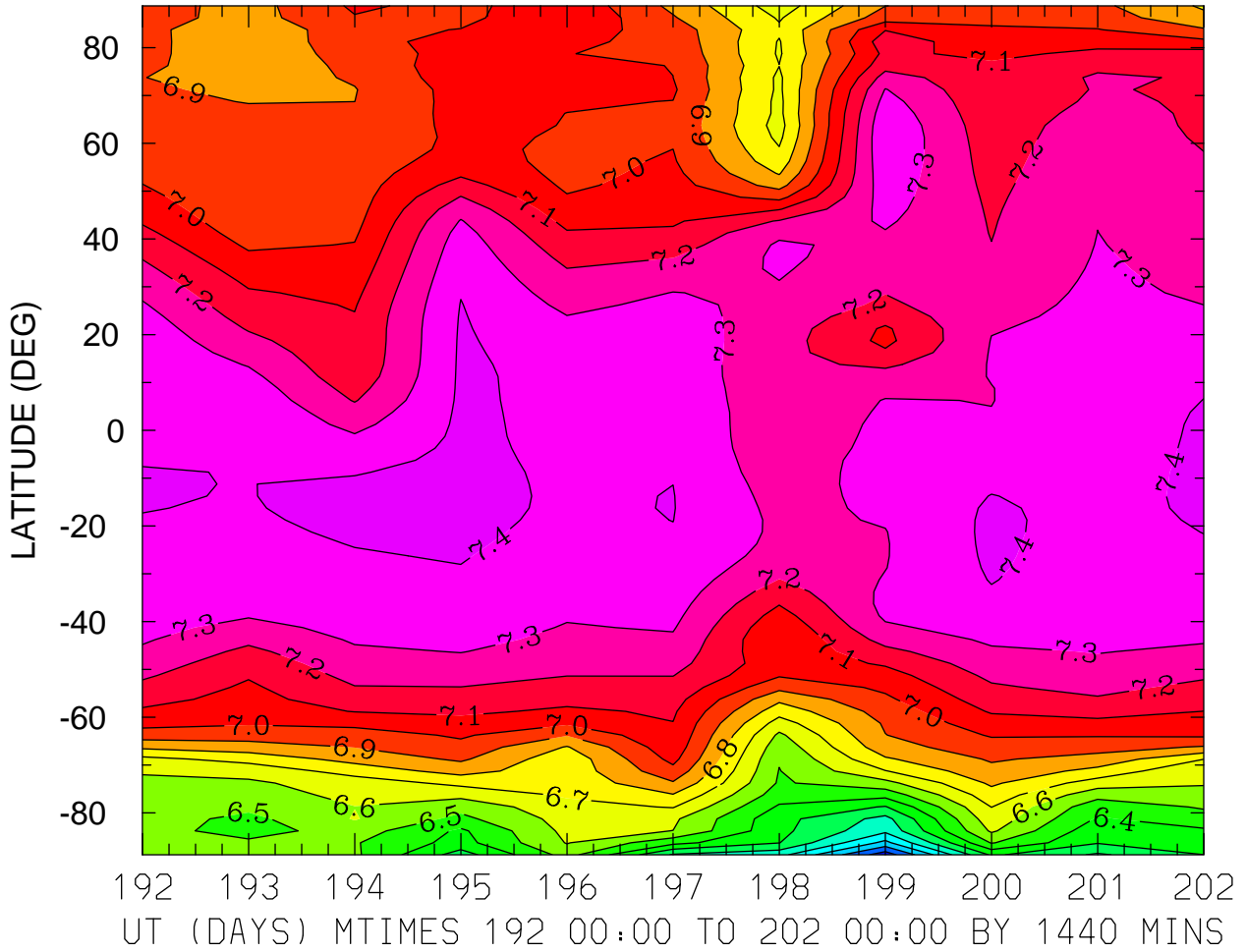


LOG10 N4S (CM3)
ZP = -0.125 LOCAL TIME = 0.00



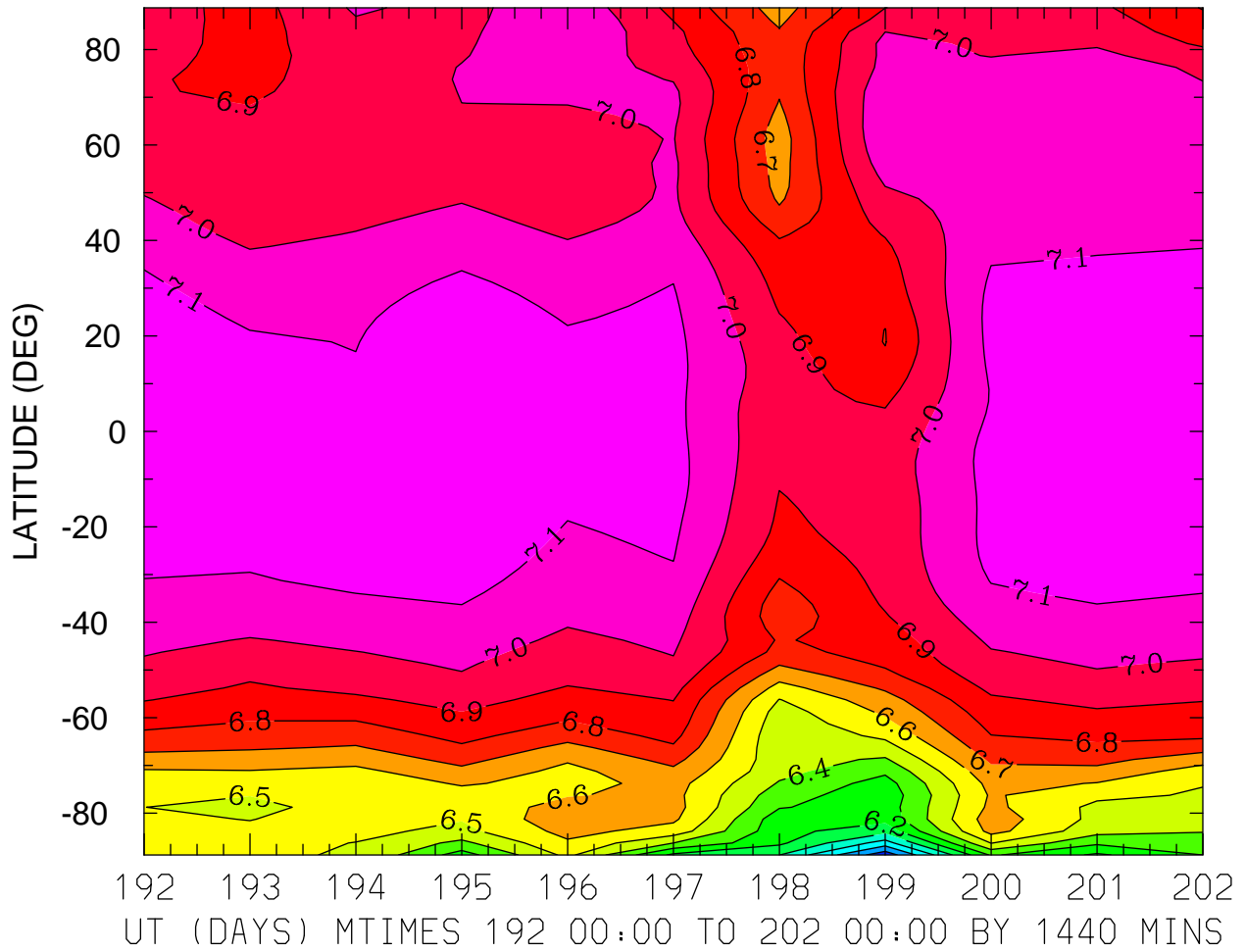
MIN,MAX= 5.5795E+00 7.1016E+00 INTERVAL= 1.0000E-01
FIRST: tiegcm2.0_res2.5_jul2000_weimer_imf_prim_001.nc
LAST: tiegcm2.0_res2.5_jul2000_weimer_imf_prim_002.nc

LOG10 N4S (CM3)
ZP = -0.125 LOCAL TIME = 12.00



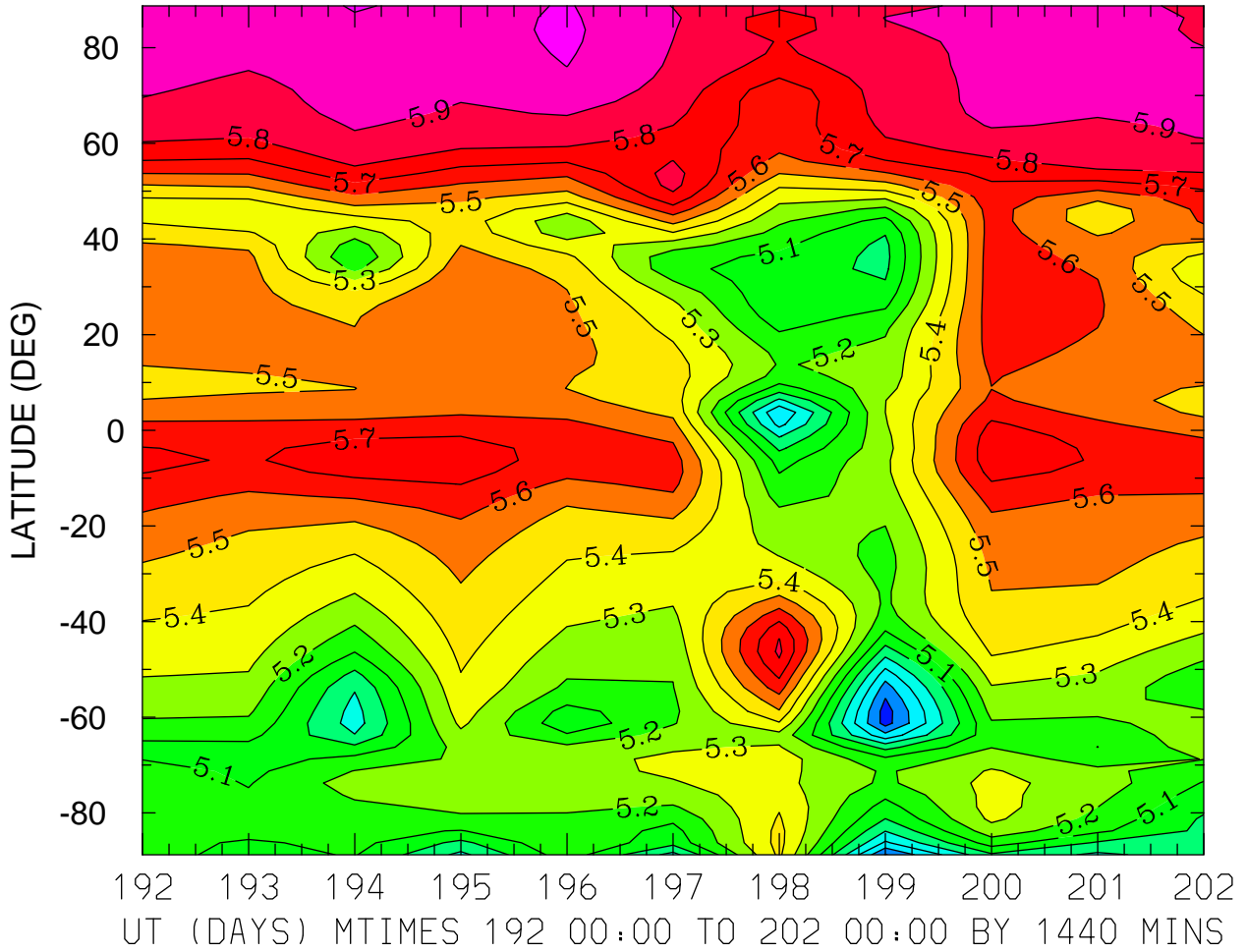
MIN,MAX= 5.7414E+00 7.4262E+00 INTERVAL= 1.0000E-01
FIRST: tiegcm2.0_res2.5_jul2000_weimer_imf_prim_001.nc
LAST: tiegcm2.0_res2.5_jul2000_weimer_imf_prim_002.nc

LOG10 N4S (CM3)
ZP = -0.125 ZONAL MEANS



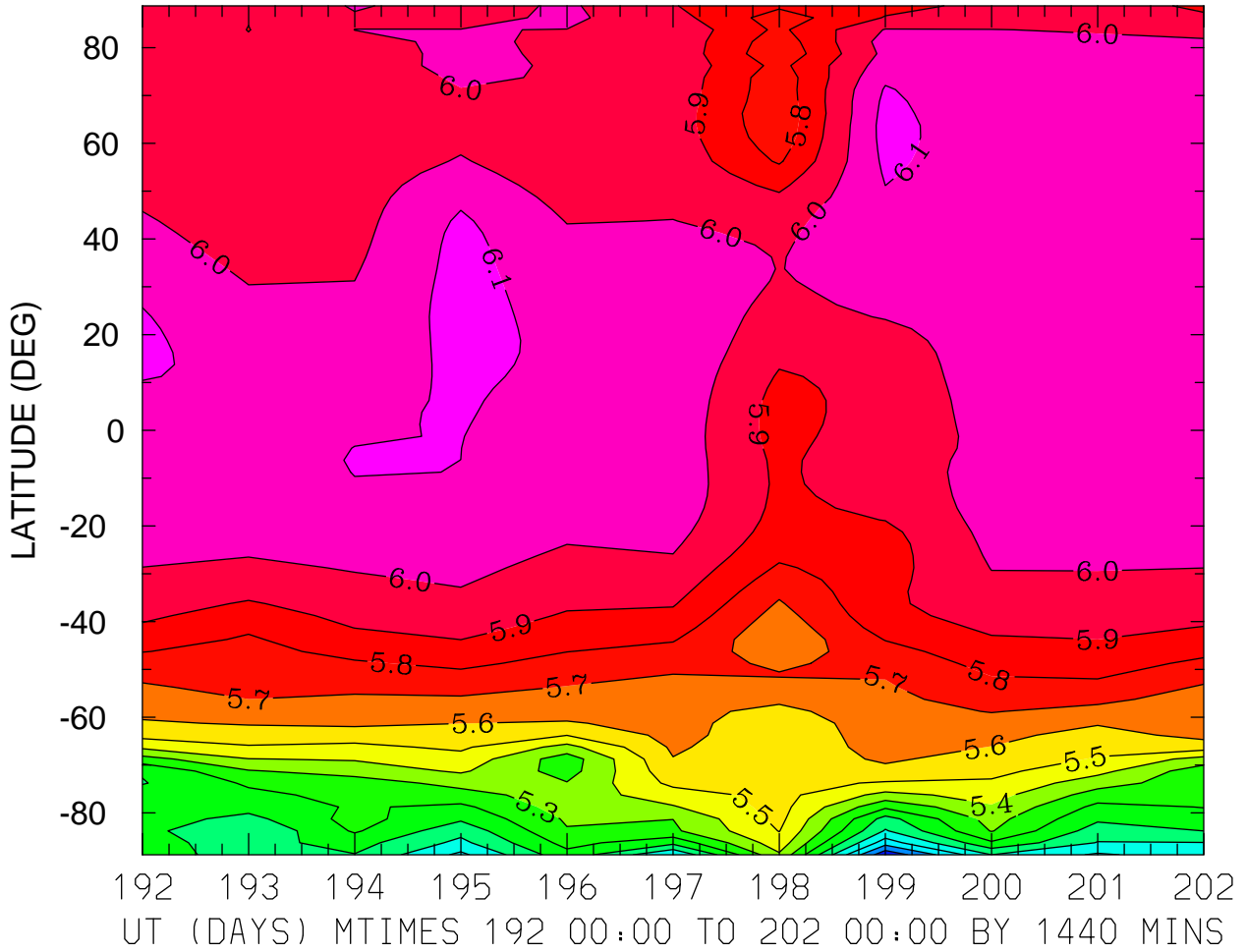
MIN,MAX= 5.7343E+00 7.1879E+00 INTERVAL= 1.0000E-01
FIRST: tiegcm2.0_res2.5_jul2000_weimer_imf_prim_001.nc
LAST: tiegcm2.0_res2.5_jul2000_weimer_imf_prim_002.nc

LOG10 N4S (CM3)
ZP = 3.875 LOCAL TIME = 0.00



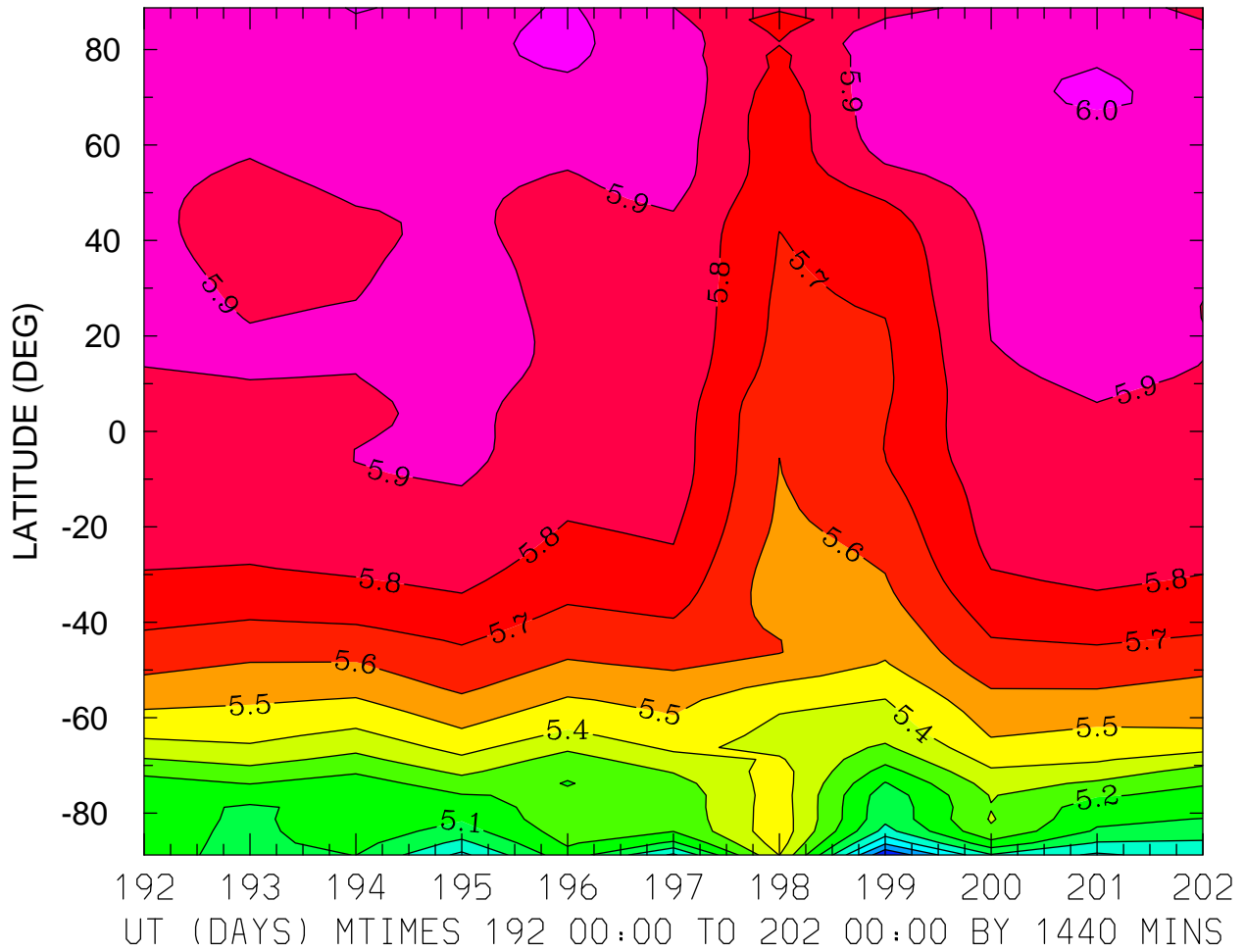
MIN,MAX= 4.5536E+00 6.0200E+00 INTERVAL= 1.0000E-01
FIRST: tiegcm2.0_res2.5_jul2000_weimer_imf_prim_001.nc
LAST: tiegcm2.0_res2.5_jul2000_weimer_imf_prim_002.nc

LOG10 N4S (CM3)
ZP = 3.875 LOCAL TIME = 12.00



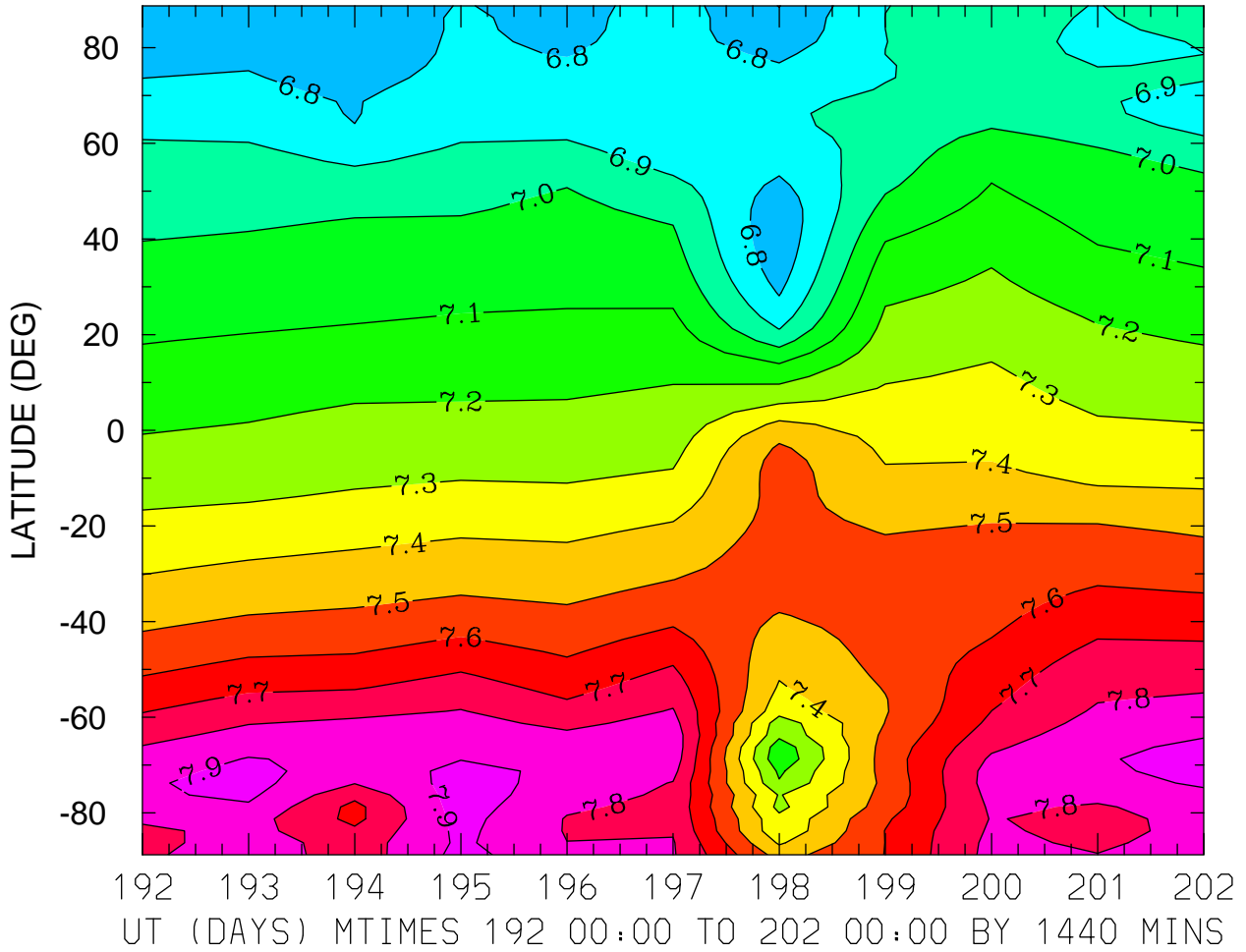
MIN,MAX= 4.6202E+00 6.1352E+00 INTERVAL= 1.0000E-01
FIRST: tiegcm2.0_res2.5_jul2000_weimer_imf_prim_001.nc
LAST: tiegcm2.0_res2.5_jul2000_weimer_imf_prim_002.nc

LOG10 N4S (CM3)
ZP = 3.875 ZONAL MEANS



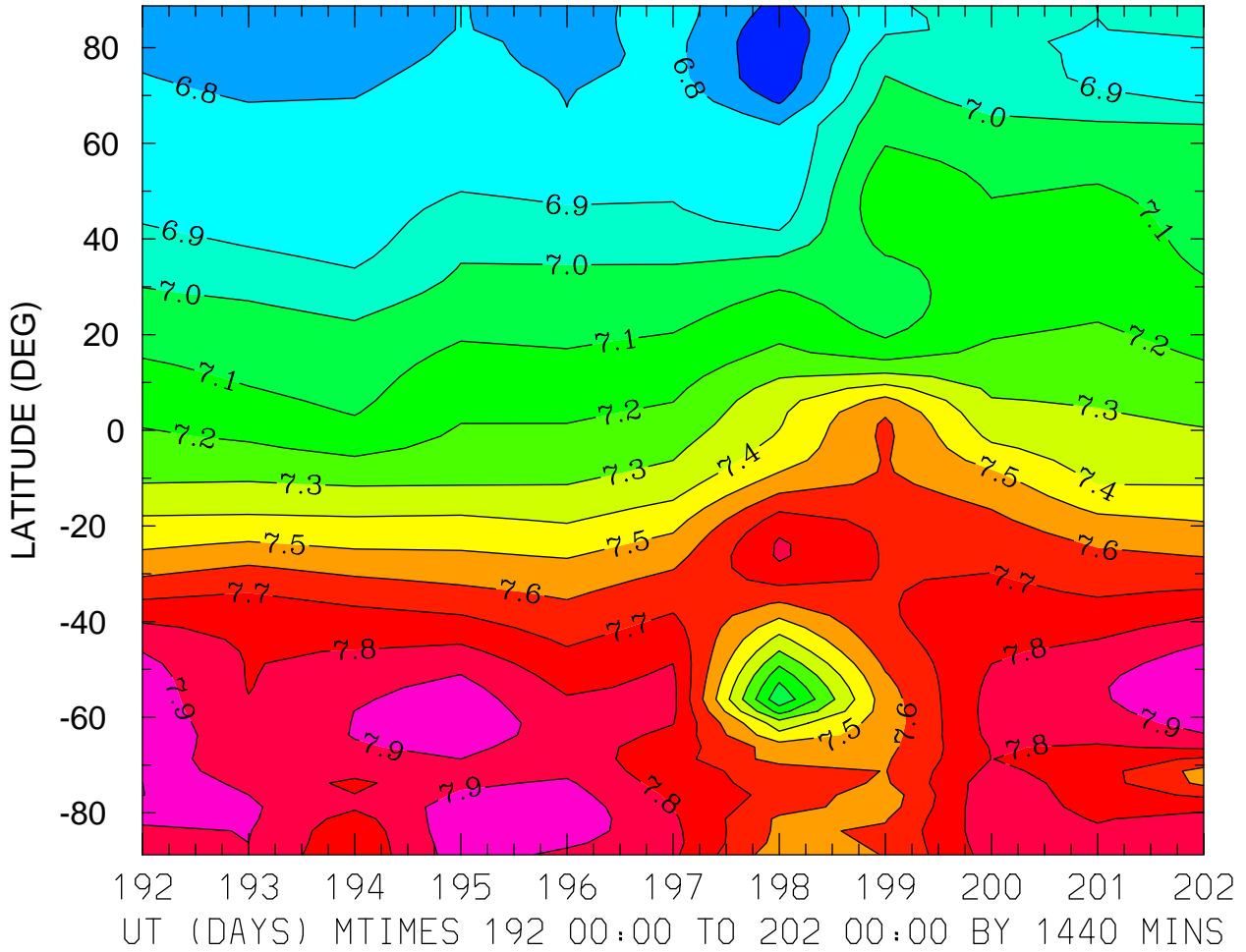
MIN,MAX= 4.6068E+00 6.0205E+00 INTERVAL= 1.0000E-01
FIRST: tiegcm2.0_res2.5_jul2000_weimer_imf_prim_001.nc
LAST: tiegcm2.0_res2.5_jul2000_weimer_imf_prim_002.nc

LOG10 HELIUM (HE) (CM3)
ZP = -4.125 LOCAL TIME = 0.00



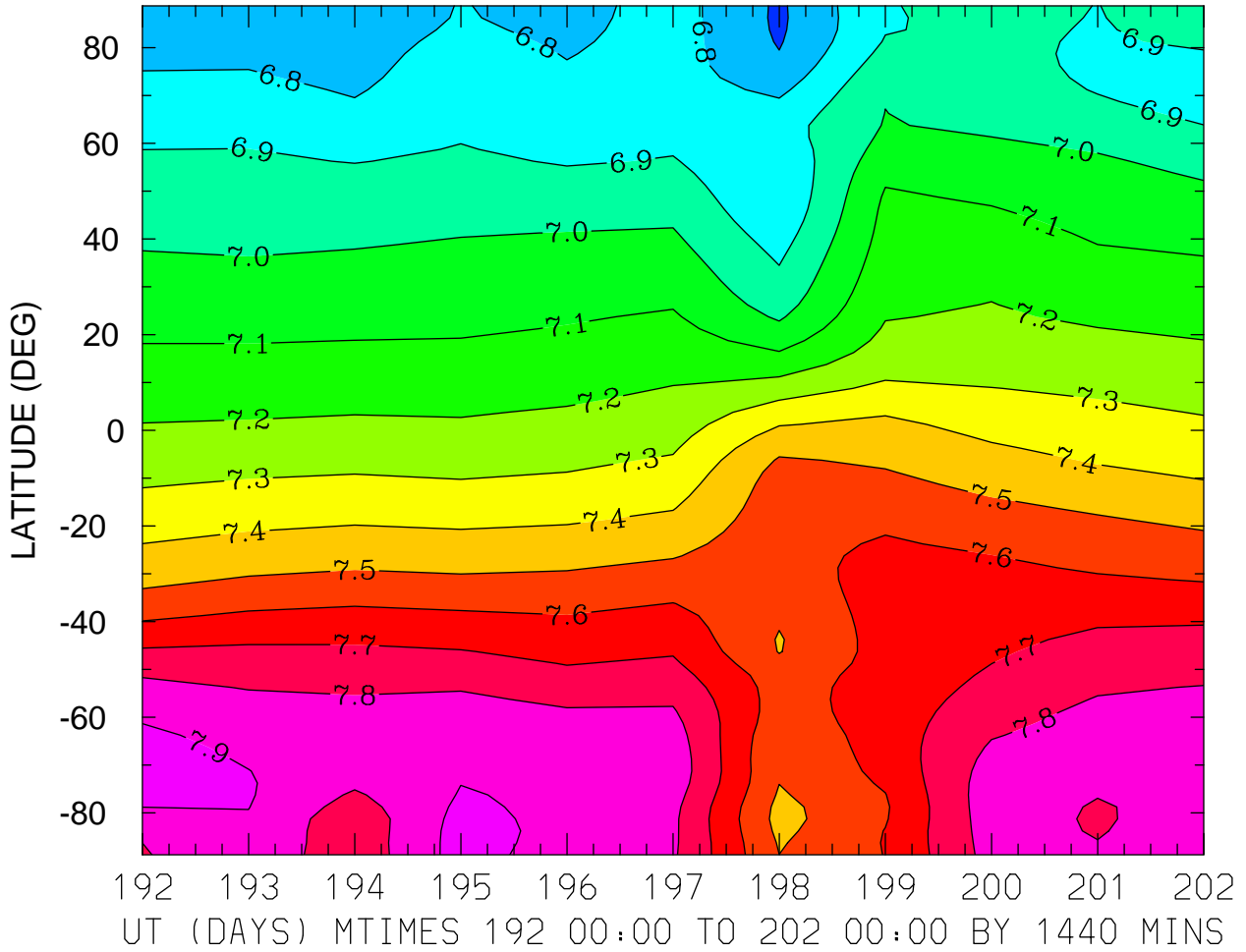
MIN,MAX= 6.6975E+00 7.9469E+00 INTERVAL= 1.0000E-01
FIRST: tiegcm2.0_res2.5_jul2000_weimer_imf_prim_001.nc
LAST: tiegcm2.0_res2.5_jul2000_weimer_imf_prim_002.nc

LOG10 HELIUM (HE) (CM3)
ZP = -4.125 LOCAL TIME = 12.00



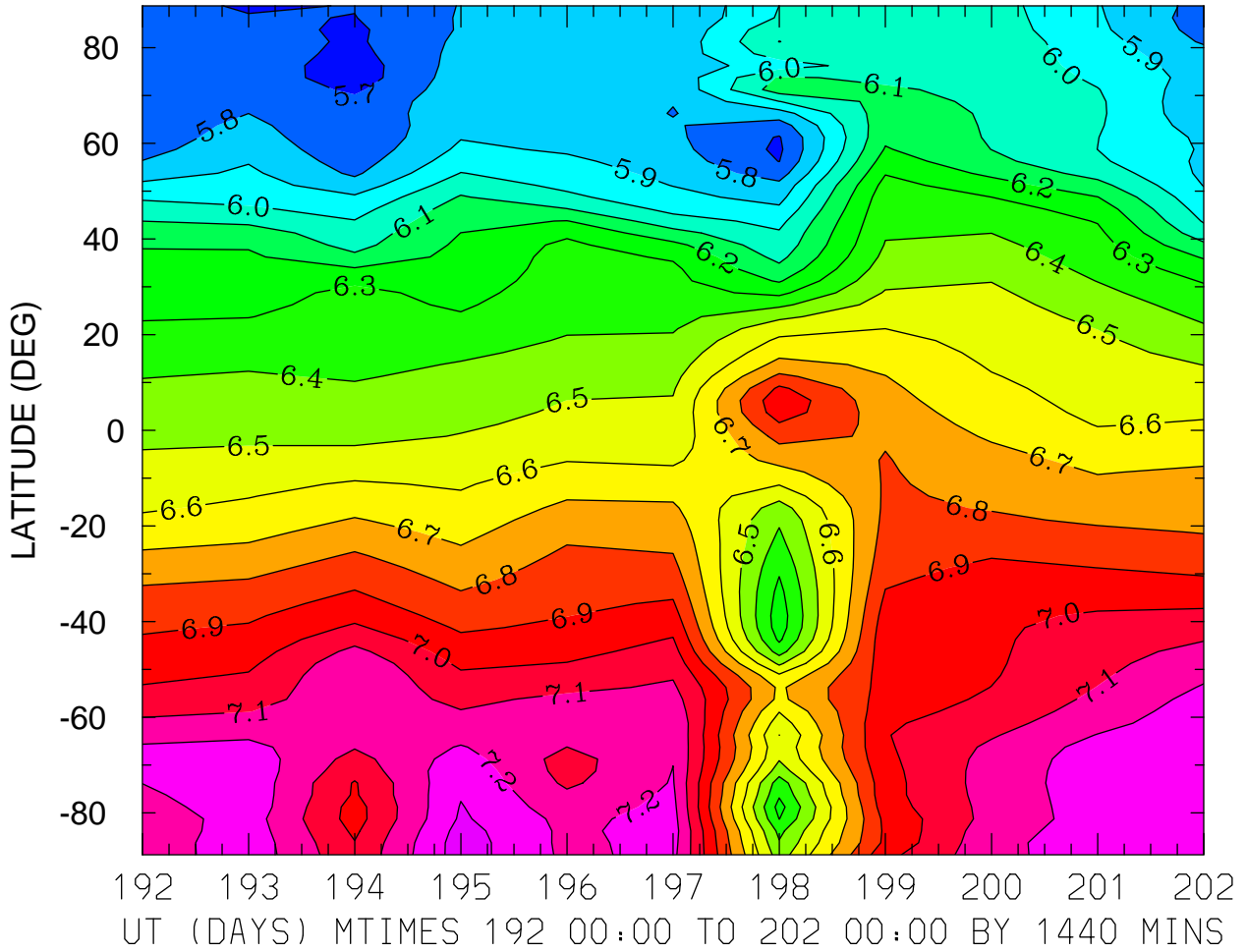
MIN,MAX= 6.6152E+00 8.0021E+00 INTERVAL= 1.0000E-01
FIRST: tiegcm2.0_res2.5_jul2000_weimer_imf_prim_001.nc
LAST: tiegcm2.0_res2.5_jul2000_weimer_imf_prim_002.nc

LOG10 HELIUM (HE) (CM3)
ZP = -4.125 ZONAL MEANS



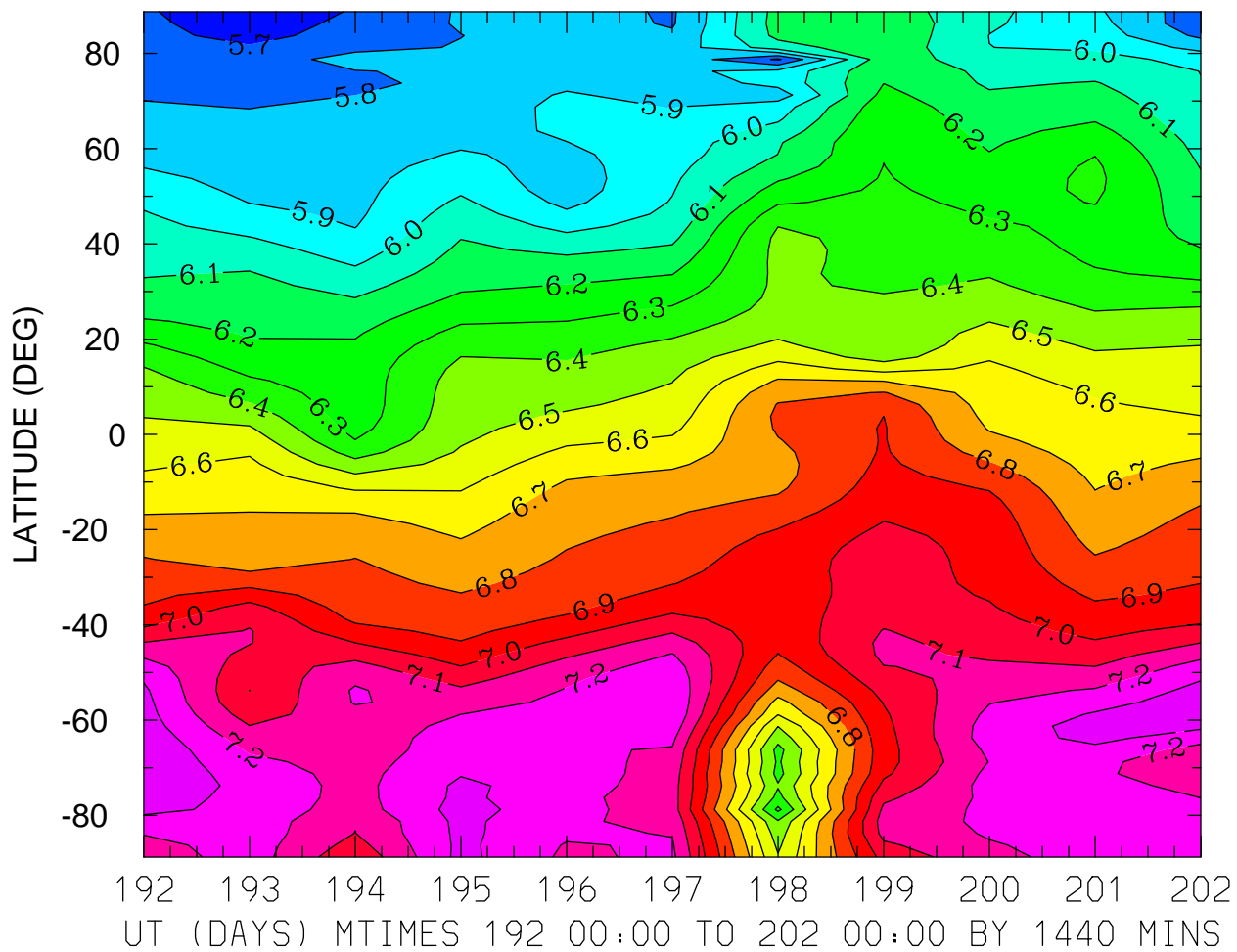
MIN,MAX= 6.6824E+00 7.9426E+00 INTERVAL= 1.0000E-01
FIRST: tiegcm2.0_res2.5_jul2000_weimer_imf_prim_001.nc
LAST: tiegcm2.0_res2.5_jul2000_weimer_imf_prim_002.nc

LOG10 HELIUM (HE) (CM3)
ZP = -0.125 LOCAL TIME = 0.00



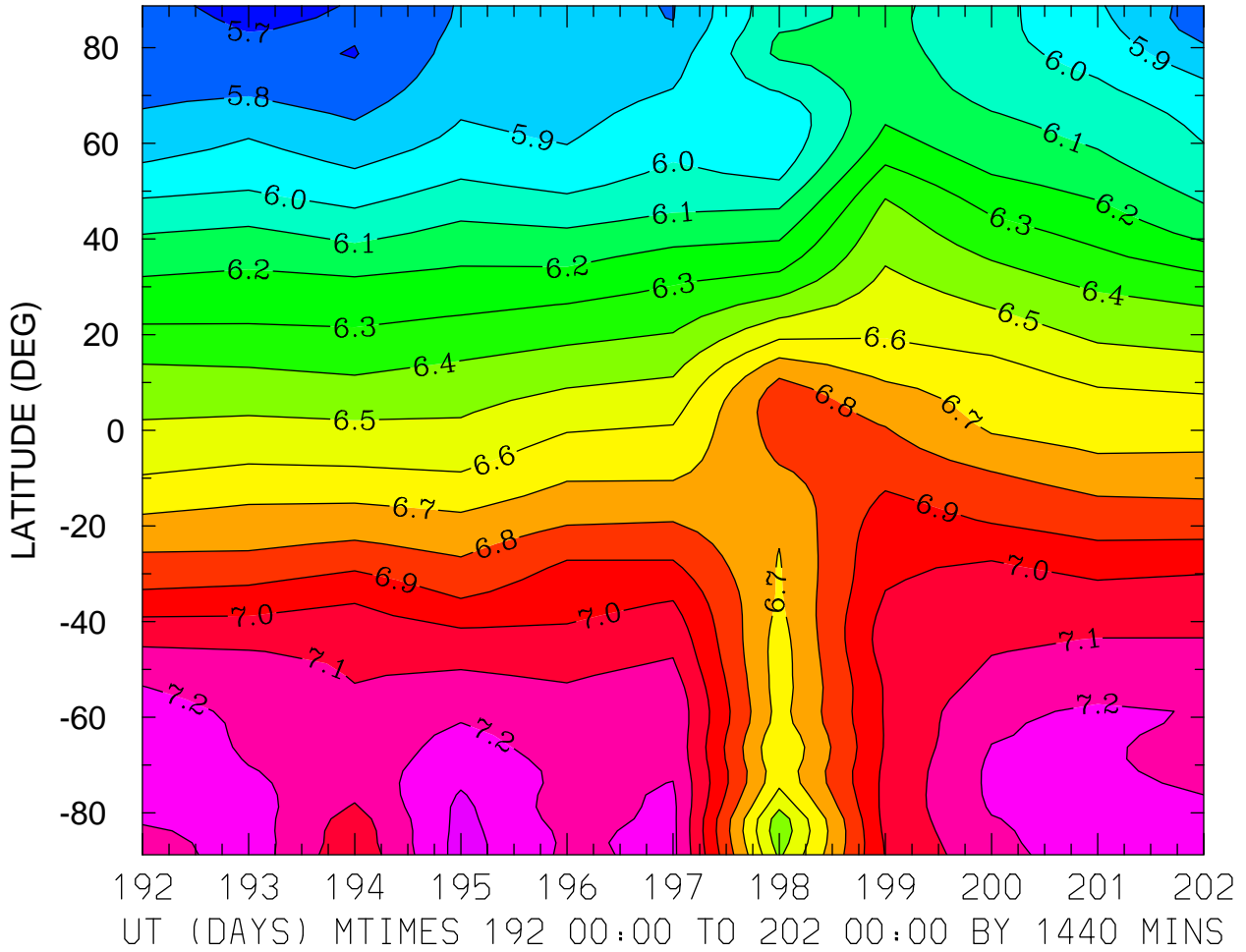
MIN,MAX= 5.6451E+00 7.3506E+00 INTERVAL= 1.0000E-01
FIRST: tiegcm2.0_res2.5_jul2000_weimer_imf_prim_001.nc
LAST: tiegcm2.0_res2.5_jul2000_weimer_imf_prim_002.nc

LOG10 HELIUM (HE) (CM3)
ZP = -0.125 LOCAL TIME = 12.00



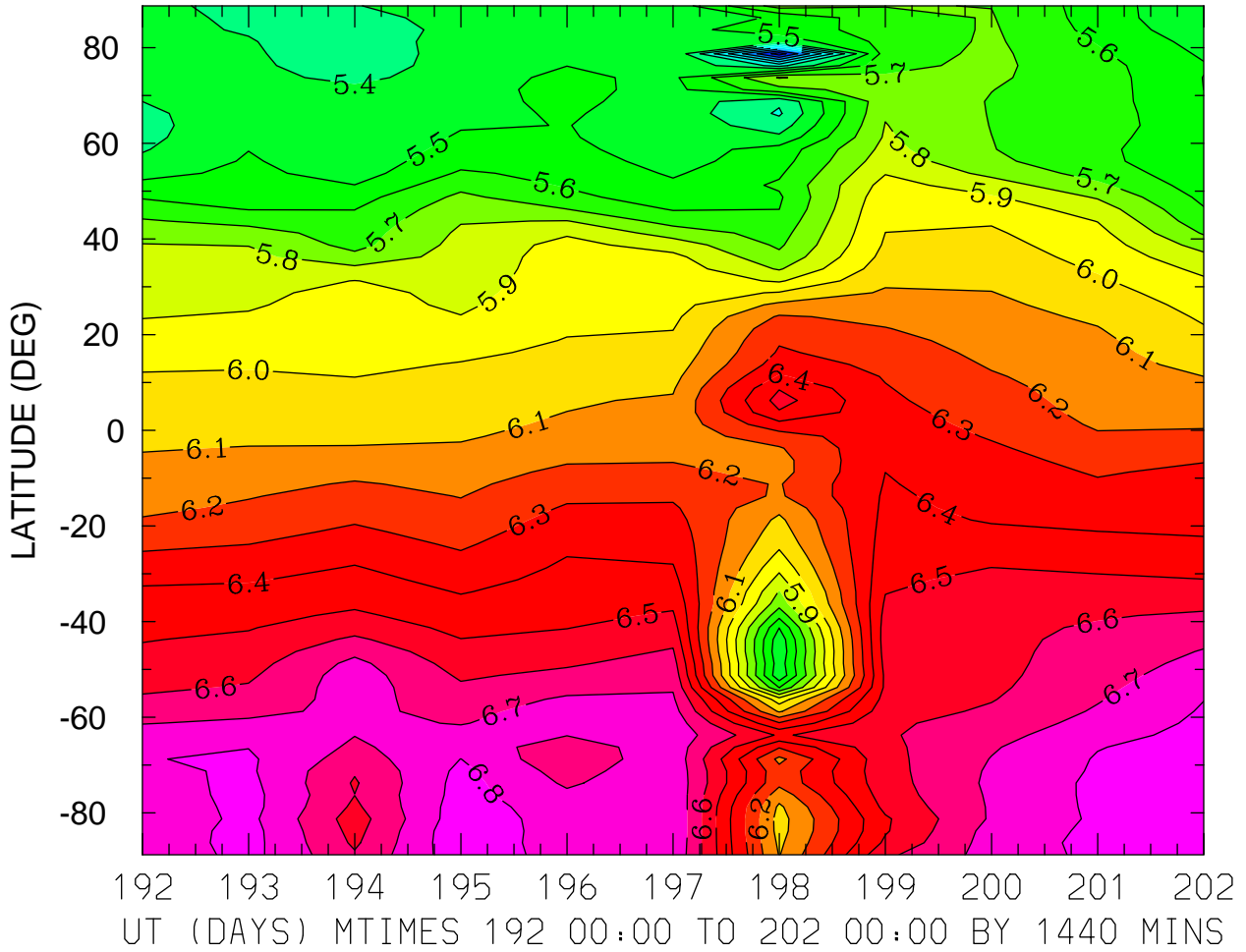
MIN,MAX= 5.6452E+00 7.3872E+00 INTERVAL= 1.0000E-01
FIRST: tiegcm2.0_res2.5_jul2000_weimer_imf_prim_001.nc
LAST: tiegcm2.0_res2.5_jul2000_weimer_imf_prim_002.nc

LOG10 HELIUM (HE) (CM3)
ZP = -0.125 ZONAL MEANS



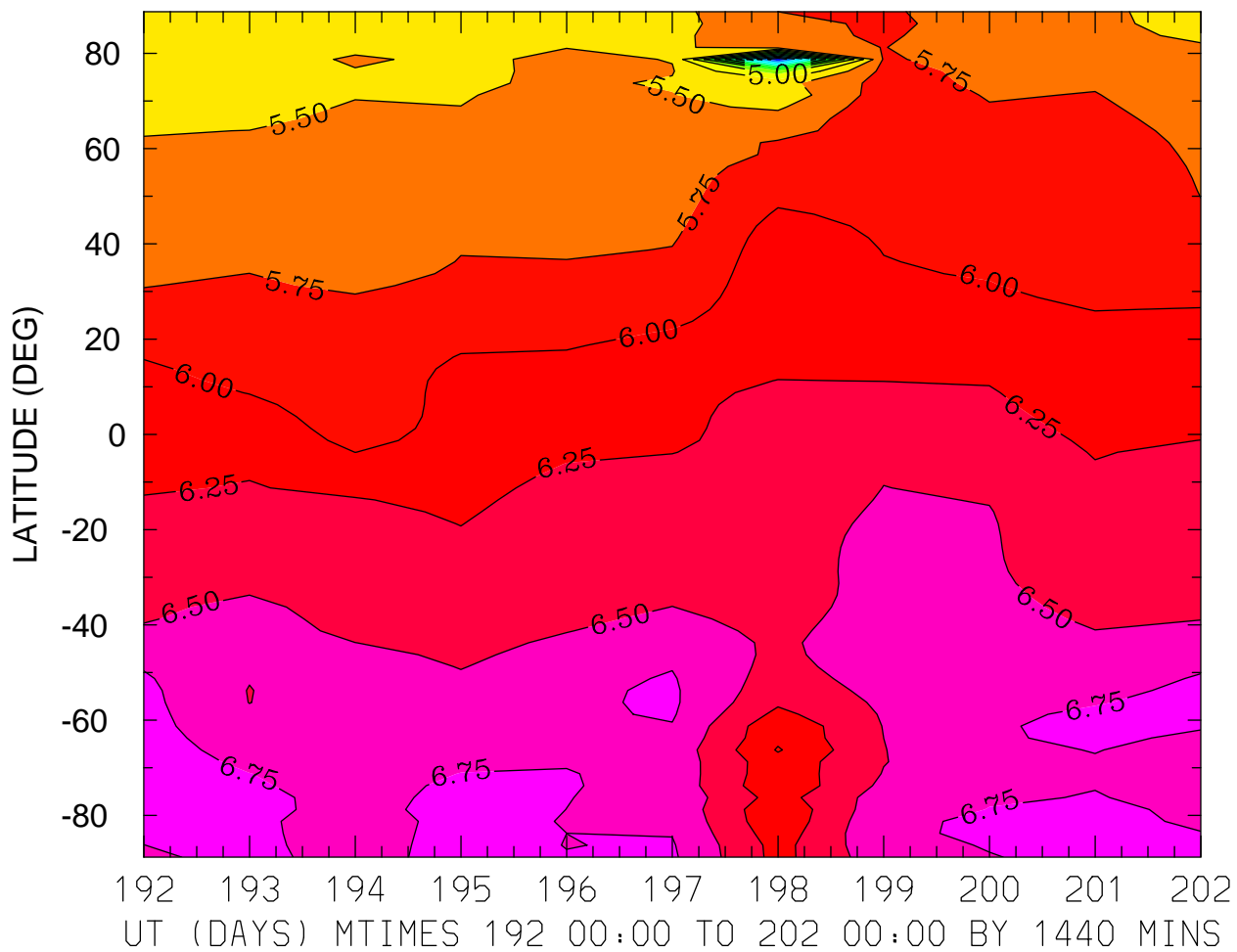
MIN,MAX= 5.6649E+00 7.3397E+00 INTERVAL= 1.0000E-01
FIRST: tiegcm2.0_res2.5_jul2000_weimer_imf_prim_001.nc
LAST: tiegcm2.0_res2.5_jul2000_weimer_imf_prim_002.nc

LOG10 HELIUM (HE) (CM3)
ZP = 3.875 LOCAL TIME = 0.00



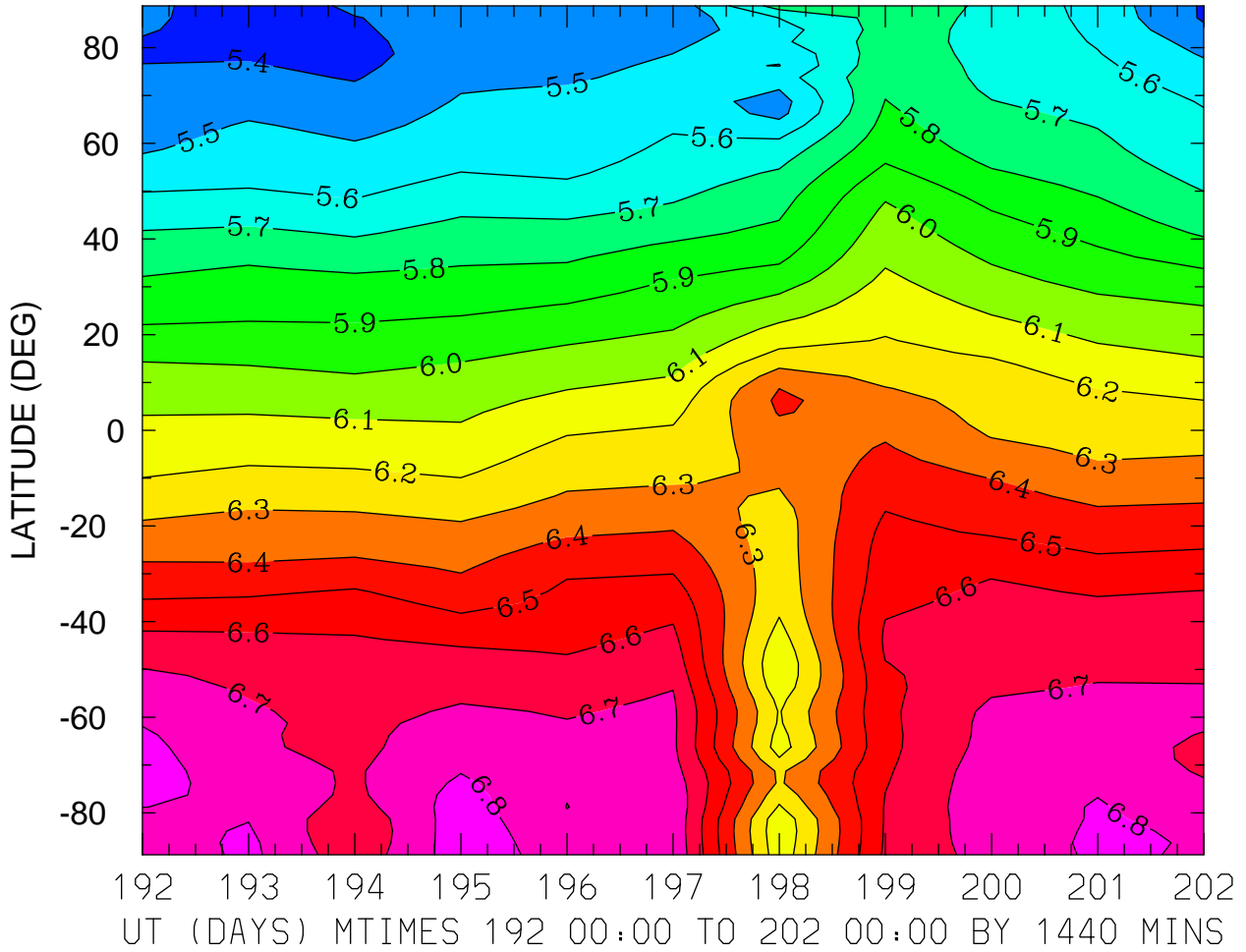
MIN,MAX= 4.7428E+00 6.8785E+00 INTERVAL= 1.0000E-01
FIRST: tiegcm2.0_res2.5_jul2000_weimer_imf_prim_001.nc
LAST: tiegcm2.0_res2.5_jul2000_weimer_imf_prim_002.nc

LOG10 HELIUM (HE) (CM3)
ZP = 3.875 LOCAL TIME = 12.00



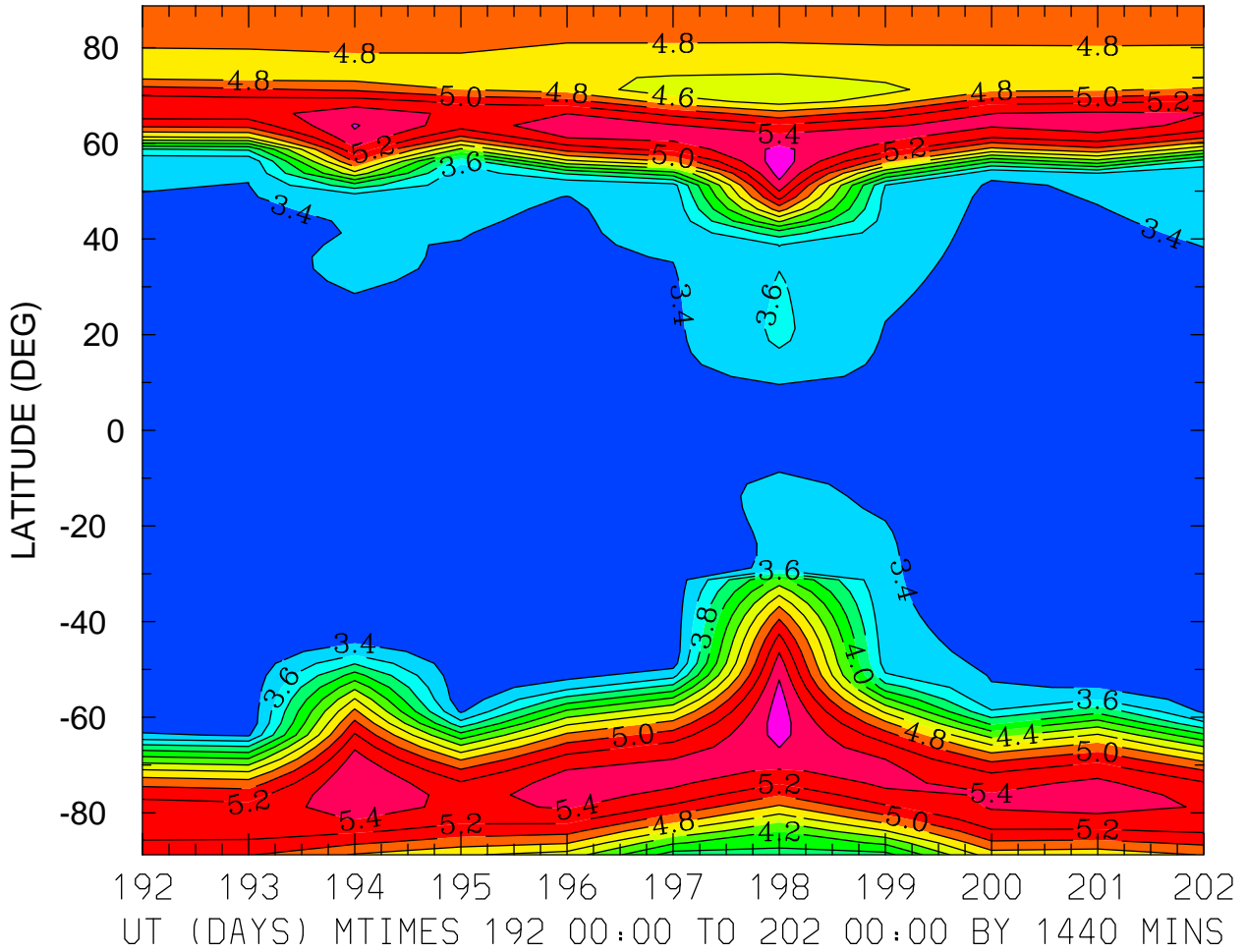
MIN,MAX= 3.0131E+00 6.8905E+00 INTERVAL= 2.5000E-01
FIRST: tiegcm2.0_res2.5_jul2000_weimer_imf_prim_001.nc
LAST: tiegcm2.0_res2.5_jul2000_weimer_imf_prim_002.nc

LOG10 HELIUM (HE) (CM3)
ZP = 3.875 ZONAL MEANS



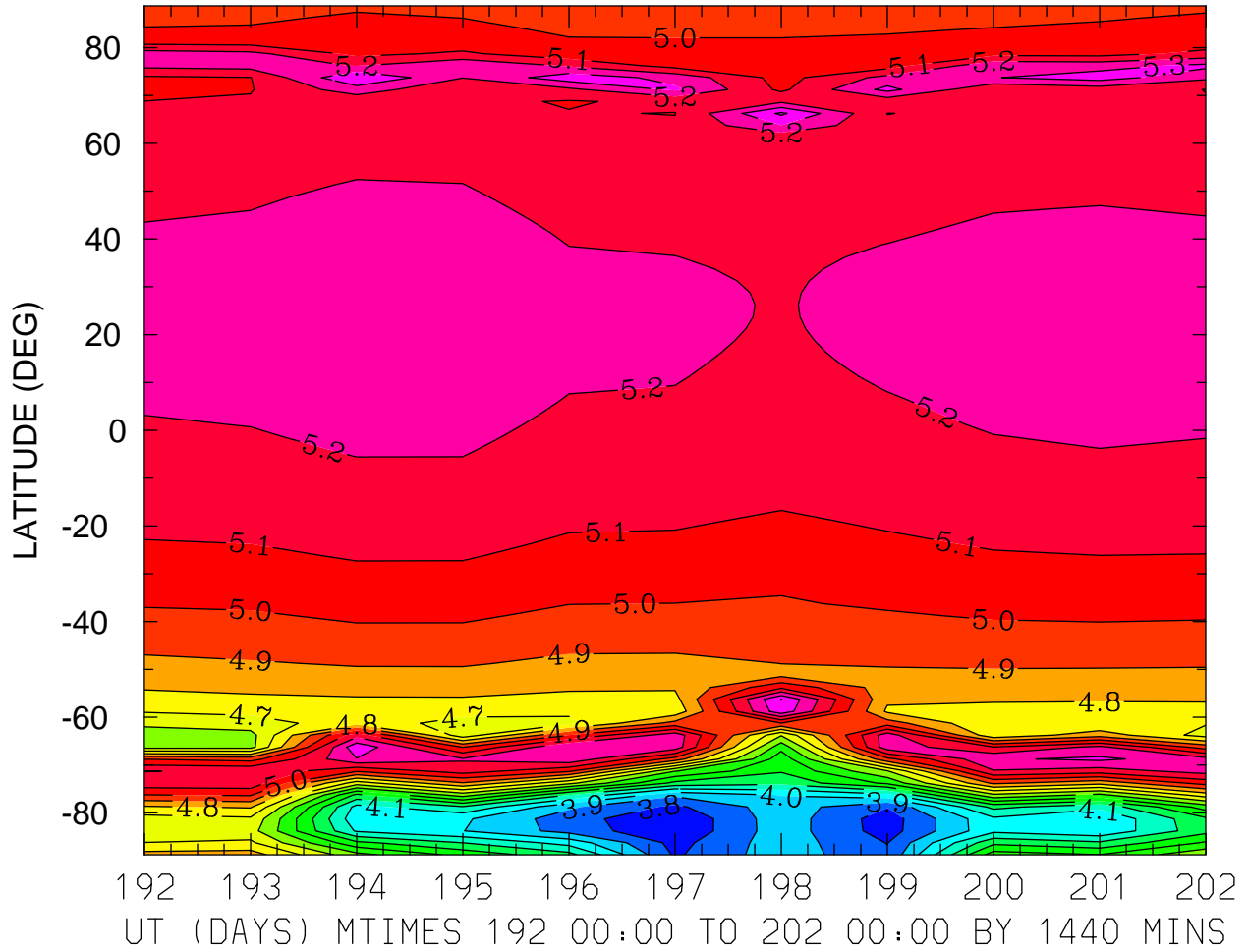
MIN,MAX= 5.3115E+00 6.8595E+00 INTERVAL= 1.0000E-01
FIRST: tiegcm2.0_res2.5_jul2000_weimer_imf_prim_001.nc
LAST: tiegcm2.0_res2.5_jul2000_weimer_imf_prim_002.nc

LOG10 ELECTRON DENSITY (CM3)
ZP = -4.000 LOCAL TIME = 0.00



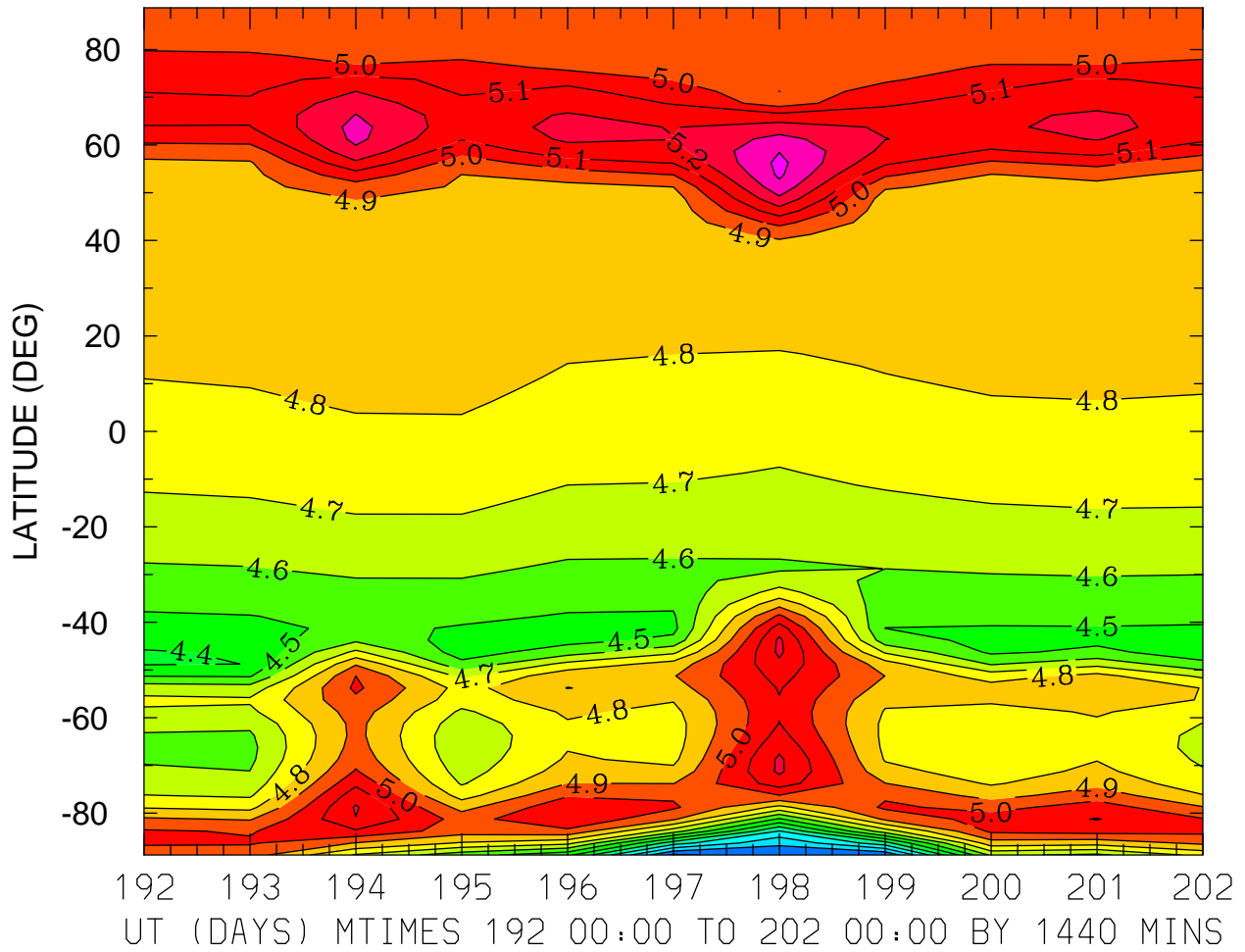
MIN,MAX= 3.2510E+00 5.7211E+00 INTERVAL= 2.0000E-01
FIRST: tiegcm2.0_res2.5_jul2000_weimer_imf_prim_001.nc
LAST: tiegcm2.0_res2.5_jul2000_weimer_imf_prim_002.nc

LOG10 ELECTRON DENSITY (CM3)
ZP = -4.000 LOCAL TIME = 12.00



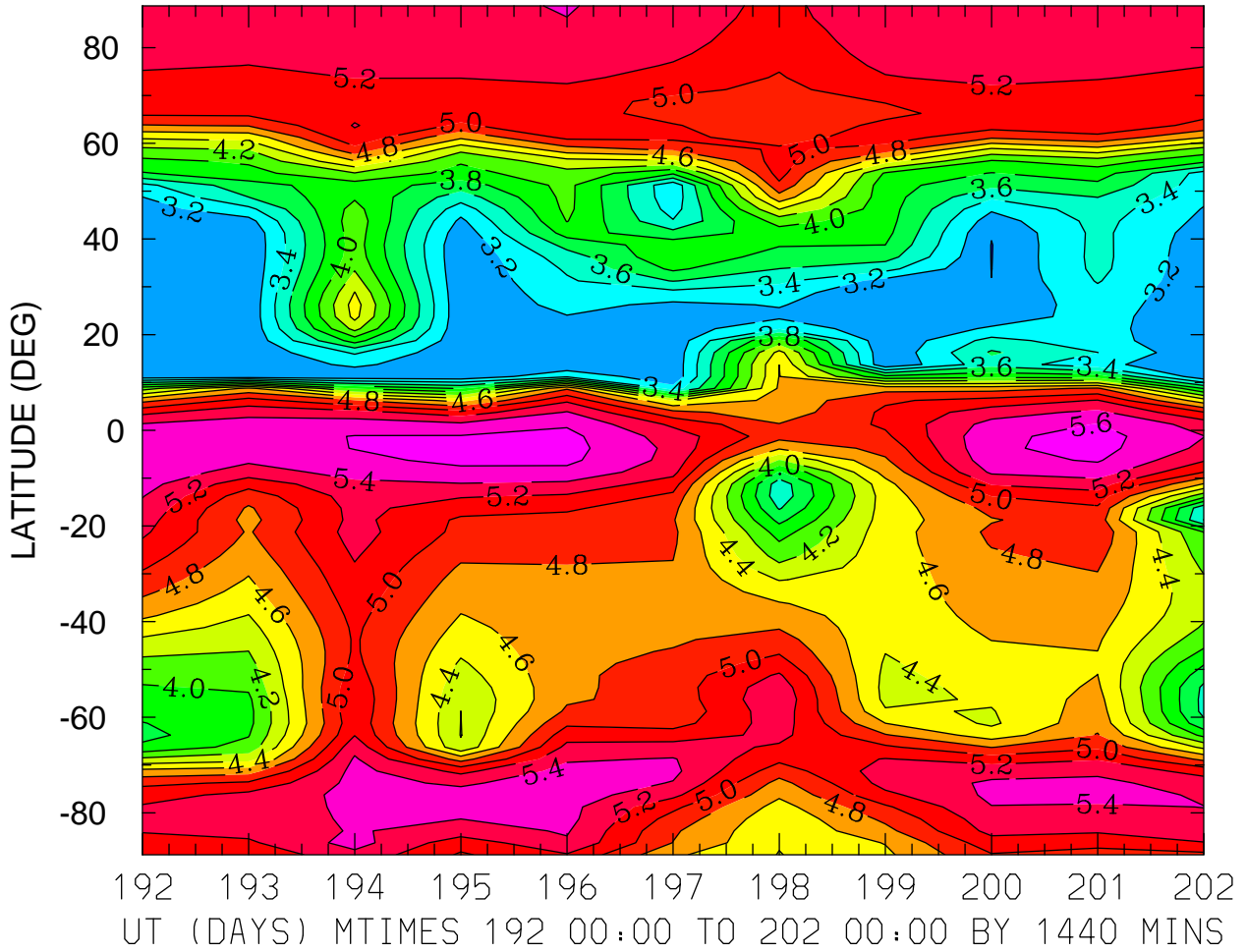
MIN,MAX= 3.7095E+00 5.4179E+00 INTERVAL= 1.0000E-01
FIRST: tiegcm2.0_res2.5_jul2000_weimer_imf_prim_001.nc
LAST: tiegcm2.0_res2.5_jul2000_weimer_imf_prim_002.nc

LOG10 ELECTRON DENSITY (CM3)
ZP = -4.000 ZONAL MEANS



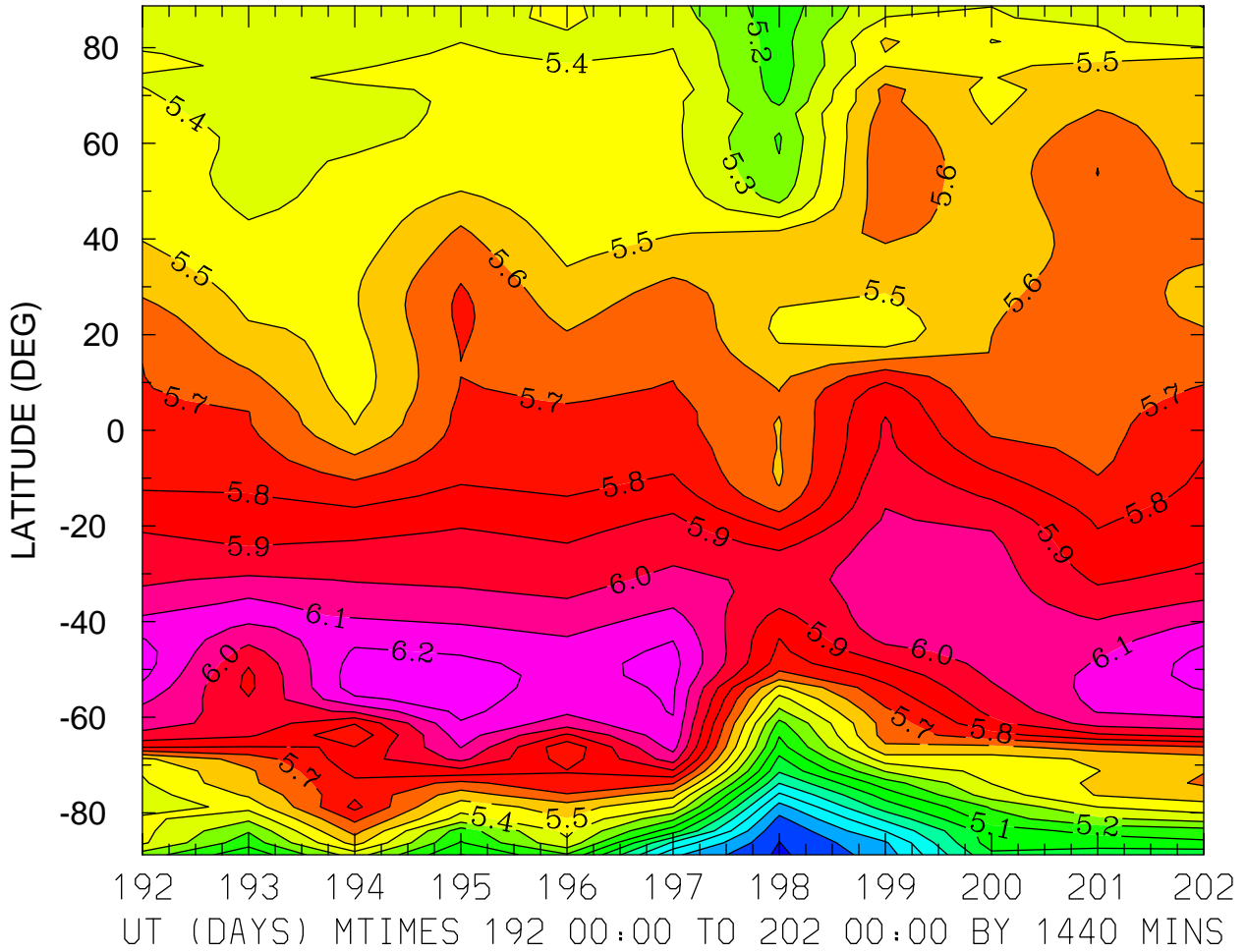
MIN,MAX= 3.8805E+00 5.4258E+00 INTERVAL= 1.0000E-01
FIRST: tiegcm2.0_res2.5_jul2000_weimer_imf_prim_001.nc
LAST: tiegcm2.0_res2.5_jul2000_weimer_imf_prim_002.nc

LOG10 ELECTRON DENSITY (CM3)
ZP = 0.000 LOCAL TIME = 0.00



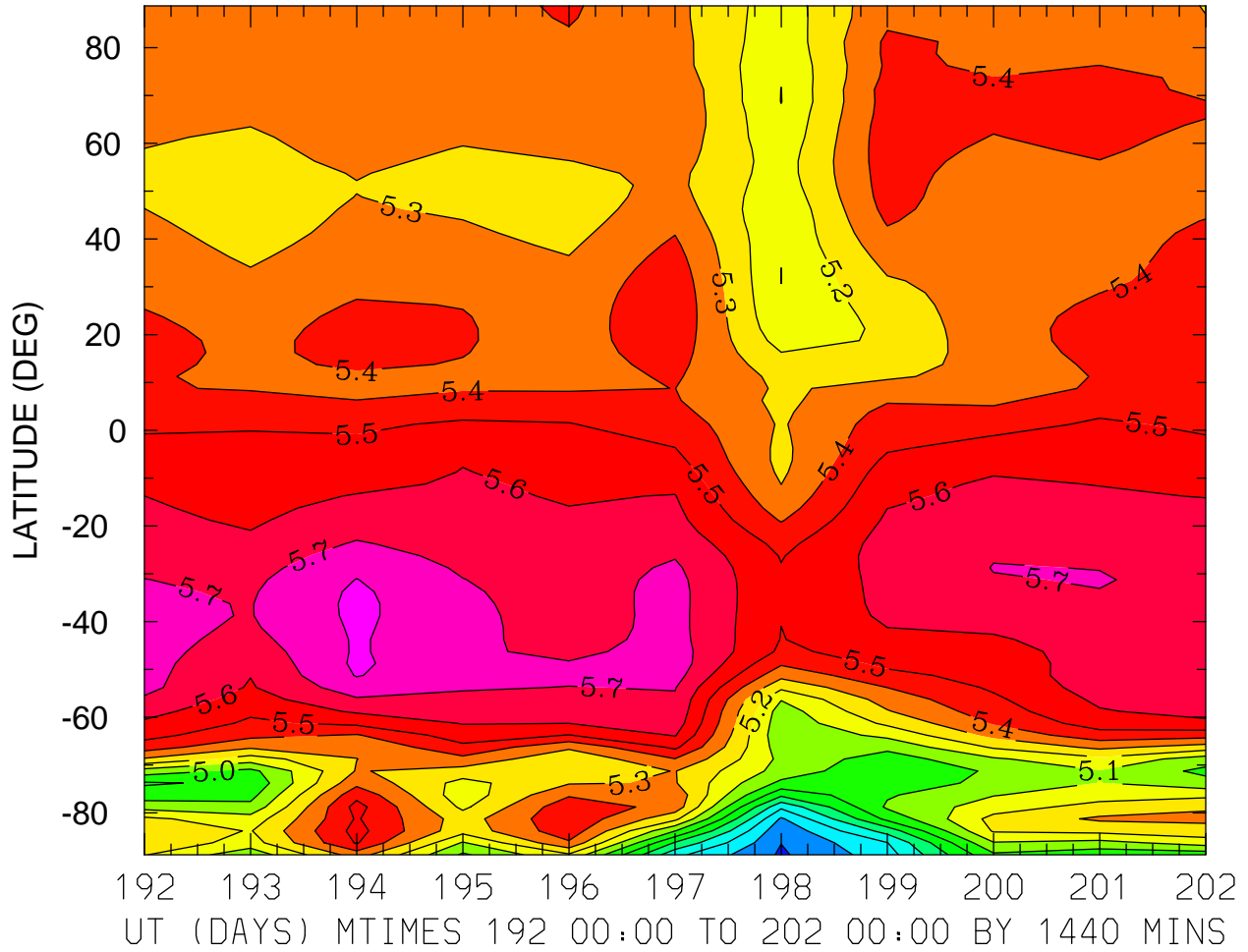
MIN,MAX= 2.9944E+00 5.6741E+00 INTERVAL= 2.0000E-01
FIRST: tiegcm2.0_res2.5_jul2000_weimer_imf_prim_001.nc
LAST: tiegcm2.0_res2.5_jul2000_weimer_imf_prim_002.nc

LOG10 ELECTRON DENSITY (CM3)
ZP = 0.000 LOCAL TIME = 12.00



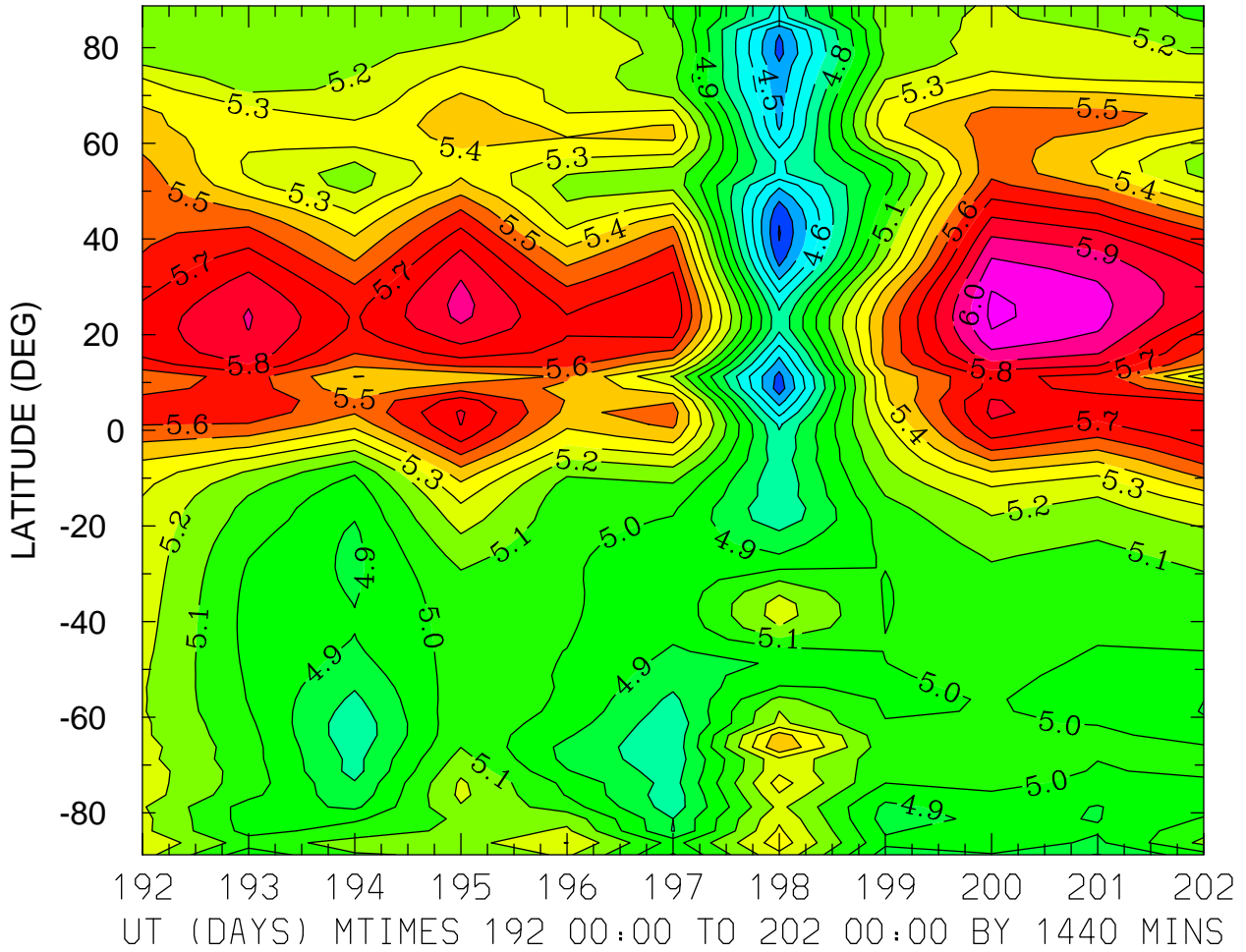
MIN,MAX= 4.3818E+00 6.2537E+00 INTERVAL= 1.0000E-01
FIRST: tiegcm2.0_res2.5_jul2000_weimer_imf_prim_001.nc
LAST: tiegcm2.0_res2.5_jul2000_weimer_imf_prim_002.nc

LOG10 ELECTRON DENSITY (CM3)
ZP = 0.000 ZONAL MEANS



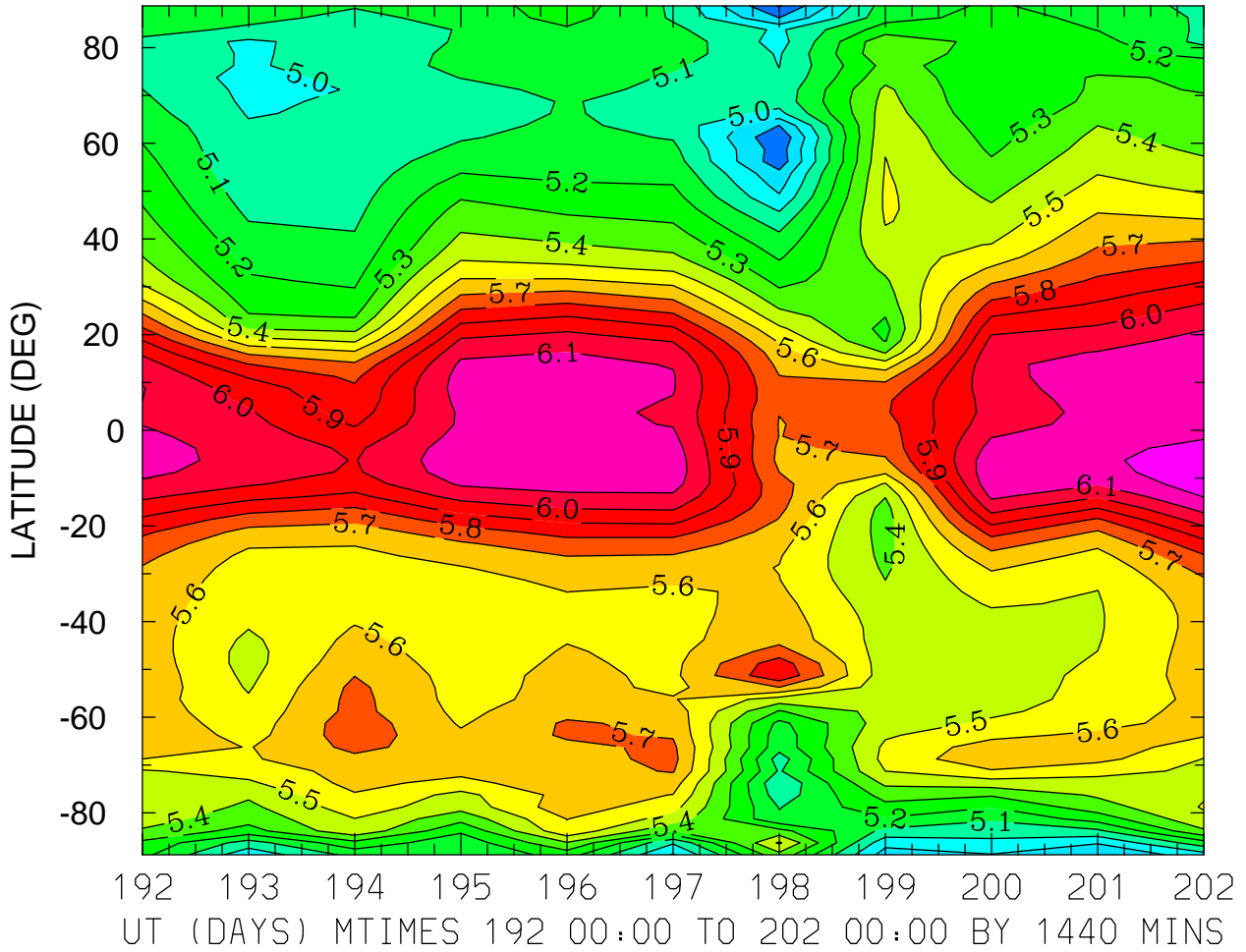
MIN,MAX= 4.3860E+00 5.8220E+00 INTERVAL= 1.0000E-01
FIRST: tiegcm2.0_res2.5_jul2000_weimer_imf_prim_001.nc
LAST: tiegcm2.0_res2.5_jul2000_weimer_imf_prim_002.nc

LOG10 ELECTRON DENSITY (CM3)
ZP = 4.000 LOCAL TIME = 0.00



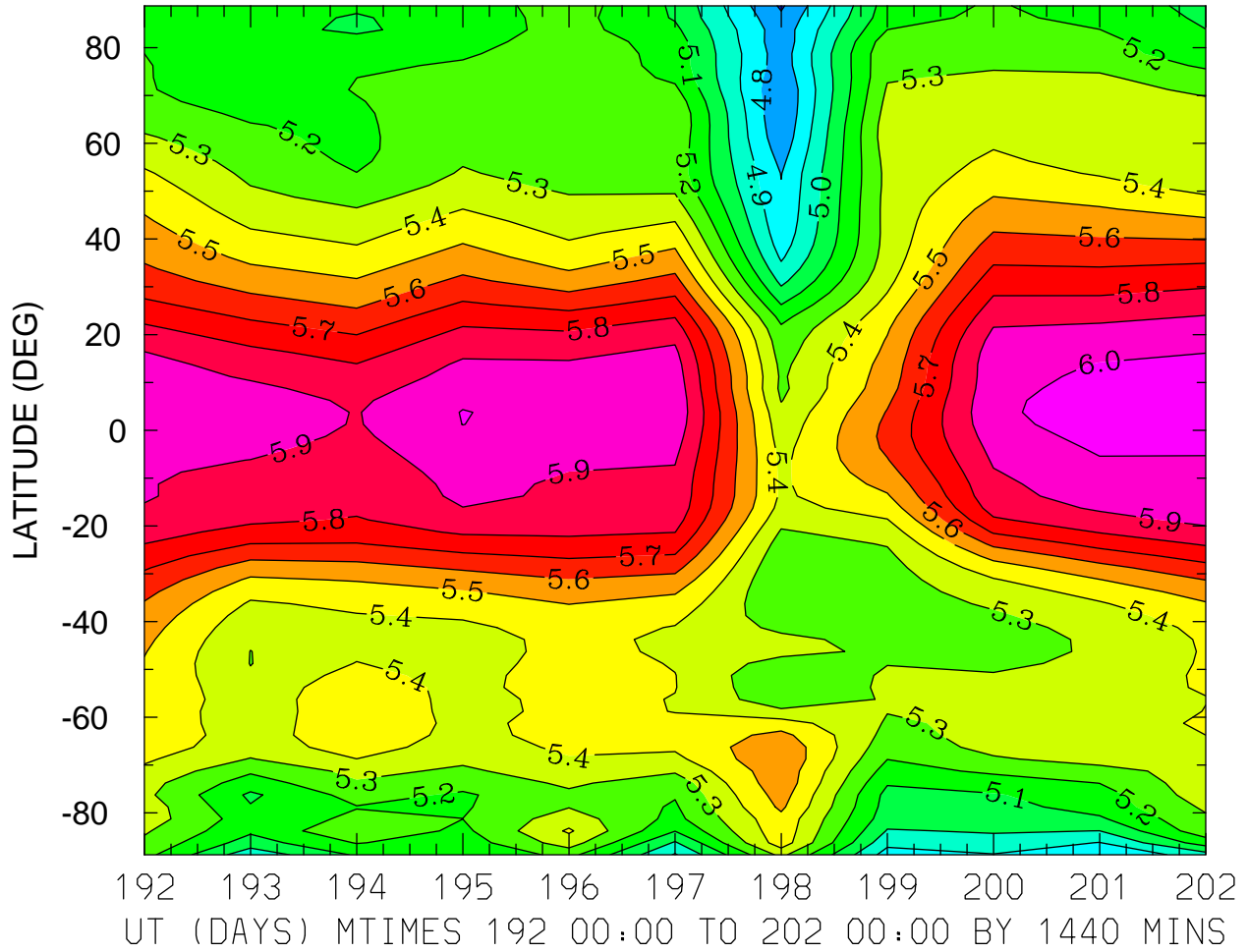
MIN,MAX= 4.2907E+00 6.1211E+00 INTERVAL= 1.0000E-01
FIRST: tiegcm2.0_res2.5_jul2000_weimer_imf_prim_001.nc
LAST: tiegcm2.0_res2.5_jul2000_weimer_imf_prim_002.nc

LOG10 ELECTRON DENSITY (CM3)
ZP = 4.000 LOCAL TIME = 12.00



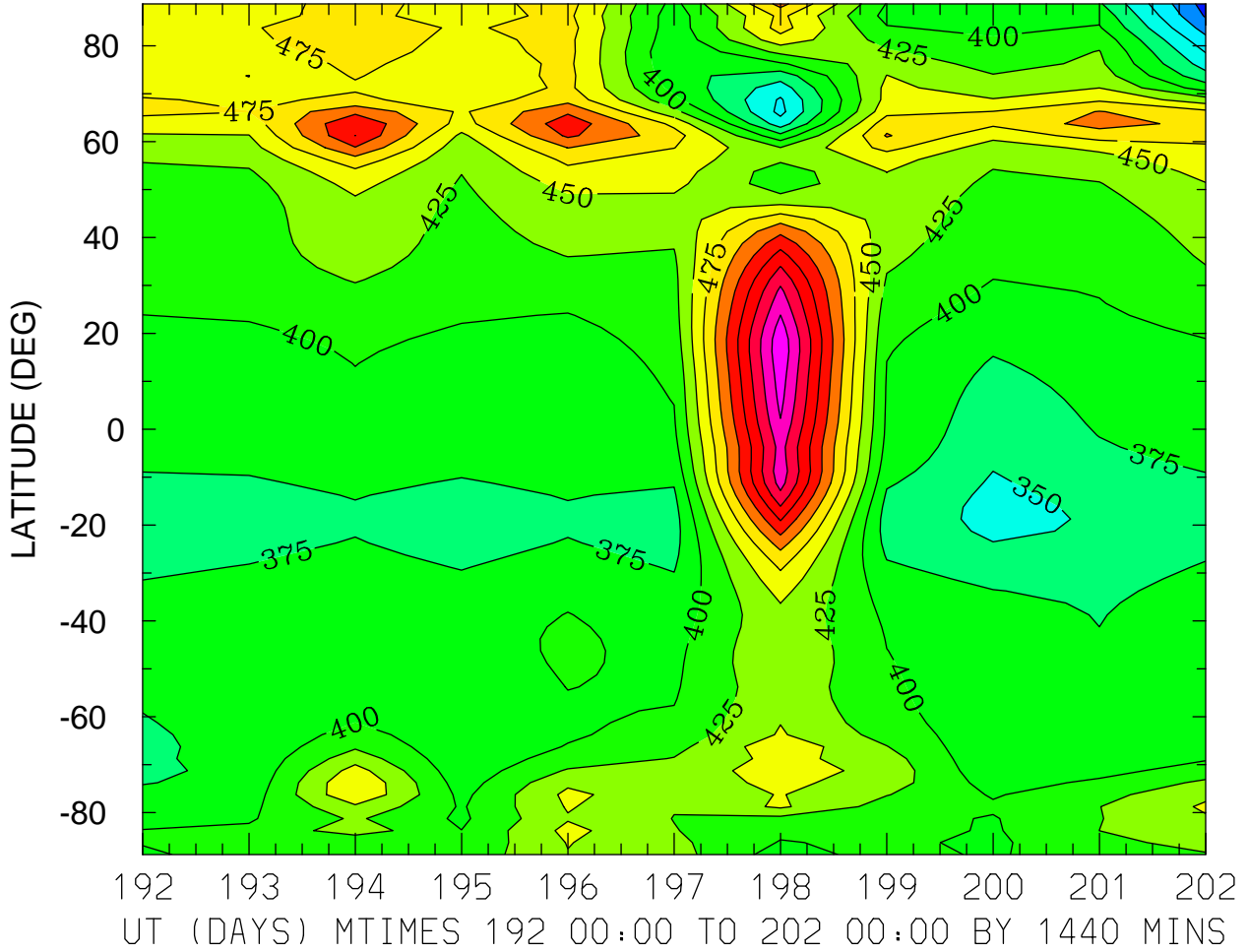
MIN,MAX= 4.6898E+00 6.2663E+00 INTERVAL= 1.0000E-01
FIRST: tiegcm2.0_res2.5_jul2000_weimer_imf_prim_001.nc
LAST: tiegcm2.0_res2.5_jul2000_weimer_imf_prim_002.nc

LOG10 ELECTRON DENSITY (CM3)
ZP = 4.000 ZONAL MEANS



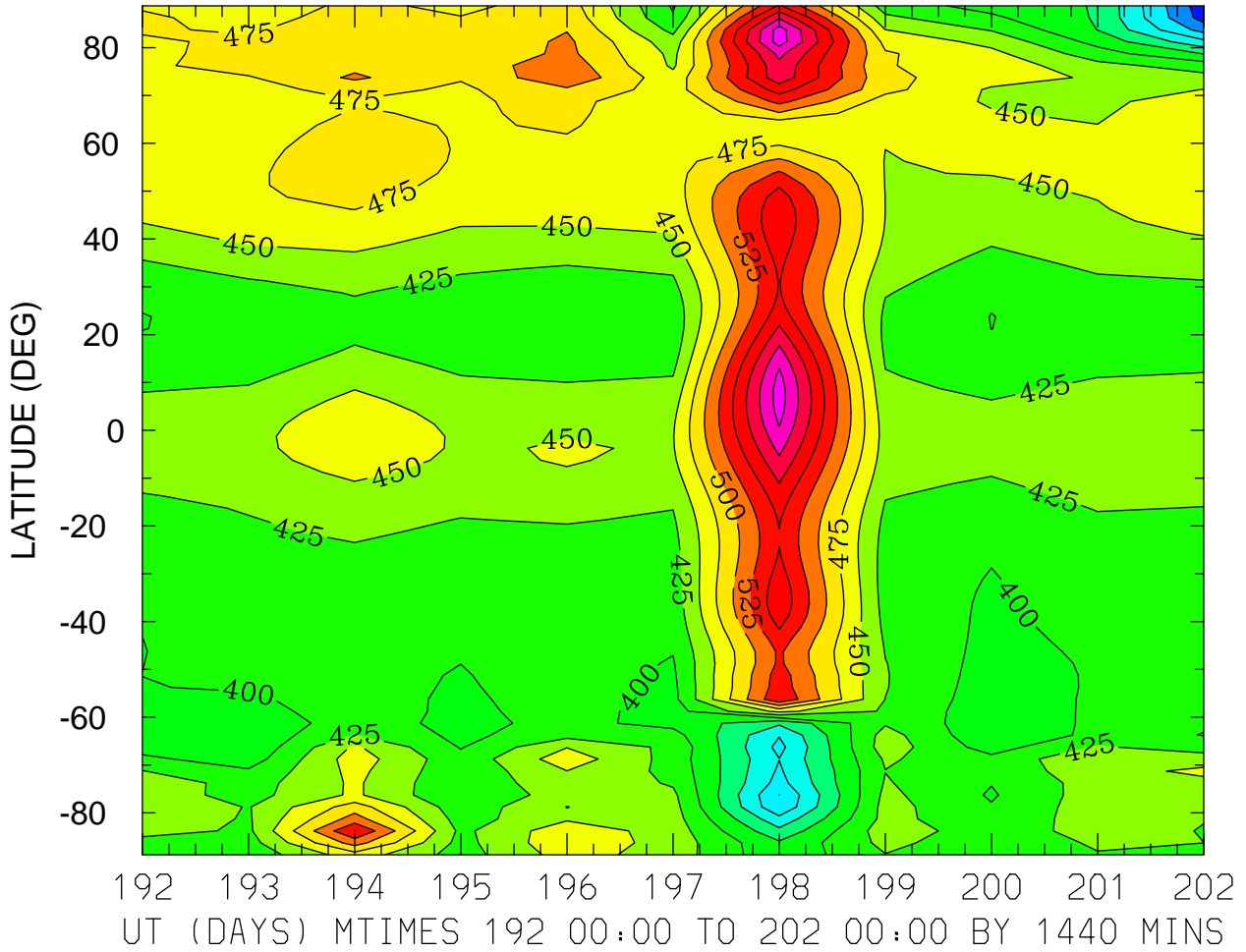
MIN,MAX= 4.6852E+00 6.0594E+00 INTERVAL= 1.0000E-01
FIRST: tiegcm2.0_res2.5_jul2000_weimer_imf_prim_001.nc
LAST: tiegcm2.0_res2.5_jul2000_weimer_imf_prim_002.nc

ELECTRON TEMPERATURE (DEG K)
ZP = -4.125 LOCAL TIME = 0.00



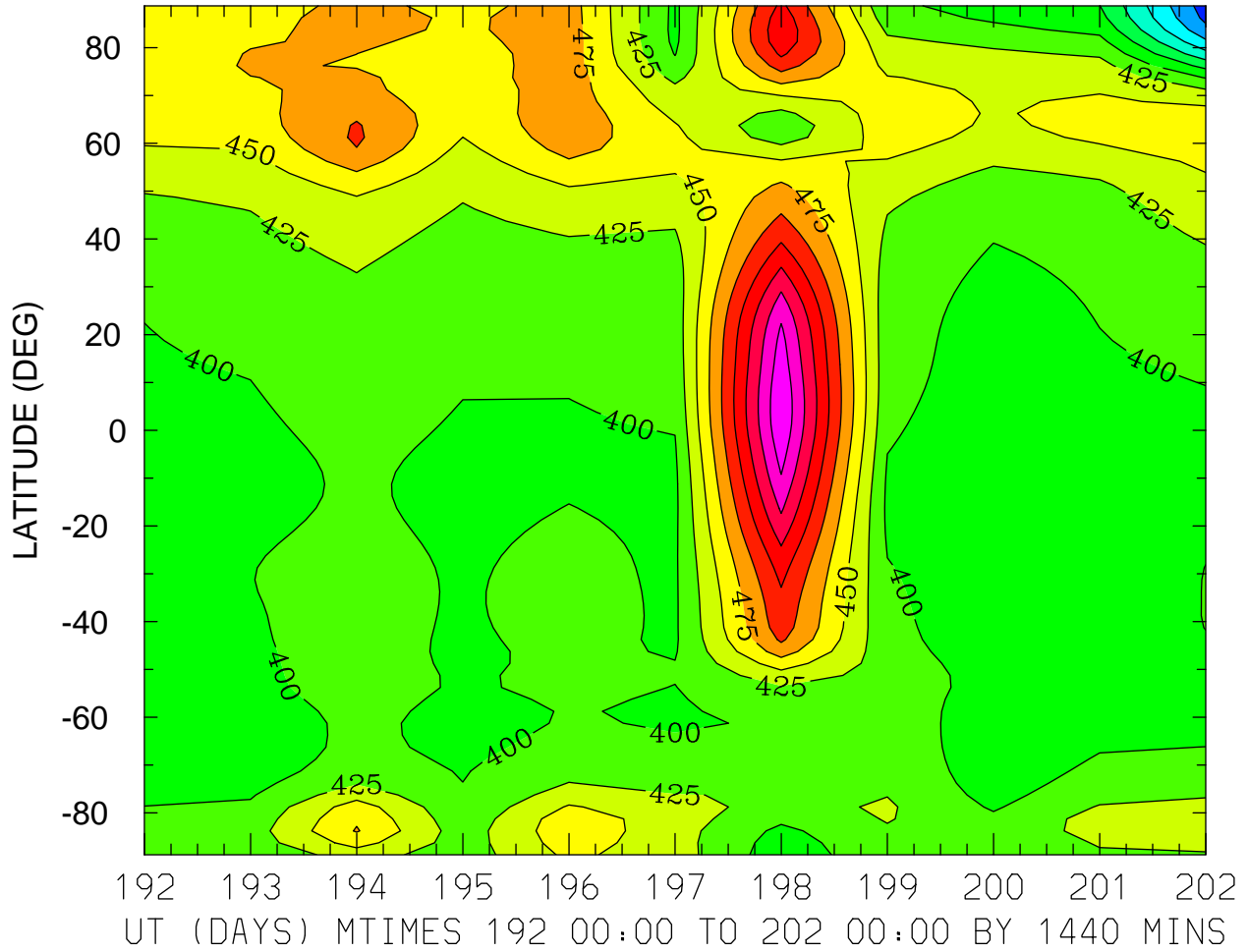
MIN,MAX= 2.6416E+02 6.4410E+02 INTERVAL= 2.5000E+01
FIRST: tiegcm2.0_res2.5_jul2000_weimer_imf_prim_001.nc
LAST: tiegcm2.0_res2.5_jul2000_weimer_imf_prim_002.nc

ELECTRON TEMPERATURE (DEG K)
ZP = -4.125 LOCAL TIME = 12.00



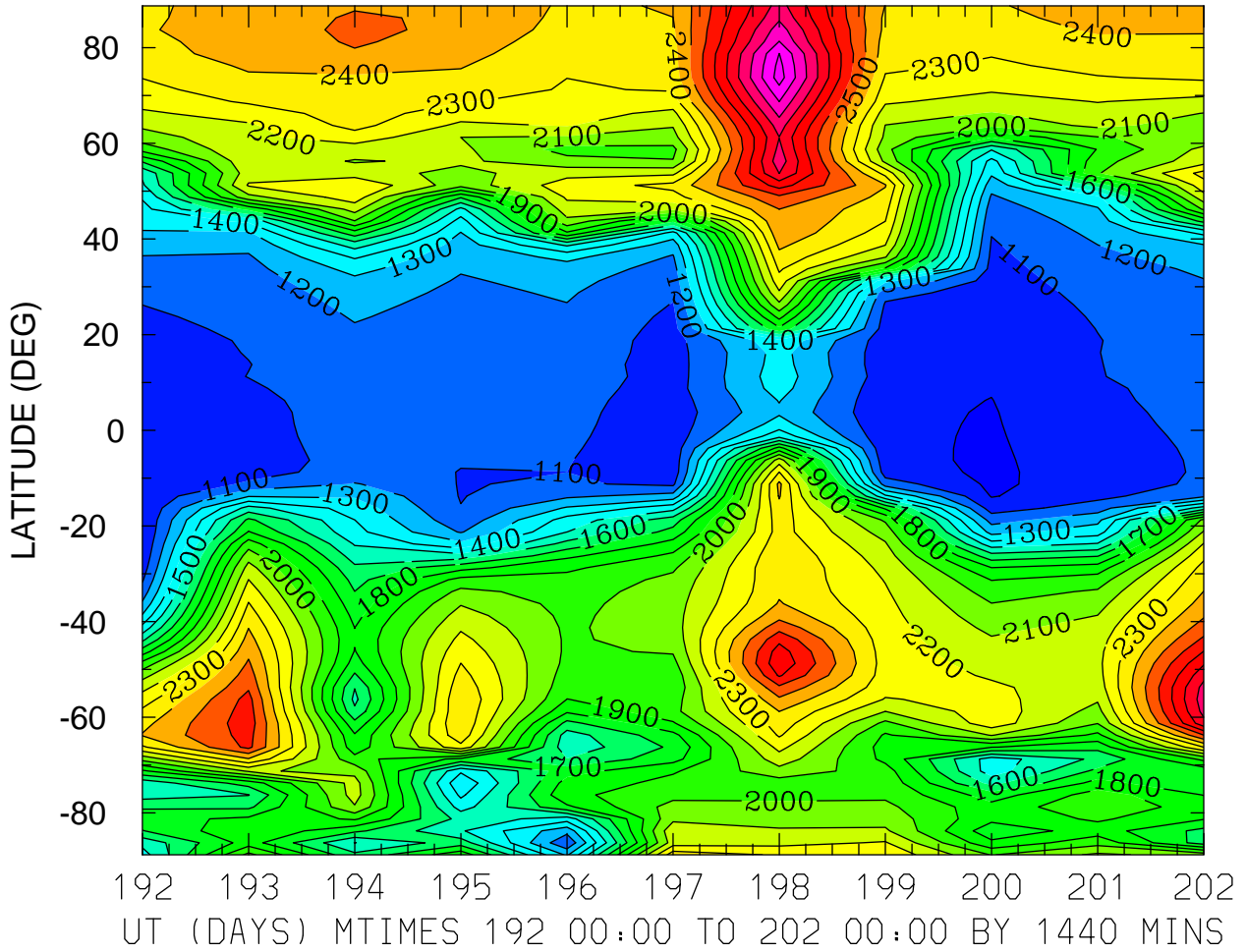
MIN,MAX= 2.6004E+02 6.3760E+02 INTERVAL= 2.5000E+01
FIRST: tiegcm2.0_res2.5_jul2000_weimer_imf_prim_001.nc
LAST: tiegcm2.0_res2.5_jul2000_weimer_imf_prim_002.nc

ELECTRON TEMPERATURE (DEG K)
ZP = -4.125 ZONAL MEANS



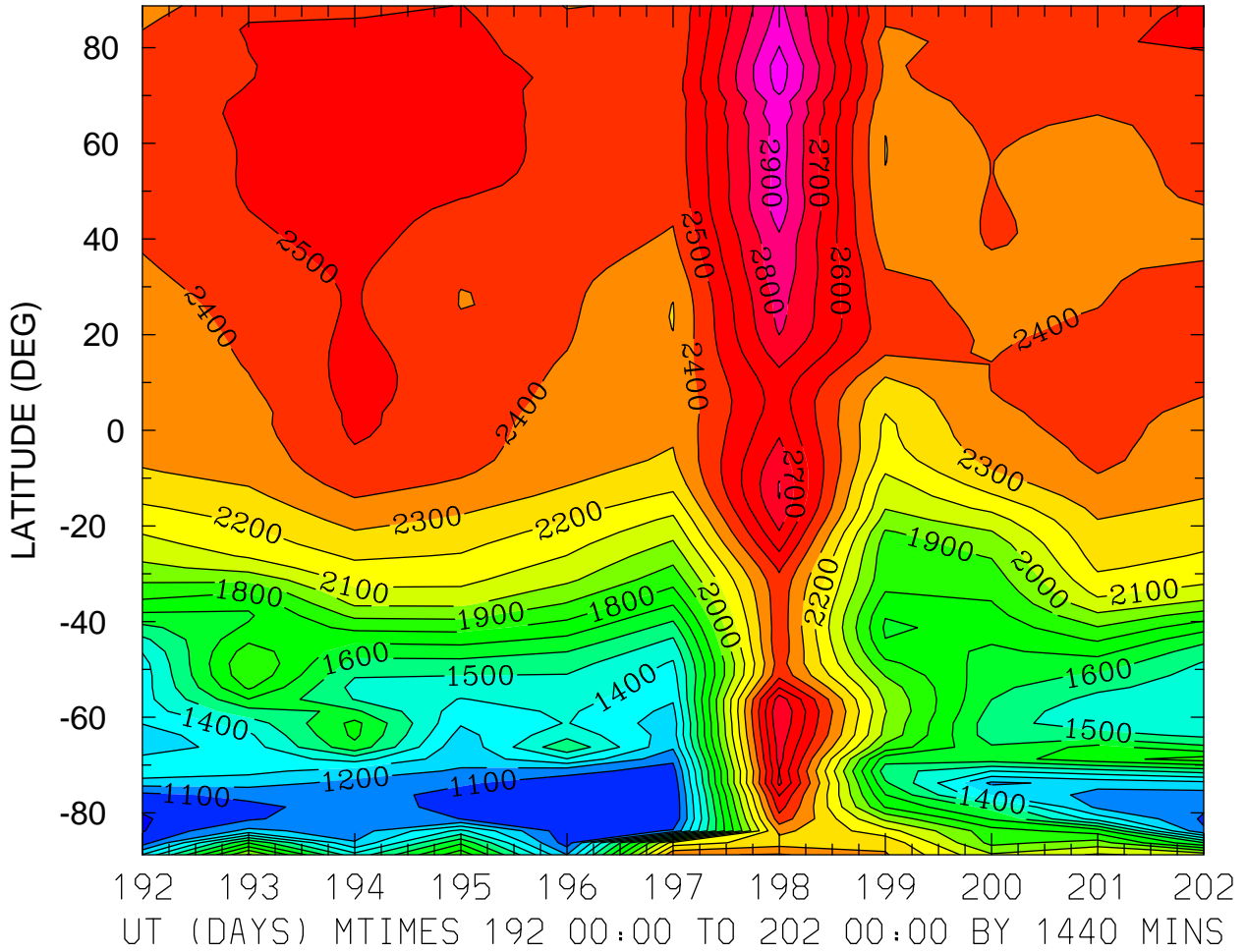
MIN,MAX= 2.6209E+02 6.2241E+02 INTERVAL= 2.5000E+01
FIRST: tiegcm2.0_res2.5_jul2000_weimer_imf_prim_001.nc
LAST: tiegcm2.0_res2.5_jul2000_weimer_imf_prim_002.nc

ELECTRON TEMPERATURE (DEG K)
ZP = -0.125 LOCAL TIME = 0.00



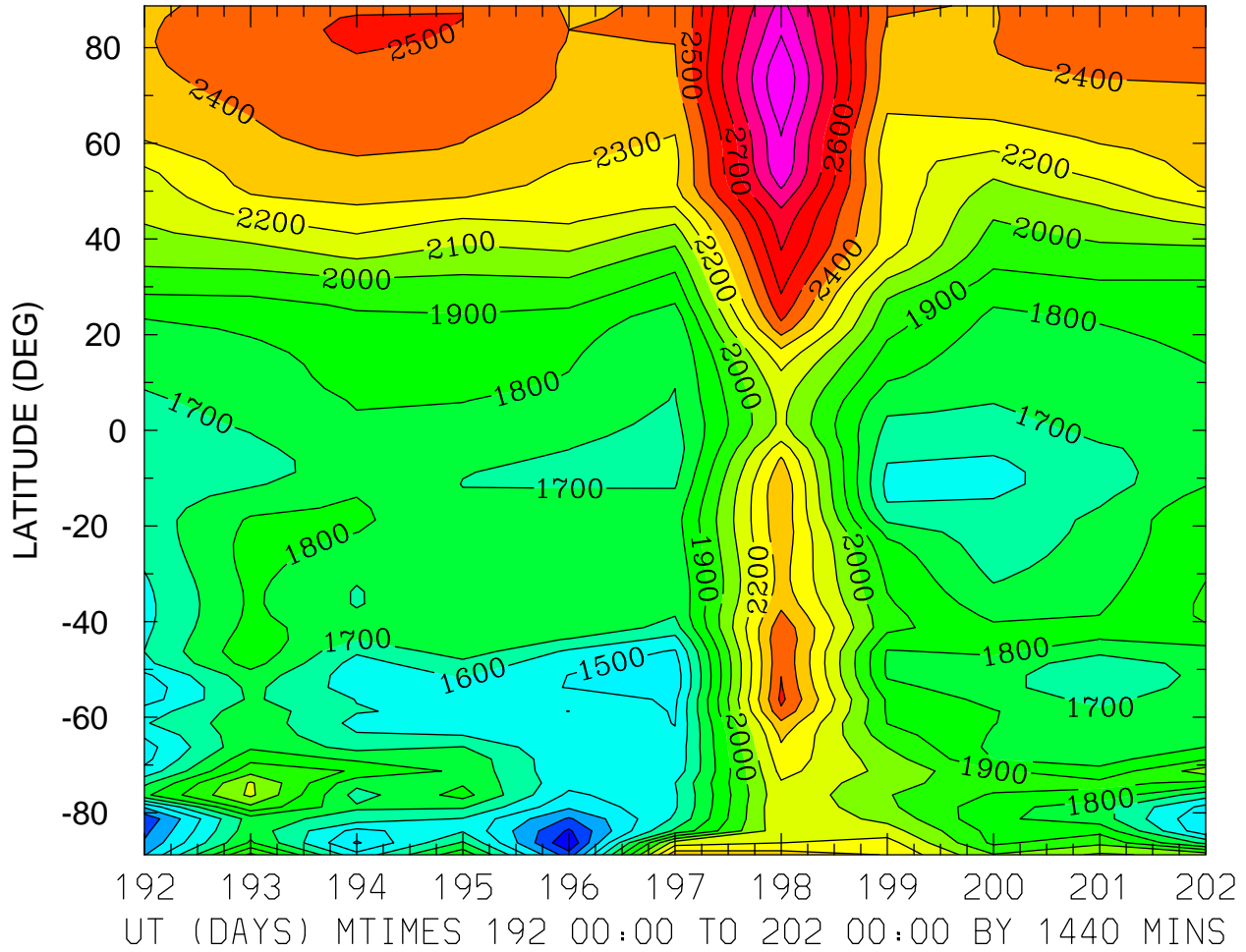
MIN,MAX= 9.8086E+02 3.2456E+03 INTERVAL= 1.0000E+02
FIRST: tiegcm2.0_res2.5_jul2000_weimer_imf_prim_001.nc
LAST: tiegcm2.0_res2.5_jul2000_weimer_imf_prim_002.nc

ELECTRON TEMPERATURE (DEG K)
ZP = -0.125 LOCAL TIME = 12.00



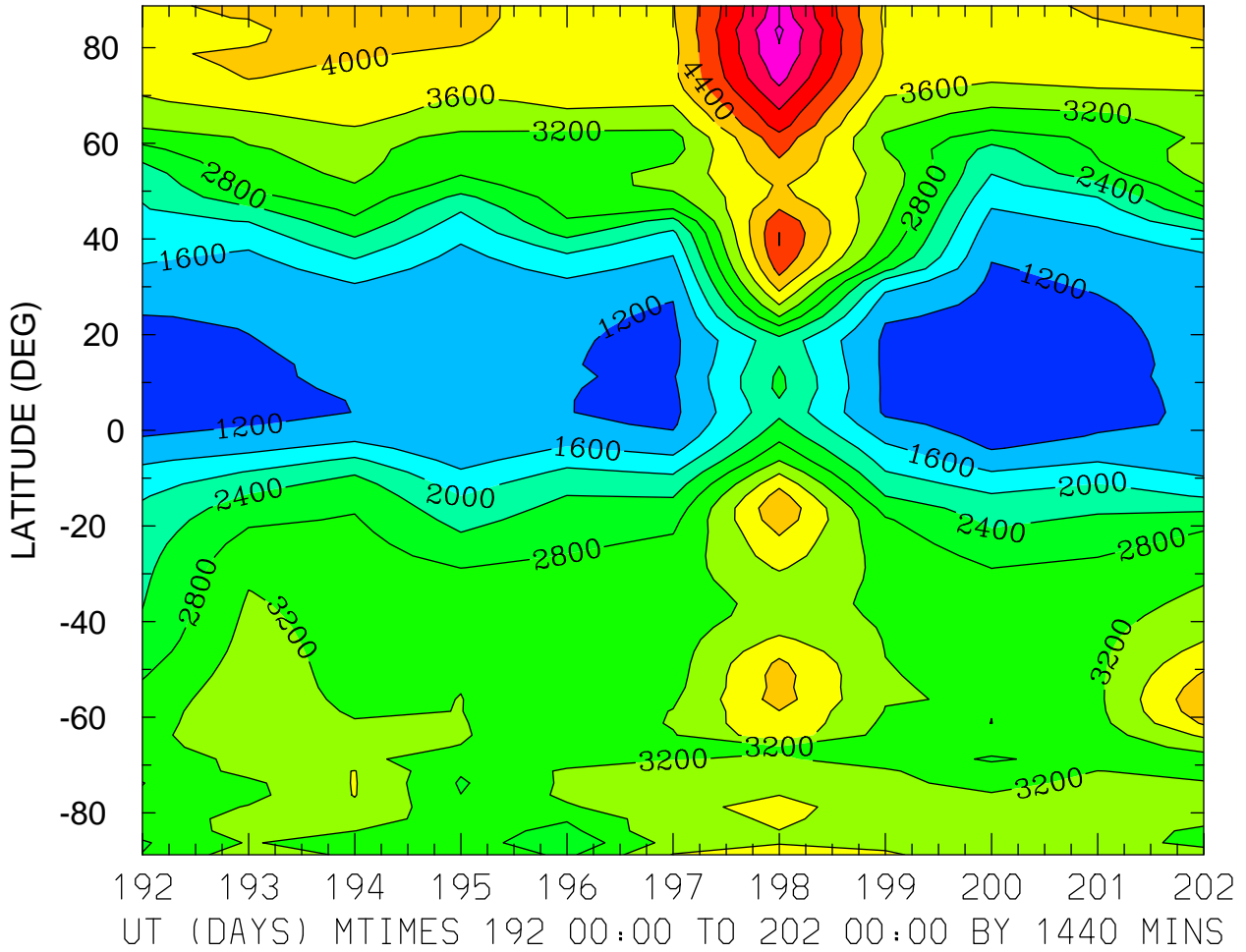
MIN,MAX= 9.9070E+02 3.0528E+03 INTERVAL= 1.0000E+02
FIRST: tiegcm2.0_res2.5_jul2000_weimer_imf_prim_001.nc
LAST: tiegcm2.0_res2.5_jul2000_weimer_imf_prim_002.nc

ELECTRON TEMPERATURE (DEG K)
ZP = -0.125 ZONAL MEANS



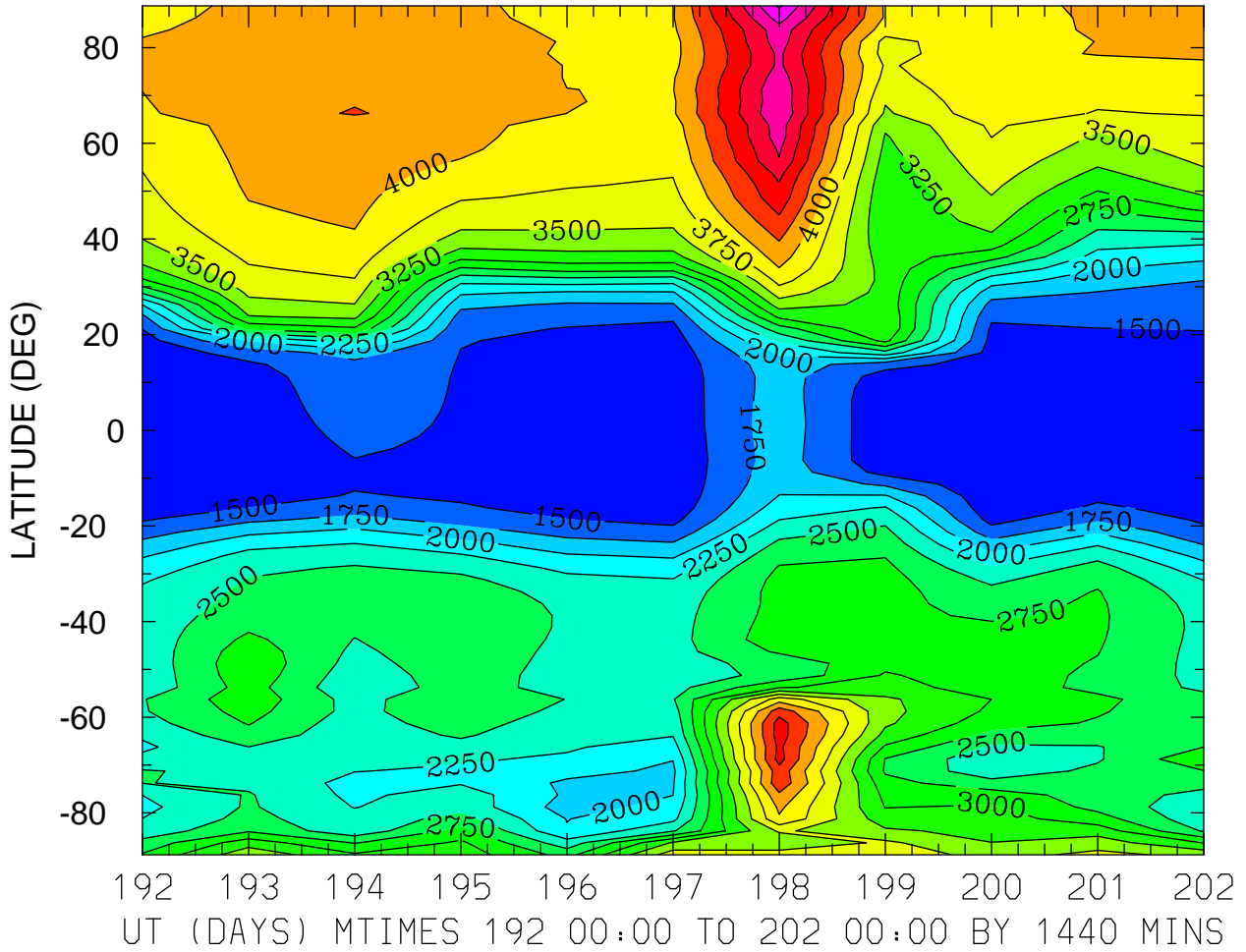
MIN,MAX= 1.1056E+03 3.0966E+03 INTERVAL= 1.0000E+02
FIRST: tiegcm2.0_res2.5_jul2000_weimer_imf_prim_001.nc
LAST: tiegcm2.0_res2.5_jul2000_weimer_imf_prim_002.nc

ELECTRON TEMPERATURE (DEG K)
ZP = 3.875 LOCAL TIME = 0.00

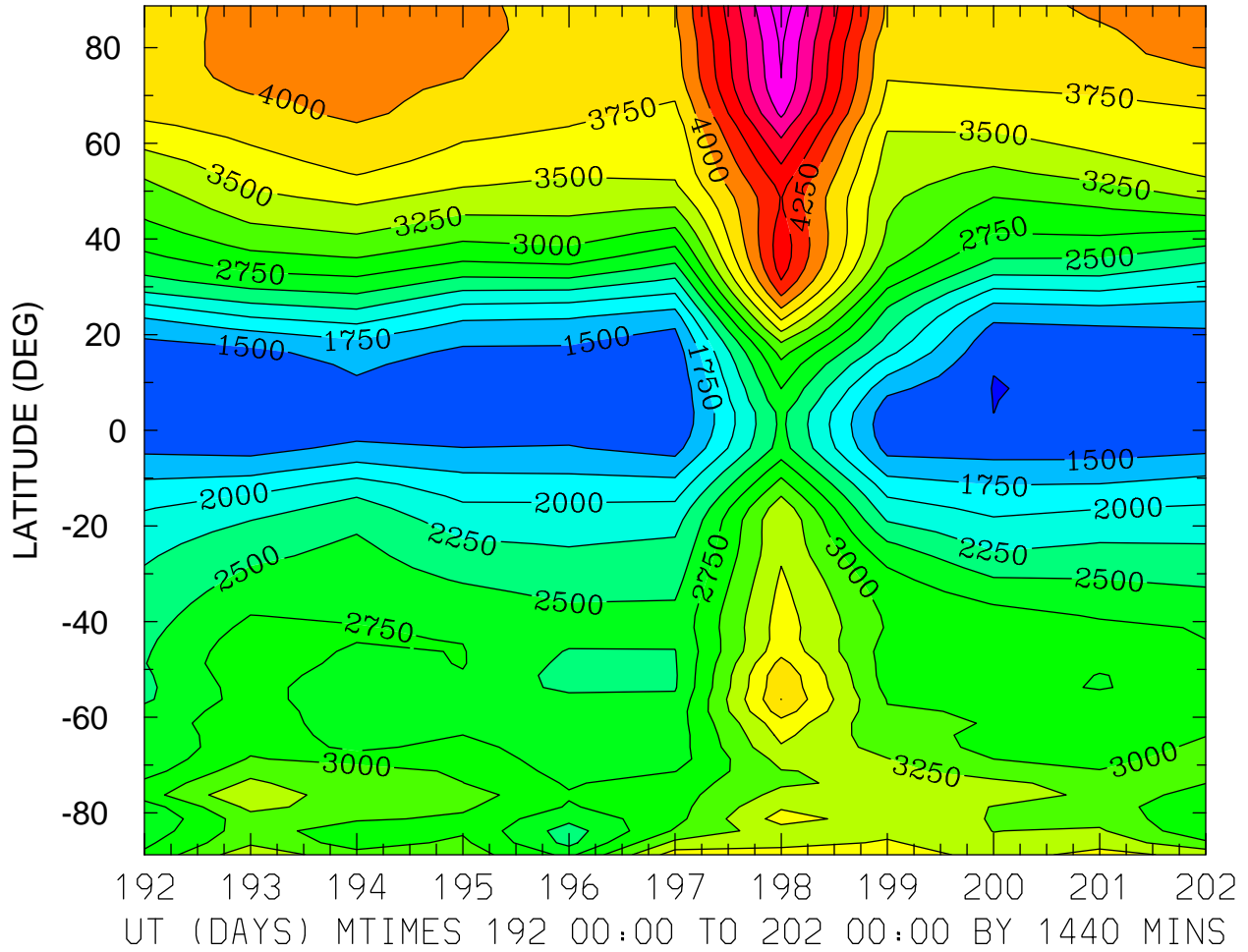


MIN,MAX= 1.0556E+03 6.0780E+03 INTERVAL= 4.0000E+02
FIRST: tiegcm2.0_res2.5_jul2000_weimer_imf_prim_001.nc
LAST: tiegcm2.0_res2.5_jul2000_weimer_imf_prim_002.nc

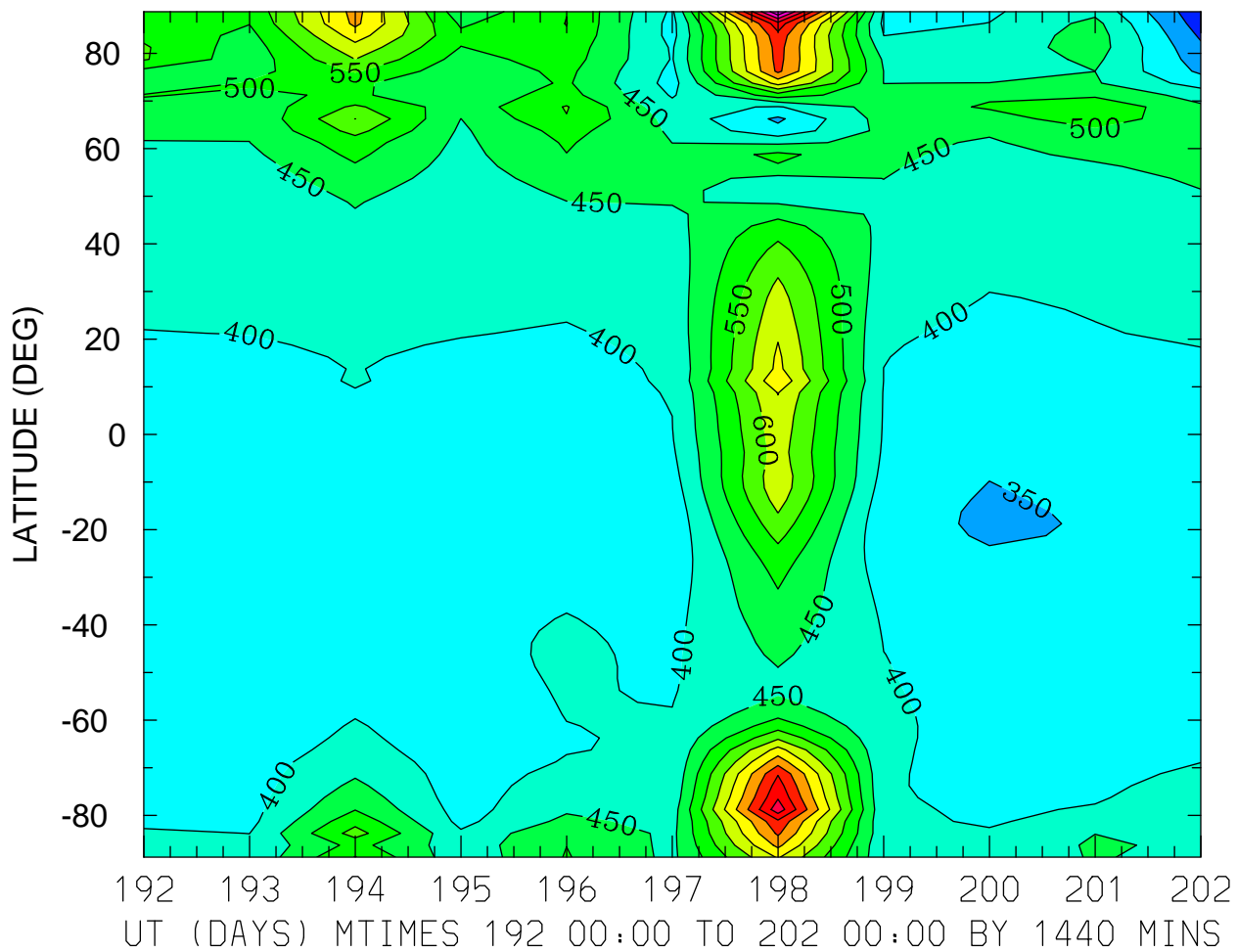
ELECTRON TEMPERATURE (DEG K)
ZP = 3.875 LOCAL TIME = 12.00



ELECTRON TEMPERATURE (DEG K)
ZP = 3.875 ZONAL MEANS

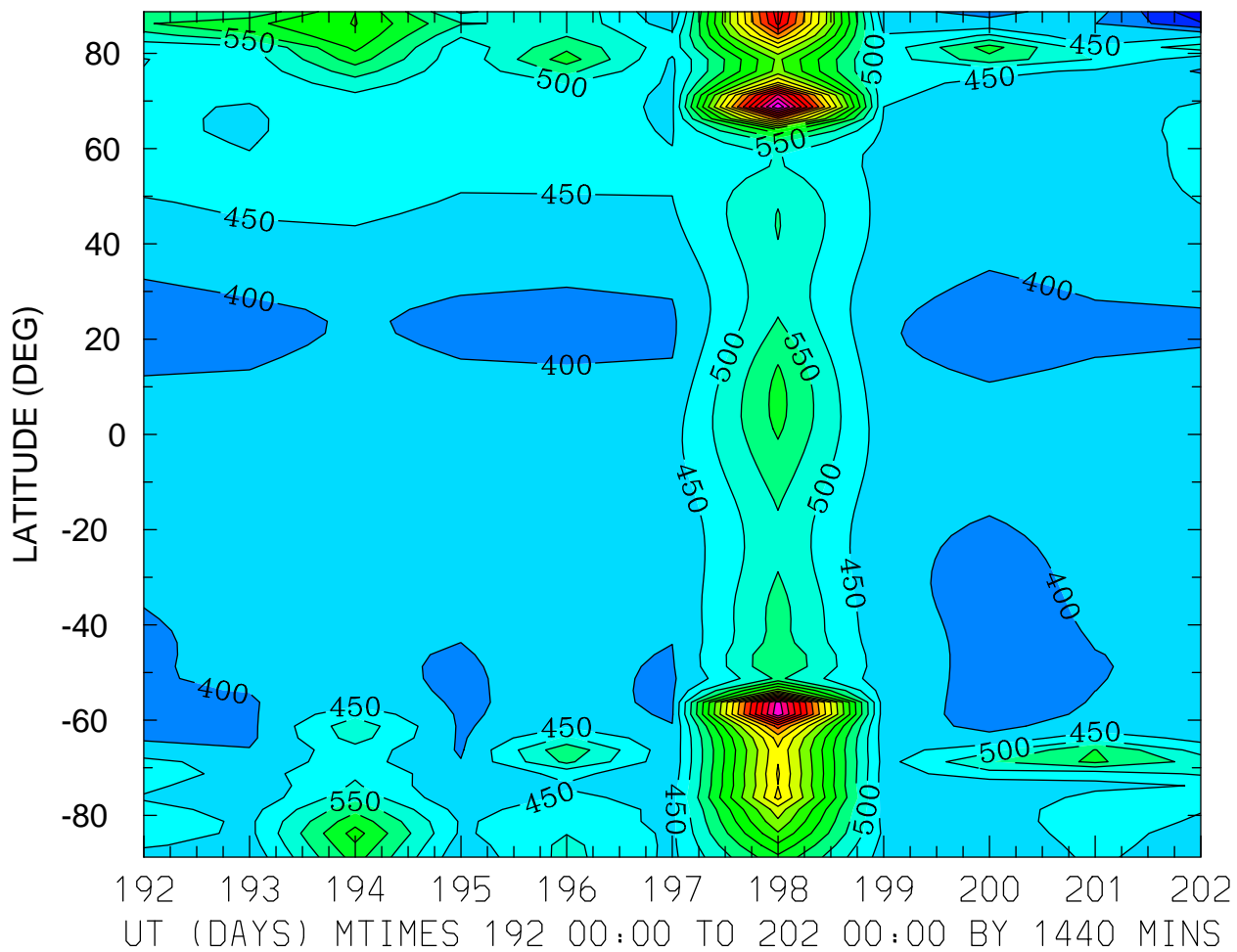


ION TEMPERATURE (DEG K)
ZP = -4.125 LOCAL TIME = 0.00



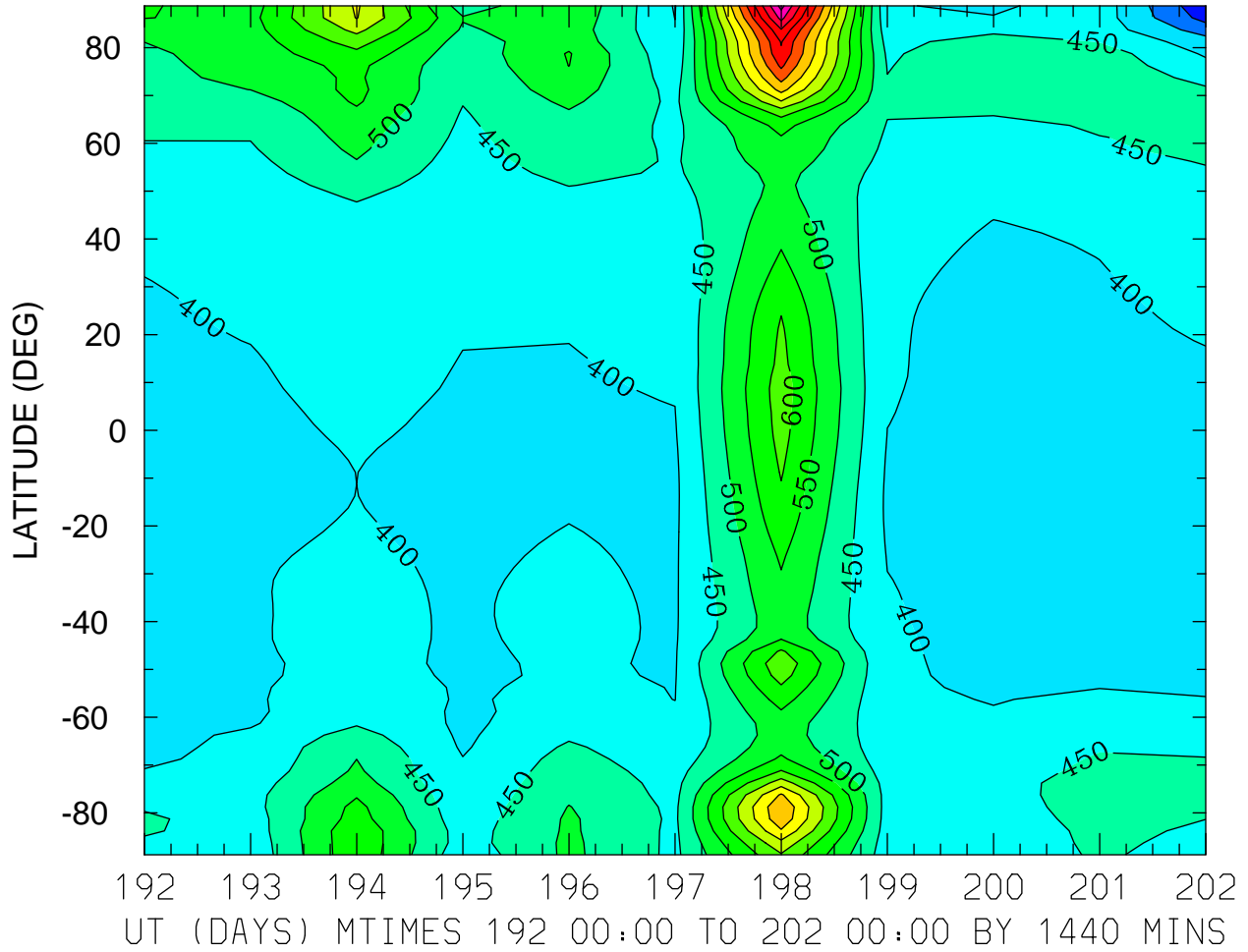
MIN,MAX= 2.6290E+02 9.9467E+02 INTERVAL= 5.0000E+01
FIRST: tiegcm2.0_res2.5_jul2000_weimer_imf_prim_001.nc
LAST: tiegcm2.0_res2.5_jul2000_weimer_imf_prim_002.nc

ION TEMPERATURE (DEG K)
ZP = -4.125 LOCAL TIME = 12.00



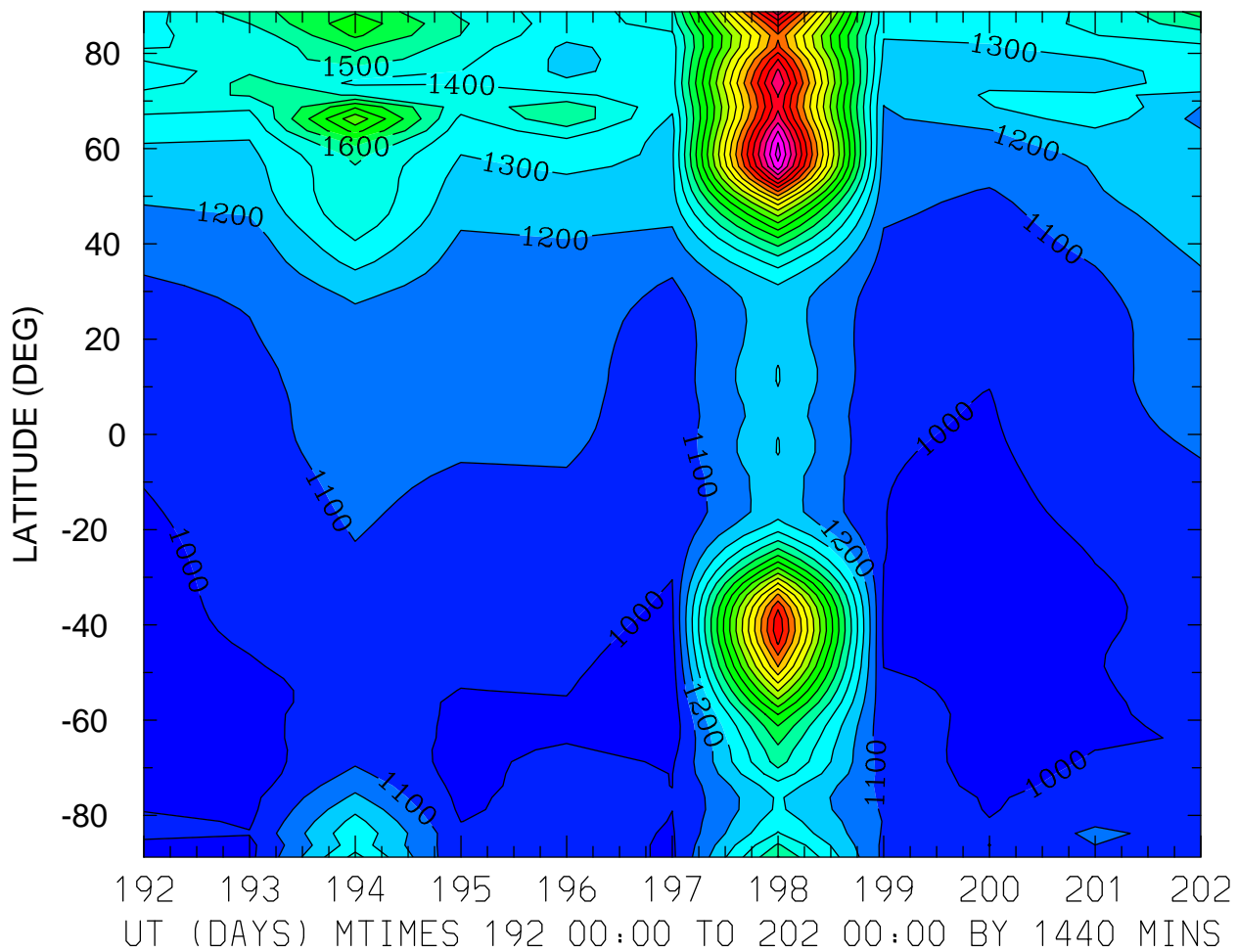
MIN,MAX= 2.6067E+02 1.3461E+03 INTERVAL= 5.0000E+01
FIRST: tiegcm2.0_res2.5_jul2000_weimer_imf_prim_001.nc
LAST: tiegcm2.0_res2.5_jul2000_weimer_imf_prim_002.nc

ION TEMPERATURE (DEG K)
ZP = -4.125 ZONAL MEANS



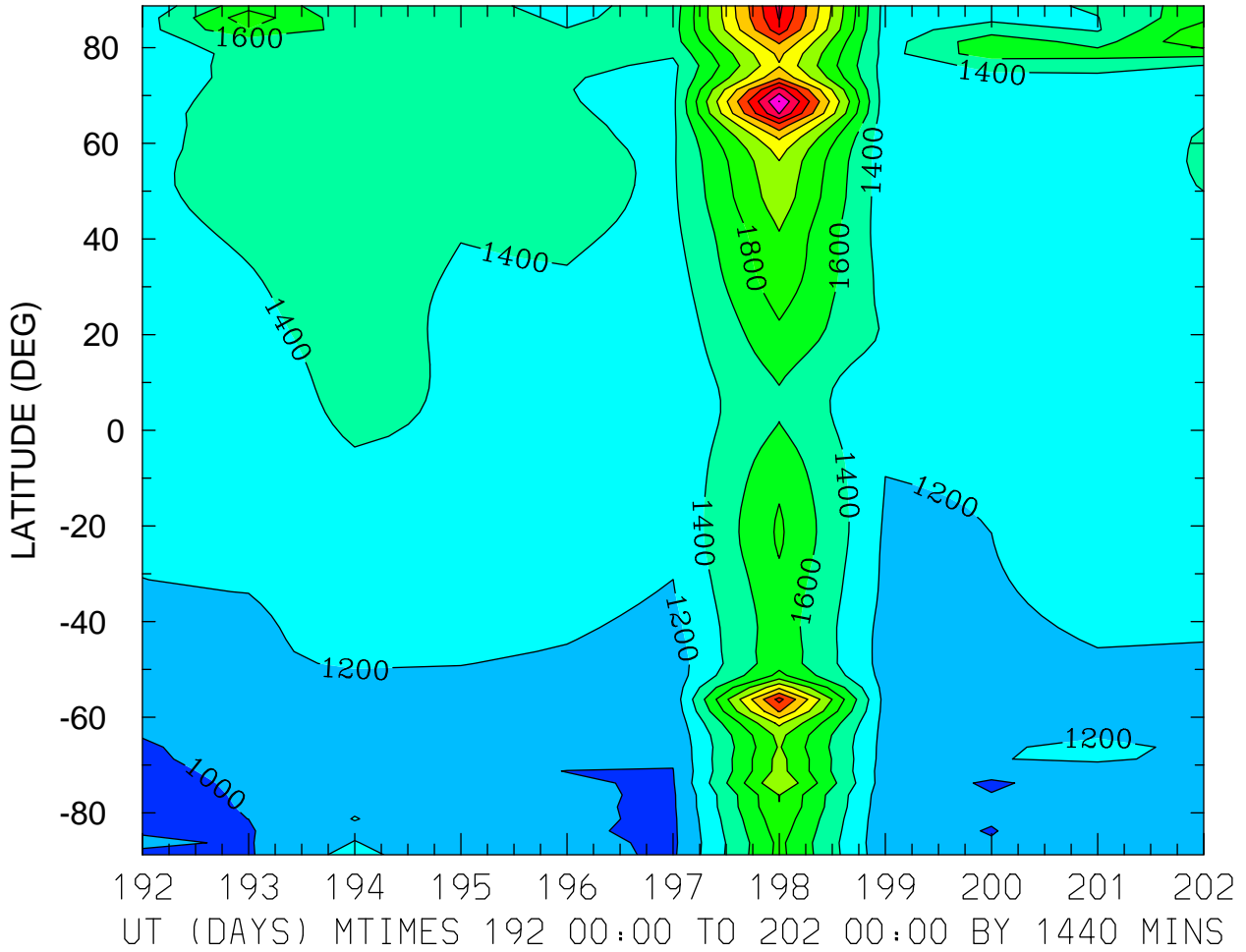
MIN,MAX= 2.6164E+02 1.0678E+03 INTERVAL= 5.0000E+01
FIRST: tiegcm2.0_res2.5_jul2000_weimer_imf_prim_001.nc
LAST: tiegcm2.0_res2.5_jul2000_weimer_imf_prim_002.nc

ION TEMPERATURE (DEG K)
ZP = -0.125 LOCAL TIME = 0.00

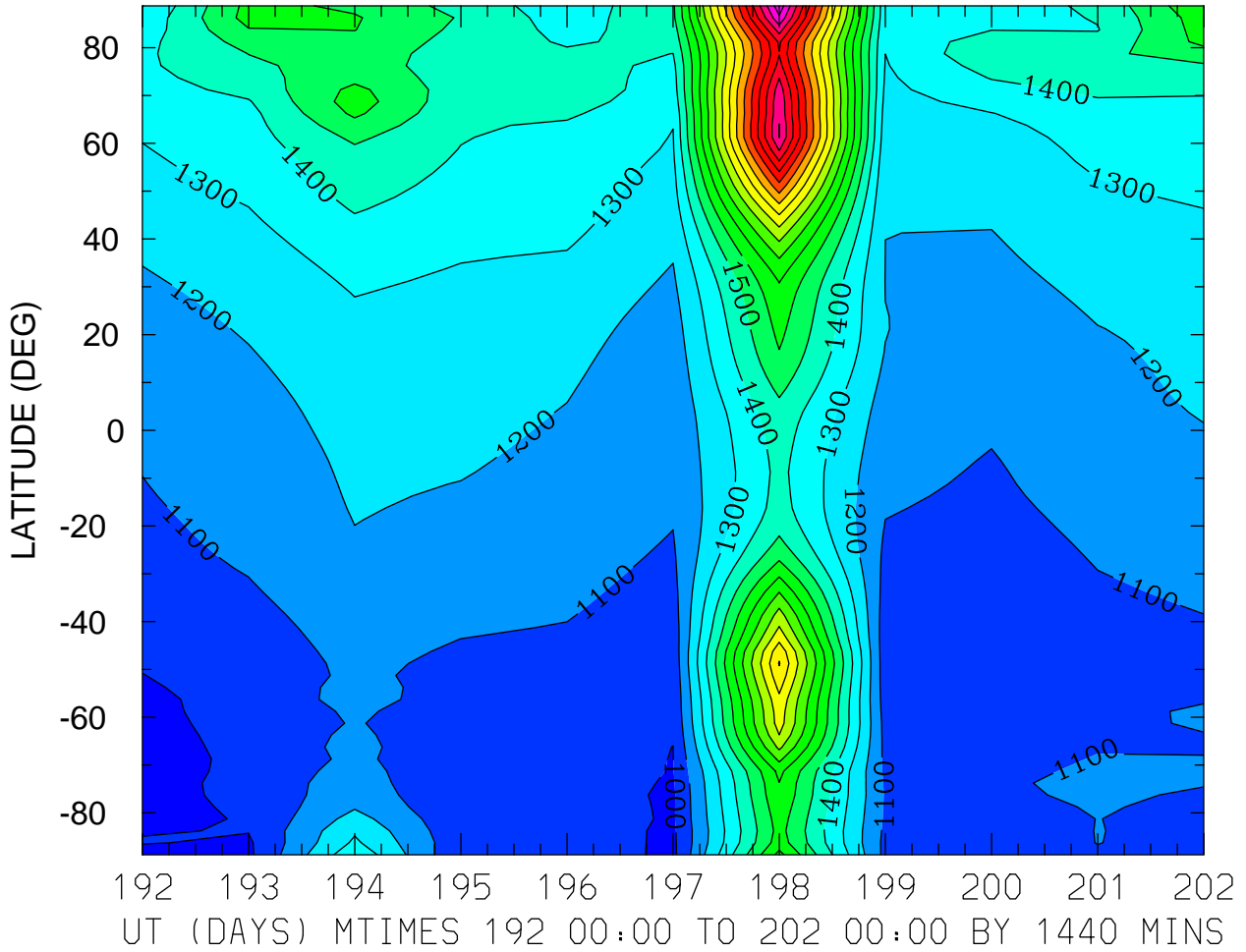


MIN,MAX= 9.3490E+02 3.1433E+03 INTERVAL= 1.0000E+02
FIRST: tiegcm2.0_res2.5_jul2000_weimer_imf_prim_001.nc
LAST: tiegcm2.0_res2.5_jul2000_weimer_imf_prim_002.nc

ION TEMPERATURE (DEG K)
ZP = -0.125 LOCAL TIME = 12.00

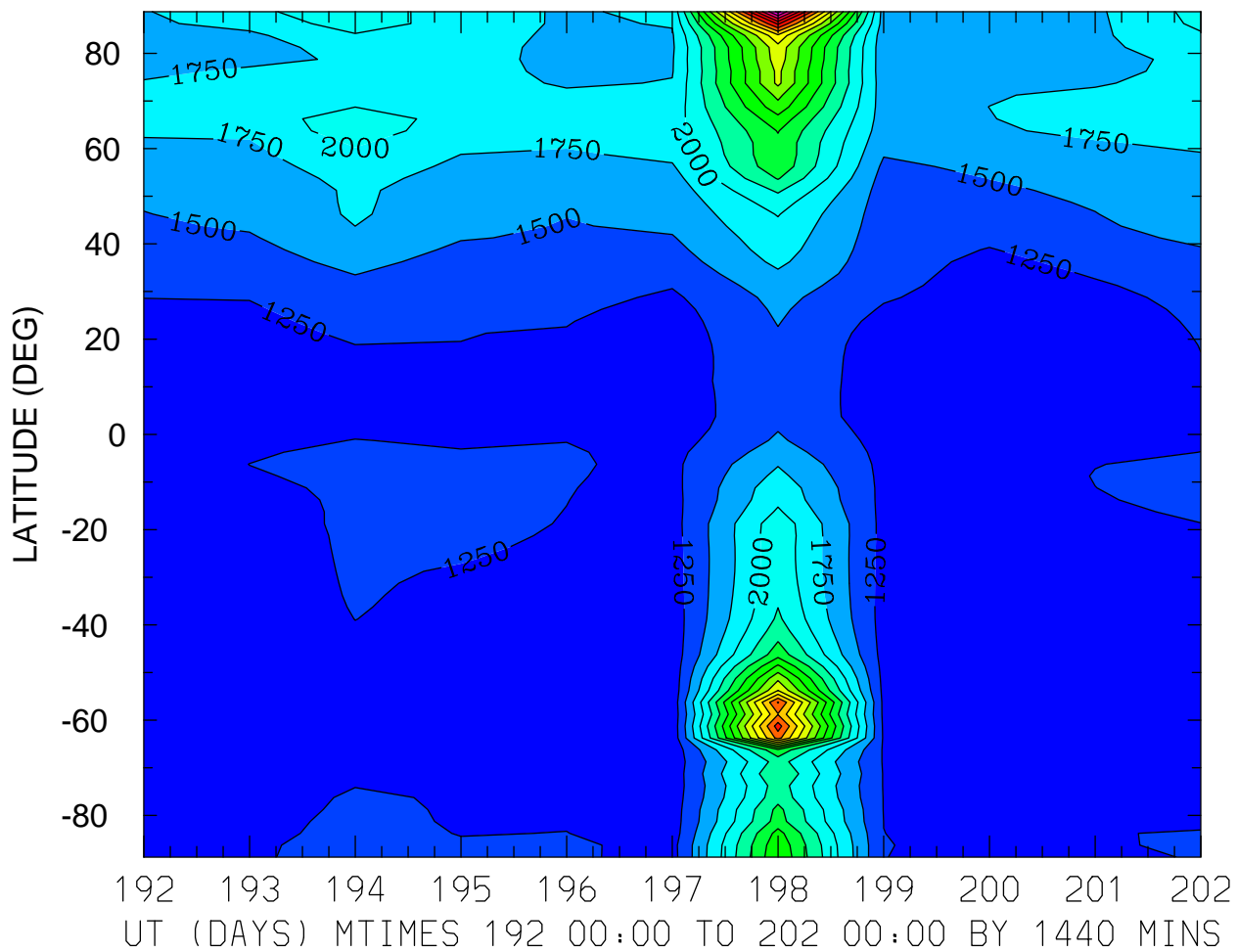


ION TEMPERATURE (DEG K)
ZP = -0.125 ZONAL MEANS



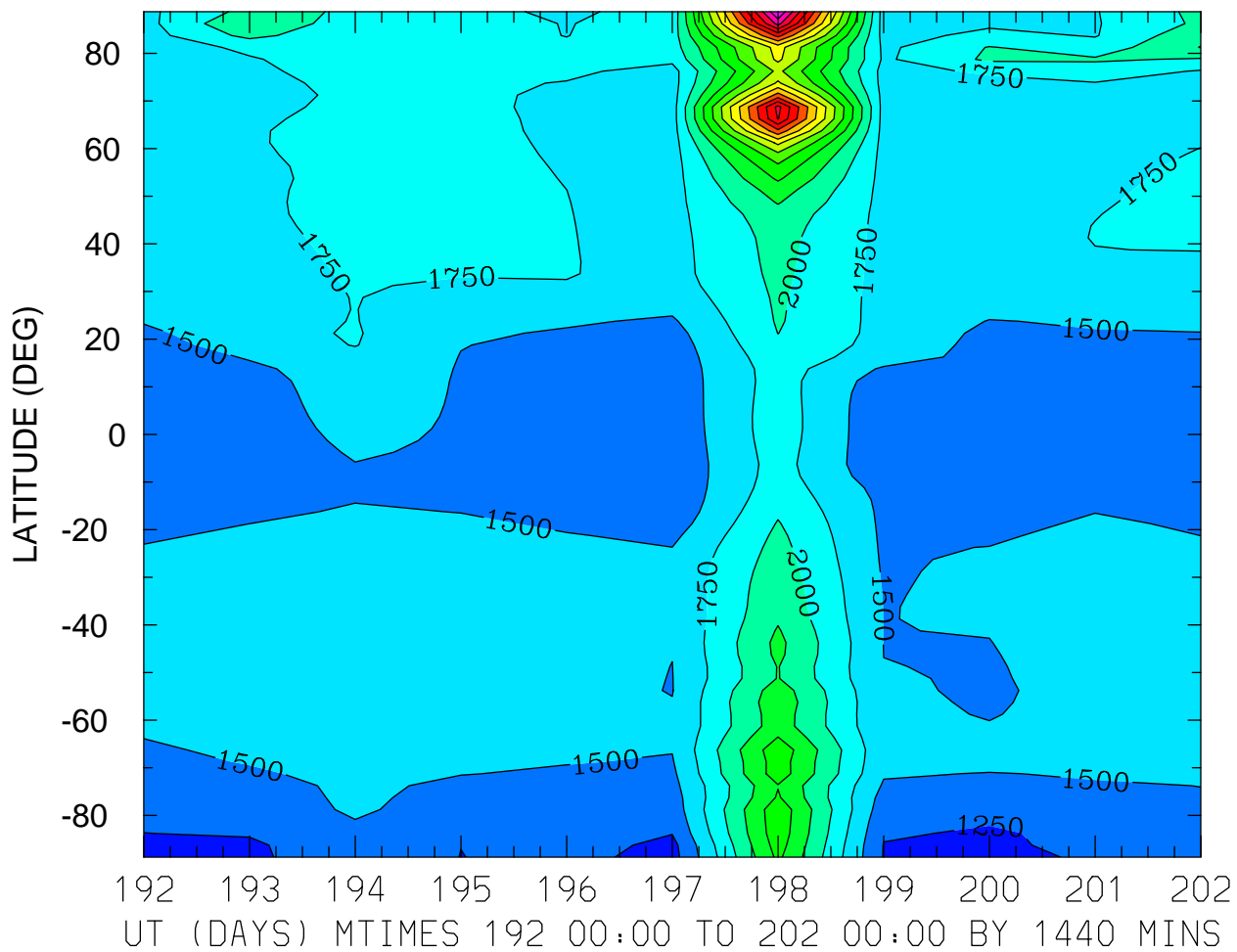
MIN,MAX= 9.4322E+02 2.9683E+03 INTERVAL= 1.0000E+02
FIRST: tiegcm2.0_res2.5_jul2000_weimer_imf_prim_001.nc
LAST: tiegcm2.0_res2.5_jul2000_weimer_imf_prim_002.nc

ION TEMPERATURE (DEG K)
ZP = 3.875 LOCAL TIME = 0.00

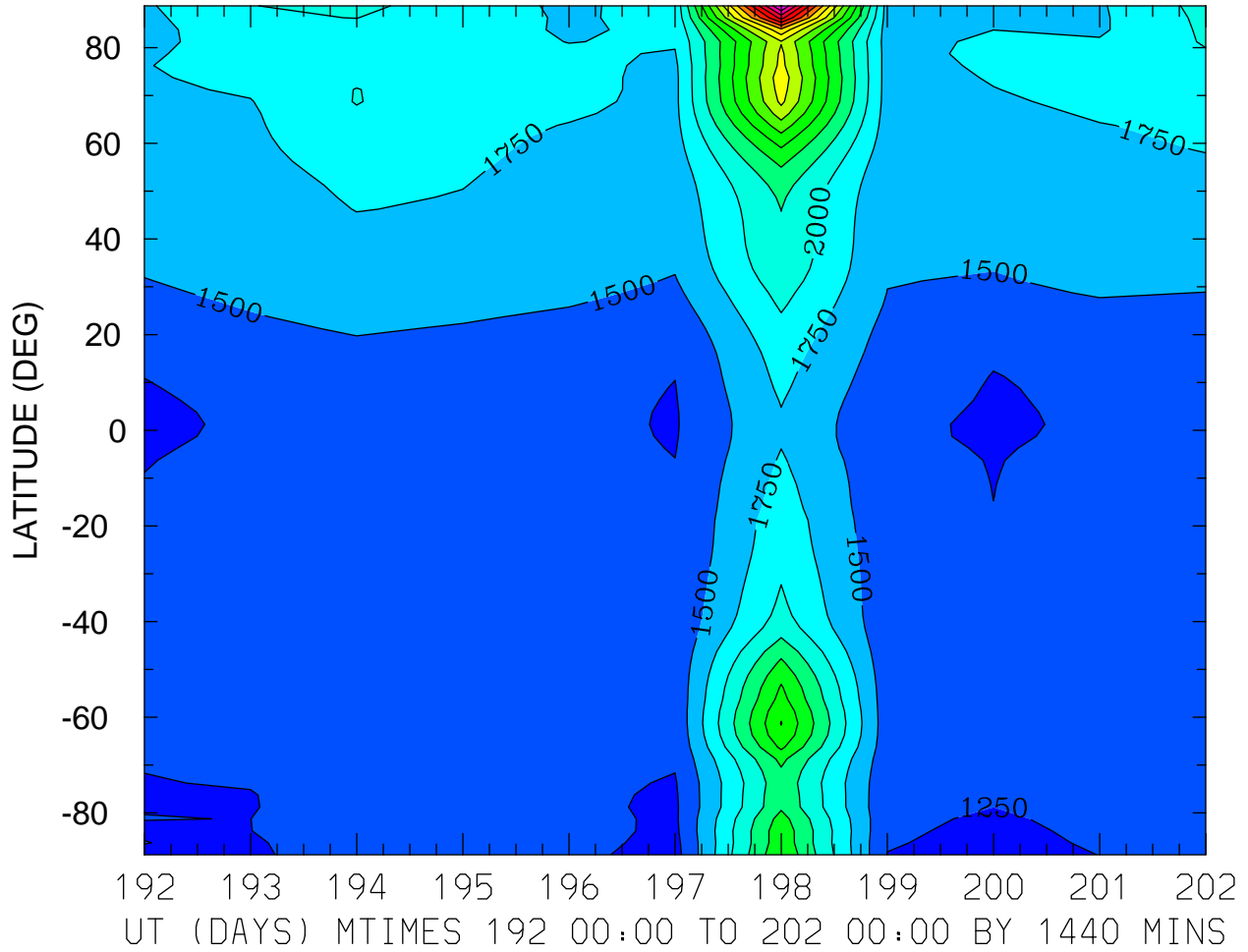


MIN,MAX= 1.0538E+03 5.8449E+03 INTERVAL= 2.5000E+02
FIRST: tiegcm2.0_res2.5_jul2000_weimer_imf_prim_001.nc
LAST: tiegcm2.0_res2.5_jul2000_weimer_imf_prim_002.nc

ION TEMPERATURE (DEG K)
ZP = 3.875 LOCAL TIME = 12.00

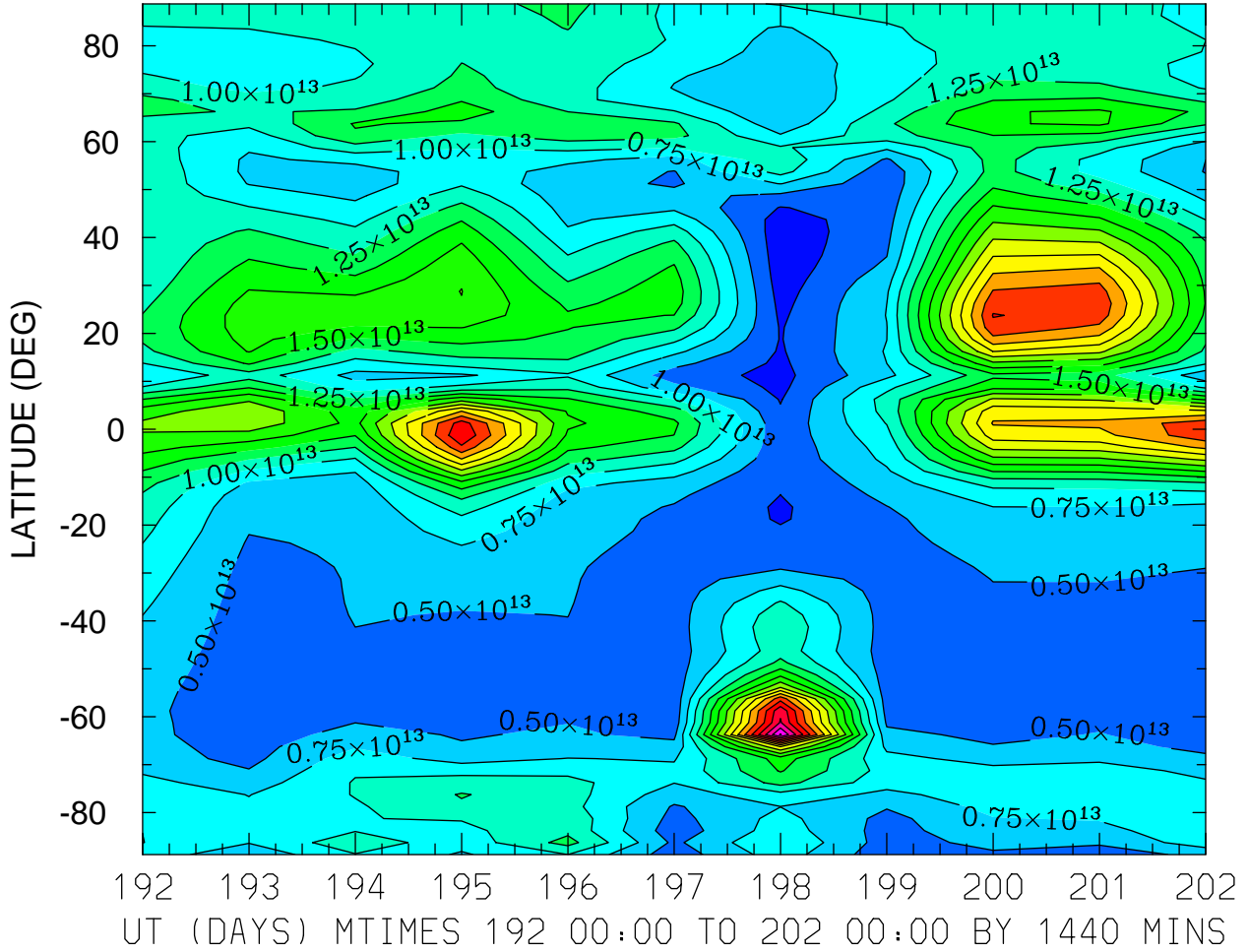


ION TEMPERATURE (DEG K)
ZP = 3.875 ZONAL MEANS



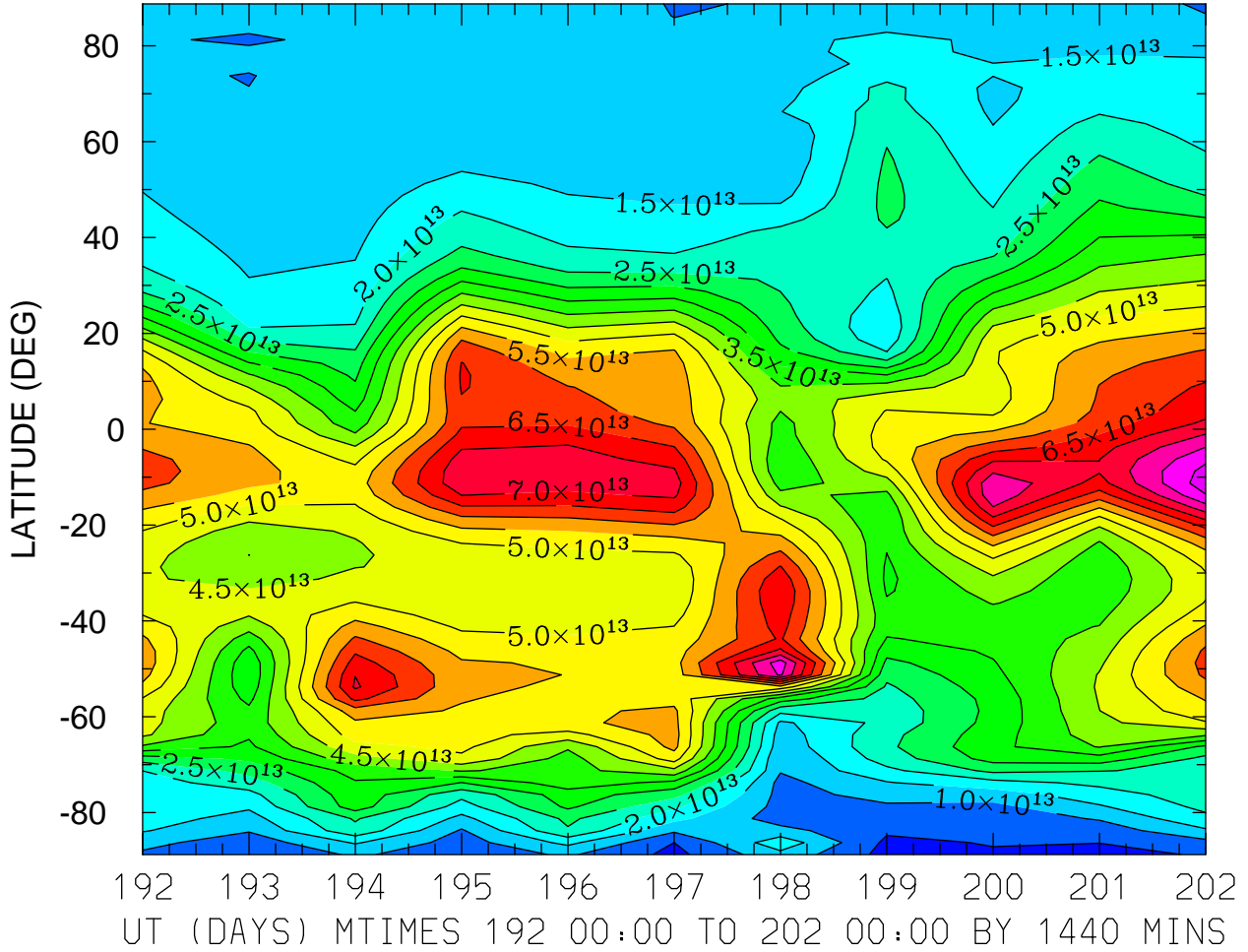
MIN,MAX= 1.1550E+03 5.5340E+03 INTERVAL= 2.5000E+02
FIRST: tiegcm2.0_res2.5_jul2000_weimer_imf_prim_001.nc
LAST: tiegcm2.0_res2.5_jul2000_weimer_imf_prim_002.nc

TEC: Total Electron Content ()
LOCAL TIME = 0.00



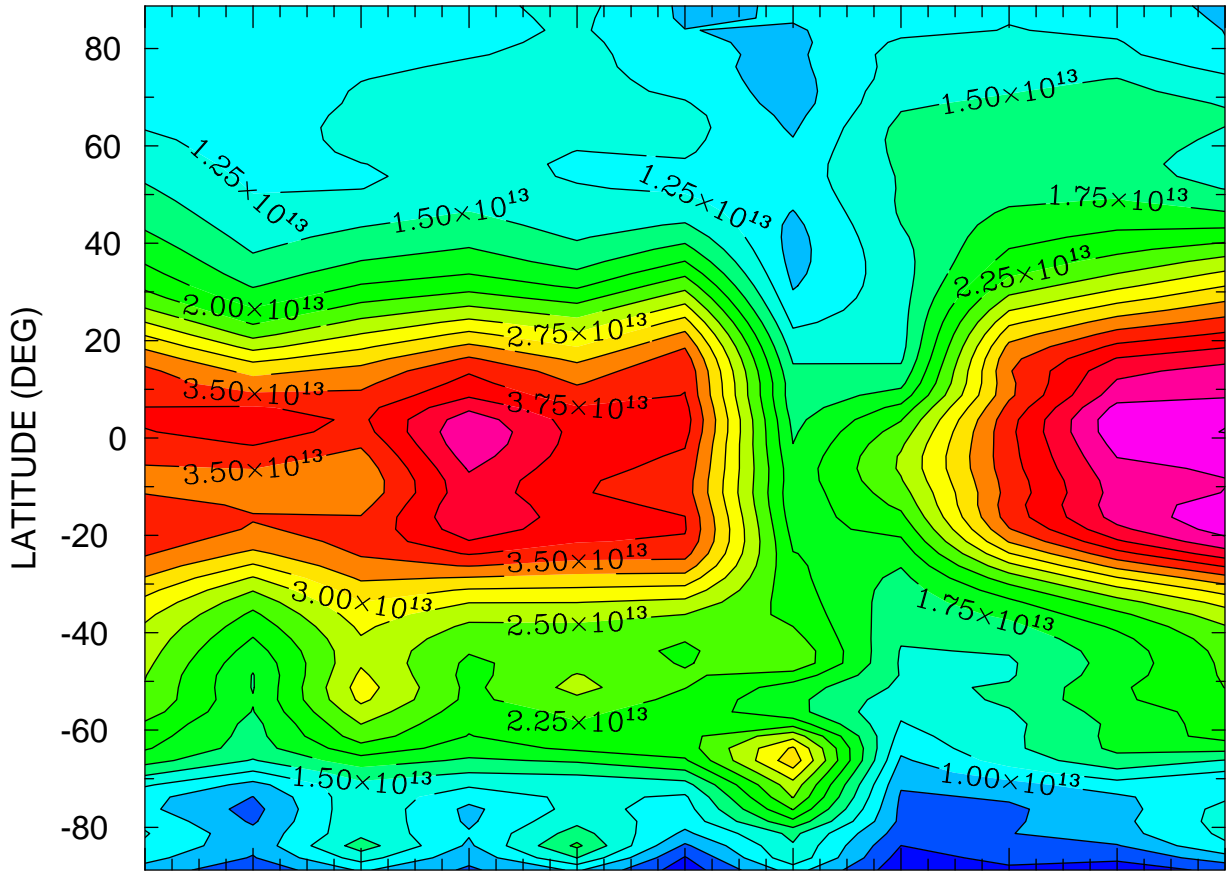
MIN,MAX= 9.3293E+11 4.2803E+13 INTERVAL= 2.5000E+12
FIRST: tiegcm2.0_res2.5_jul2000_weimer_imf_prim_001.nc
LAST: tiegcm2.0_res2.5_jul2000_weimer_imf_prim_002.nc

TEC: Total Electron Content ()
LOCAL TIME = 12.00



MIN,MAX= 3.3280E+12 8.7958E+13 INTERVAL= 5.0000E+12
FIRST: tiegcm2.0_res2.5_jul2000_weimer_imf_prim_001.nc
LAST: tiegcm2.0_res2.5_jul2000_weimer_imf_prim_002.nc

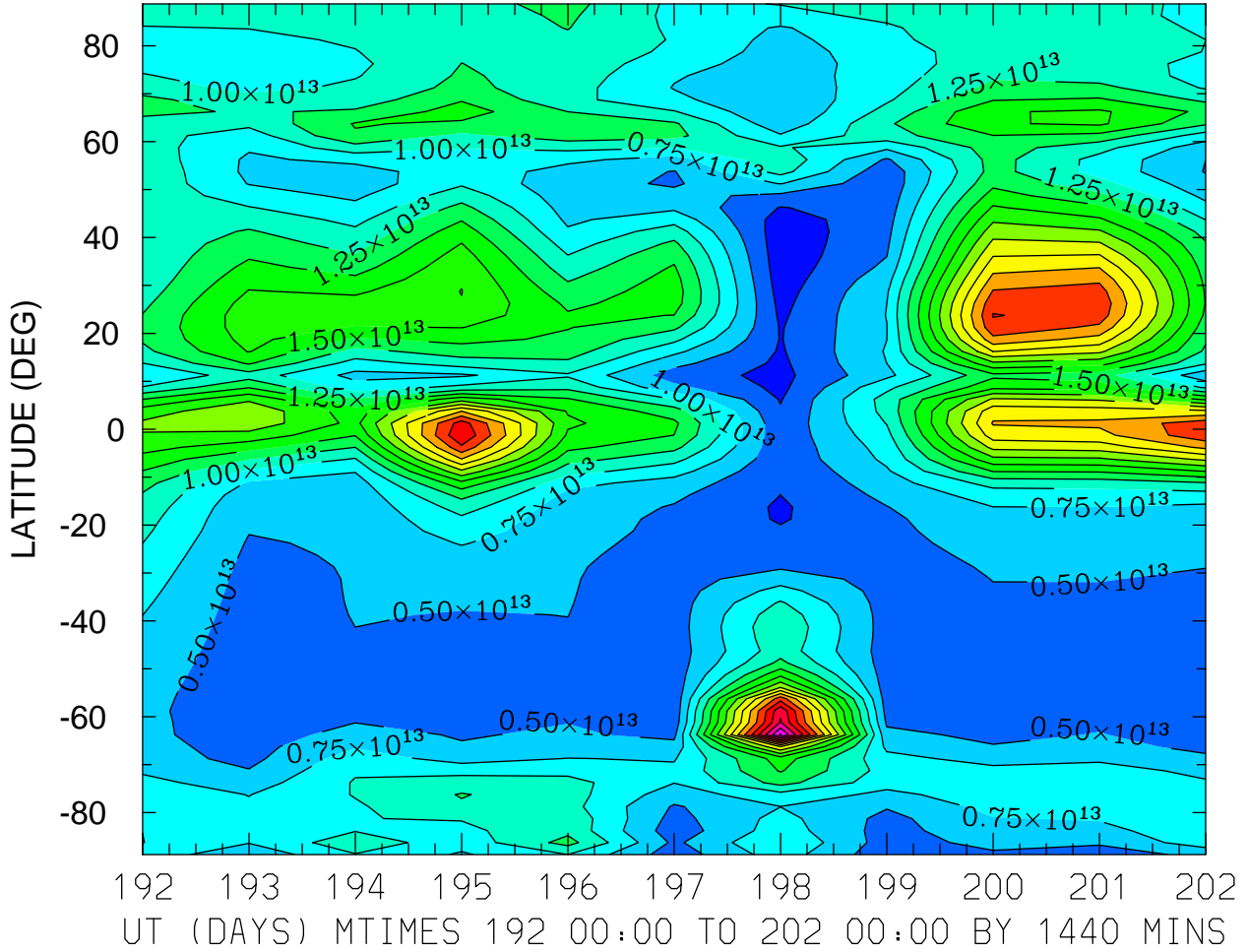
TEC: Total Electron Content ()
ZONAL MEANS



192 193 194 195 196 197 198 199 200 201 202
UT (DAYS) MTIMES 192 00:00 TO 202 00:00 BY 1440 MINS

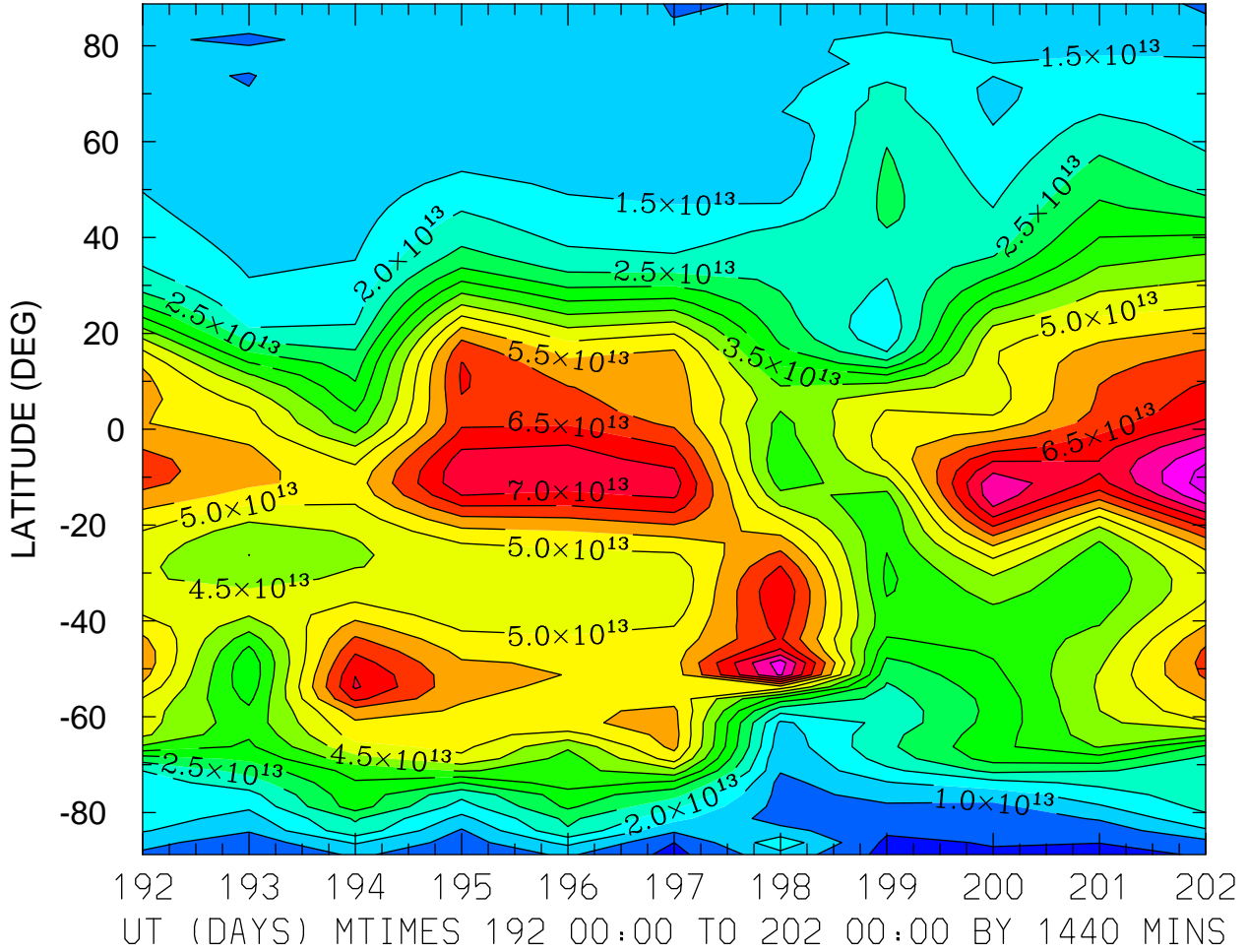
MIN,MAX= 3.3247E+12 4.7548E+13 INTERVAL= 2.5000E+12
FIRST: tiegcm2.0_res2.5_jul2000_weimer_imf_prim_001.nc
LAST: tiegcm2.0_res2.5_jul2000_weimer_imf_prim_002.nc

TEC: Total Electron Content ()
LOCAL TIME = 0.00



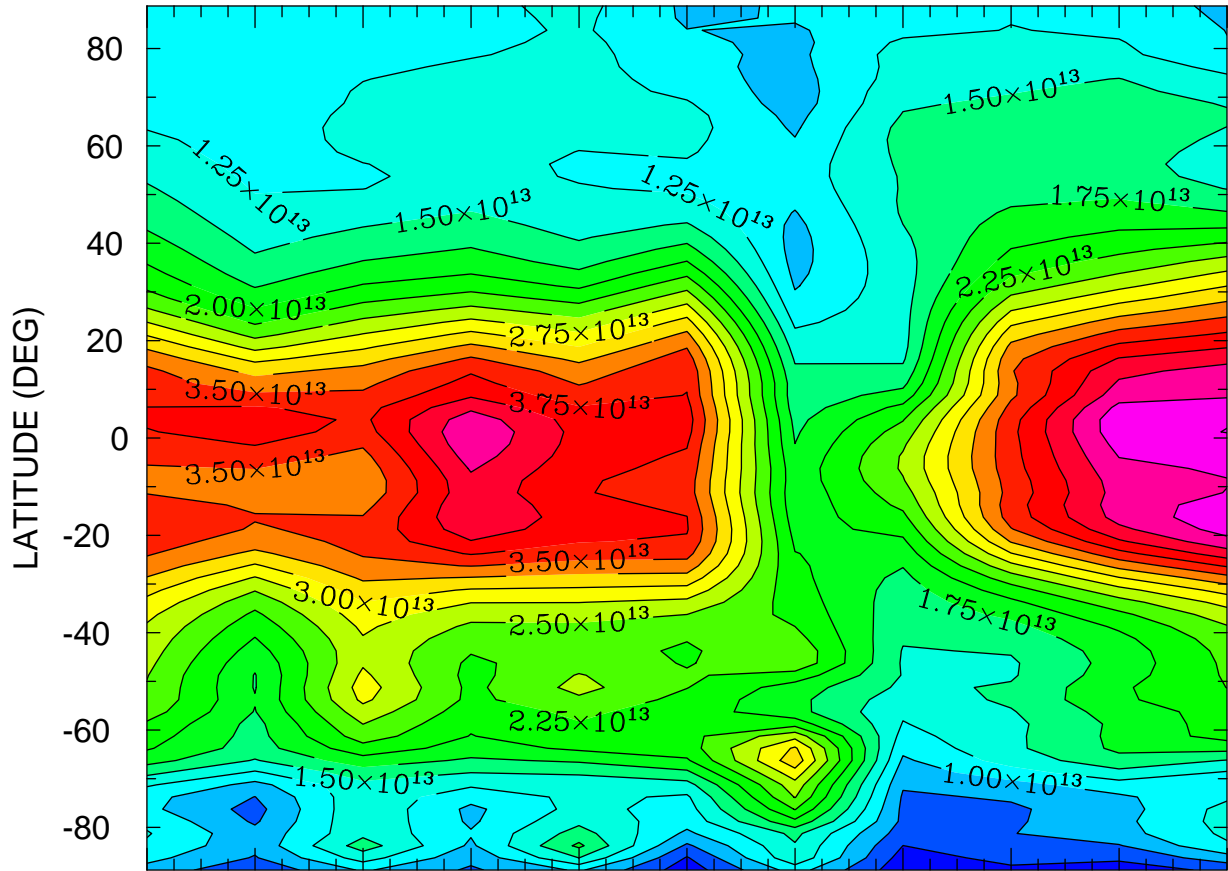
MIN,MAX= 9.3293E+11 4.2803E+13 INTERVAL= 2.5000E+12
FIRST: tiegcm2.0_res2.5_jul2000_weimer_imf_prim_001.nc
LAST: tiegcm2.0_res2.5_jul2000_weimer_imf_prim_002.nc

TEC: Total Electron Content ()
LOCAL TIME = 12.00



MIN,MAX= 3.3280E+12 8.7958E+13 INTERVAL= 5.0000E+12
FIRST: tiegcm2.0_res2.5_jul2000_weimer_imf_prim_001.nc
LAST: tiegcm2.0_res2.5_jul2000_weimer_imf_prim_002.nc

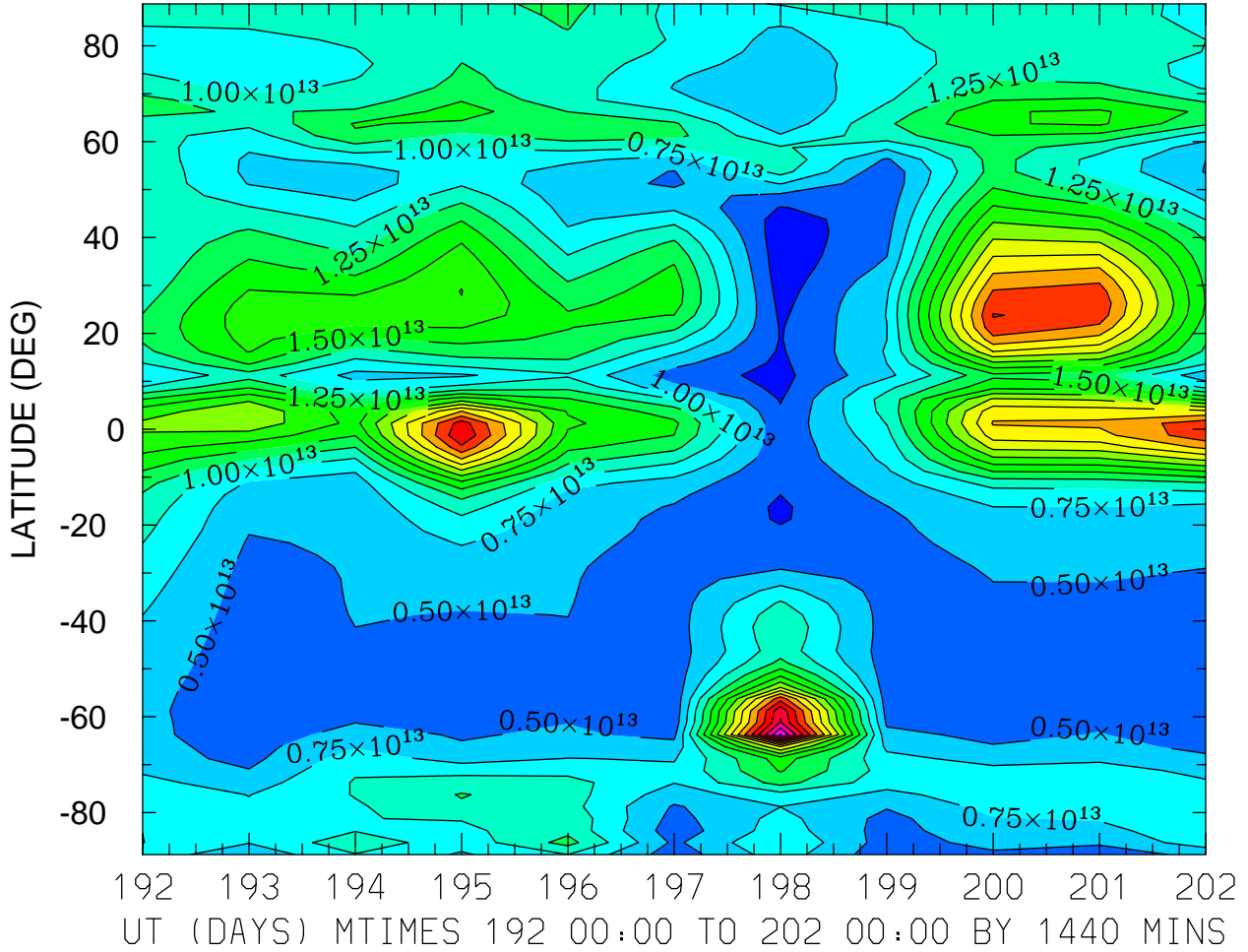
TEC: Total Electron Content ()
ZONAL MEANS



192 193 194 195 196 197 198 199 200 201 202
UT (DAYS) MTIMES 192 00:00 TO 202 00:00 BY 1440 MINS

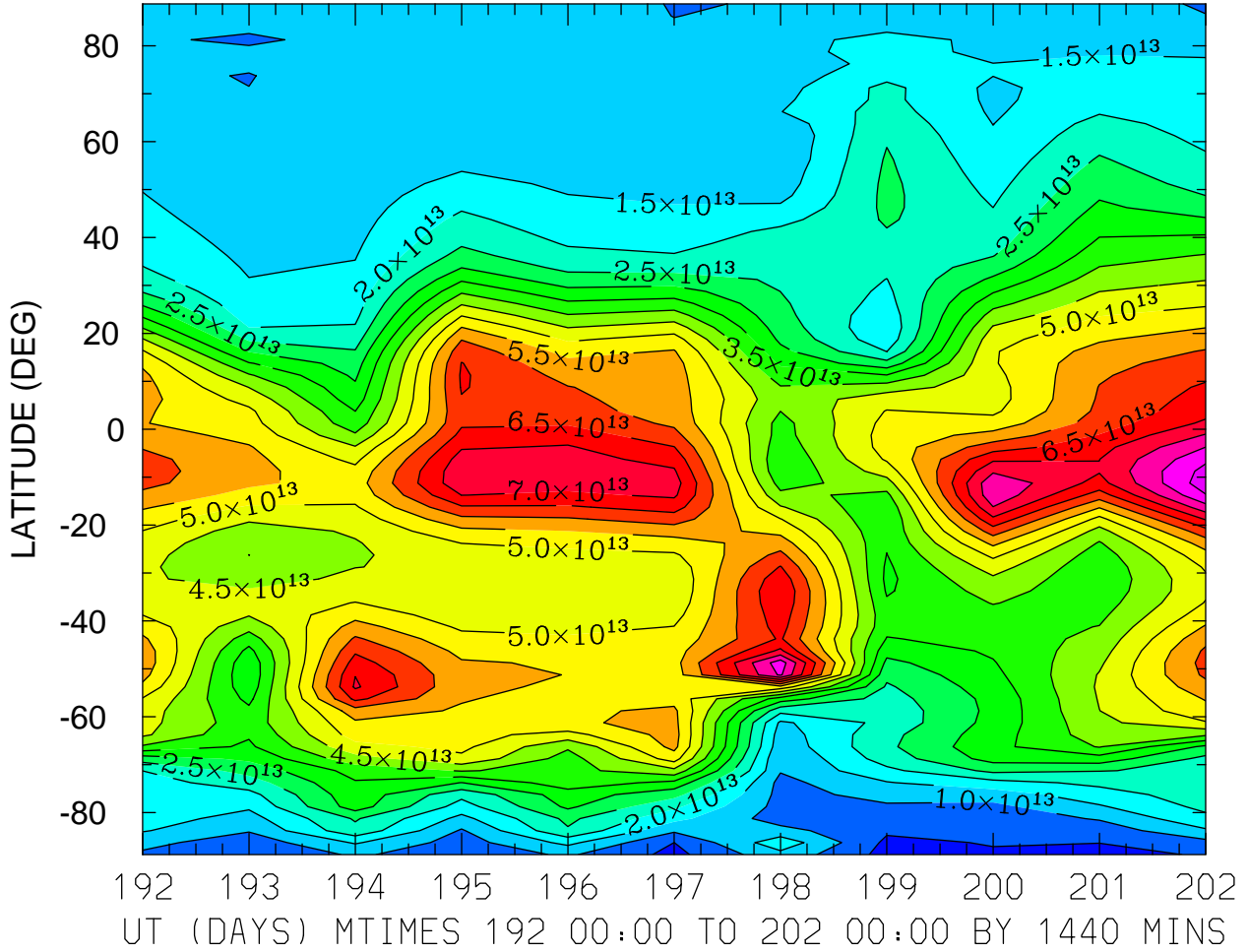
MIN,MAX= 3.3247E+12 4.7548E+13 INTERVAL= 2.5000E+12
FIRST: tiegcm2.0_res2.5_jul2000_weimer_imf_prim_001.nc
LAST: tiegcm2.0_res2.5_jul2000_weimer_imf_prim_002.nc

TEC: Total Electron Content ()
LOCAL TIME = 0.00



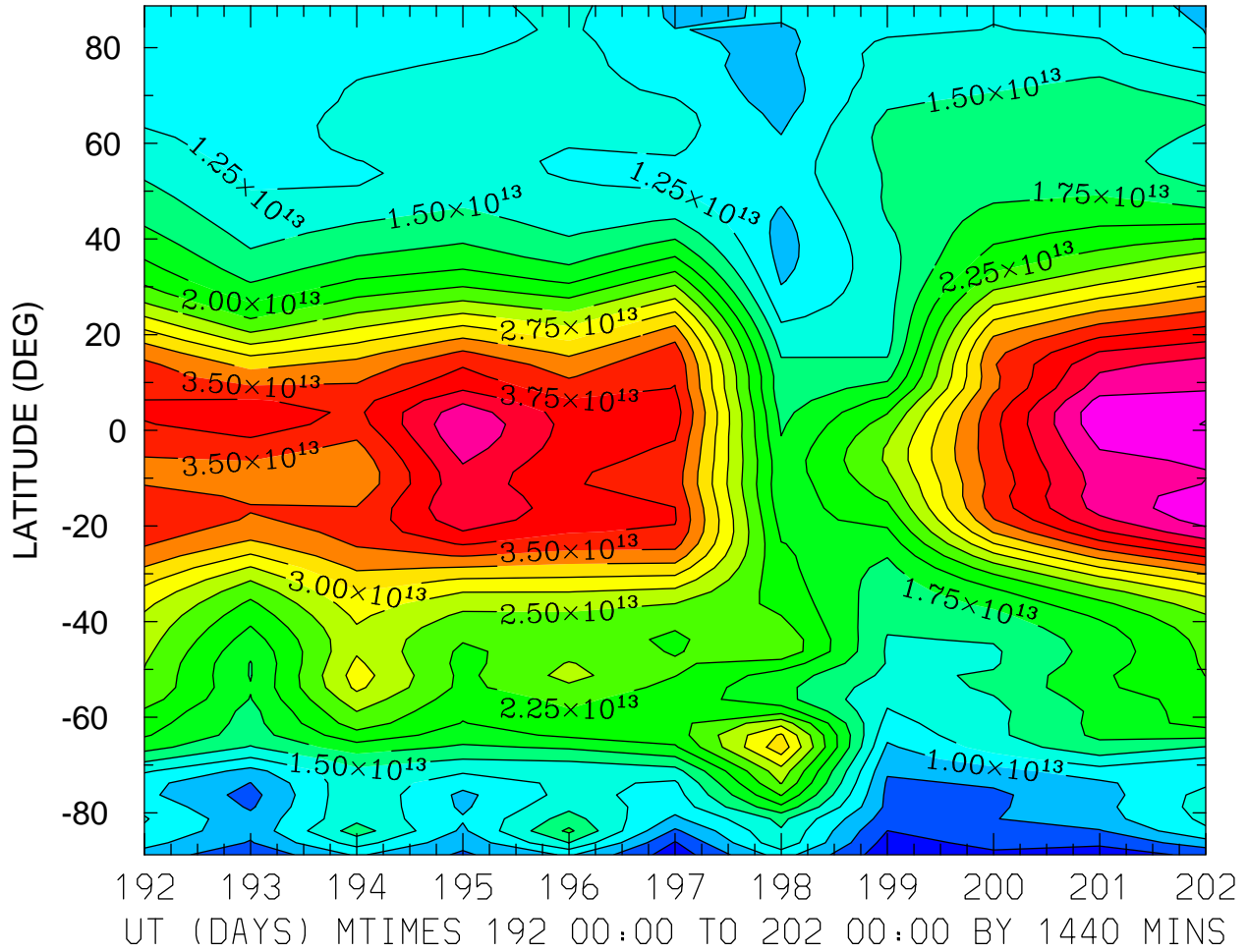
MIN,MAX= 9.3293E+11 4.2803E+13 INTERVAL= 2.5000E+12
FIRST: tiegcm2.0_res2.5_jul2000_weimer_imf_prim_001.nc
LAST: tiegcm2.0_res2.5_jul2000_weimer_imf_prim_002.nc

TEC: Total Electron Content ()
LOCAL TIME = 12.00



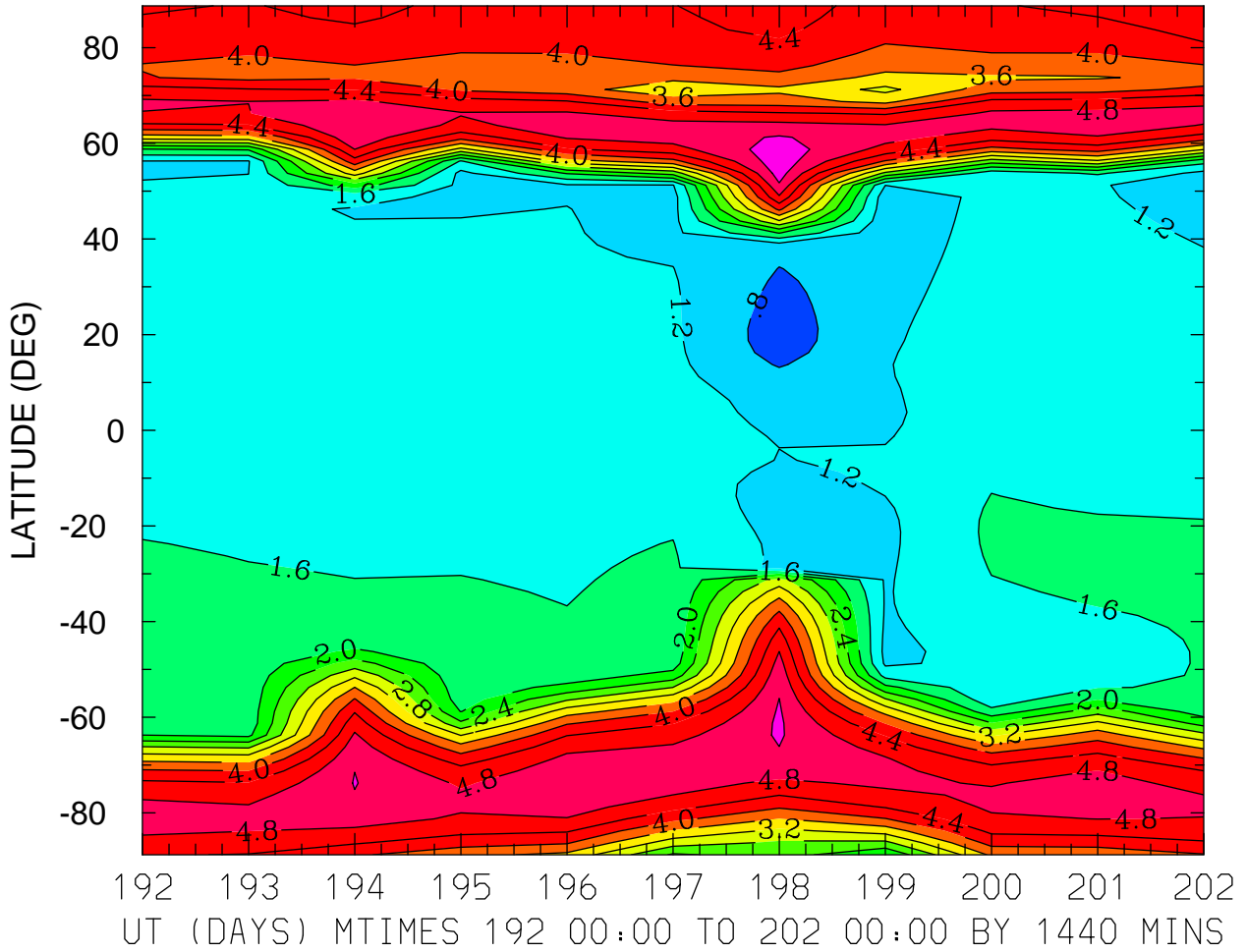
MIN,MAX= 3.3280E+12 8.7958E+13 INTERVAL= 5.0000E+12
FIRST: tiegcm2.0_res2.5_jul2000_weimer_imf_prim_001.nc
LAST: tiegcm2.0_res2.5_jul2000_weimer_imf_prim_002.nc

TEC: Total Electron Content ()
ZONAL MEANS



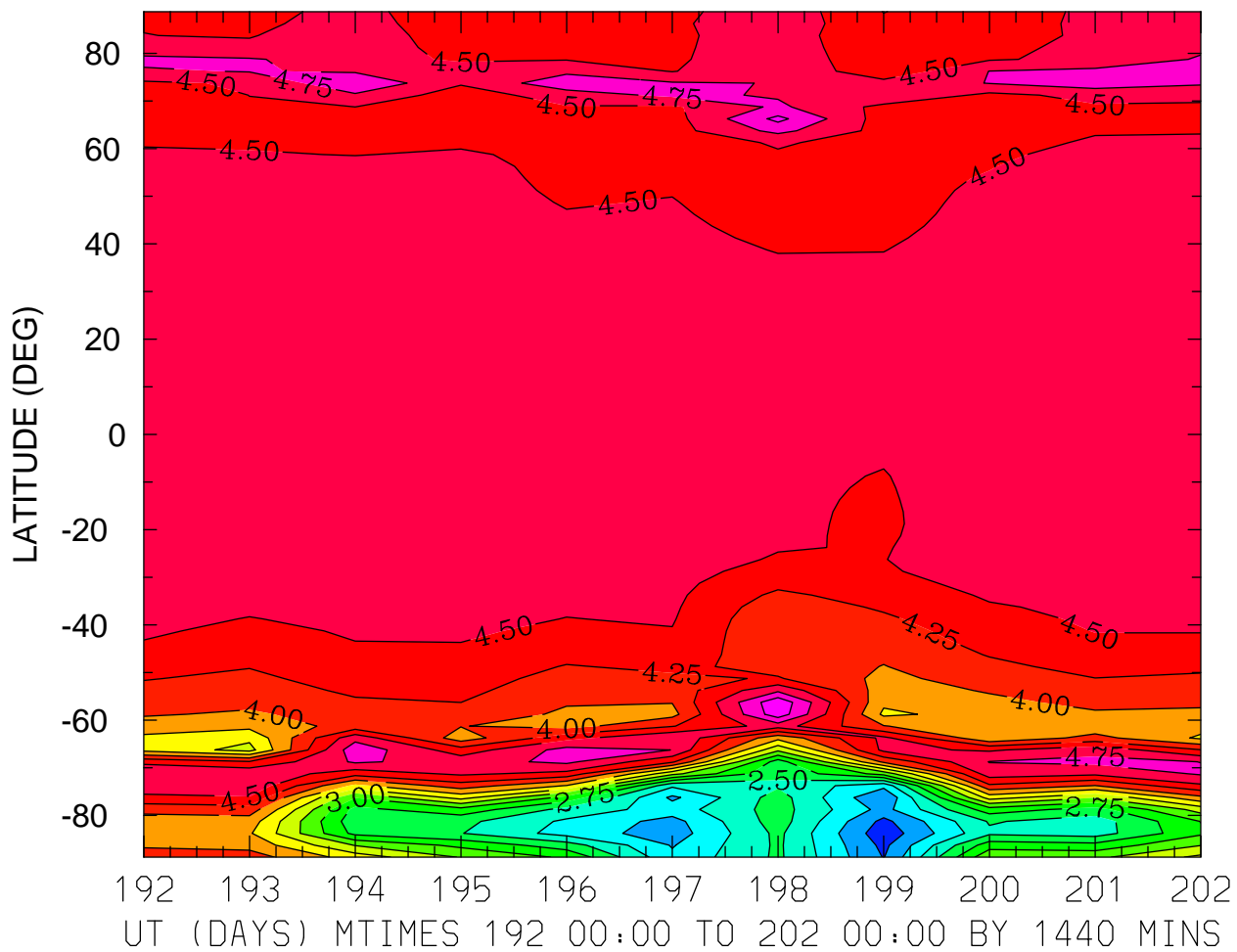
MIN,MAX= 3.3247E+12 4.7548E+13 INTERVAL= 2.5000E+12
FIRST: tiegcm2.0_res2.5_jul2000_weimer_imf_prim_001.nc
LAST: tiegcm2.0_res2.5_jul2000_weimer_imf_prim_002.nc

LOG10 O2+ ION (CM3)
ZP = -4.125 LOCAL TIME = 0.00



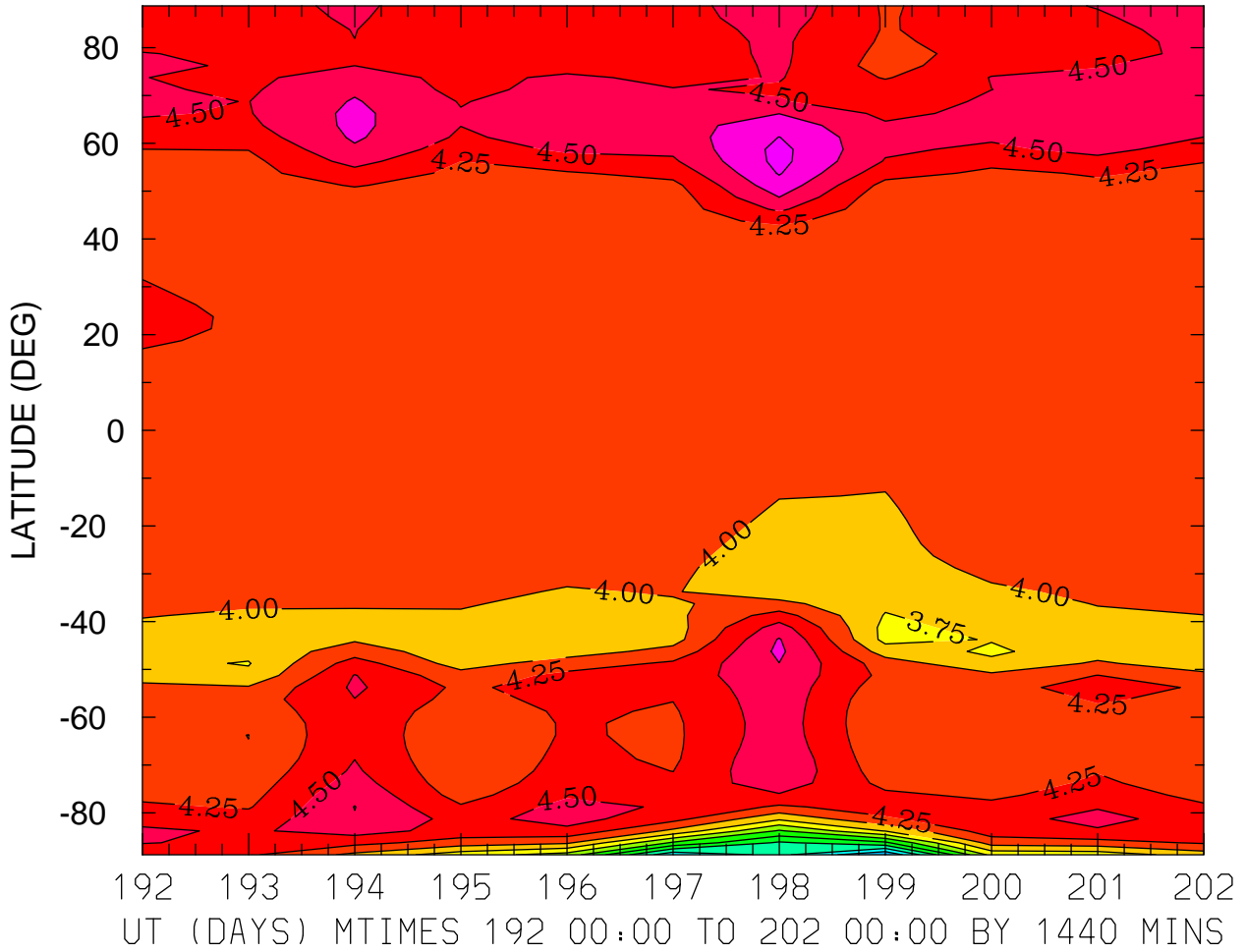
MIN,MAX= 6.0897E-01 5.4652E+00 INTERVAL= 4.0000E-01
FIRST: tiegcm2.0_res2.5_jul2000_weimer_imf_prim_001.nc
LAST: tiegcm2.0_res2.5_jul2000_weimer_imf_prim_002.nc

LOG10 O2+ ION (CM3)
ZP = -4.125 LOCAL TIME = 12.00



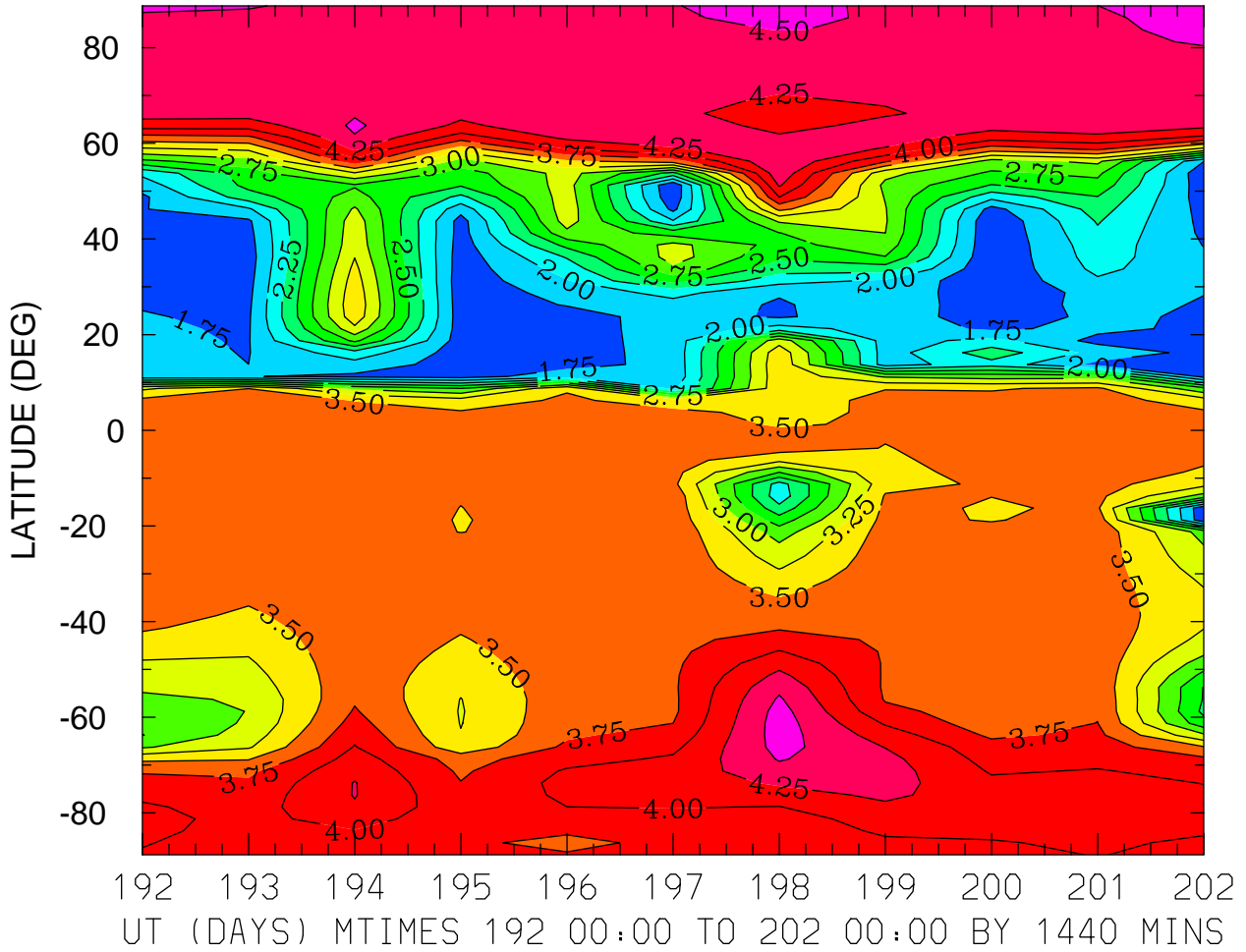
MIN,MAX= 1.5842E+00 5.1913E+00 INTERVAL= 2.5000E-01
FIRST: tiegcm2.0_res2.5_jul2000_weimer_imf_prim_001.nc
LAST: tiegcm2.0_res2.5_jul2000_weimer_imf_prim_002.nc

LOG10 O2+ ION (CM3)
ZP = -4.125 ZONAL MEANS



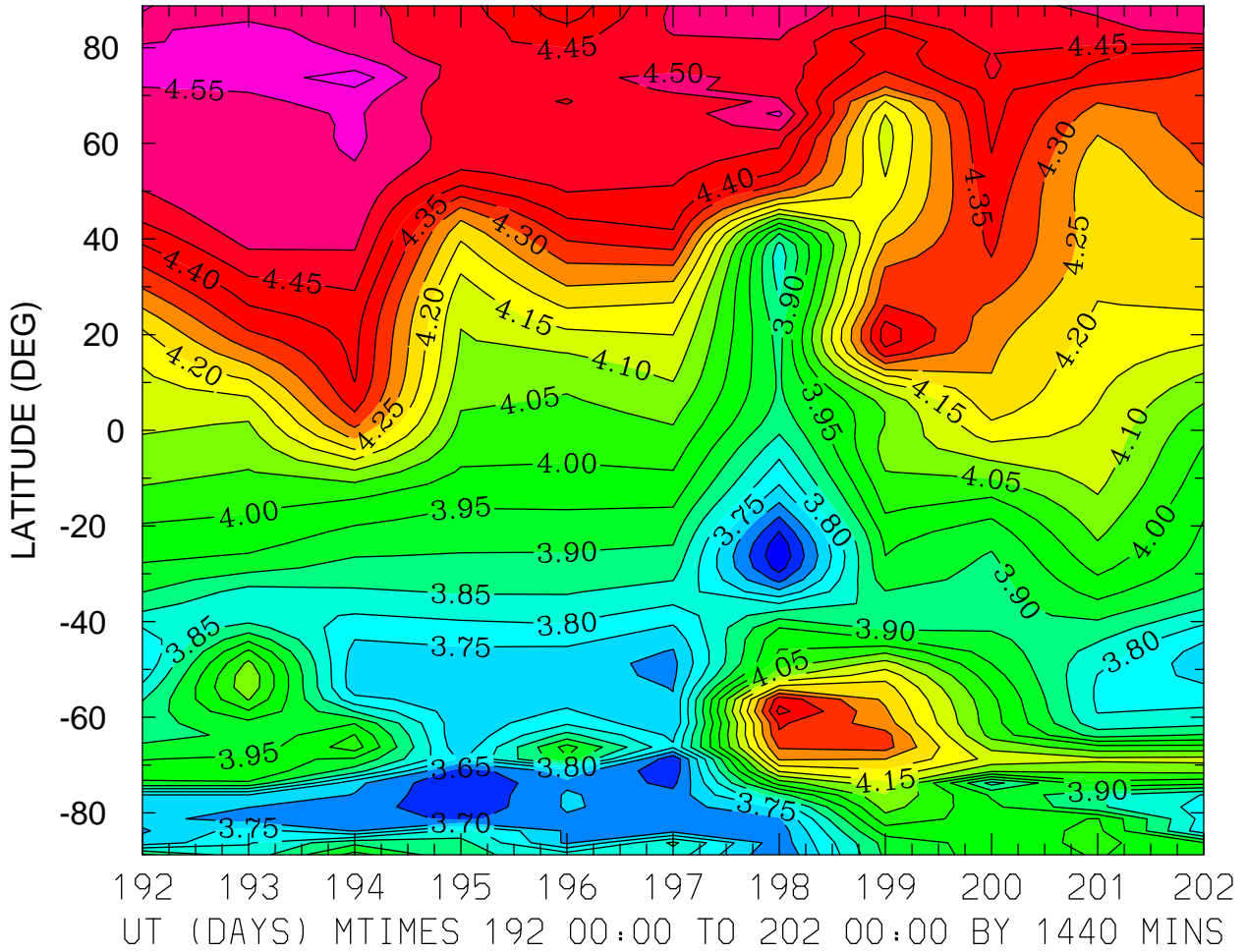
MIN,MAX= 1.9961E+00 5.0714E+00 INTERVAL= 2.5000E-01
FIRST: tiegcm2.0_res2.5_jul2000_weimer_imf_prim_001.nc
LAST: tiegcm2.0_res2.5_jul2000_weimer_imf_prim_002.nc

LOG10 O2+ ION (CM3)
ZP = -0.125 LOCAL TIME = 0.00



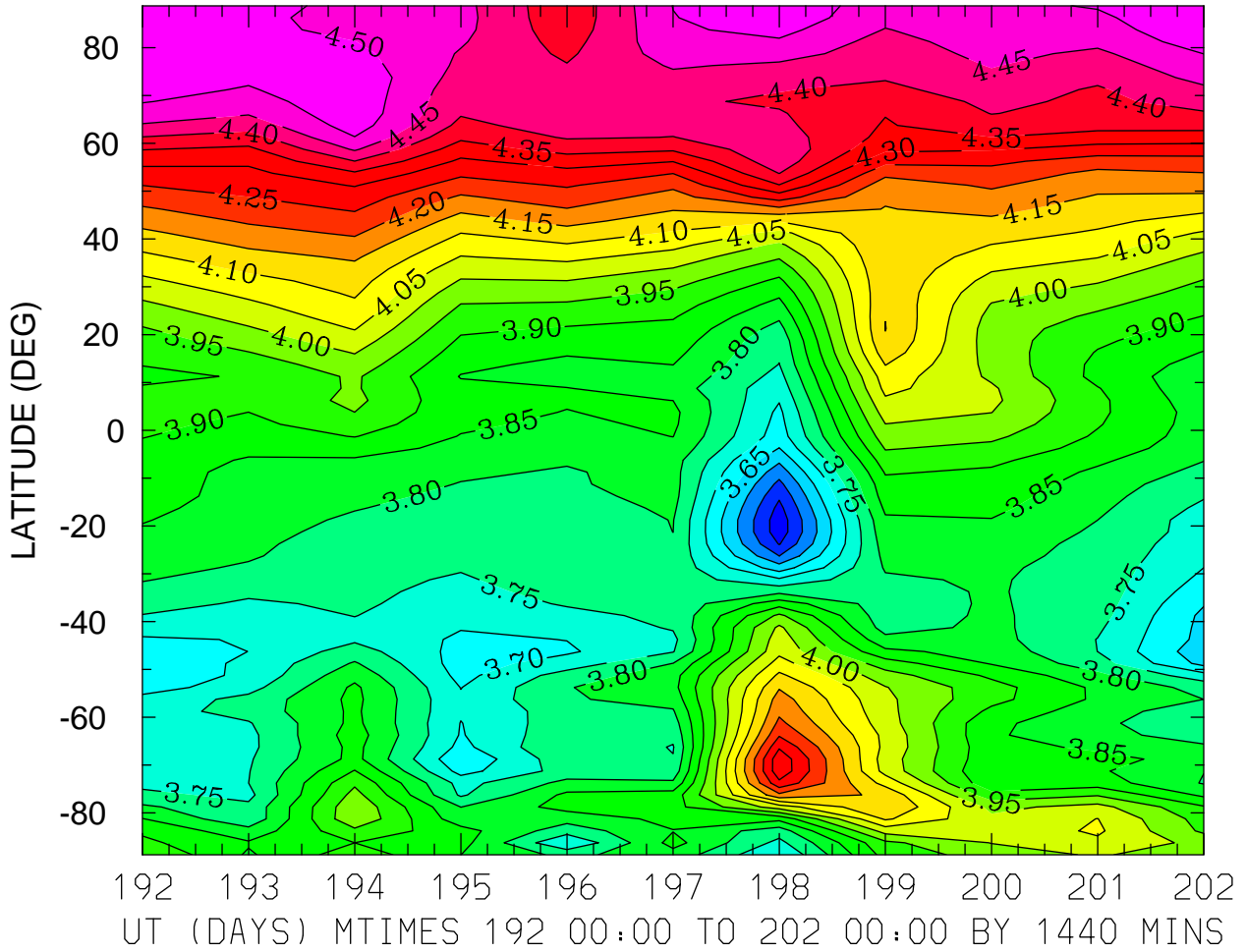
MIN,MAX= 1.5279E+00 4.6158E+00 INTERVAL= 2.5000E-01
FIRST: tiegcm2.0_res2.5_jul2000_weimer_imf_prim_001.nc
LAST: tiegcm2.0_res2.5_jul2000_weimer_imf_prim_002.nc

LOG10 O2+ ION (CM3)
ZP = -0.125 LOCAL TIME = 12.00



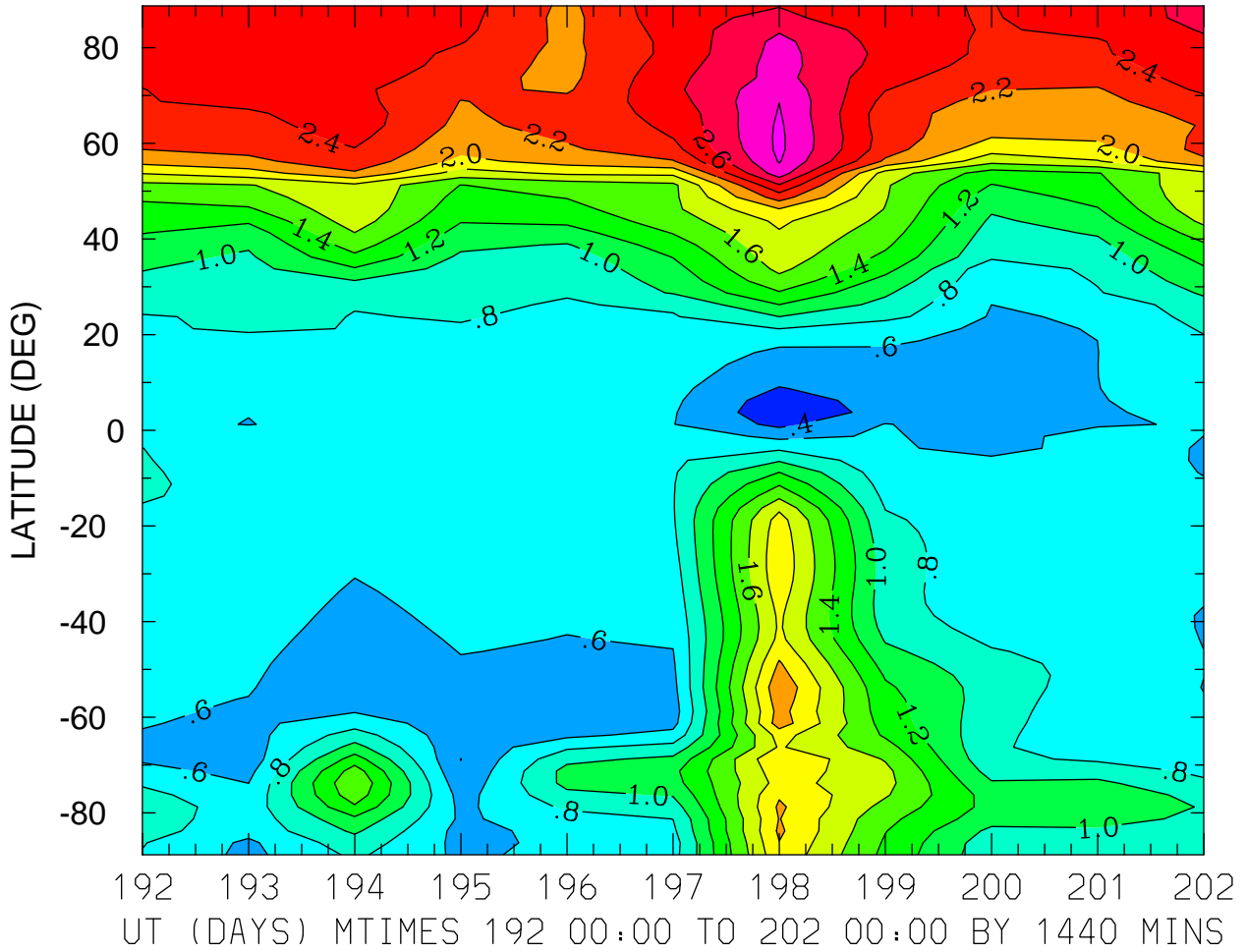
MIN,MAX= 3.5570E+00 4.6305E+00 INTERVAL= 5.0000E-02
FIRST: tiegcm2.0_res2.5_jul2000_weimer_imf_prim_001.nc
LAST: tiegcm2.0_res2.5_jul2000_weimer_imf_prim_002.nc

LOG10 O2+ ION (CM3)
ZP = -0.125 ZONAL MEANS



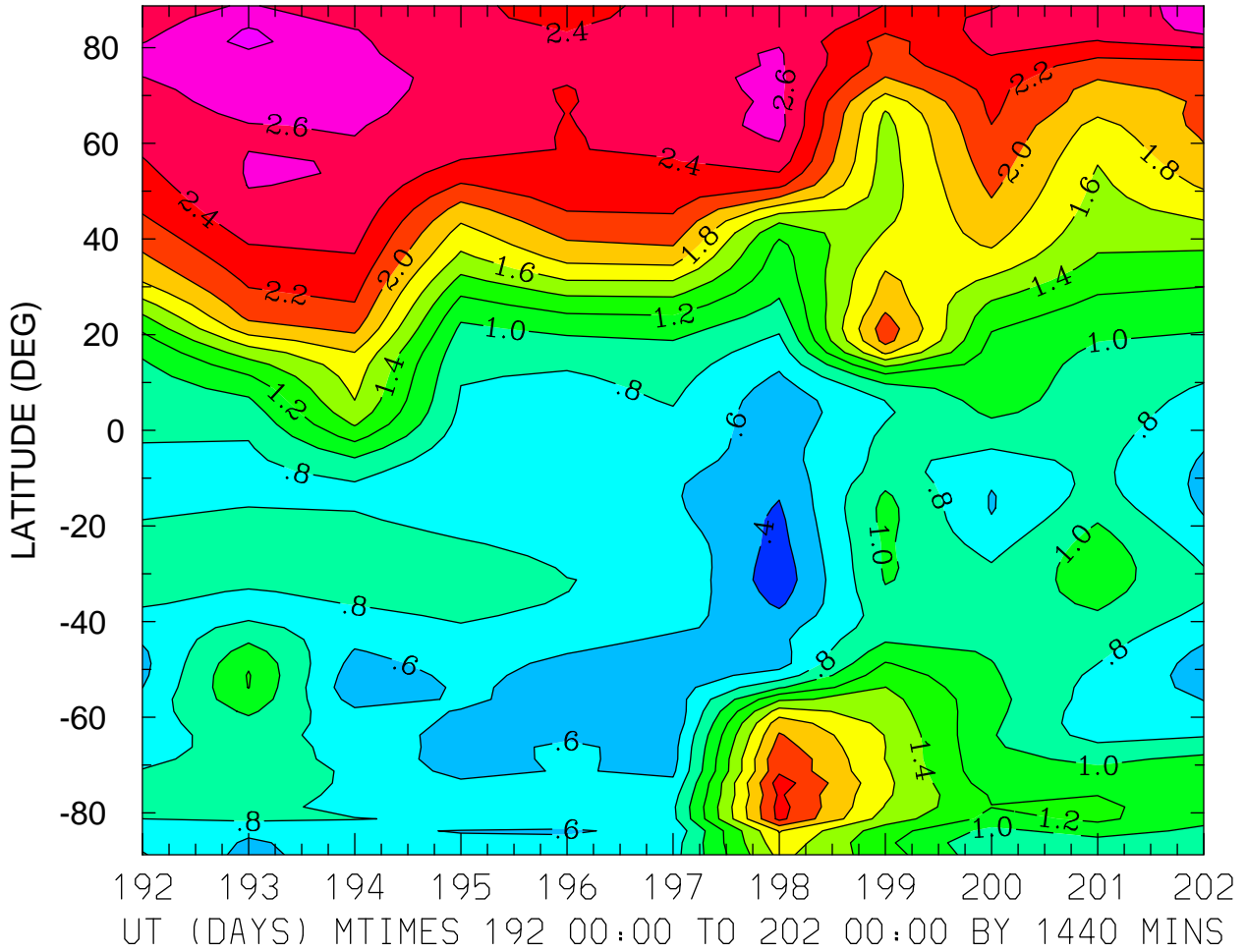
MIN,MAX= 3.4703E+00 4.5461E+00 INTERVAL= 5.0000E-02
FIRST: tiegcm2.0_res2.5_jul2000_weimer_imf_prim_001.nc
LAST: tiegcm2.0_res2.5_jul2000_weimer_imf_prim_002.nc

LOG10 O2+ ION (CM3)
ZP = 3.875 LOCAL TIME = 0.00



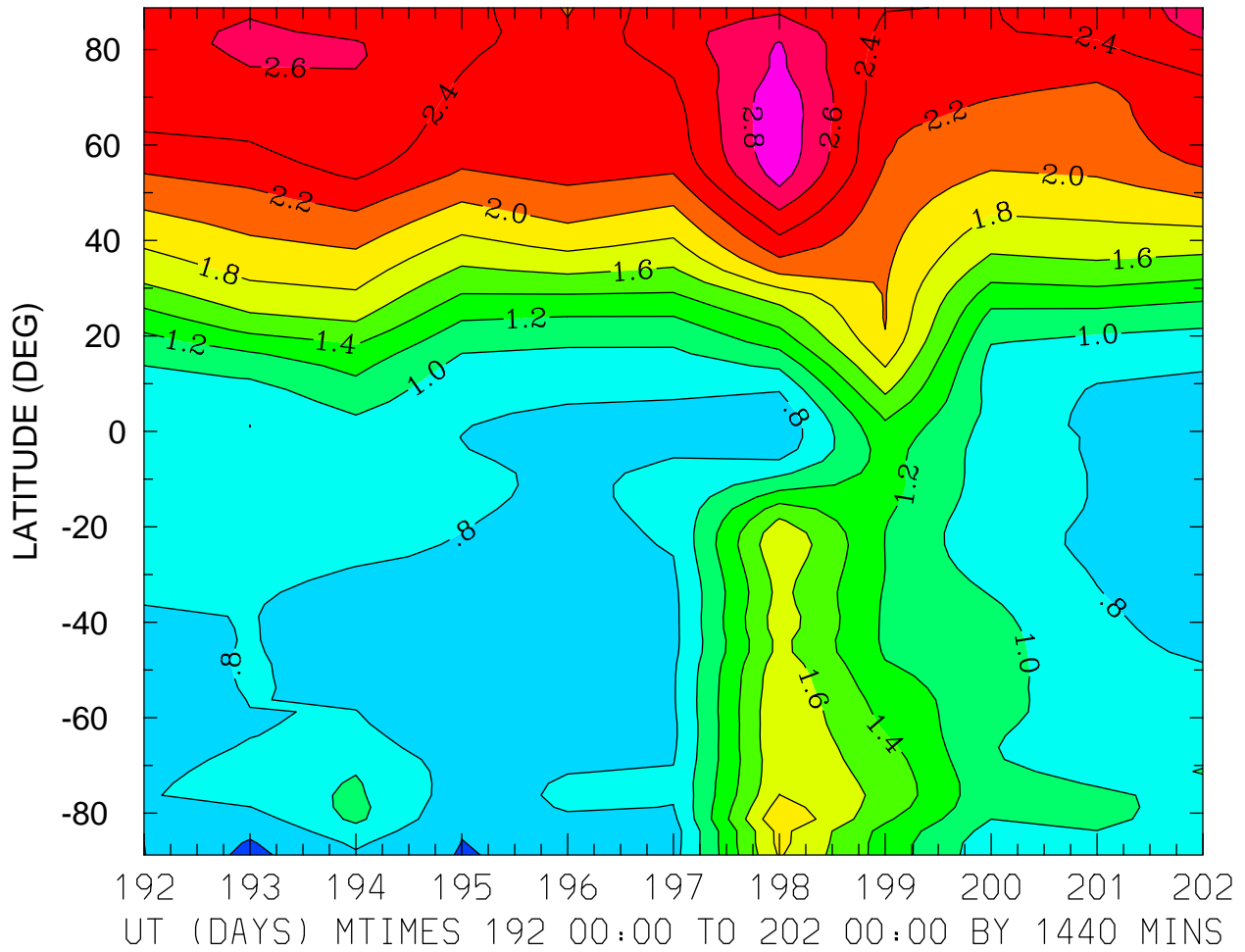
MIN,MAX= 2.6311E-01 3.0412E+00 INTERVAL= 2.0000E-01
FIRST: tiegcm2.0_res2.5_jul2000_weimer_imf_prim_001.nc
LAST: tiegcm2.0_res2.5_jul2000_weimer_imf_prim_002.nc

LOG10 O2+ ION (CM3)
ZP = 3.875 LOCAL TIME = 12.00



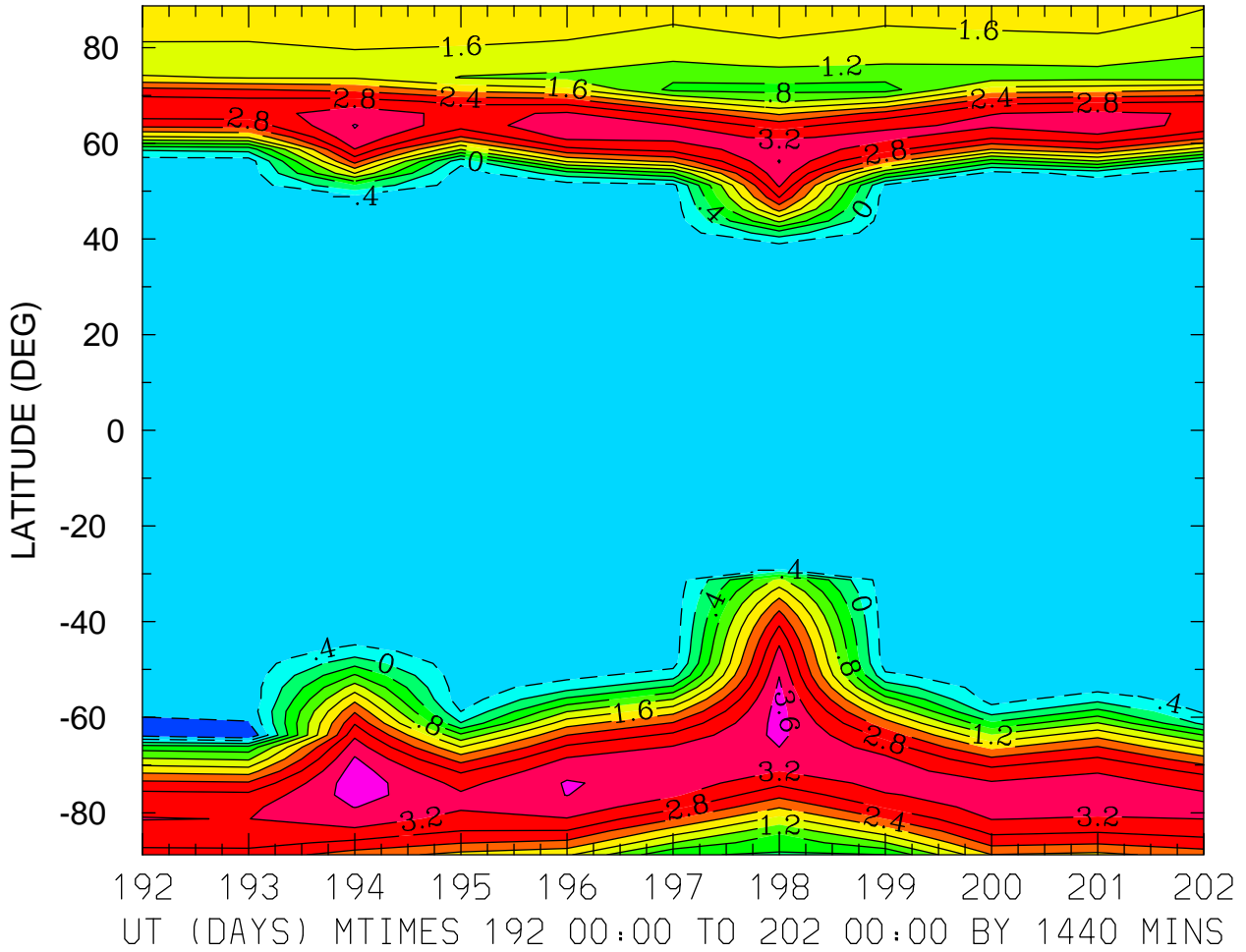
MIN,MAX= 2.7554E-01 2.8523E+00 INTERVAL= 2.0000E-01
FIRST: tiegcm2.0_res2.5_jul2000_weimer_imf_prim_001.nc
LAST: tiegcm2.0_res2.5_jul2000_weimer_imf_prim_002.nc

LOG10 O2+ ION (CM3)
ZP = 3.875 ZONAL MEANS



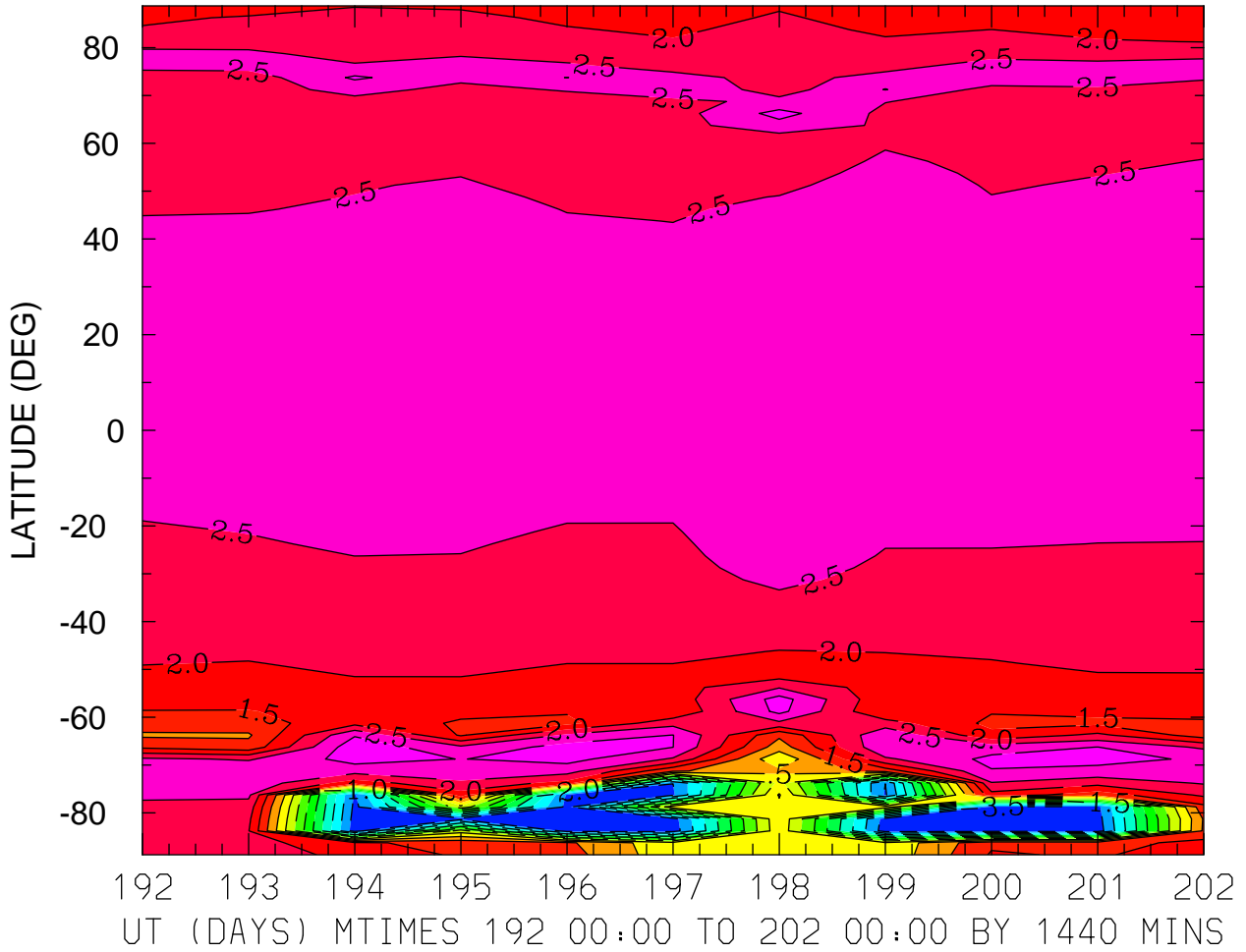
MIN,MAX= 5.5159E-01 2.9641E+00 INTERVAL= 2.0000E-01
FIRST: tiegcm2.0_res2.5_jul2000_weimer_imf_prim_001.nc
LAST: tiegcm2.0_res2.5_jul2000_weimer_imf_prim_002.nc

LOG10 O+ ION (CM3)
ZP = -4.125 LOCAL TIME = 0.00



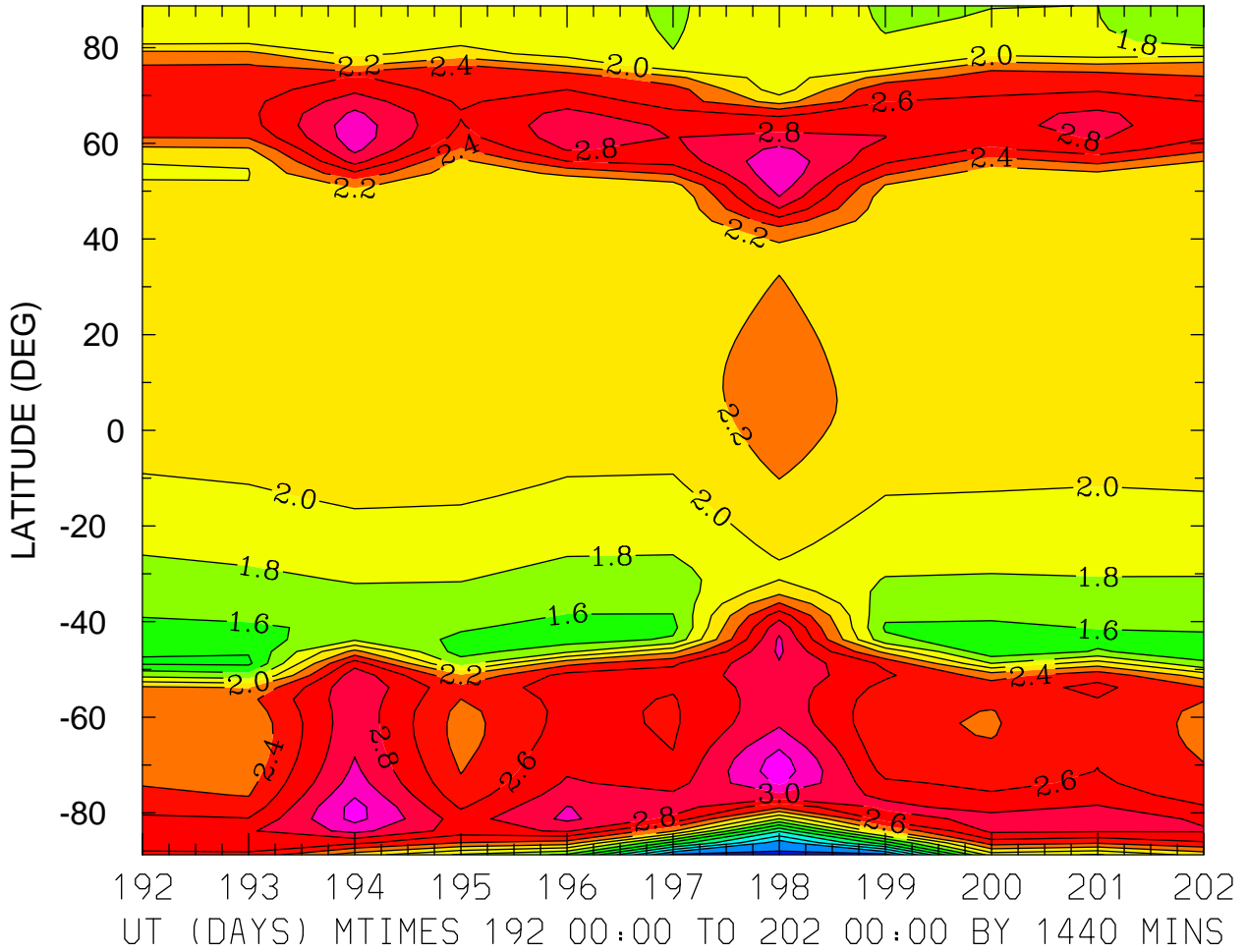
MIN,MAX= -1.1981E+00 3.8354E+00 INTERVAL= 4.0000E-01
FIRST: tiegcm2.0_res2.5_jul2000_weimer_imf_prim_001.nc
LAST: tiegcm2.0_res2.5_jul2000_weimer_imf_prim_002.nc

LOG10 O+ ION (CM3)
ZP = -4.125 LOCAL TIME = 12.00



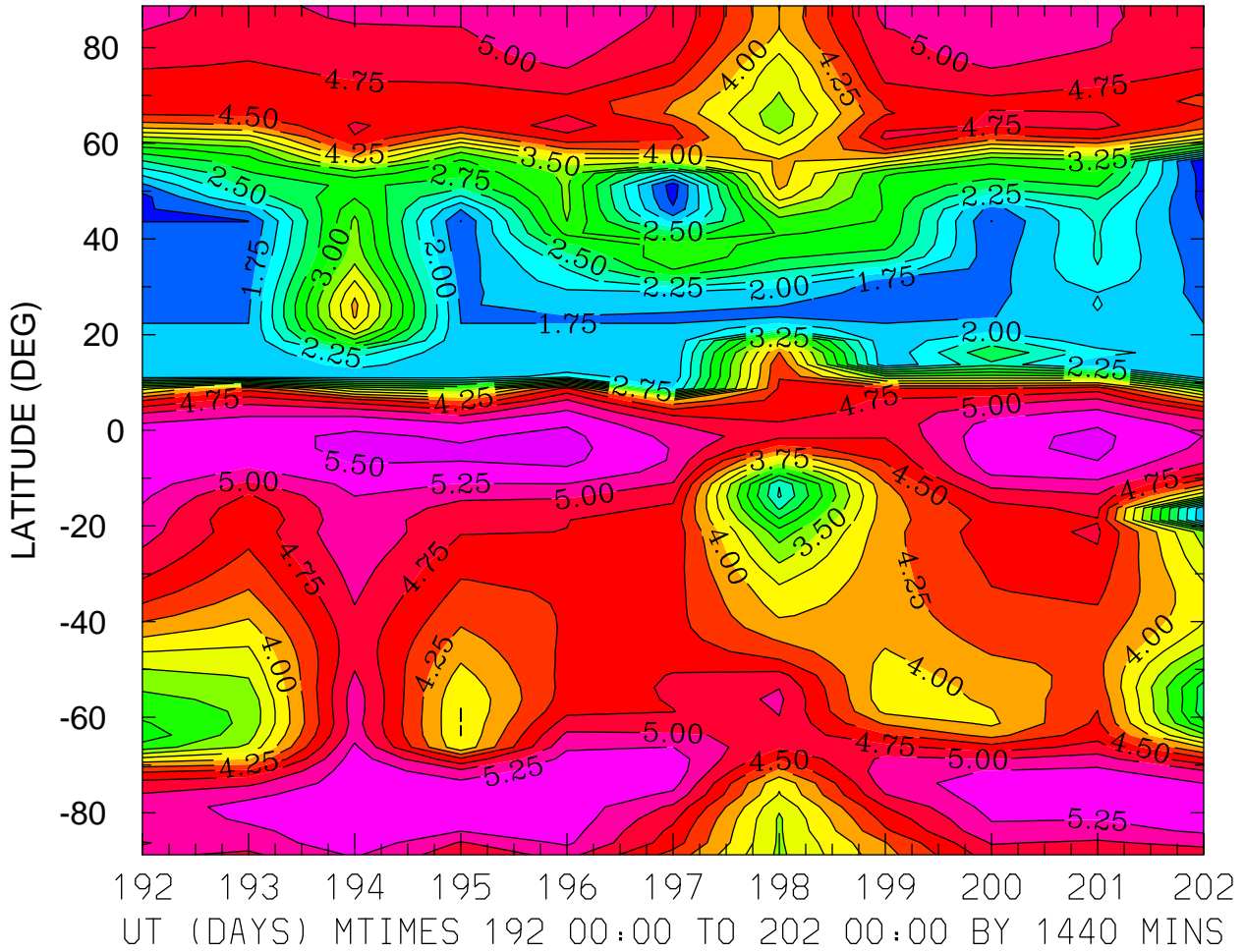
MIN,MAX= -3.7769E+00 3.3471E+00 INTERVAL= 5.0000E-01
FIRST: tiegcm2.0_res2.5_jul2000_weimer_imf_prim_001.nc
LAST: tiegcm2.0_res2.5_jul2000_weimer_imf_prim_002.nc

LOG10 O+ ION (CM3)
ZP = -4.125 ZONAL MEANS



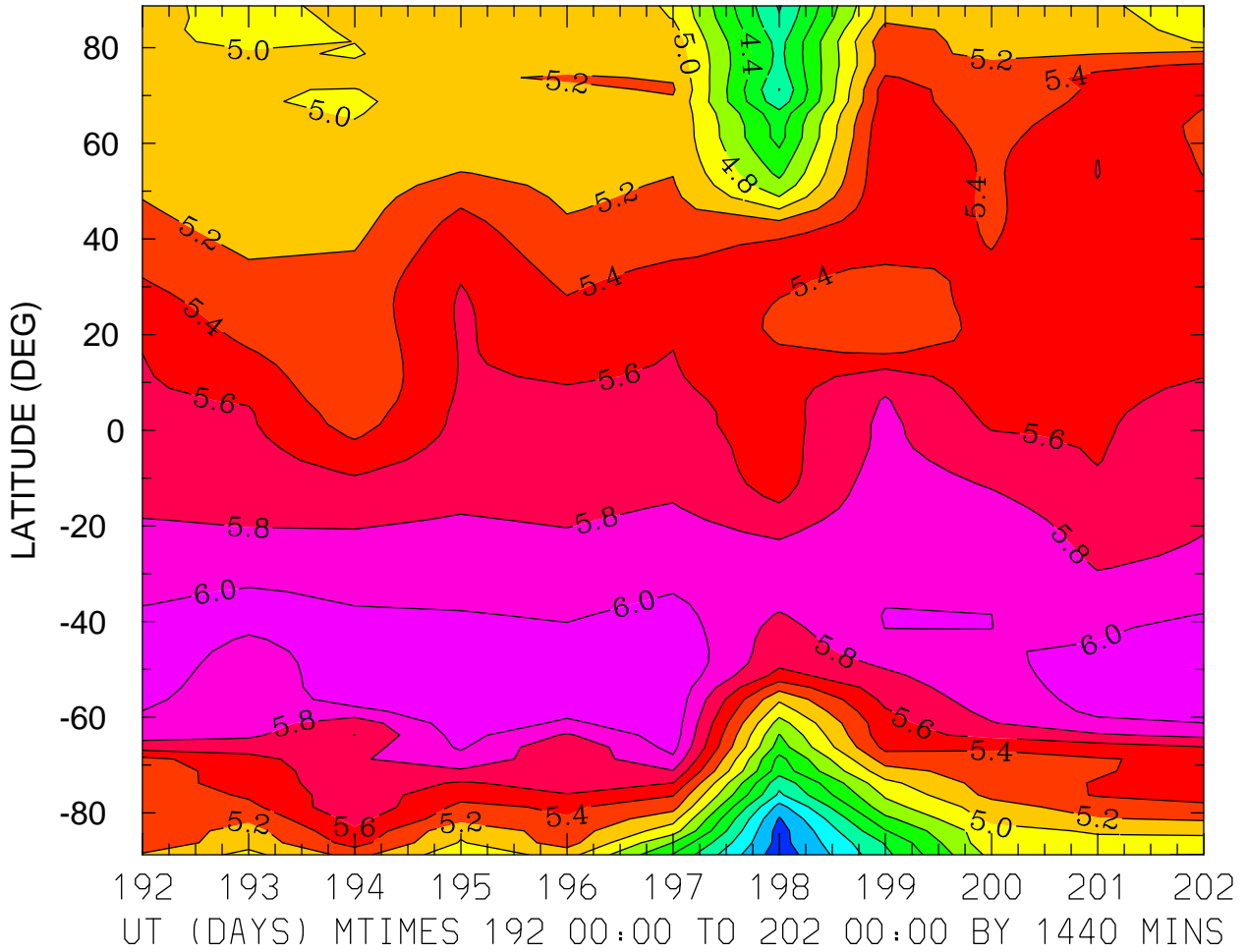
MIN,MAX= 3.3360E-01 3.3211E+00 INTERVAL= 2.0000E-01
FIRST: tiegcm2.0_res2.5_jul2000_weimer_imf_prim_001.nc
LAST: tiegcm2.0_res2.5_jul2000_weimer_imf_prim_002.nc

LOG10 O+ ION (CM3)
ZP = -0.125 LOCAL TIME = 0.00



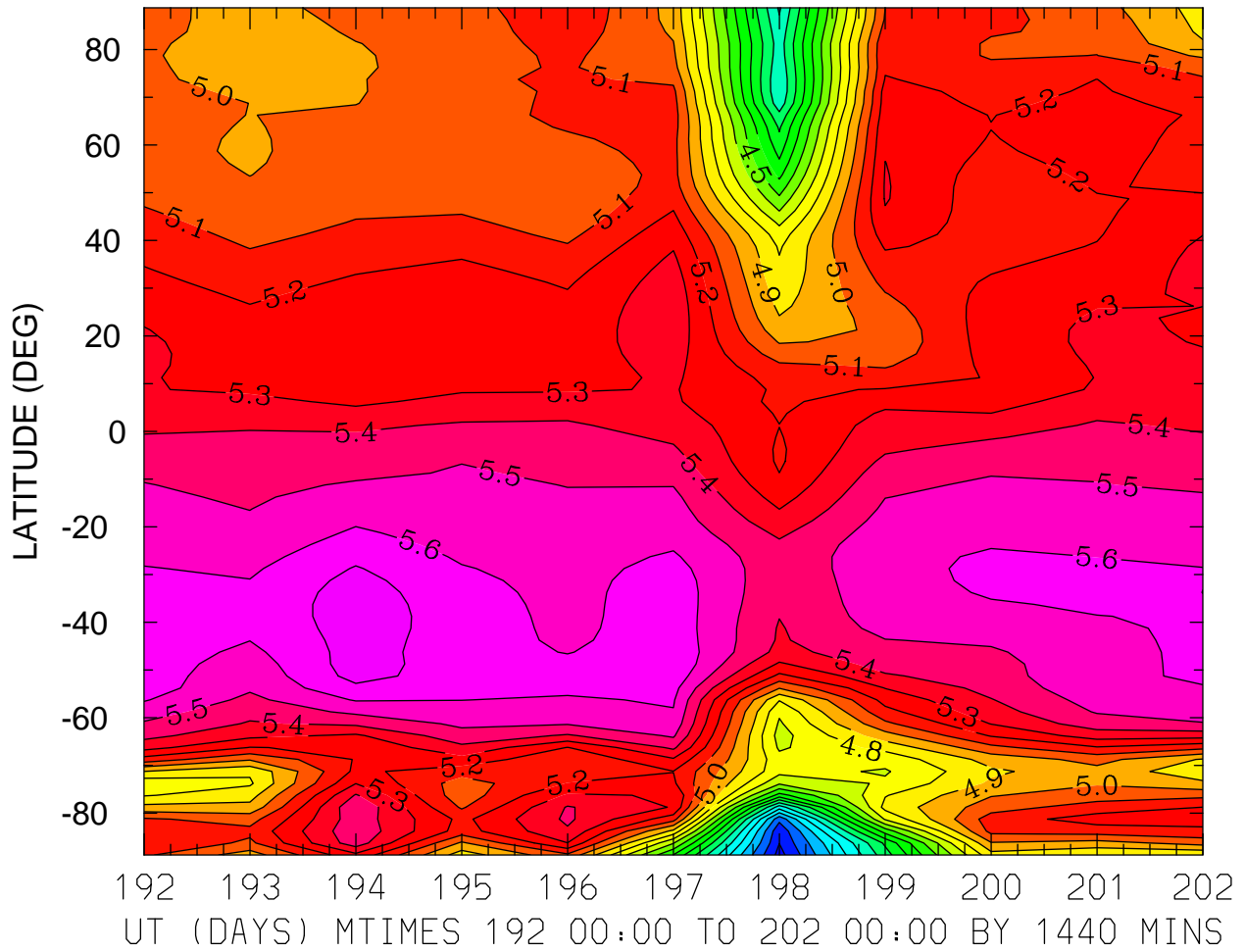
MIN,MAX= 1.2742E+00 5.5836E+00 INTERVAL= 2.5000E-01
FIRST: tiegcm2.0_res2.5_jul2000_weimer_imf_prim_001.nc
LAST: tiegcm2.0_res2.5_jul2000_weimer_imf_prim_002.nc

LOG10 O+ ION (CM3)
ZP = -0.125 LOCAL TIME = 12.00



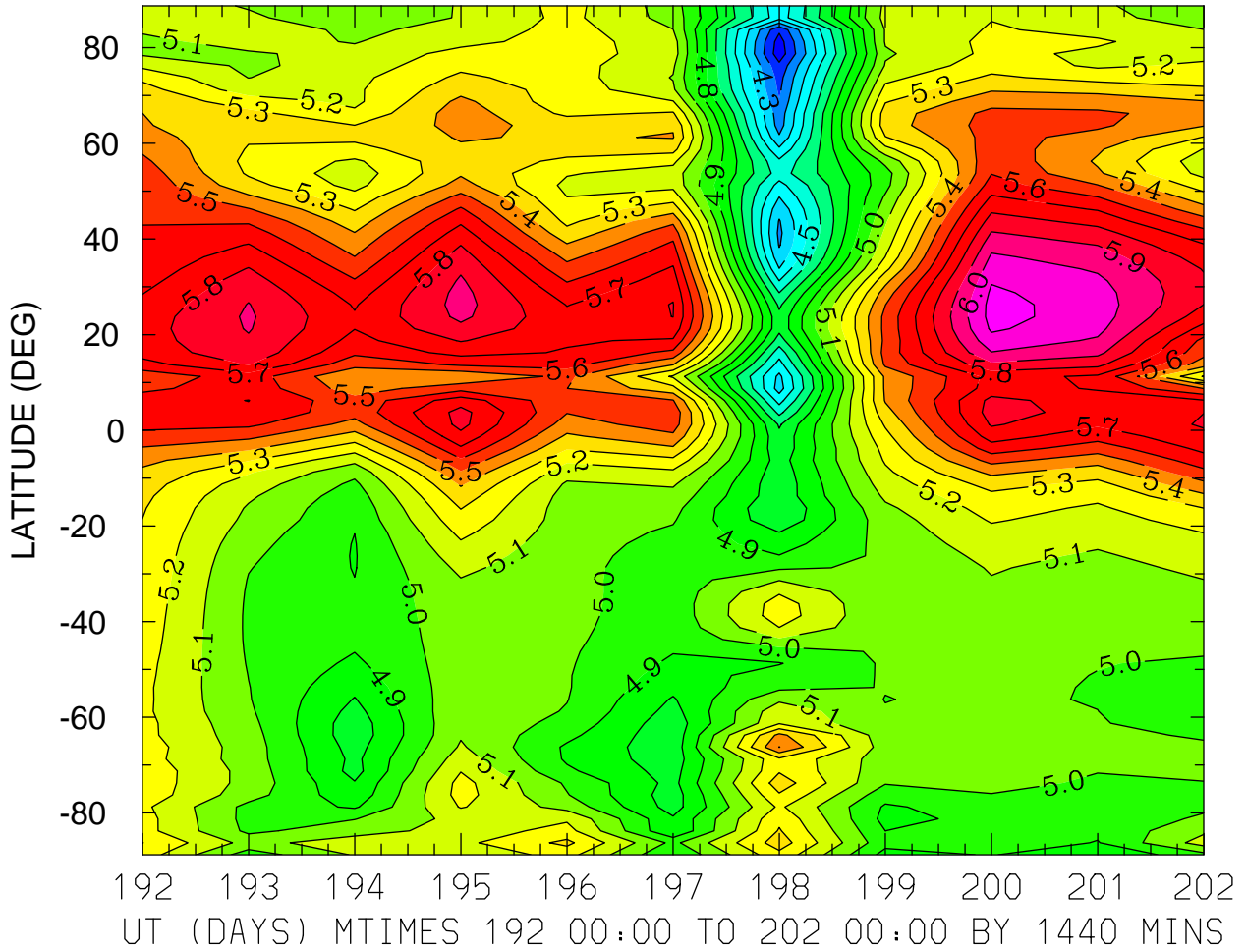
MIN,MAX= 3.4752E+00 6.1882E+00 INTERVAL= 2.0000E-01
FIRST: tiegcm2.0_res2.5_jul2000_weimer_imf_prim_001.nc
LAST: tiegcm2.0_res2.5_jul2000_weimer_imf_prim_002.nc

LOG10 O+ ION (CM3)
ZP = -0.125 ZONAL MEANS



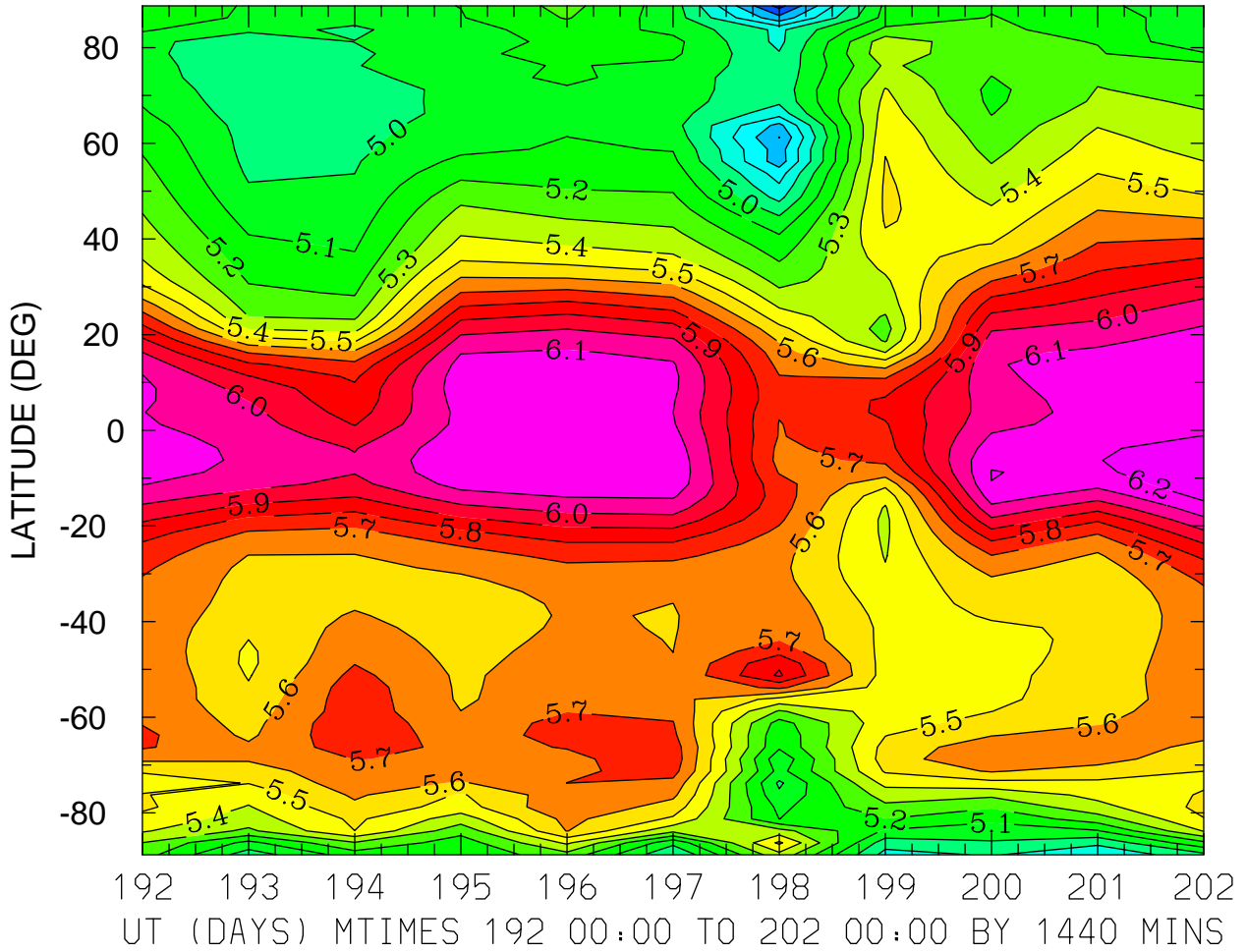
MIN,MAX= 3.4629E+00 5.7519E+00 INTERVAL= 1.0000E-01
FIRST: tiegcm2.0_res2.5_jul2000_weimer_imf_prim_001.nc
LAST: tiegcm2.0_res2.5_jul2000_weimer_imf_prim_002.nc

LOG10 O+ ION (CM3)
ZP = 3.875 LOCAL TIME = 0.00



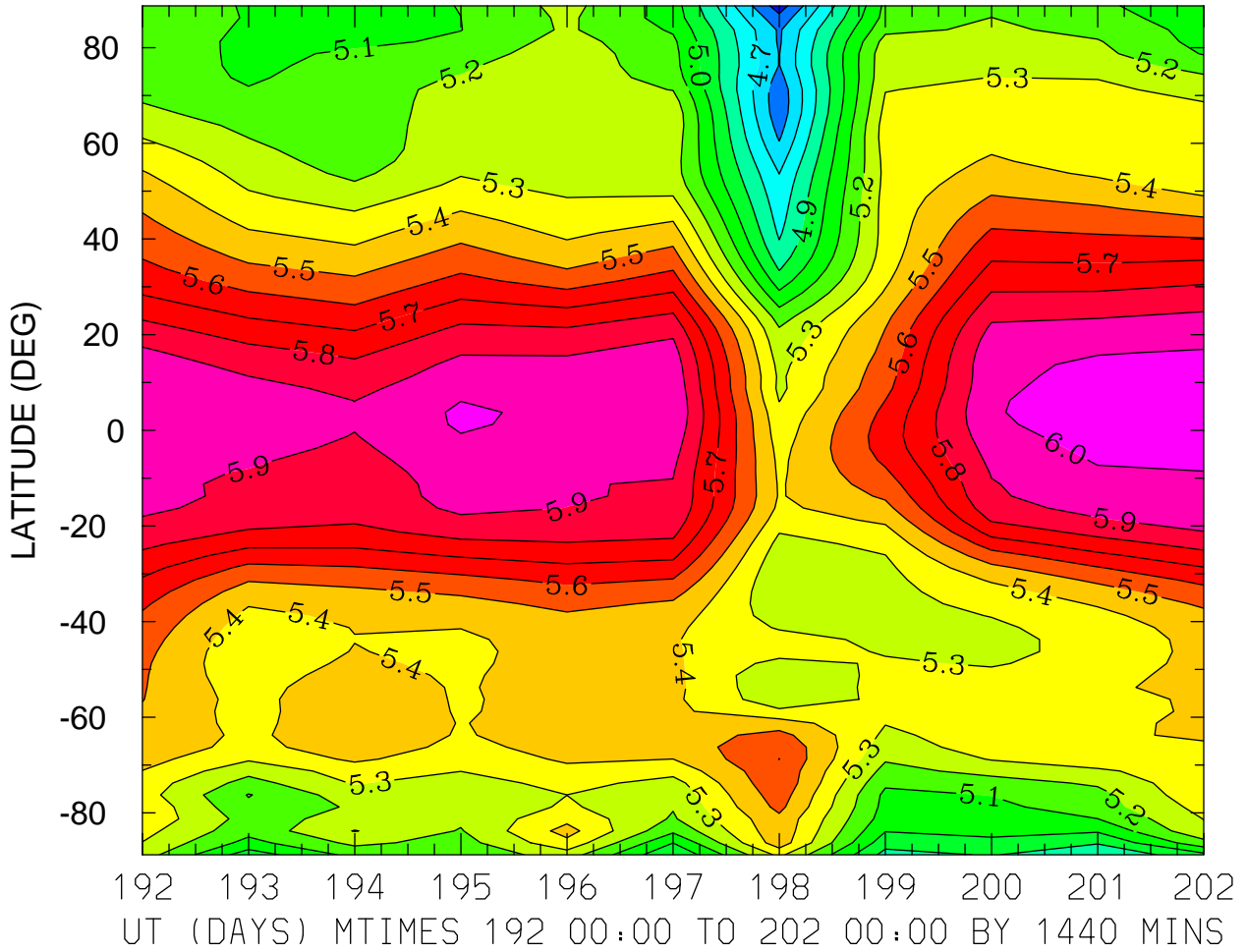
MIN,MAX= 4.0381E+00 6.1346E+00 INTERVAL= 1.0000E-01
FIRST: tiegcm2.0_res2.5_jul2000_weimer_imf_prim_001.nc
LAST: tiegcm2.0_res2.5_jul2000_weimer_imf_prim_002.nc

LOG10 O+ ION (CM3)
ZP = 3.875 LOCAL TIME = 12.00



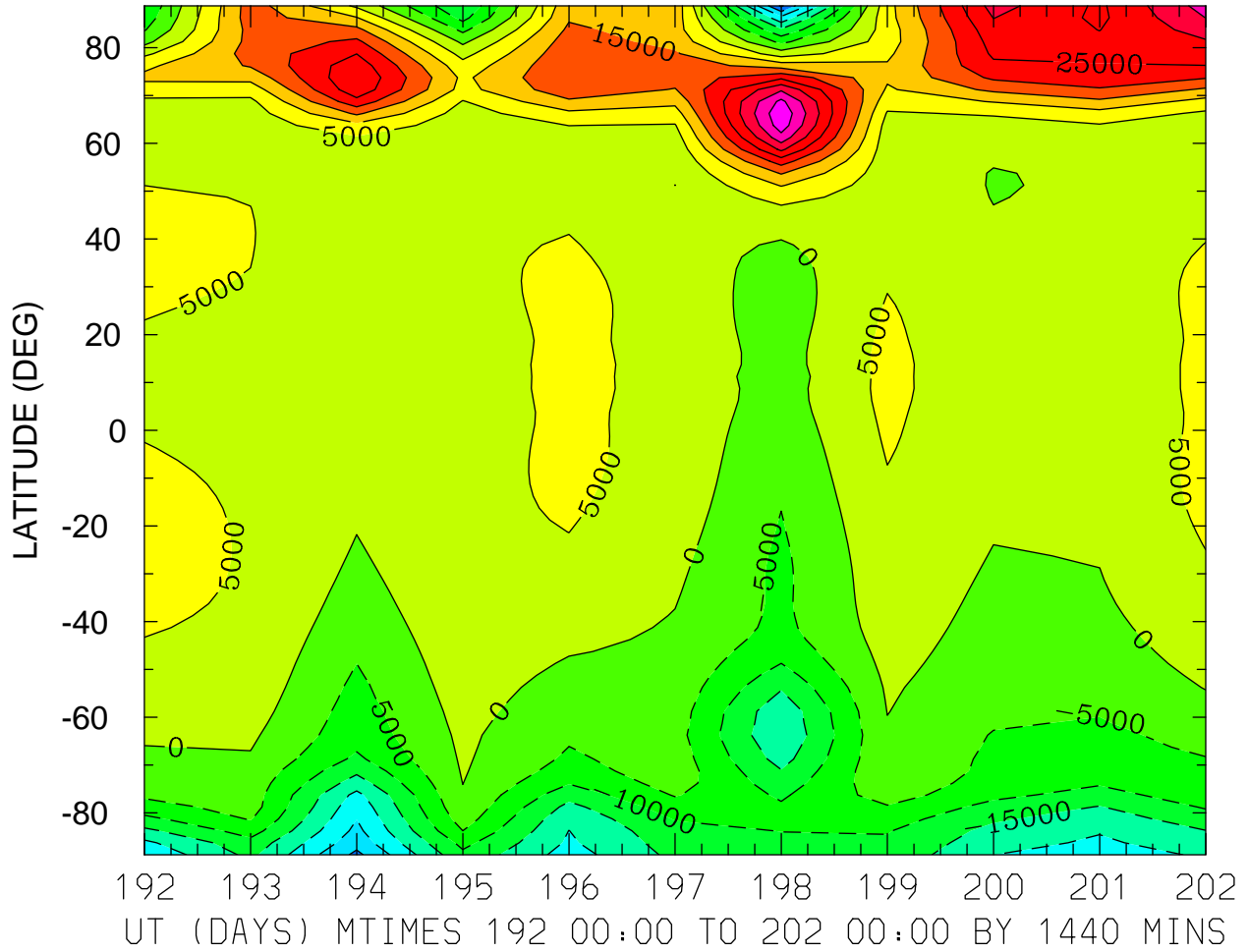
MIN,MAX= 4.4637E+00 6.2825E+00 INTERVAL= 1.0000E-01
FIRST: tiegcm2.0_res2.5_jul2000_weimer_imf_prim_001.nc
LAST: tiegcm2.0_res2.5_jul2000_weimer_imf_prim_002.nc

LOG10 O+ ION (CM3)
ZP = 3.875 ZONAL MEANS



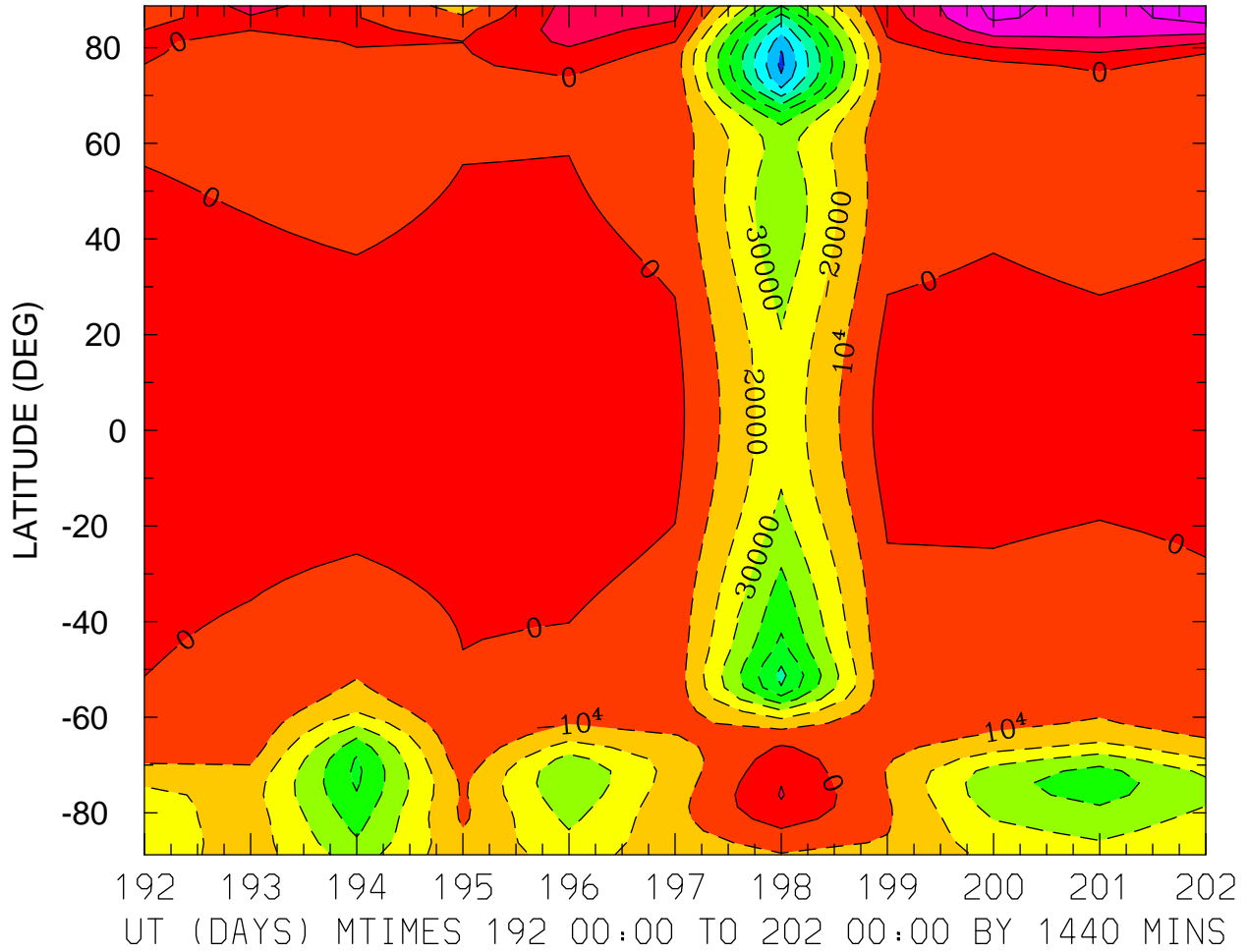
MIN,MAX= 4.4469E+00 6.0732E+00 INTERVAL= 1.0000E-01
FIRST: tiegcm2.0_res2.5_jul2000_weimer_imf_prim_001.nc
LAST: tiegcm2.0_res2.5_jul2000_weimer_imf_prim_002.nc

ELECTRIC POTENTIAL (VOLTS)
ZP = -4.000 LOCAL TIME = 0.00



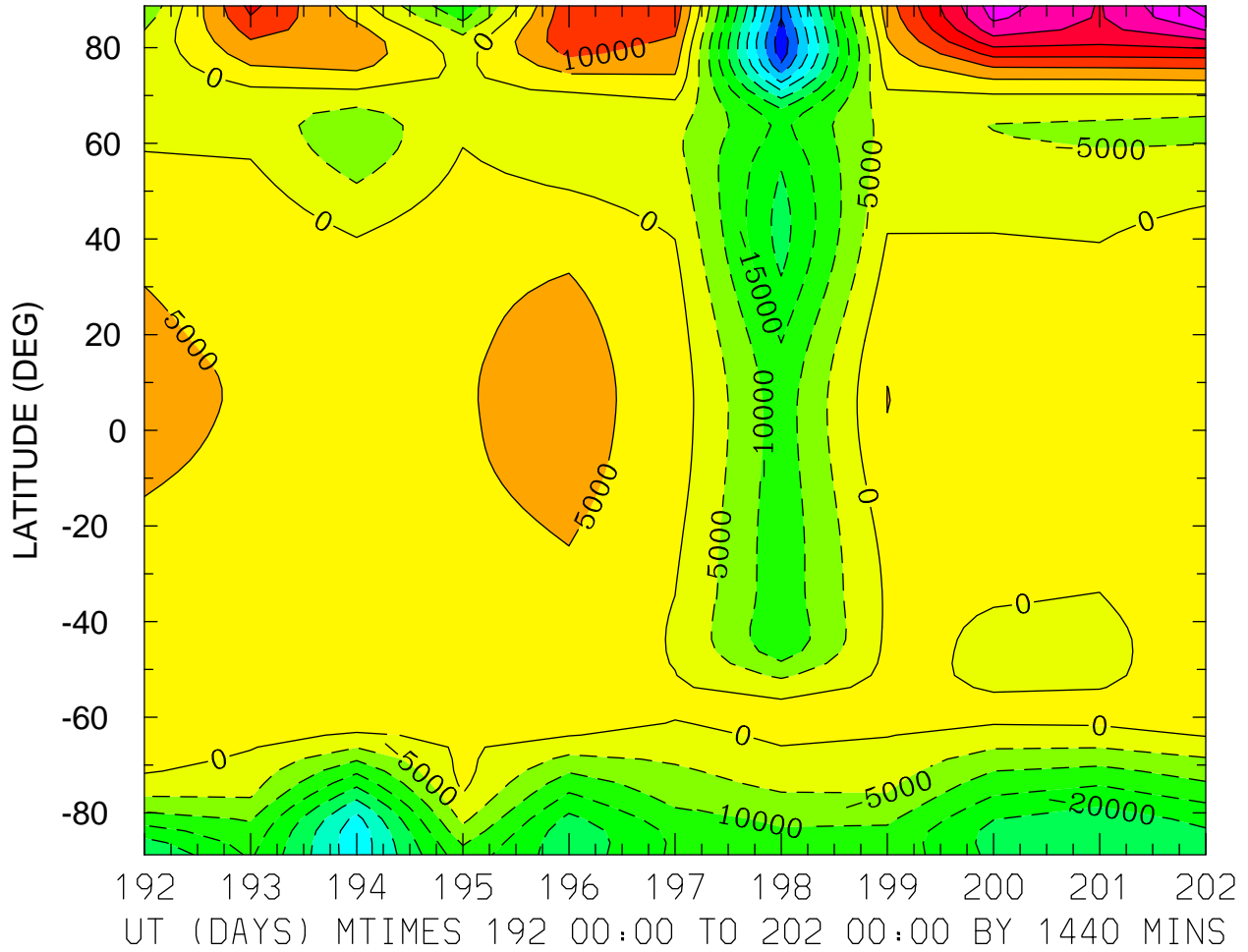
MIN,MAX= -3.5841E+04 4.4168E+04 INTERVAL= 5.0000E+03
FIRST: tiegcm2.0_res2.5_jul2000_weimer_imf_prim_001.nc
LAST: tiegcm2.0_res2.5_jul2000_weimer_imf_prim_002.nc

ELECTRIC POTENTIAL (VOLTS)
ZP = -4.000 LOCAL TIME = 12.00



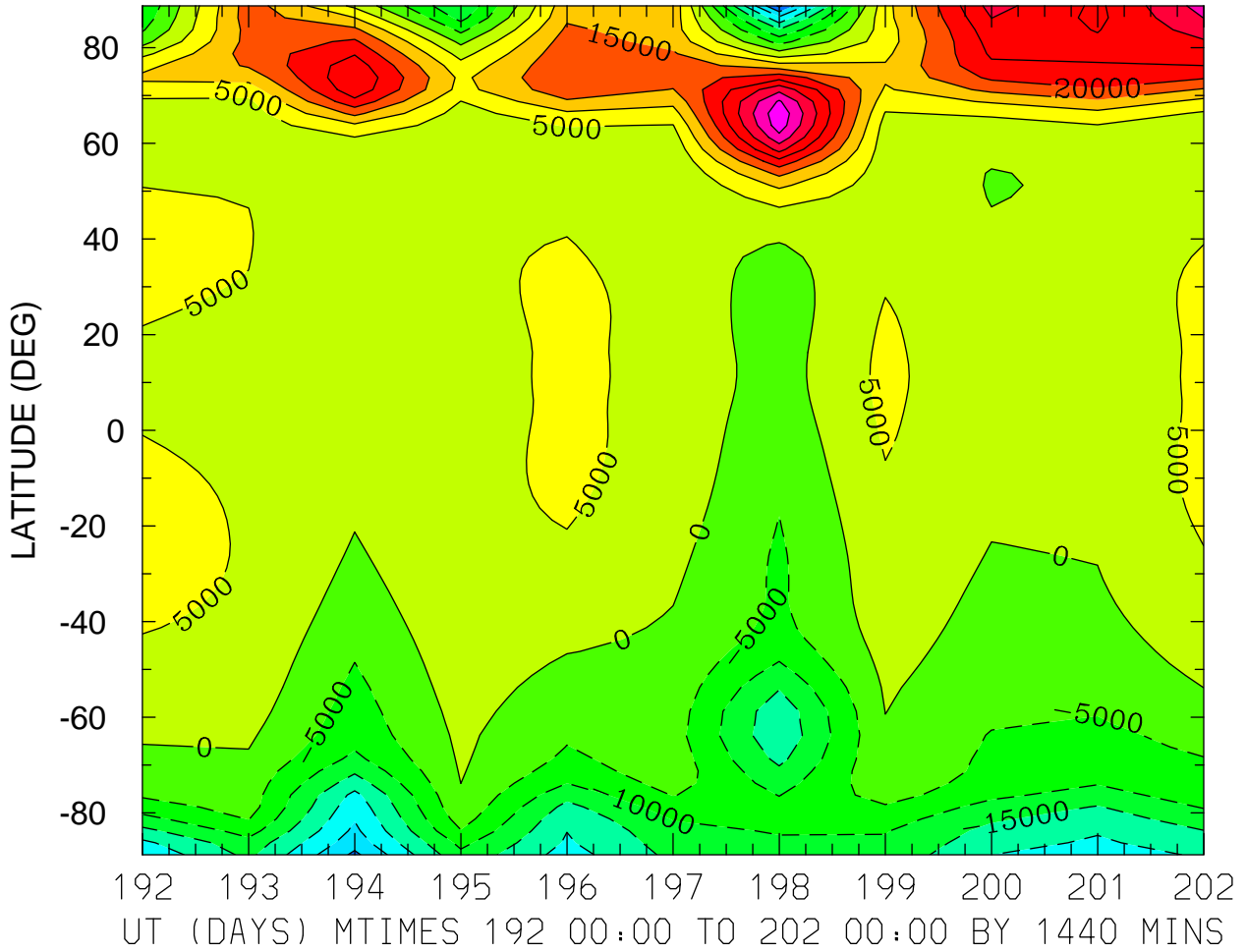
MIN,MAX= -9.2293E+04 3.7705E+04 INTERVAL= 1.0000E+04
FIRST: tiegcm2.0_res2.5_jul2000_weimer_imf_prim_001.nc
LAST: tiegcm2.0_res2.5_jul2000_weimer_imf_prim_002.nc

ELECTRIC POTENTIAL (VOLTS)
ZP = -4.000 ZONAL MEANS



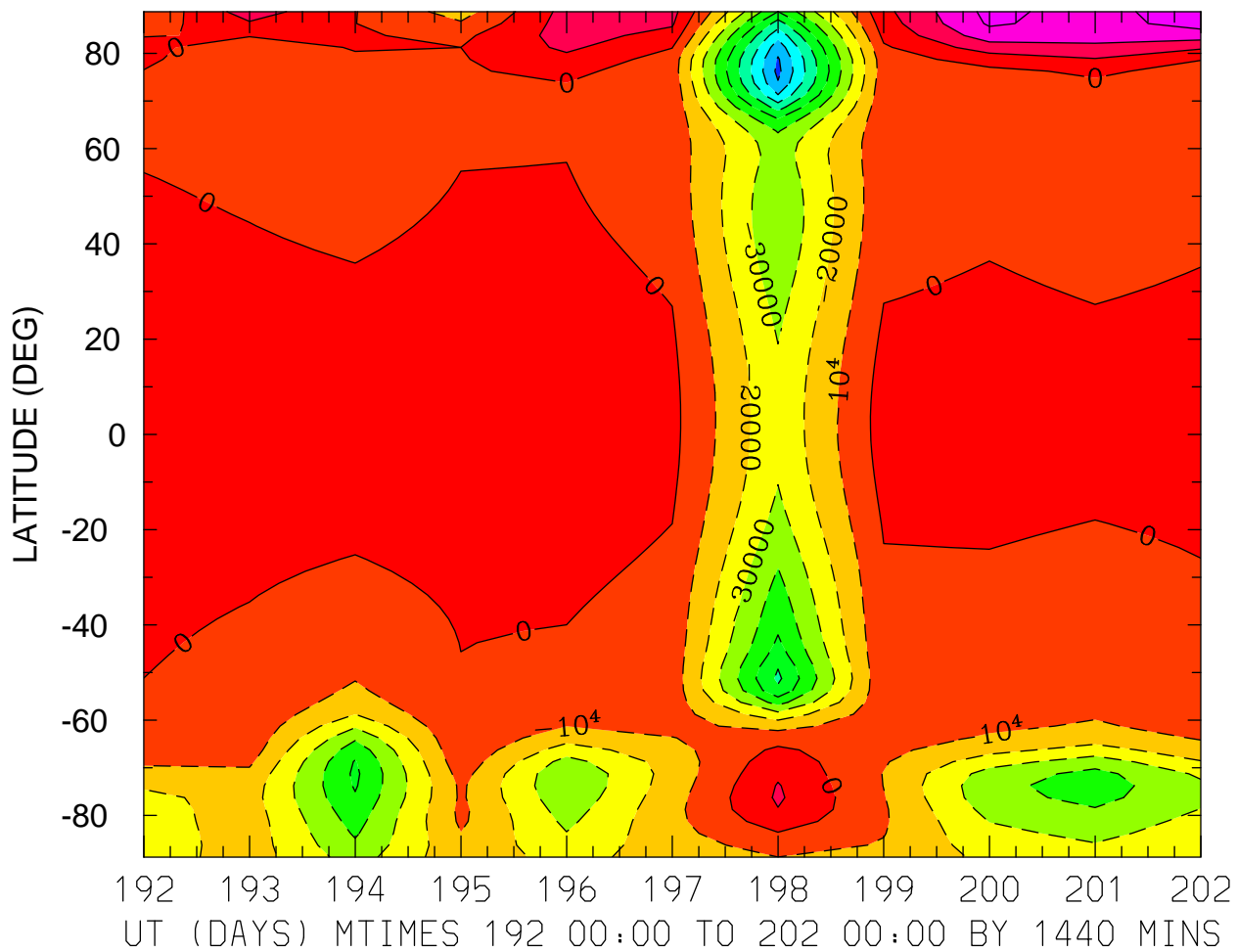
MIN,MAX= -4.8551E+04 3.7346E+04 INTERVAL= 5.0000E+03
FIRST: tiegcm2.0_res2.5_jul2000_weimer_imf_prim_001.nc
LAST: tiegcm2.0_res2.5_jul2000_weimer_imf_prim_002.nc

ELECTRIC POTENTIAL (VOLTS)
ZP = 0.000 LOCAL TIME = 0.00



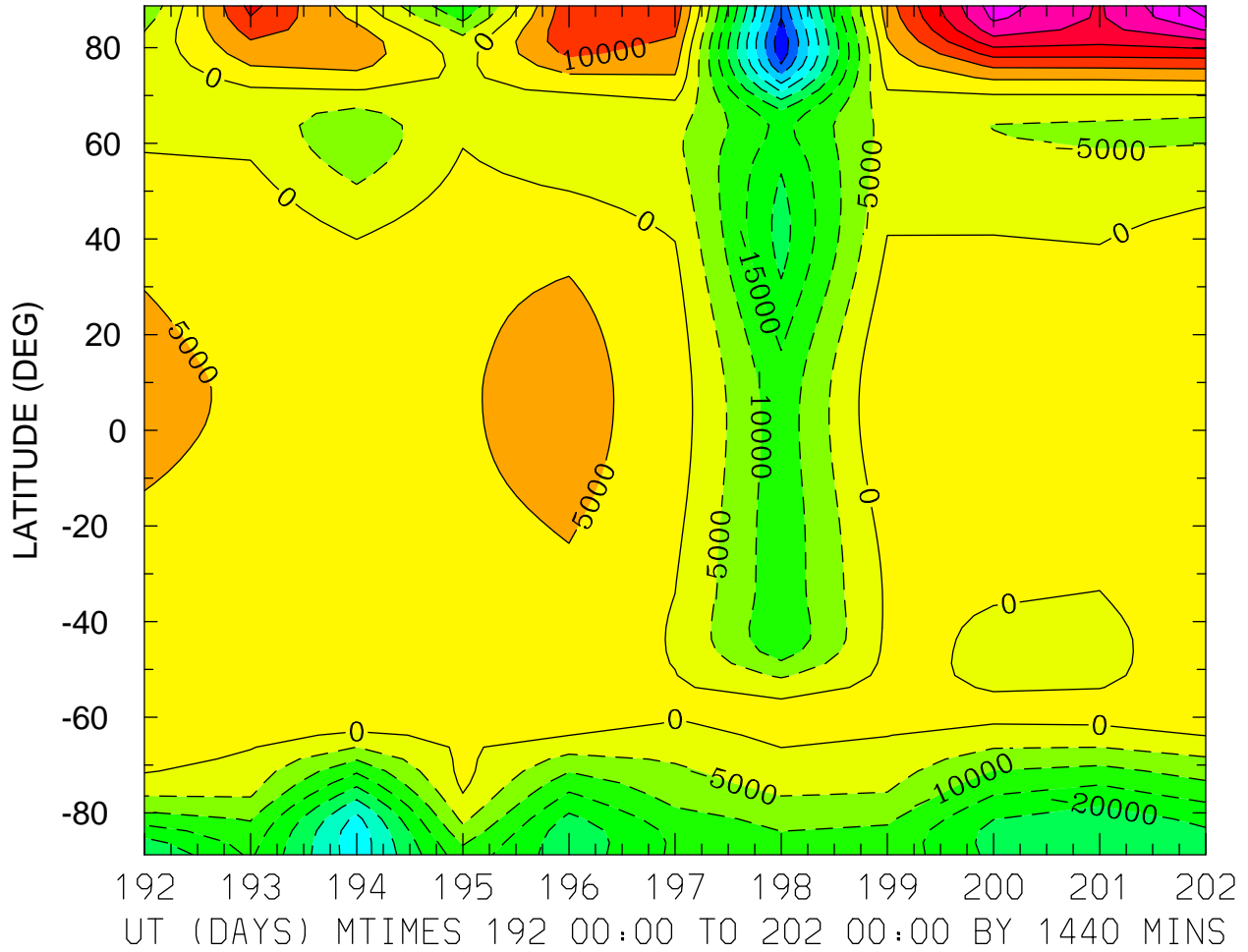
MIN,MAX= -3.6003E+04 4.3778E+04 INTERVAL= 5.0000E+03
FIRST: tiegcm2.0_res2.5_jul2000_weimer_imf_prim_001.nc
LAST: tiegcm2.0_res2.5_jul2000_weimer_imf_prim_002.nc

ELECTRIC POTENTIAL (VOLTS)
ZP = 0.000 LOCAL TIME = 12.00



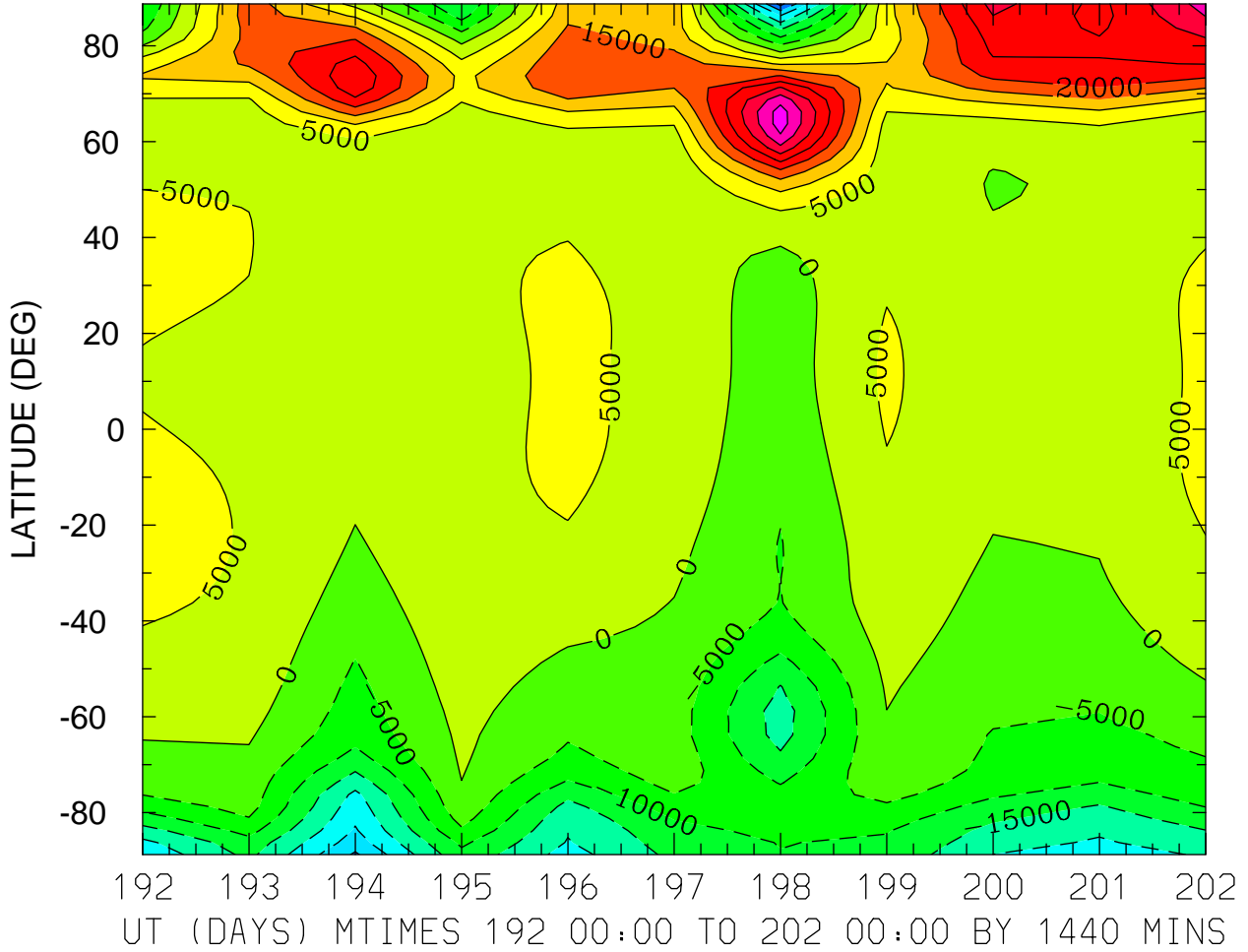
MIN,MAX= -9.2514E+04 3.7719E+04 INTERVAL= 1.0000E+04
FIRST: tiegcm2.0_res2.5_jul2000_weimer_imf_prim_001.nc
LAST: tiegcm2.0_res2.5_jul2000_weimer_imf_prim_002.nc

ELECTRIC POTENTIAL (VOLTS)
ZP = 0.000 ZONAL MEANS



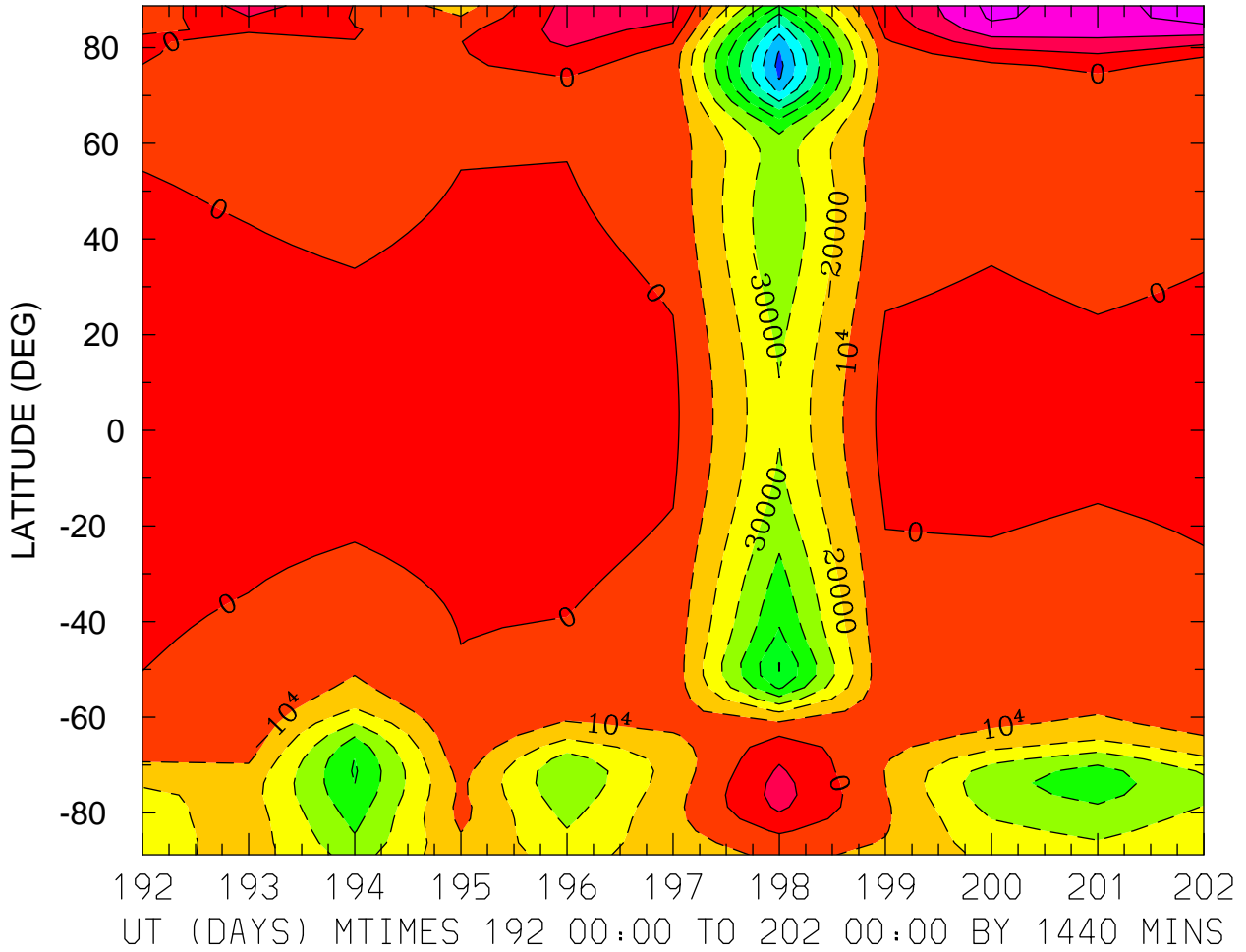
MIN,MAX= -4.8703E+04 3.7356E+04 INTERVAL= 5.0000E+03
FIRST: tiegcm2.0_res2.5_jul2000_weimer_imf_prim_001.nc
LAST: tiegcm2.0_res2.5_jul2000_weimer_imf_prim_002.nc

ELECTRIC POTENTIAL (VOLTS)
ZP = 4.000 LOCAL TIME = 0.00



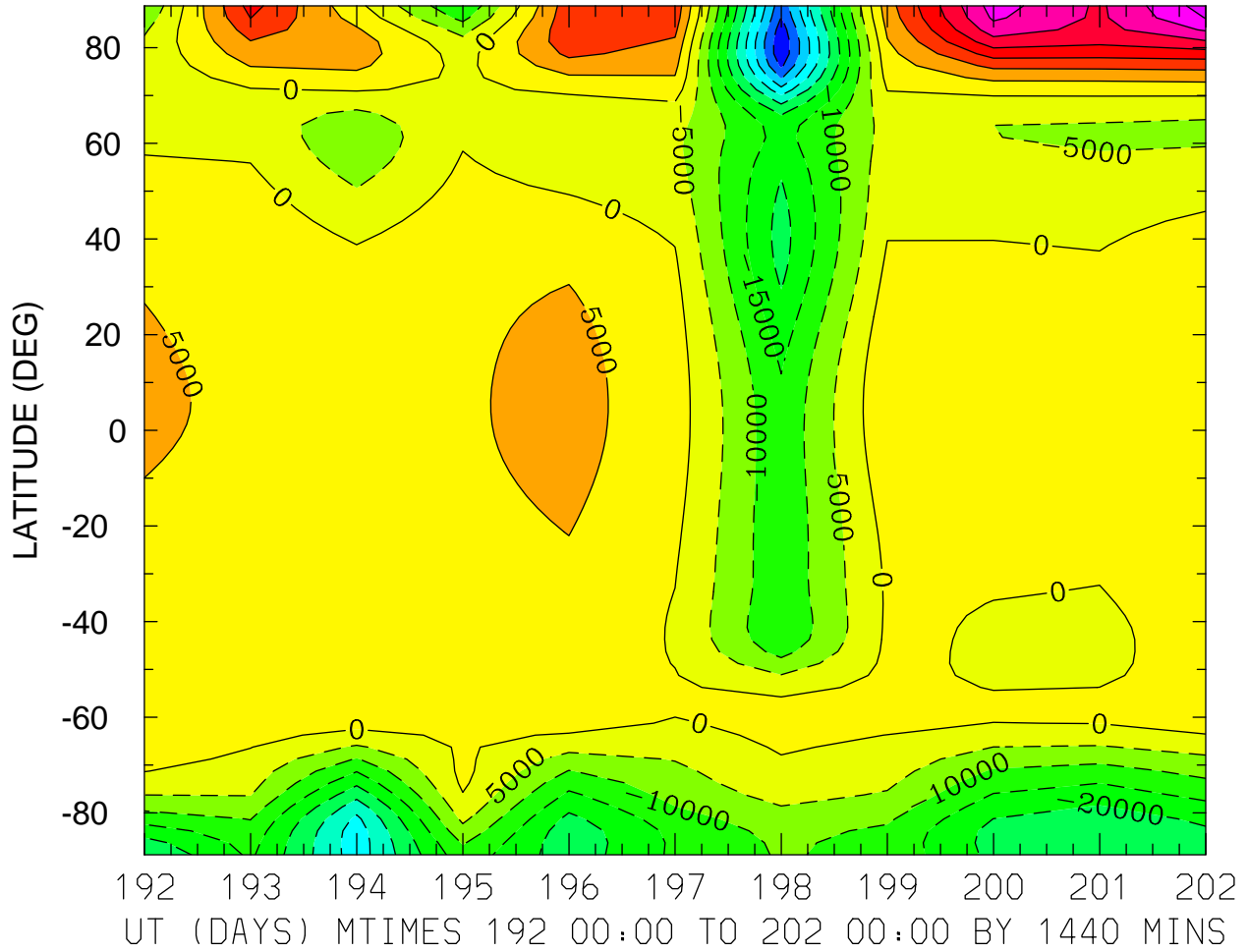
MIN,MAX= -3.6616E+04 4.2612E+04 INTERVAL= 5.0000E+03
FIRST: tiegcm2.0_res2.5_jul2000_weimer_imf_prim_001.nc
LAST: tiegcm2.0_res2.5_jul2000_weimer_imf_prim_002.nc

ELECTRIC POTENTIAL (VOLTS)
ZP = 4.000 LOCAL TIME = 12.00



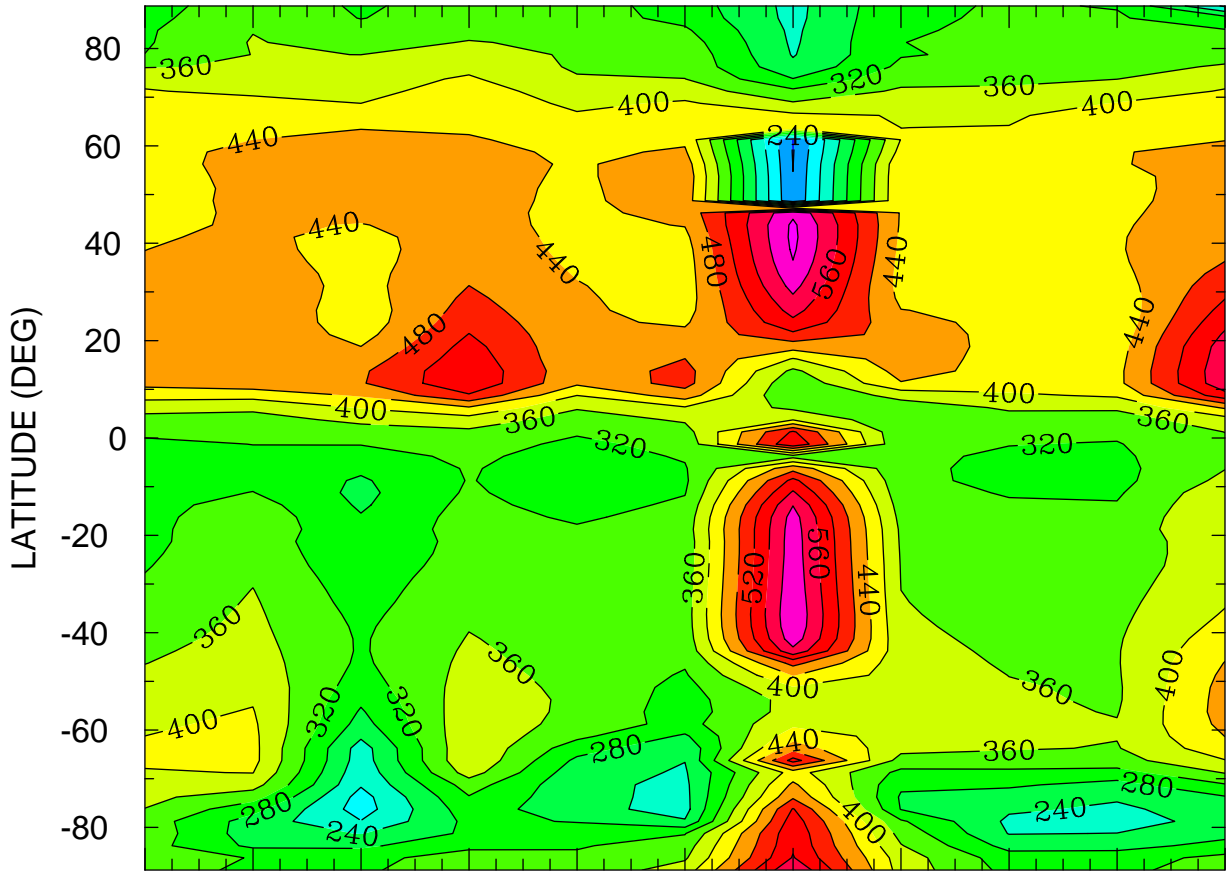
MIN,MAX= -9.3263E+04 3.7770E+04 INTERVAL= 1.0000E+04
FIRST: tiegcm2.0_res2.5_jul2000_weimer_imf_prim_001.nc
LAST: tiegcm2.0_res2.5_jul2000_weimer_imf_prim_002.nc

ELECTRIC POTENTIAL (VOLTS)
ZP = 4.000 ZONAL MEANS



MIN,MAX= -4.9250E+04 3.7390E+04 INTERVAL= 5.0000E+03
FIRST: tiegcm2.0_res2.5_jul2000_weimer_imf_prim_001.nc
LAST: tiegcm2.0_res2.5_jul2000_weimer_imf_prim_002.nc

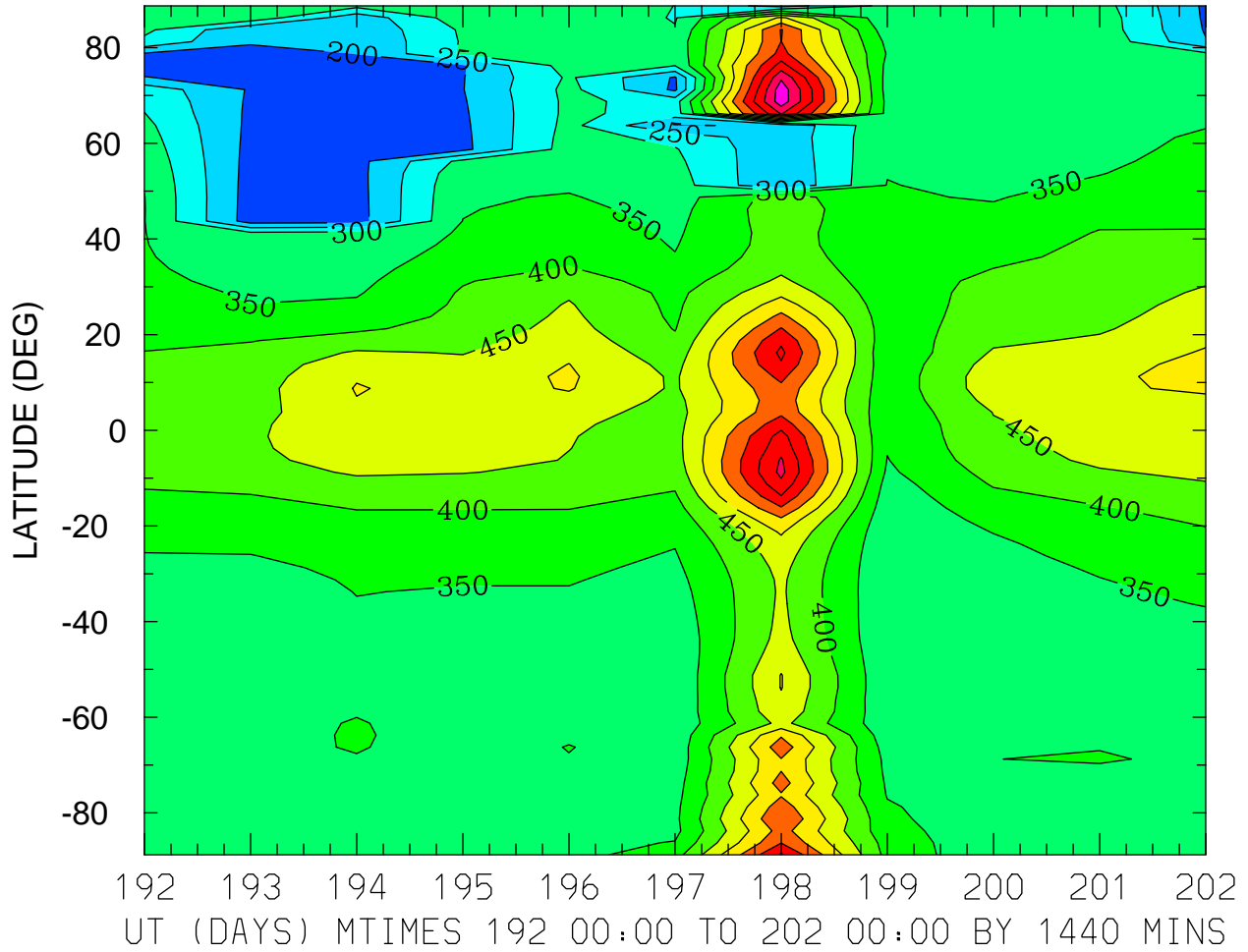
HMF2 (KM)
LOCAL TIME = 0.00



192 193 194 195 196 197 198 199 200 201 202
UT (DAYS) MTIMES 192 00:00 TO 202 00:00 BY 1440 MINS

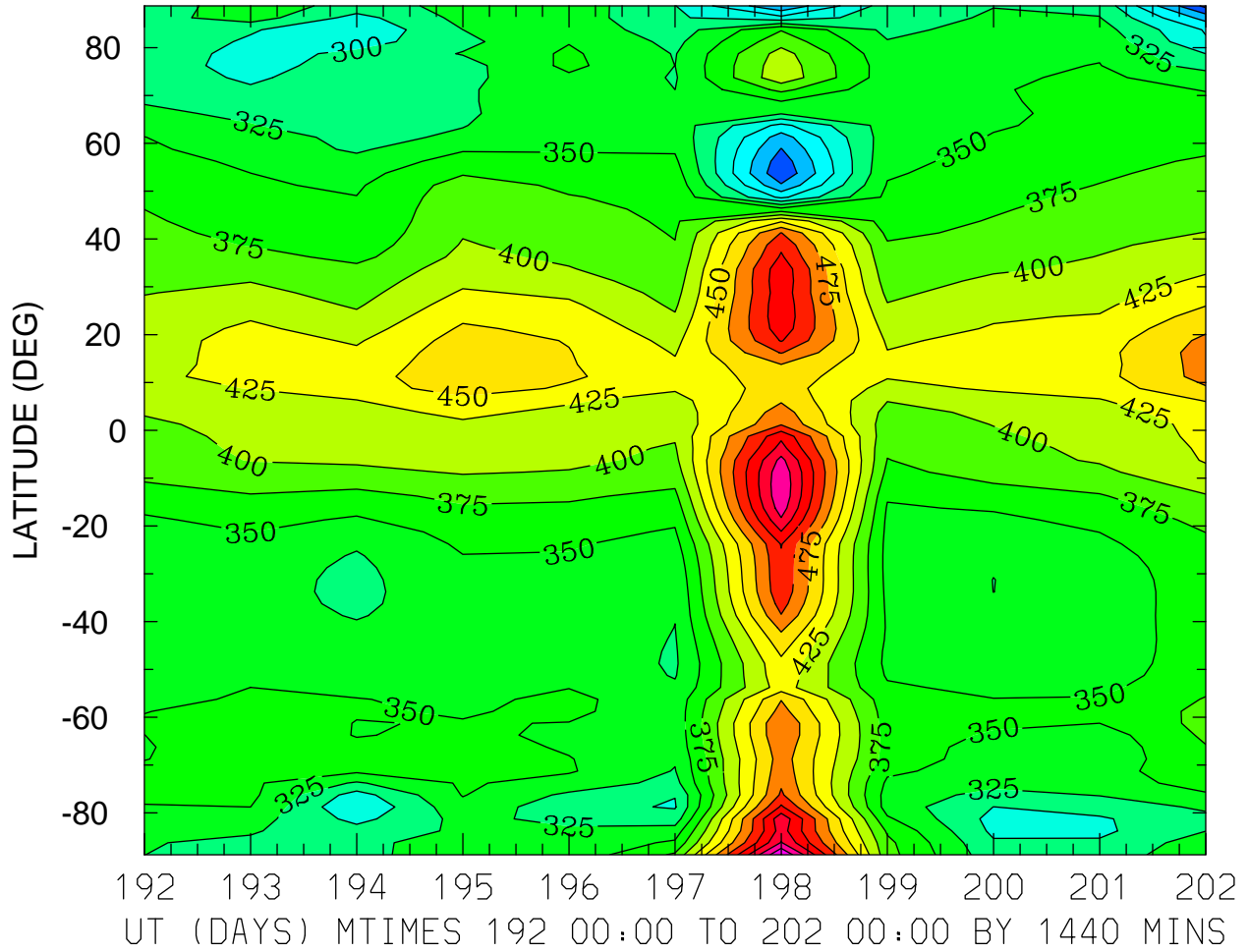
MIN,MAX= 1.1656E+02 6.4987E+02 INTERVAL= 4.0000E+01
FIRST: tiegcm2.0_res2.5_jul2000_weimer_imf_prim_001.nc
LAST: tiegcm2.0_res2.5_jul2000_weimer_imf_prim_002.nc

HMF2 (KM)
LOCAL TIME = 12.00



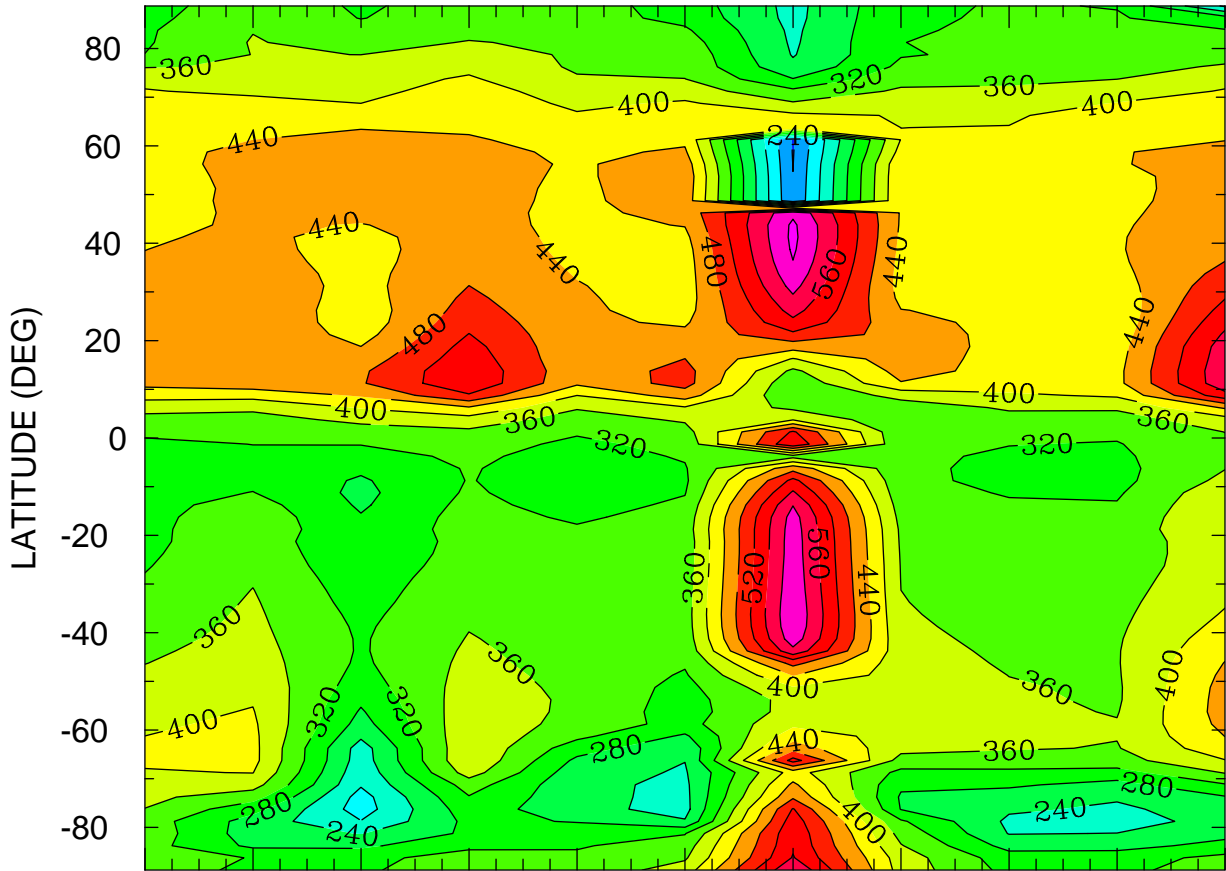
MIN,MAX= 1.7791E+02 7.8059E+02 INTERVAL= 5.0000E+01
FIRST: tiegcm2.0_res2.5_jul2000_weimer_imf_prim_001.nc
LAST: tiegcm2.0_res2.5_jul2000_weimer_imf_prim_002.nc

HMF2 (KM)
ZONAL MEANS



MIN,MAX= 1.9292E+02 6.2616E+02 INTERVAL= 2.5000E+01
FIRST: tiegcm2.0_res2.5_jul2000_weimer_imf_prim_001.nc
LAST: tiegcm2.0_res2.5_jul2000_weimer_imf_prim_002.nc

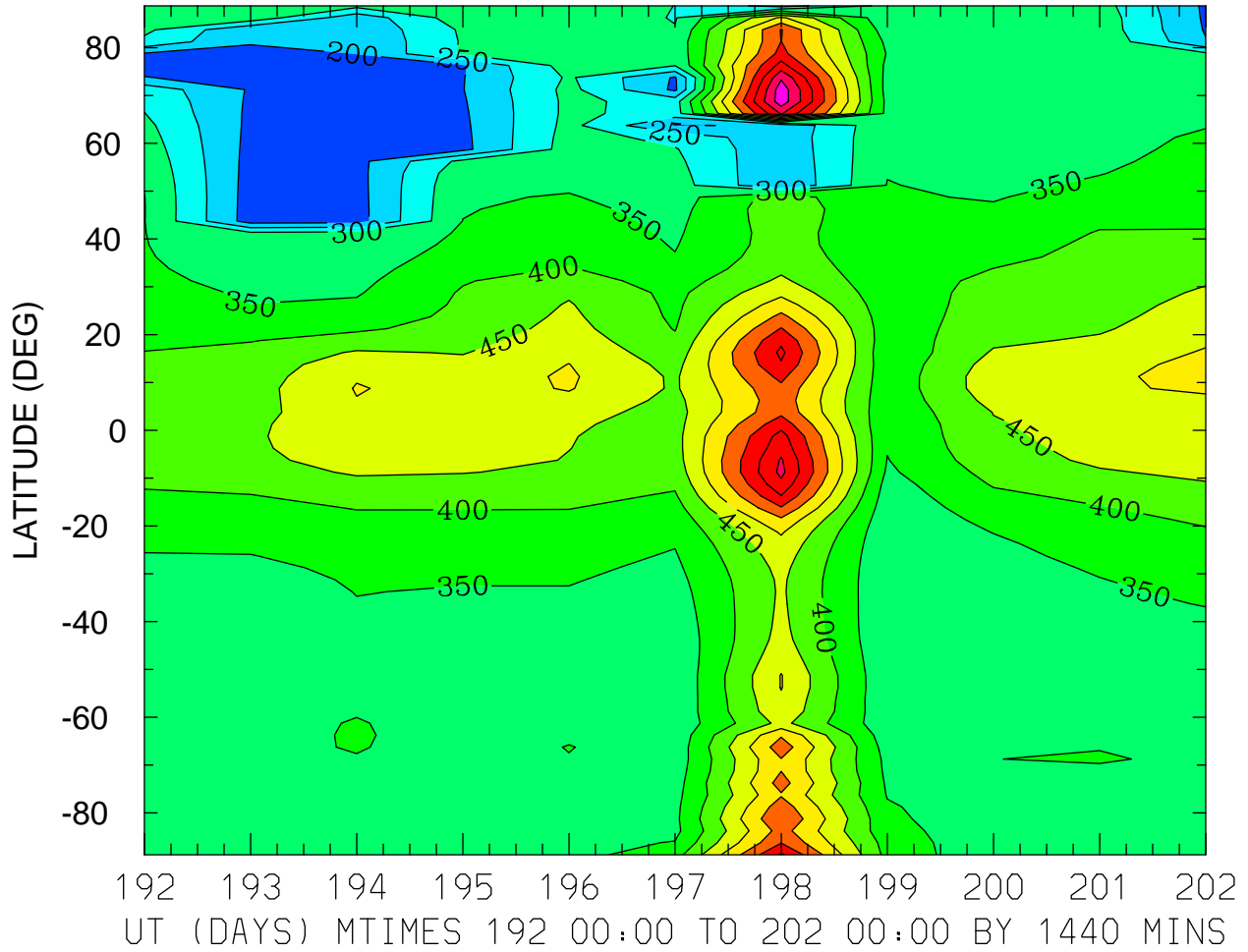
HMF2 (KM)
LOCAL TIME = 0.00



192 193 194 195 196 197 198 199 200 201 202
UT (DAYS) MTIMES 192 00:00 TO 202 00:00 BY 1440 MINS

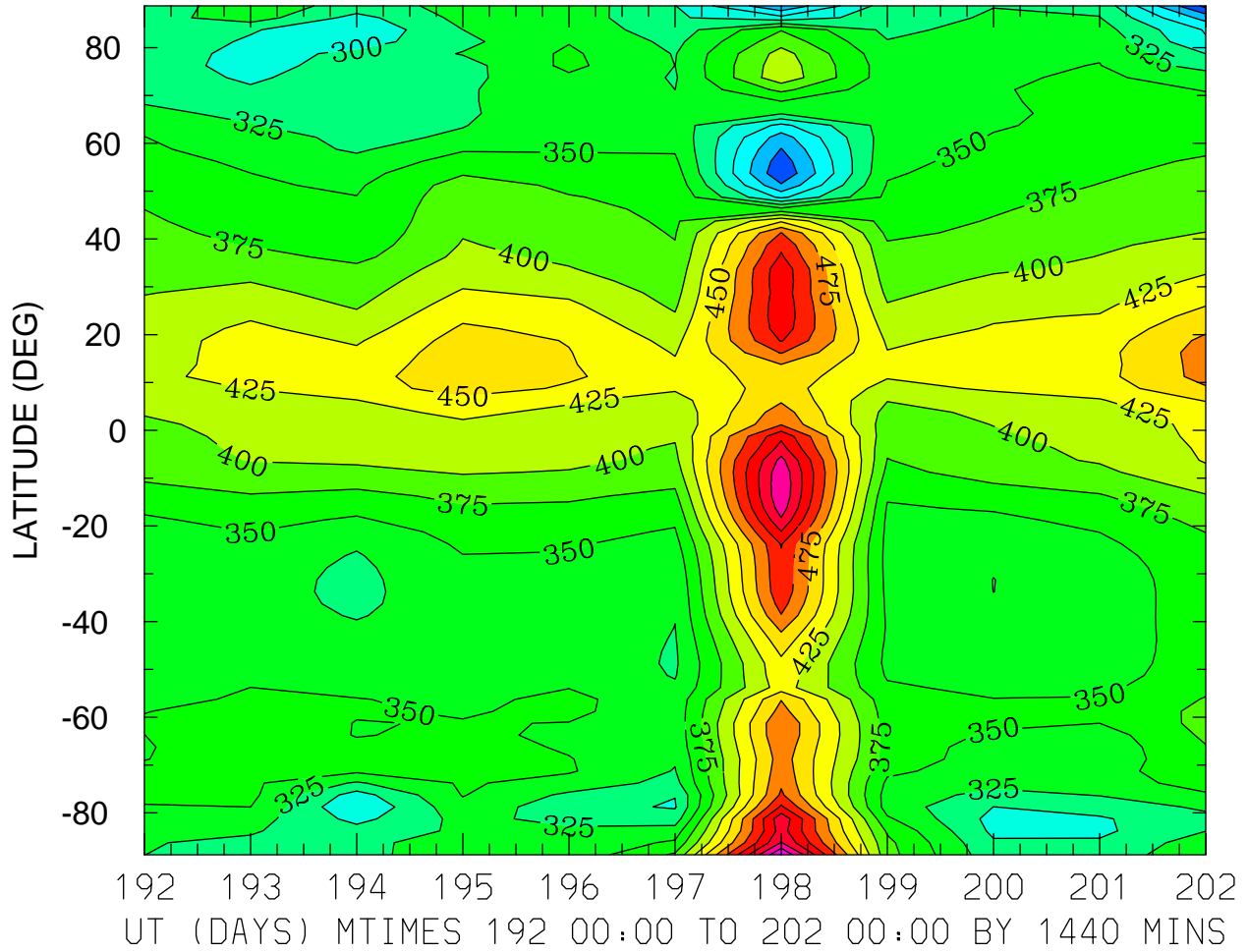
MIN,MAX= 1.1656E+02 6.4987E+02 INTERVAL= 4.0000E+01
FIRST: tiegcm2.0_res2.5_jul2000_weimer_imf_prim_001.nc
LAST: tiegcm2.0_res2.5_jul2000_weimer_imf_prim_002.nc

HMF2 (KM)
LOCAL TIME = 12.00



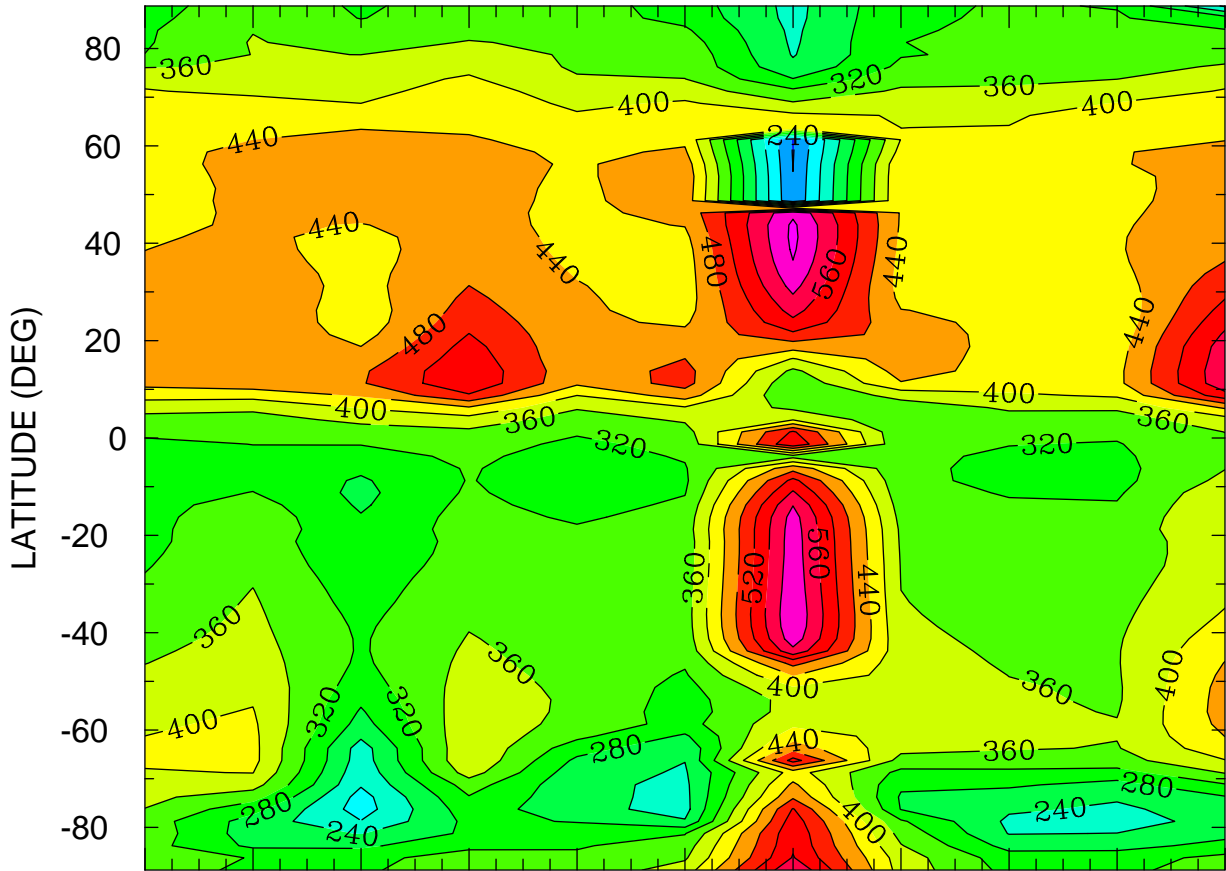
MIN,MAX= 1.7791E+02 7.8059E+02 INTERVAL= 5.0000E+01
FIRST: tiegcm2.0_res2.5_jul2000_weimer_imf_prim_001.nc
LAST: tiegcm2.0_res2.5_jul2000_weimer_imf_prim_002.nc

HMF2 (KM)
ZONAL MEANS



MIN,MAX= 1.9292E+02 6.2616E+02 INTERVAL= 2.5000E+01
FIRST: tiegcm2.0_res2.5_jul2000_weimer_imf_prim_001.nc
LAST: tiegcm2.0_res2.5_jul2000_weimer_imf_prim_002.nc

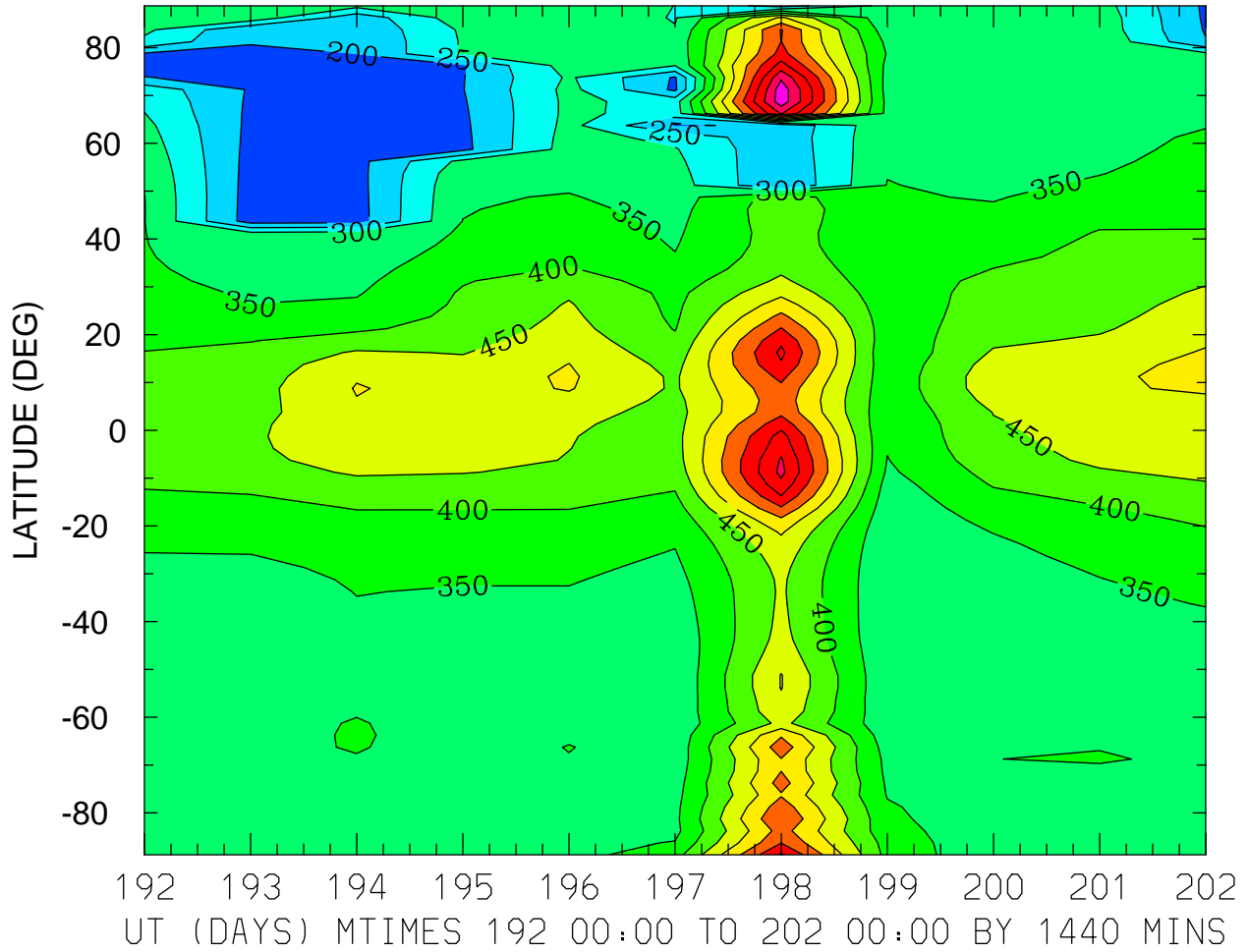
HMF2 (KM)
LOCAL TIME = 0.00



192 193 194 195 196 197 198 199 200 201 202
UT (DAYS) MTIMES 192 00:00 TO 202 00:00 BY 1440 MINS

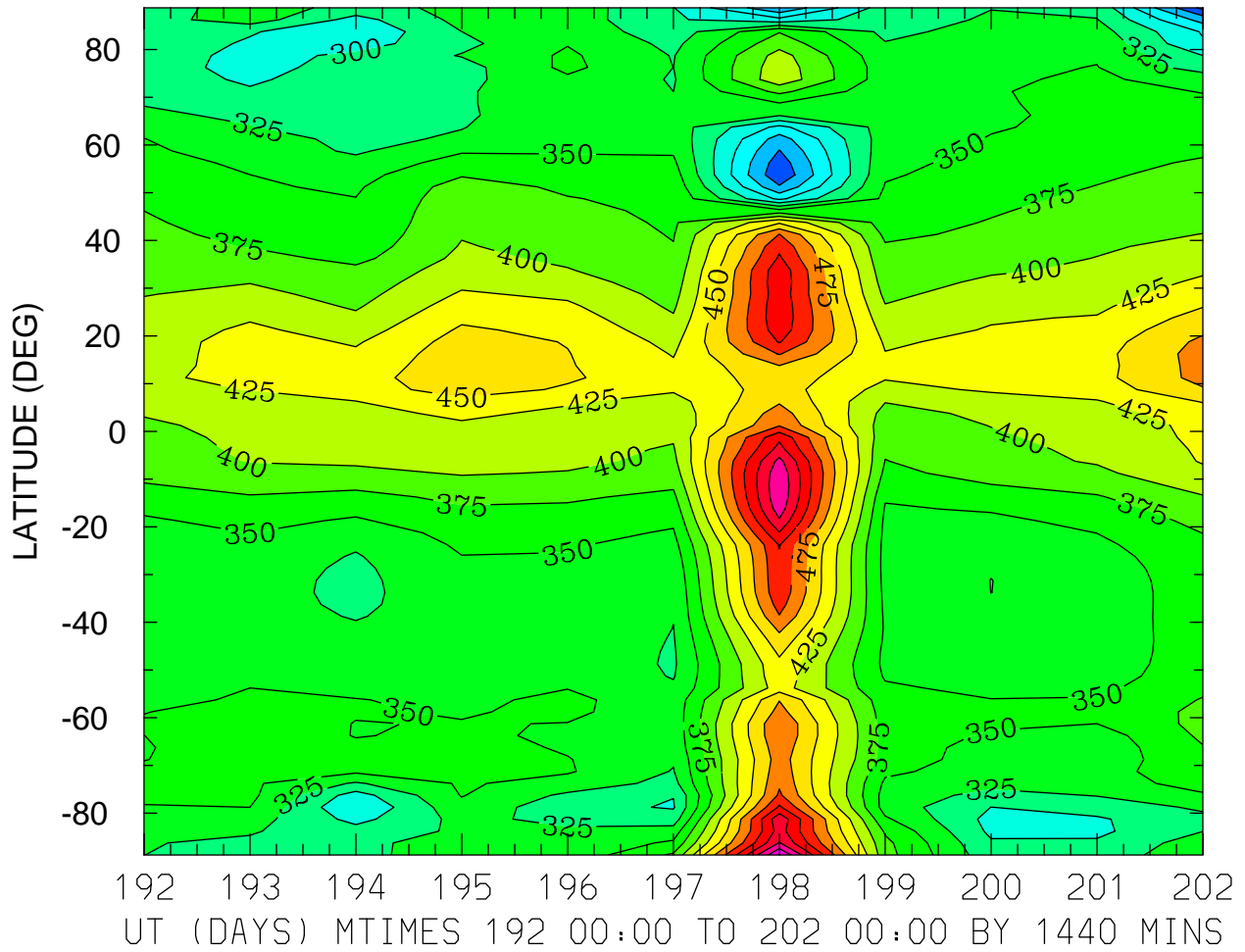
MIN,MAX= 1.1656E+02 6.4987E+02 INTERVAL= 4.0000E+01
FIRST: tiegcm2.0_res2.5_jul2000_weimer_imf_prim_001.nc
LAST: tiegcm2.0_res2.5_jul2000_weimer_imf_prim_002.nc

HMF2 (KM)
LOCAL TIME = 12.00



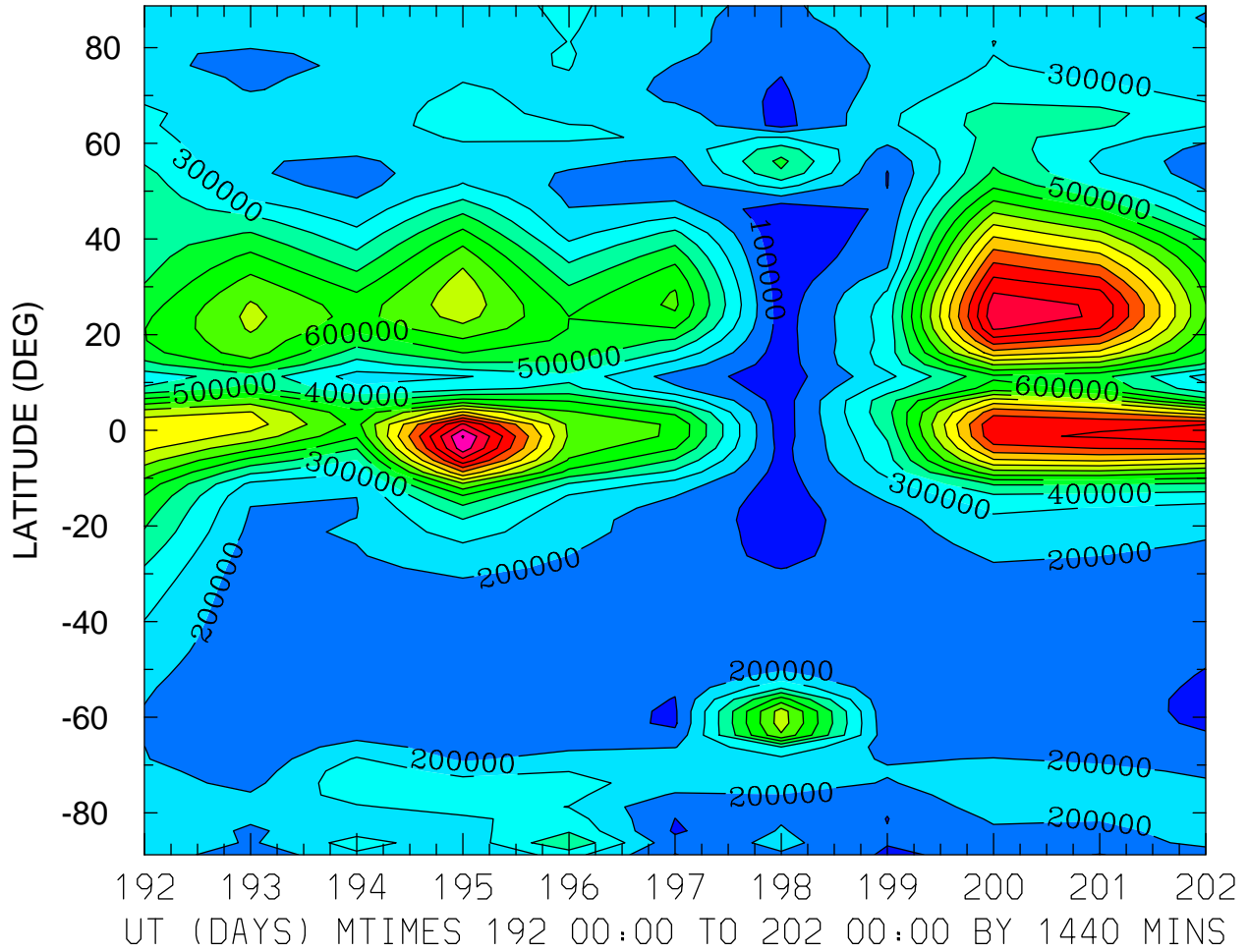
MIN,MAX= 1.7791E+02 7.8059E+02 INTERVAL= 5.0000E+01
FIRST: tiegcm2.0_res2.5_jul2000_weimer_imf_prim_001.nc
LAST: tiegcm2.0_res2.5_jul2000_weimer_imf_prim_002.nc

HMF2 (KM)
ZONAL MEANS



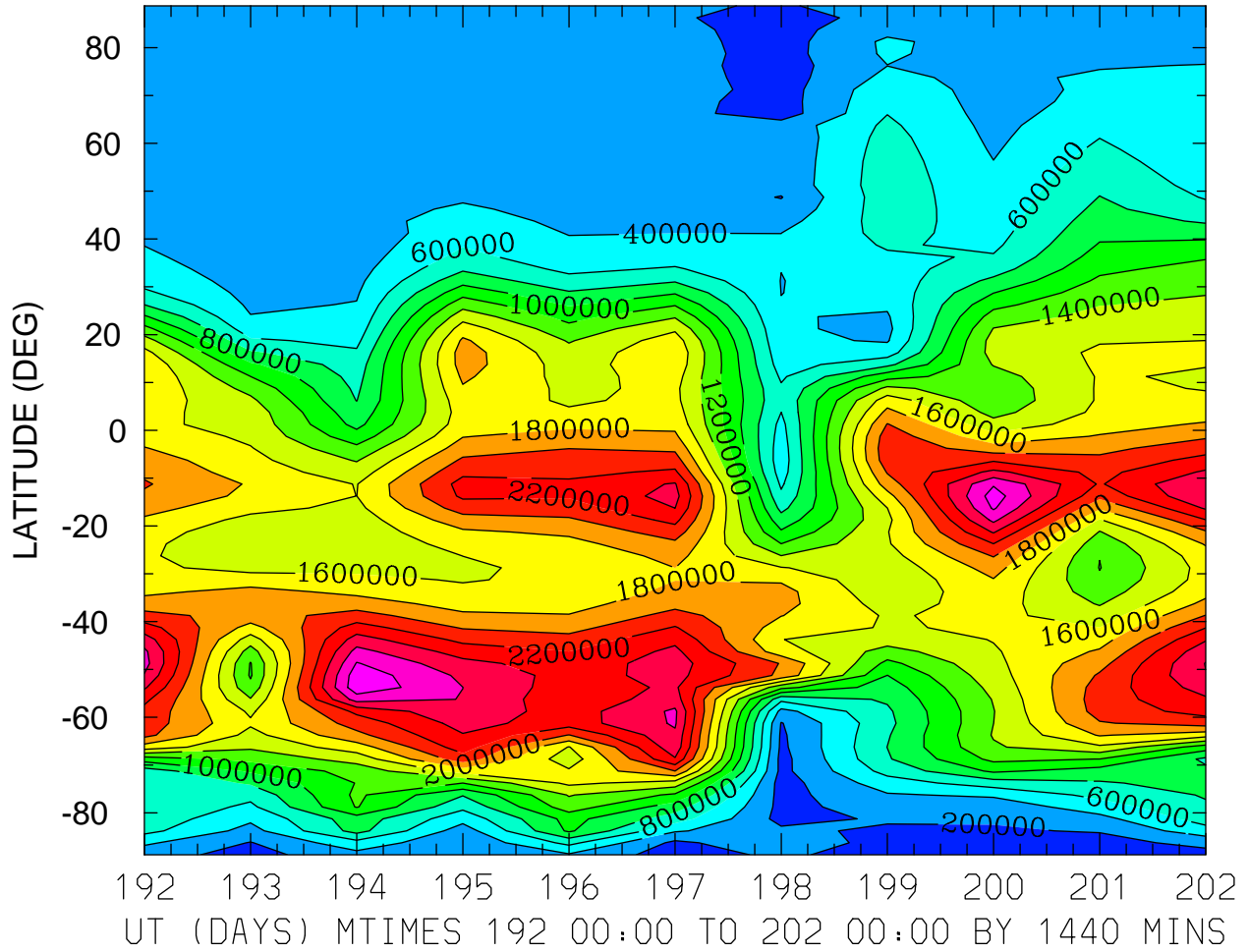
MIN,MAX= 1.9292E+02 6.2616E+02 INTERVAL= 2.5000E+01
FIRST: tiegcm2.0_res2.5_jul2000_weimer_imf_prim_001.nc
LAST: tiegcm2.0_res2.5_jul2000_weimer_imf_prim_002.nc

NMF2 ()
LOCAL TIME = 0.00



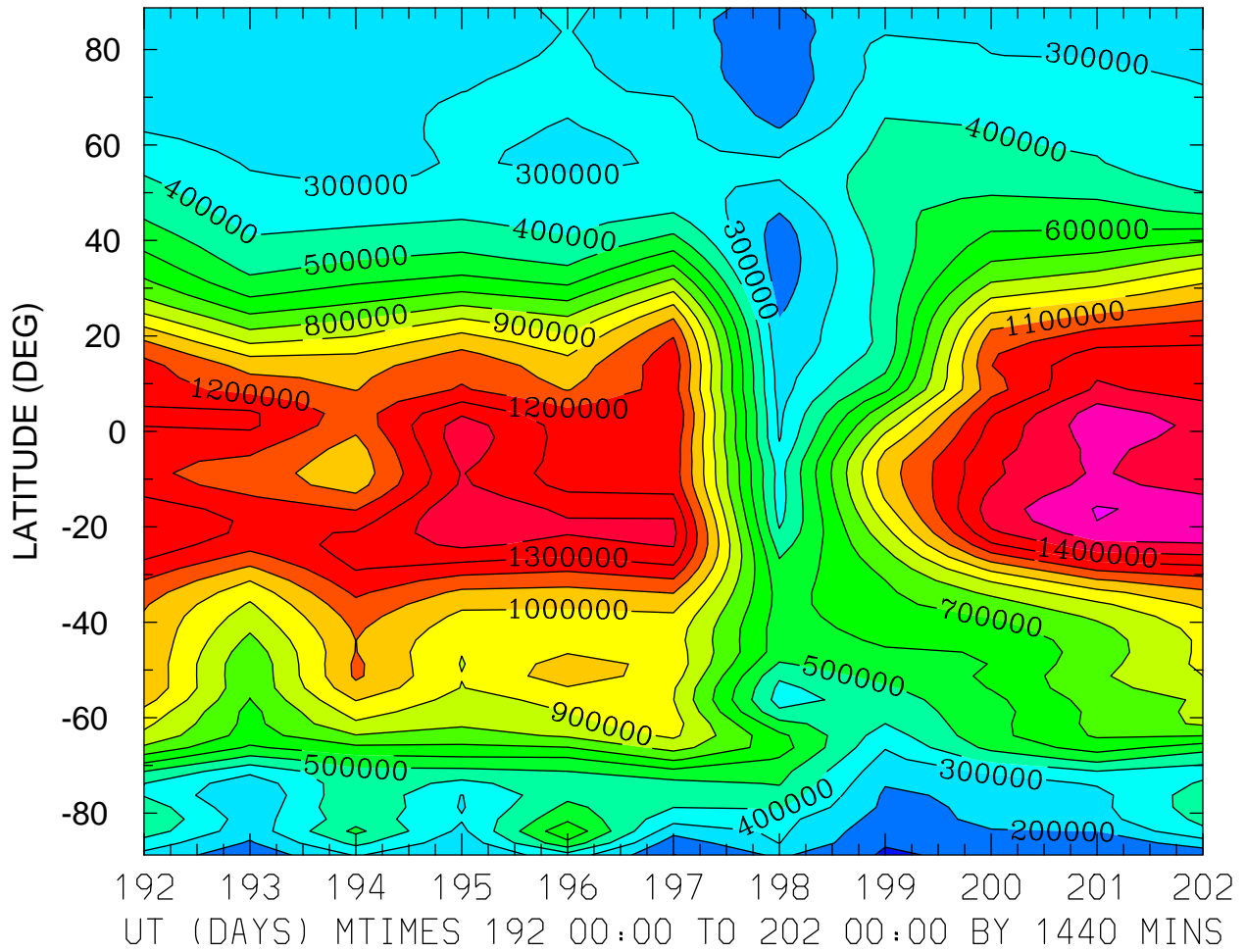
MIN,MAX= 1.9647E+04 1.6076E+06 INTERVAL= 1.0000E+05
FIRST: tiegcm2.0_res2.5_jul2000_weimer_imf_prim_001.nc
LAST: tiegcm2.0_res2.5_jul2000_weimer_imf_prim_002.nc

NMF2 ()
LOCAL TIME = 12.00



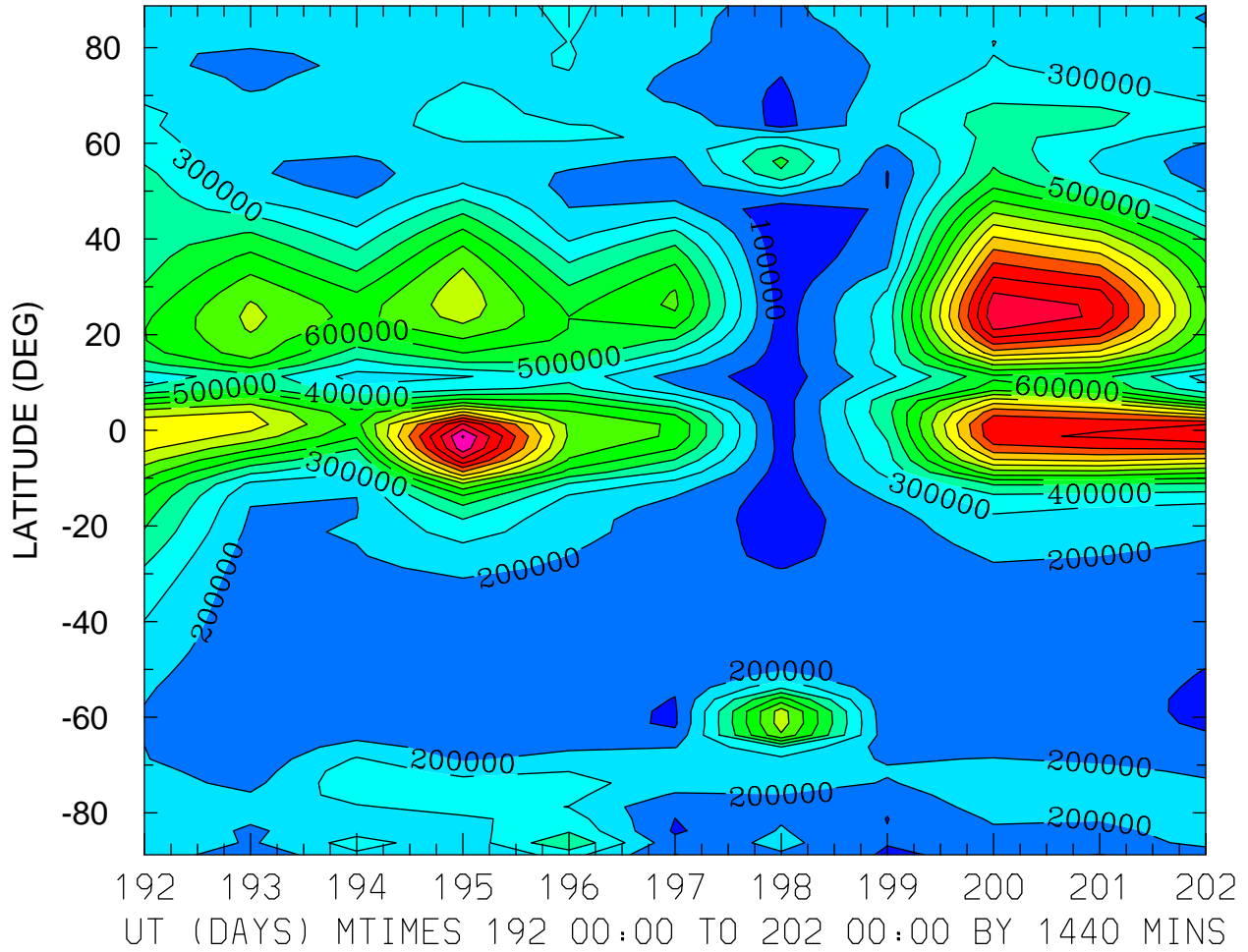
MIN,MAX= 8.7581E+04 2.9430E+06 INTERVAL= 2.0000E+05
FIRST: tiegcm2.0_res2.5_jul2000_weimer_imf_prim_001.nc
LAST: tiegcm2.0_res2.5_jul2000_weimer_imf_prim_002.nc

NMF2 ()
ZONAL MEANS



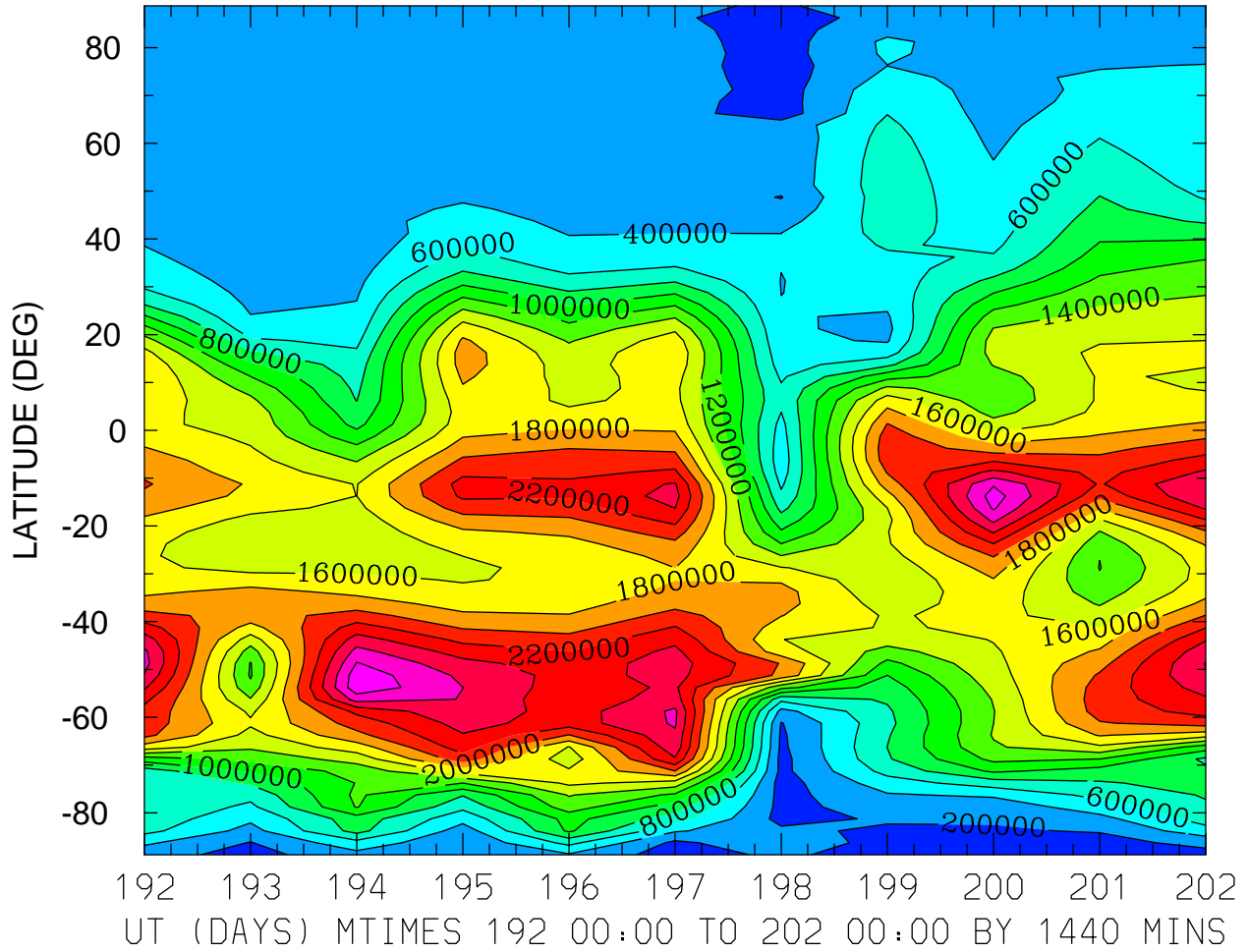
MIN,MAX= 8.7641E+04 1.6068E+06 INTERVAL= 1.0000E+05
FIRST: tiegcm2.0_res2.5_jul2000_weimer_imf_prim_001.nc
LAST: tiegcm2.0_res2.5_jul2000_weimer_imf_prim_002.nc

NMF2 ()
LOCAL TIME = 0.00



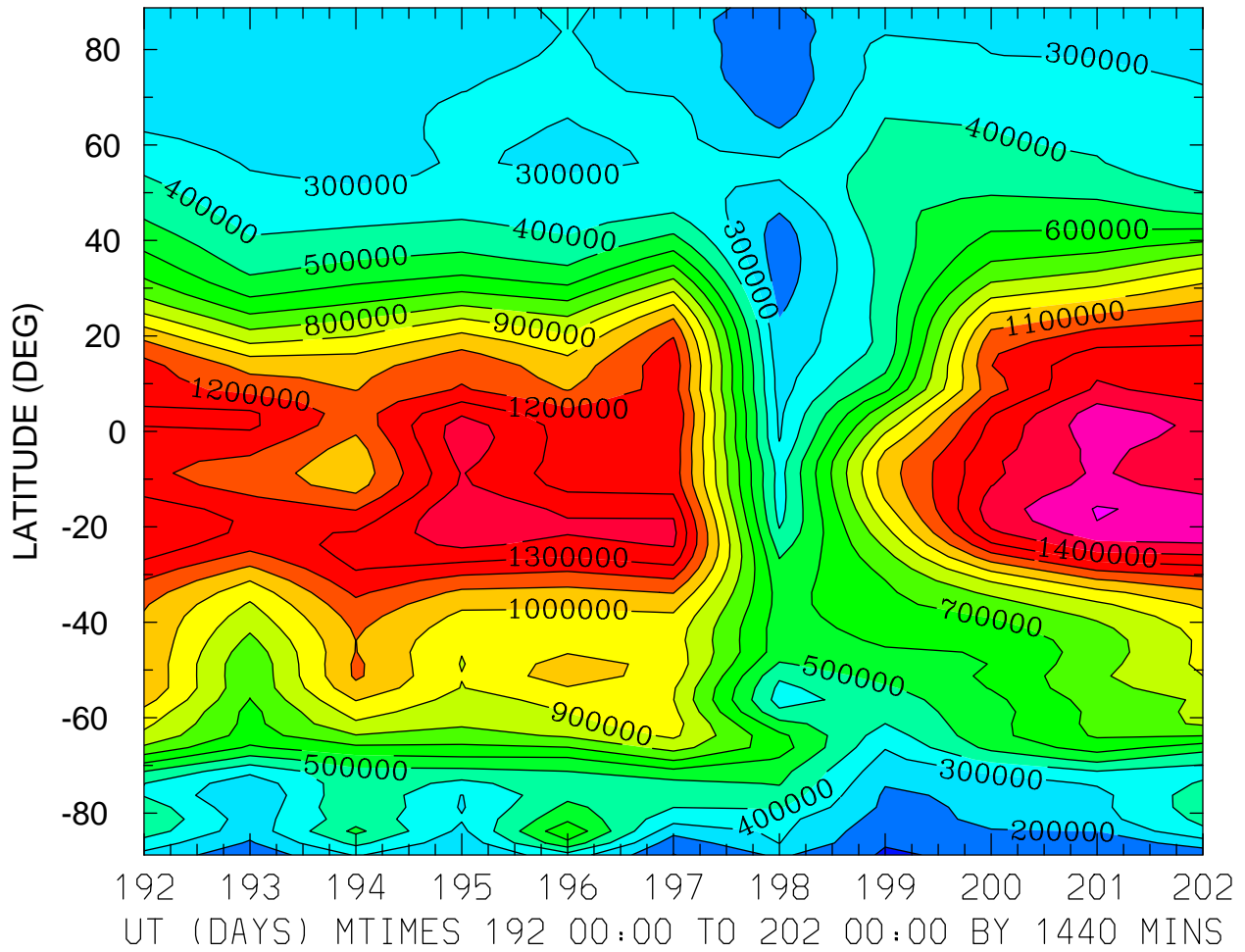
MIN,MAX= 1.9647E+04 1.6076E+06 INTERVAL= 1.0000E+05
FIRST: tiegcm2.0_res2.5_jul2000_weimer_imf_prim_001.nc
LAST: tiegcm2.0_res2.5_jul2000_weimer_imf_prim_002.nc

NMF2 ()
LOCAL TIME = 12.00



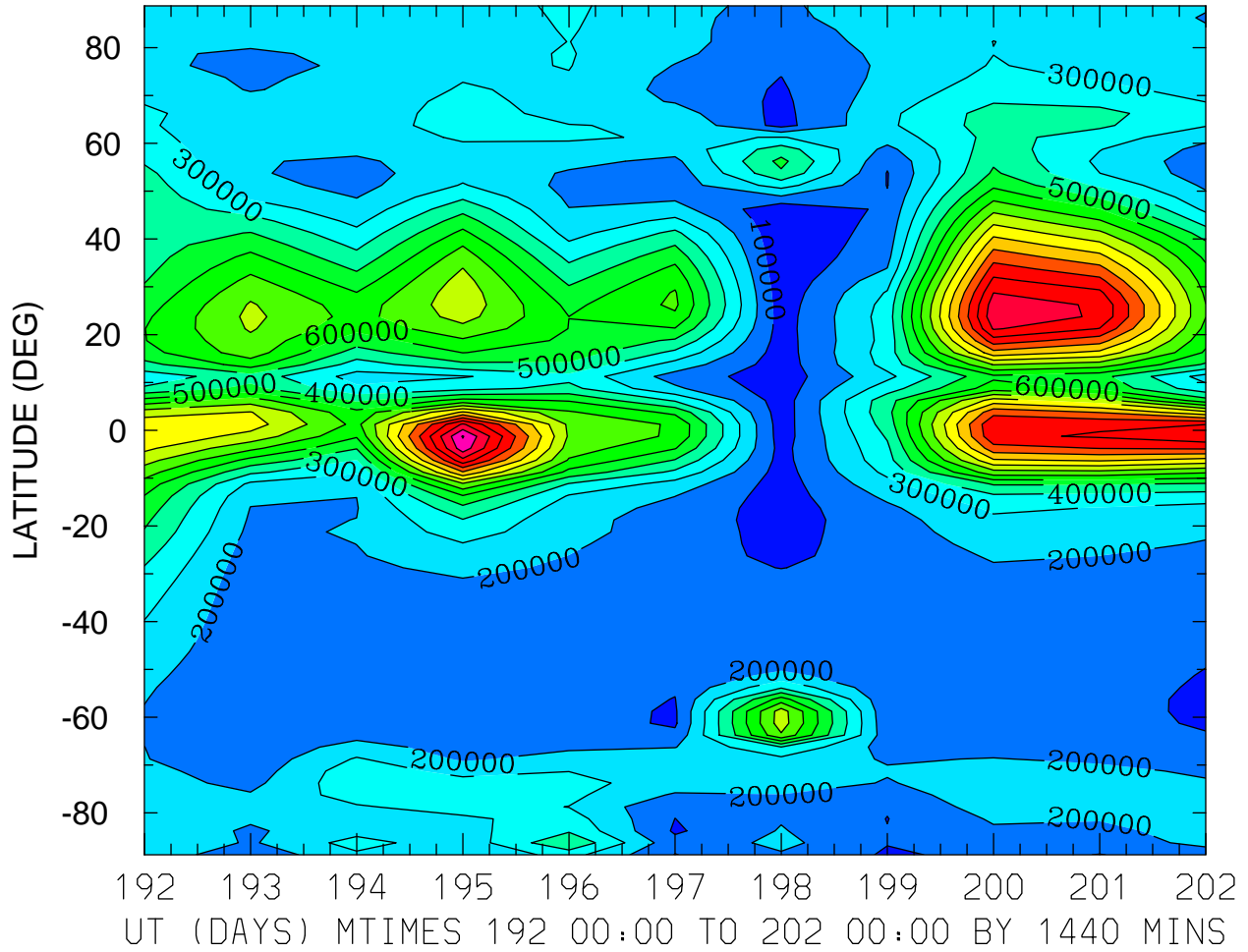
MIN,MAX= 8.7581E+04 2.9430E+06 INTERVAL= 2.0000E+05
FIRST: tiegcm2.0_res2.5_jul2000_weimer_imf_prim_001.nc
LAST: tiegcm2.0_res2.5_jul2000_weimer_imf_prim_002.nc

NMF2 ()
ZONAL MEANS



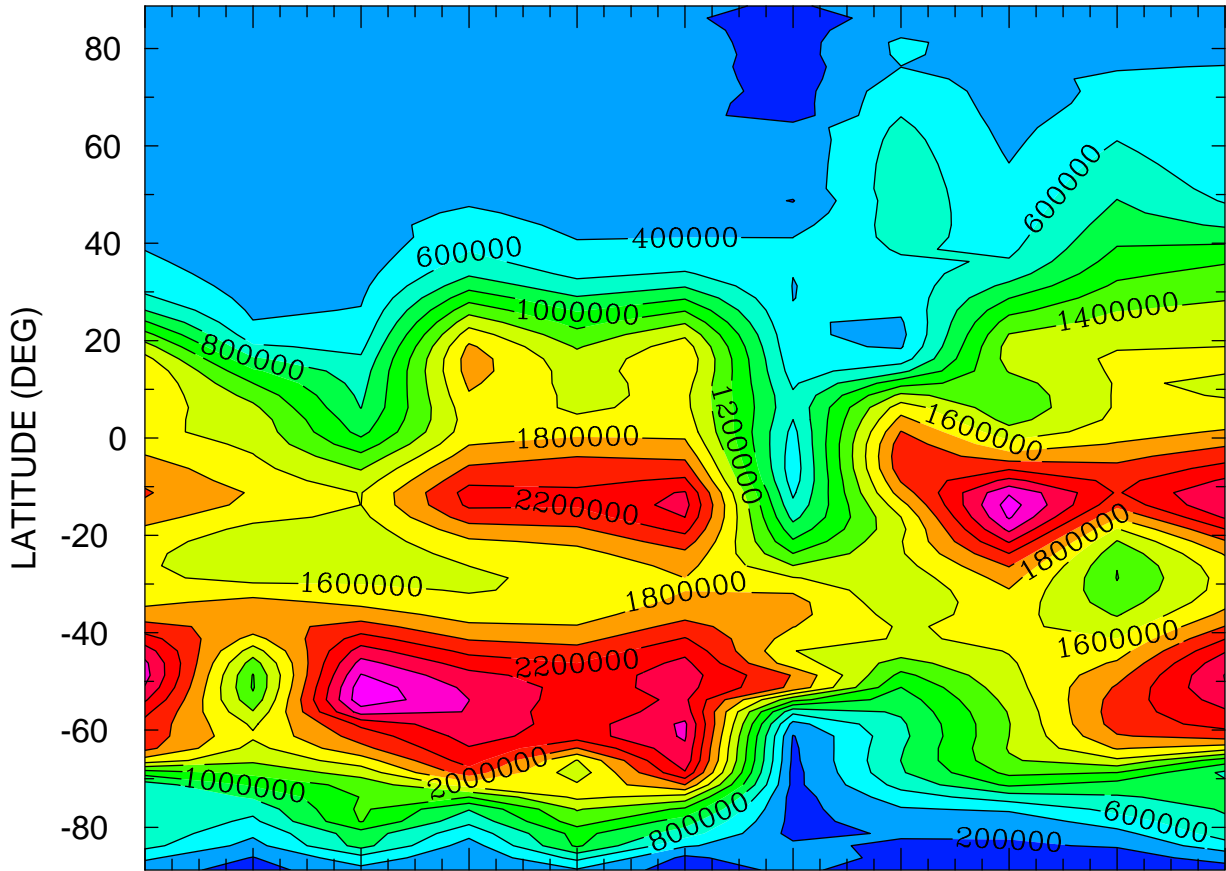
MIN,MAX= 8.7641E+04 1.6068E+06 INTERVAL= 1.0000E+05
FIRST: tiegcm2.0_res2.5_jul2000_weimer_imf_prim_001.nc
LAST: tiegcm2.0_res2.5_jul2000_weimer_imf_prim_002.nc

NMF2 ()
LOCAL TIME = 0.00



MIN,MAX= 1.9647E+04 1.6076E+06 INTERVAL= 1.0000E+05
FIRST: tiegcm2.0_res2.5_jul2000_weimer_imf_prim_001.nc
LAST: tiegcm2.0_res2.5_jul2000_weimer_imf_prim_002.nc

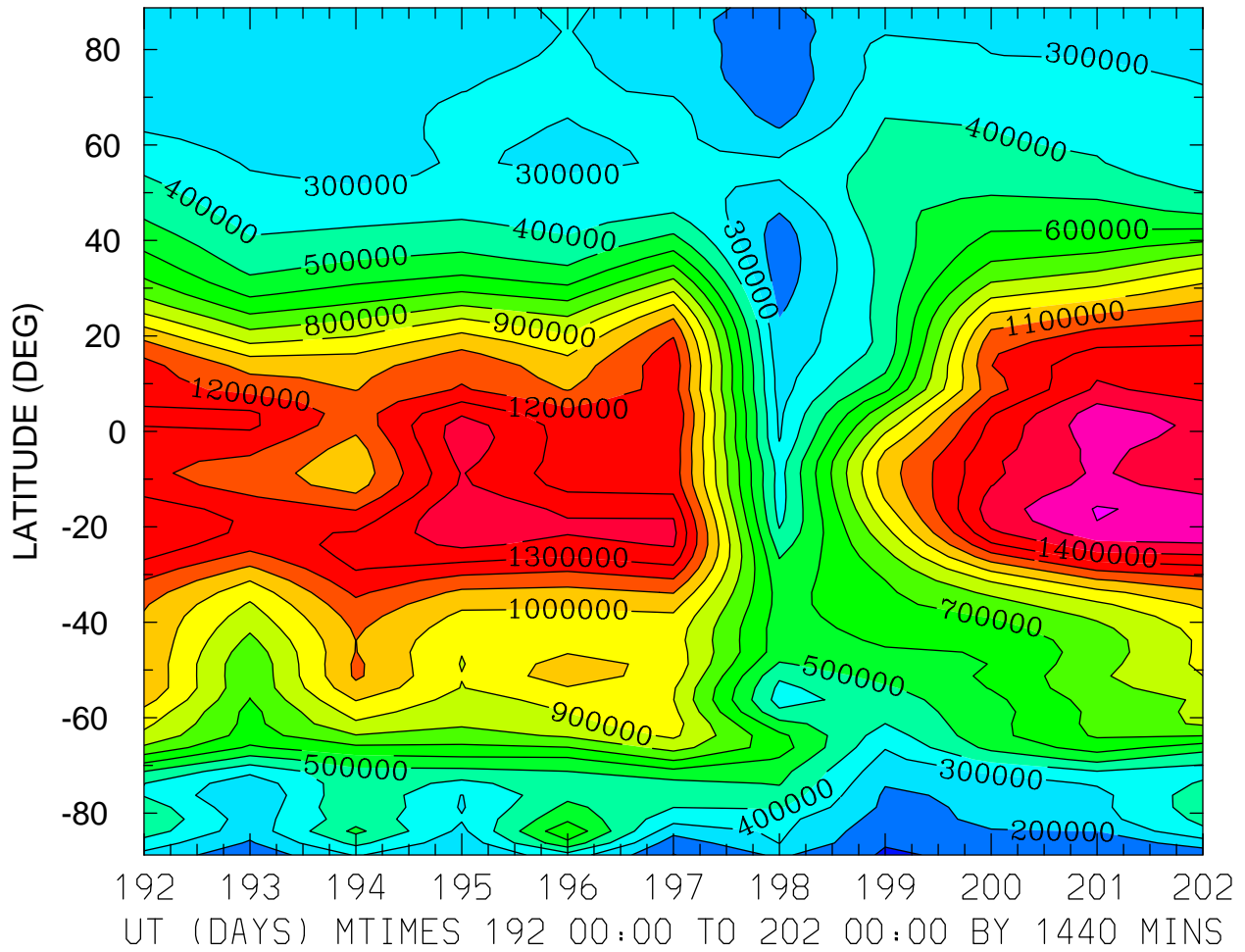
NMF2 ()
LOCAL TIME = 12.00



192 193 194 195 196 197 198 199 200 201 202
UT (DAYS) MTIMES 192 00:00 TO 202 00:00 BY 1440 MINS

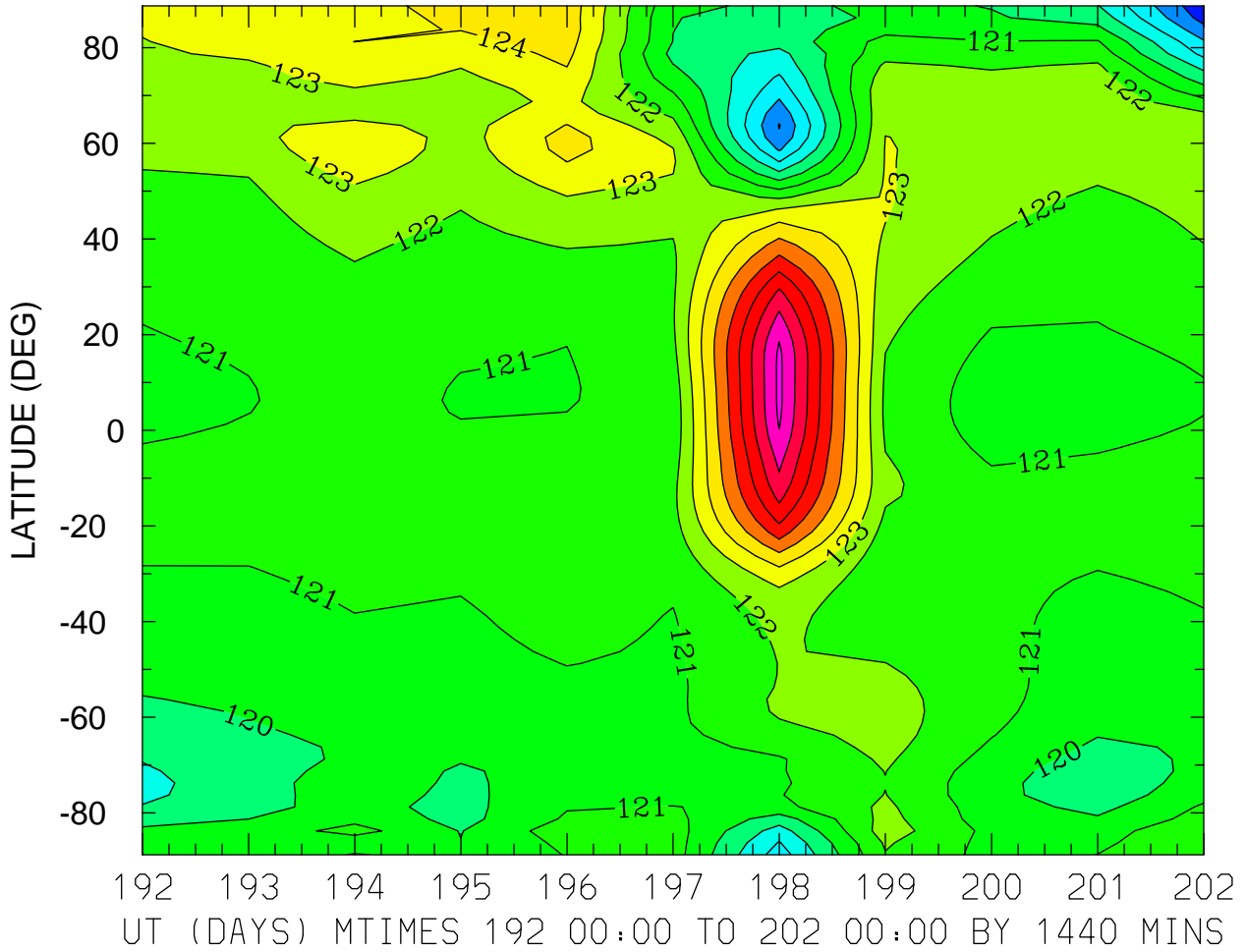
MIN,MAX= 8.7581E+04 2.9430E+06 INTERVAL= 2.0000E+05
FIRST: tiegcm2.0_res2.5_jul2000_weimer_imf_prim_001.nc
LAST: tiegcm2.0_res2.5_jul2000_weimer_imf_prim_002.nc

NMF2 ()
ZONAL MEANS



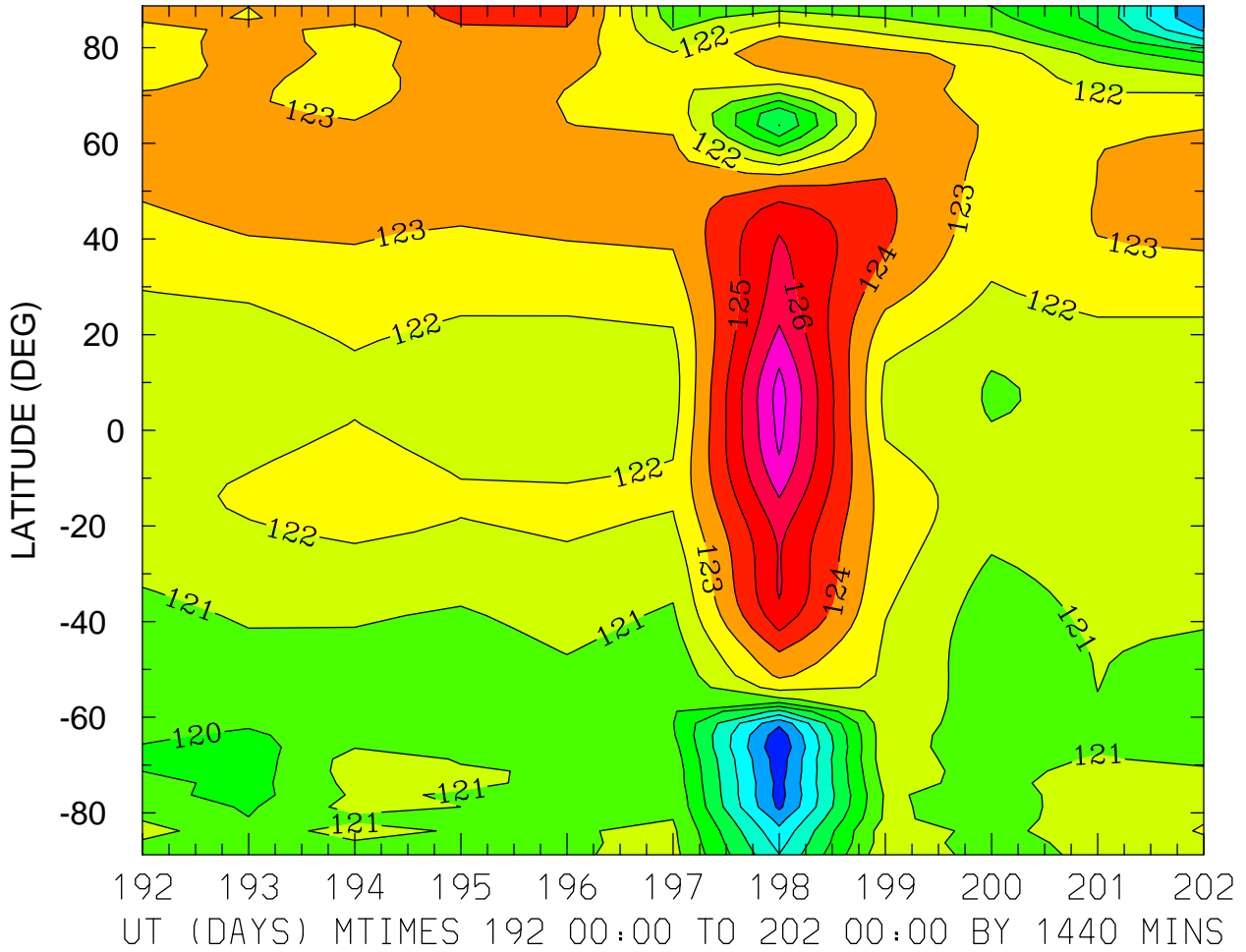
MIN,MAX= 8.7641E+04 1.6068E+06 INTERVAL= 1.0000E+05
FIRST: tiegcm2.0_res2.5_jul2000_weimer_imf_prim_001.nc
LAST: tiegcm2.0_res2.5_jul2000_weimer_imf_prim_002.nc

GEOPOTENTIAL HEIGHT (KM)
ZP = -4.000 LOCAL TIME = 0.00



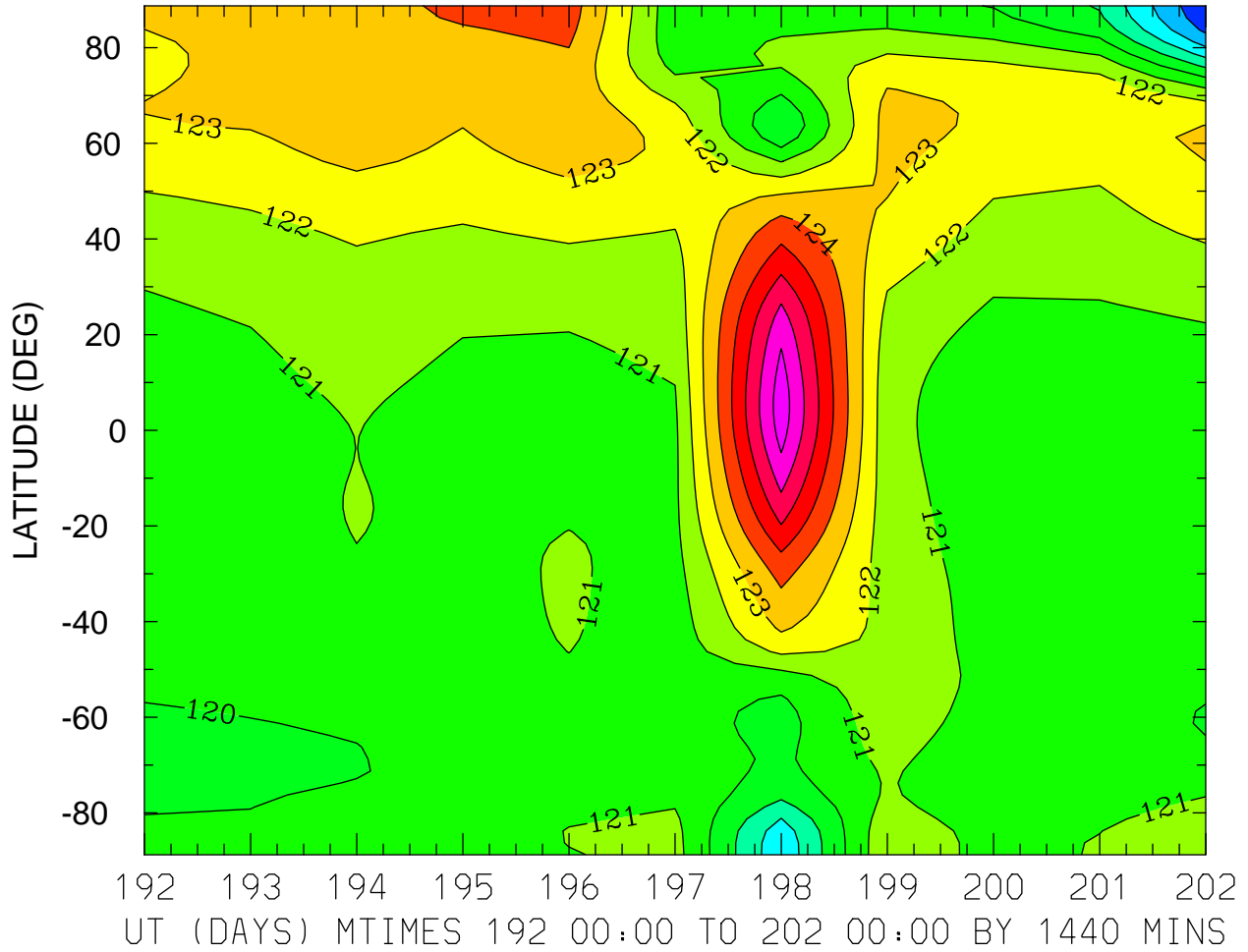
MIN,MAX= 1.1524E+02 1.3023E+02 INTERVAL= 1.0000E+00
FIRST: tiegcm2.0_res2.5_jul2000_weimer_imf_prim_001.nc
LAST: tiegcm2.0_res2.5_jul2000_weimer_imf_prim_002.nc

GEOPOTENTIAL HEIGHT (KM)
ZP = -4.000 LOCAL TIME = 12.00



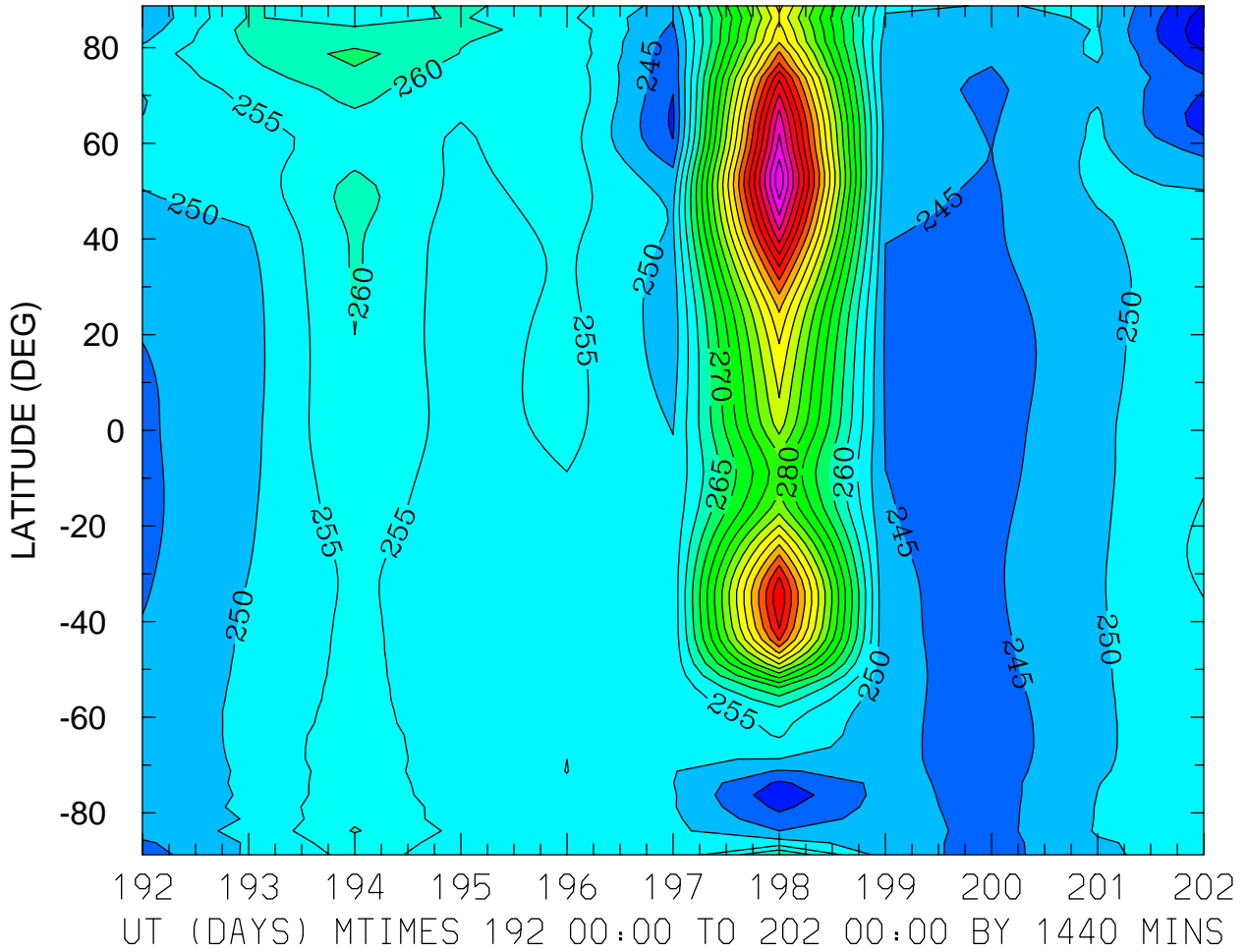
MIN,MAX= 1.1414E+02 1.2841E+02 INTERVAL= 1.0000E+00
FIRST: tiegcm2.0_res2.5_jul2000_weimer_imf_prim_001.nc
LAST: tiegcm2.0_res2.5_jul2000_weimer_imf_prim_002.nc

GEOPOTENTIAL HEIGHT (KM)
ZP = -4.000 ZONAL MEANS



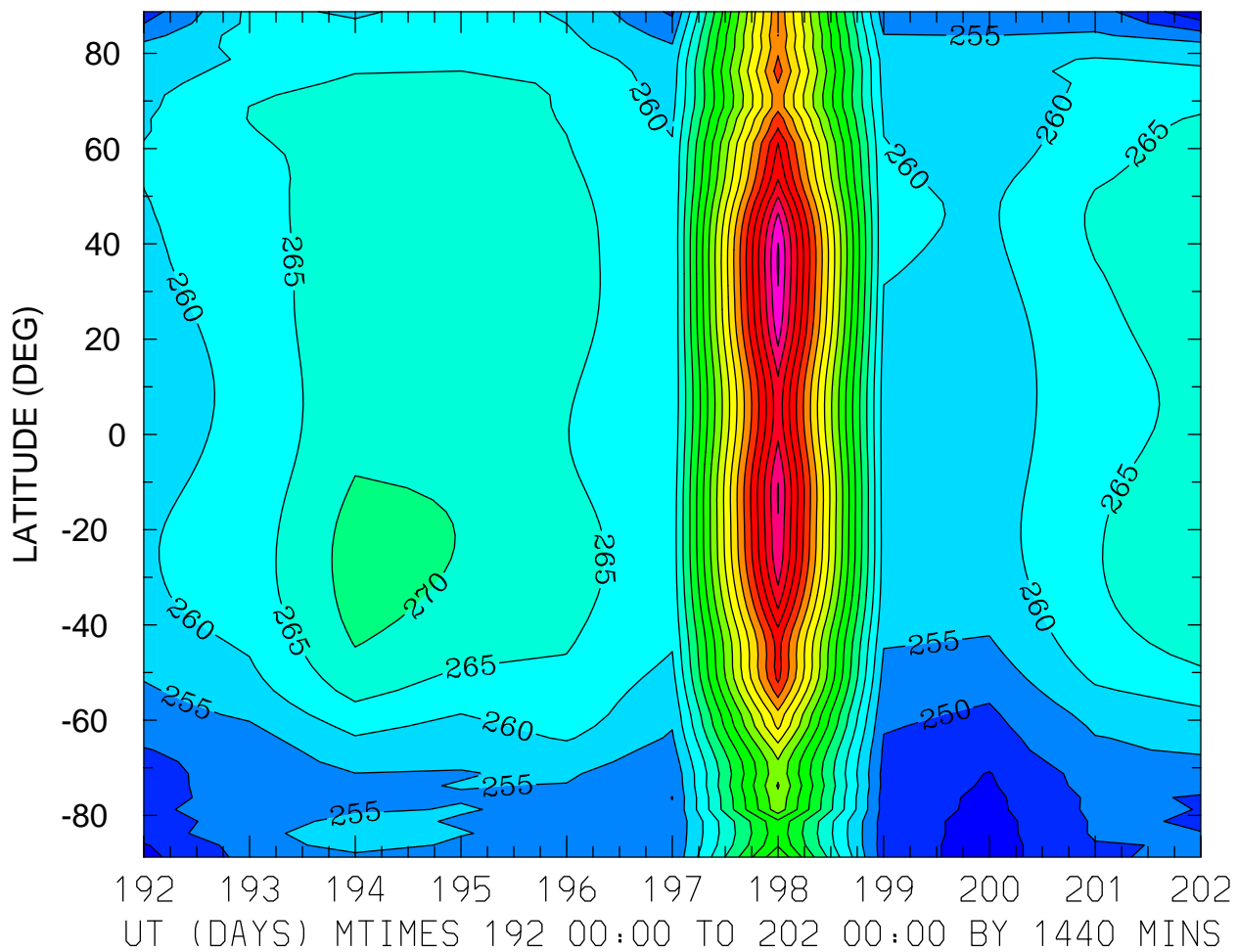
MIN,MAX= 1.1510E+02 1.2857E+02 INTERVAL= 1.0000E+00
FIRST: tiegcm2.0_res2.5_jul2000_weimer_imf_prim_001.nc
LAST: tiegcm2.0_res2.5_jul2000_weimer_imf_prim_002.nc

GEOPOTENTIAL HEIGHT (KM)
ZP = 0.000 LOCAL TIME = 0.00



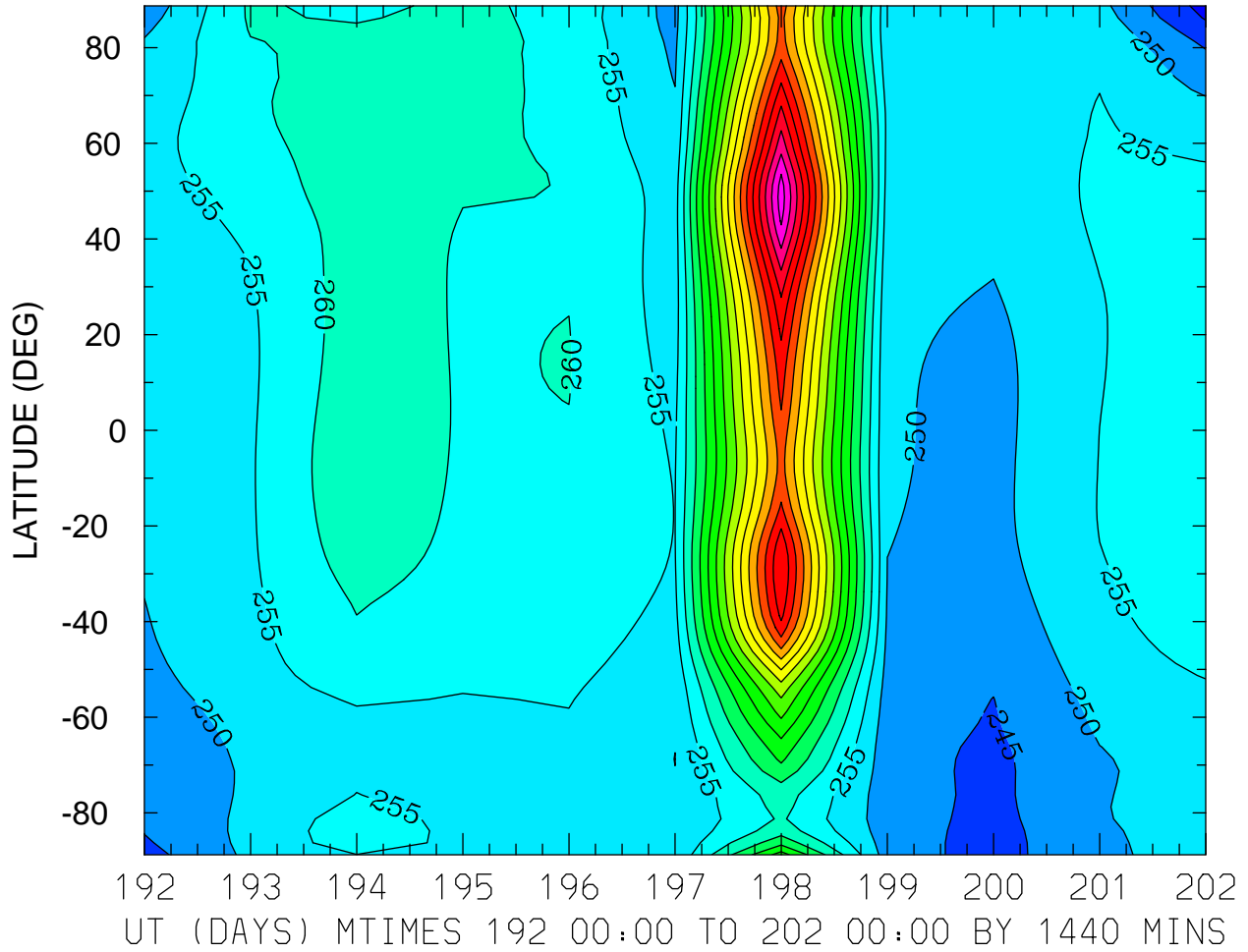
MIN,MAX= 2.3180E+02 3.4863E+02 INTERVAL= 5.0000E+00
FIRST: tiegcm2.0_res2.5_jul2000_weimer_imf_prim_001.nc
LAST: tiegcm2.0_res2.5_jul2000_weimer_imf_prim_002.nc

GEOPOTENTIAL HEIGHT (KM)
ZP = 0.000 LOCAL TIME = 12.00



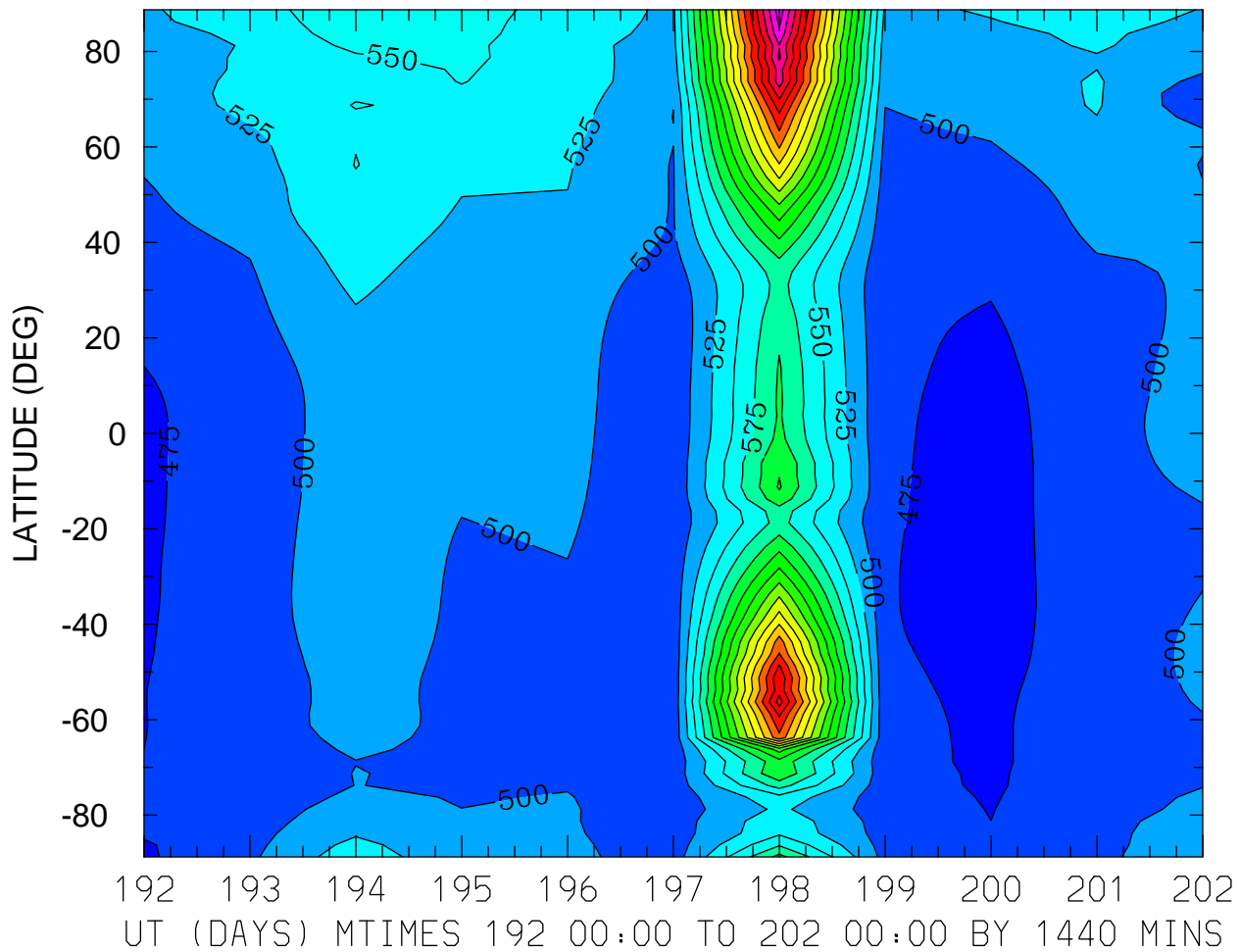
MIN,MAX= 2.4130E+02 3.4570E+02 INTERVAL= 5.0000E+00
FIRST: tiegcm2.0_res2.5_jul2000_weimer_imf_prim_001.nc
LAST: tiegcm2.0_res2.5_jul2000_weimer_imf_prim_002.nc

GEOPOTENTIAL HEIGHT (KM)
ZP = 0.000 ZONAL MEANS



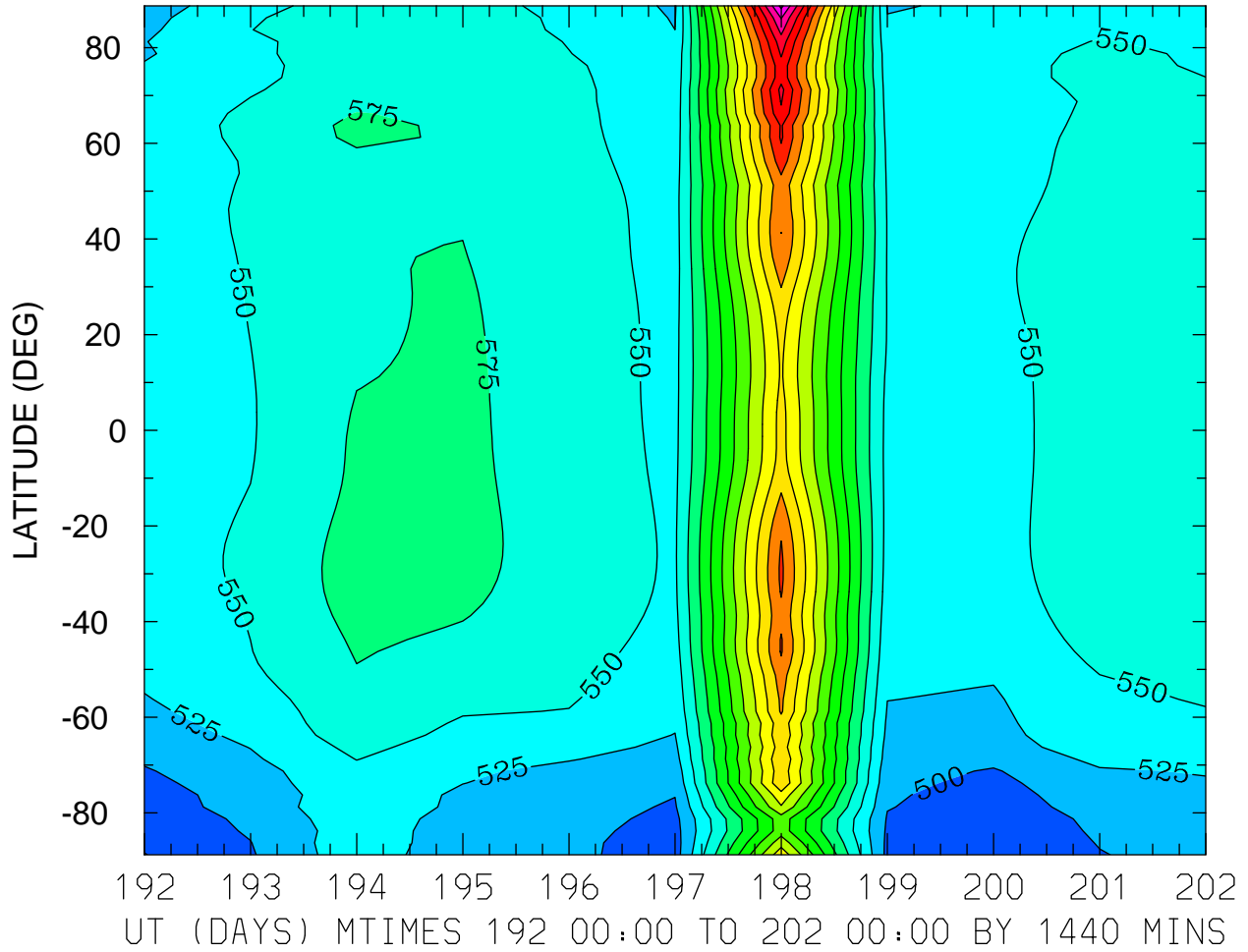
MIN,MAX= 2.3800E+02 3.3761E+02 INTERVAL= 5.0000E+00
FIRST: tiegcm2.0_res2.5_jul2000_weimer_imf_prim_001.nc
LAST: tiegcm2.0_res2.5_jul2000_weimer_imf_prim_002.nc

GEOPOTENTIAL HEIGHT (KM)
ZP = 4.000 LOCAL TIME = 0.00



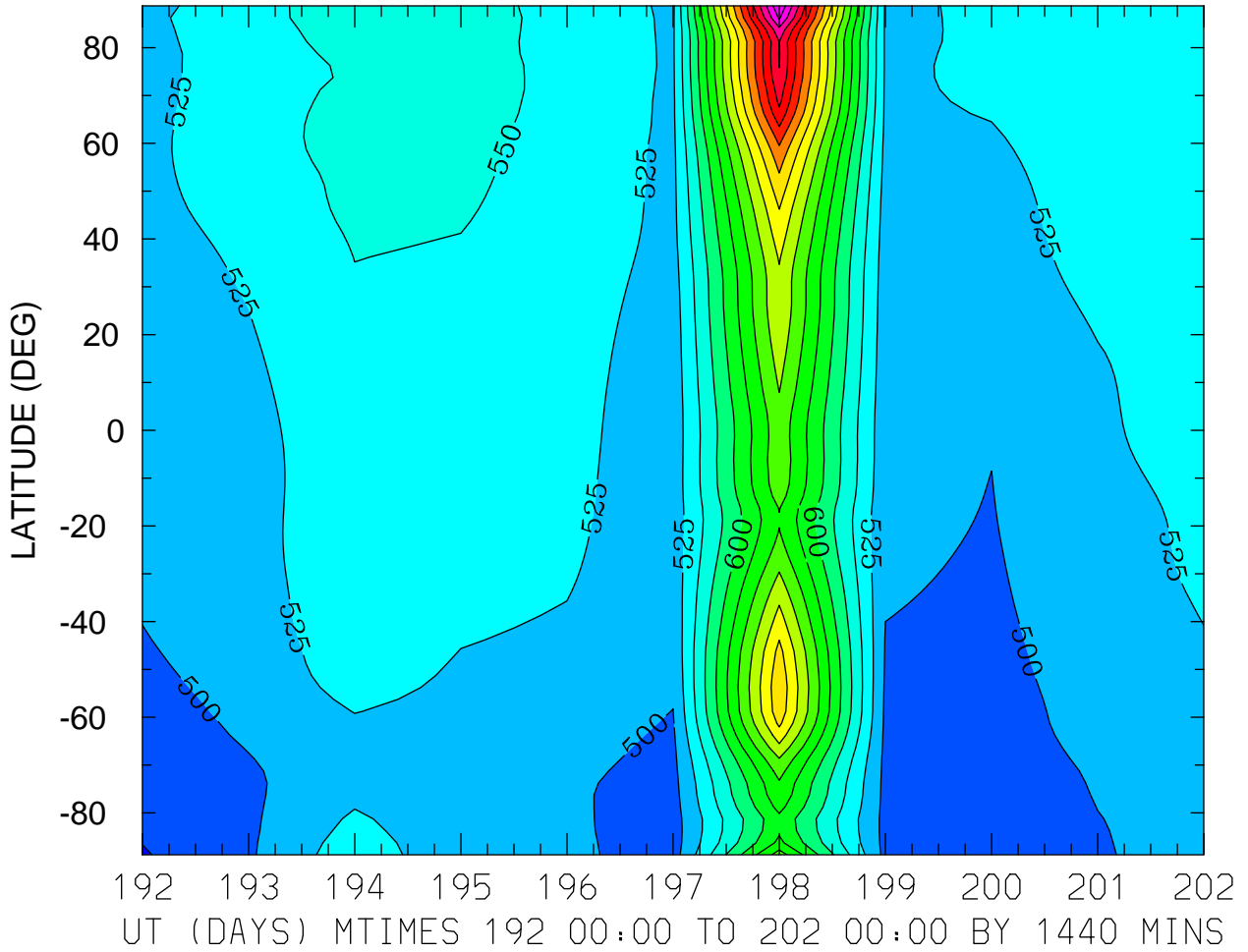
MIN,MAX= 4.6577E+02 9.3993E+02 INTERVAL= 2.5000E+01
FIRST: tiegcm2.0_res2.5_jul2000_weimer_imf_prim_001.nc
LAST: tiegcm2.0_res2.5_jul2000_weimer_imf_prim_002.nc

GEOPOTENTIAL HEIGHT (KM)
ZP = 4.000 LOCAL TIME = 12.00



MIN,MAX= 4.7435E+02 9.0696E+02 INTERVAL= 2.5000E+01
FIRST: tiegcm2.0_res2.5_jul2000_weimer_imf_prim_001.nc
LAST: tiegcm2.0_res2.5_jul2000_weimer_imf_prim_002.nc

GEOPOTENTIAL HEIGHT (KM)
ZP = 4.000 ZONAL MEANS



MIN,MAX= 4.7290E+02 9.2327E+02 INTERVAL= 2.5000E+01
FIRST: tiegcm2.0_res2.5_jul2000_weimer_imf_prim_001.nc
LAST: tiegcm2.0_res2.5_jul2000_weimer_imf_prim_002.nc