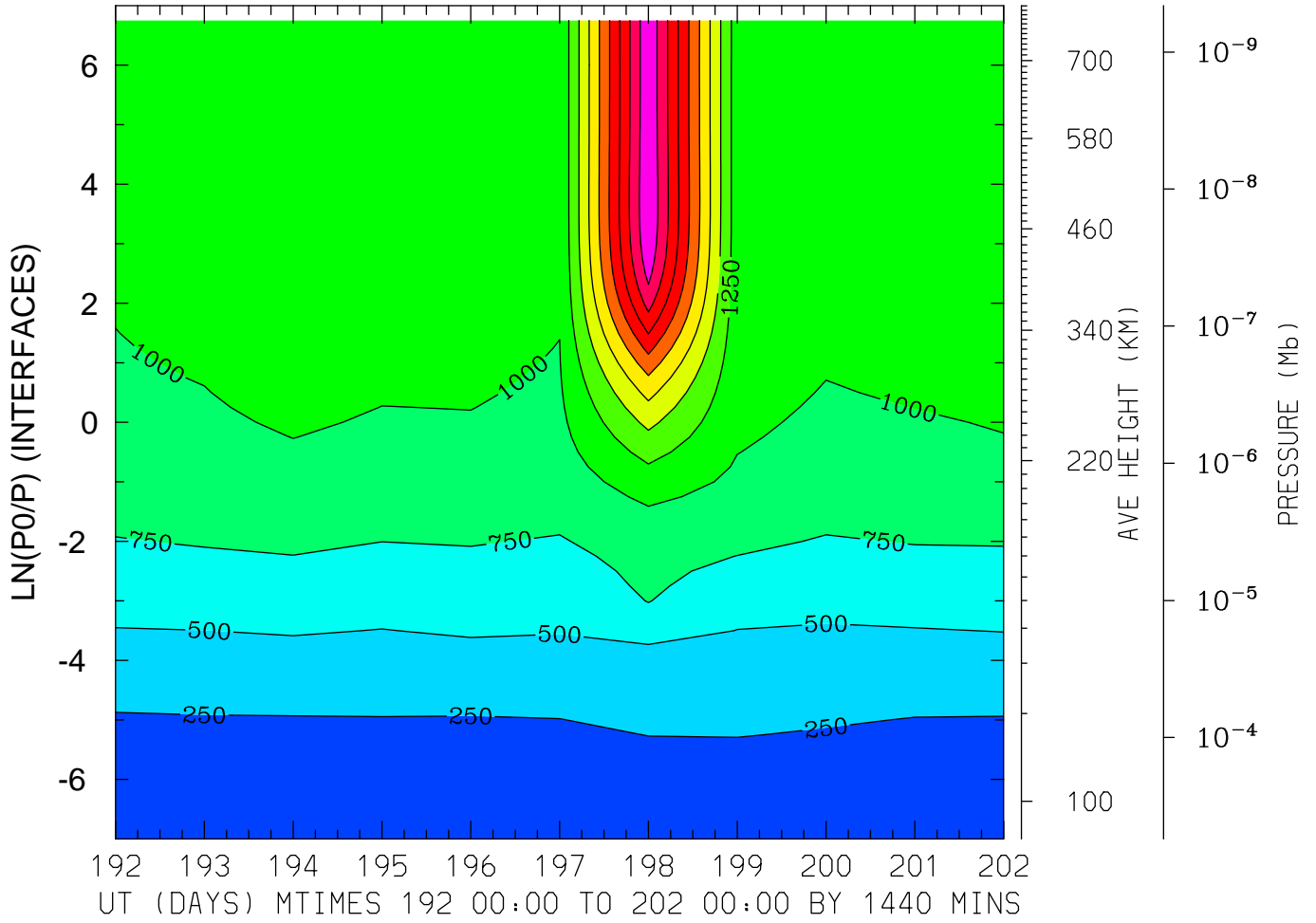
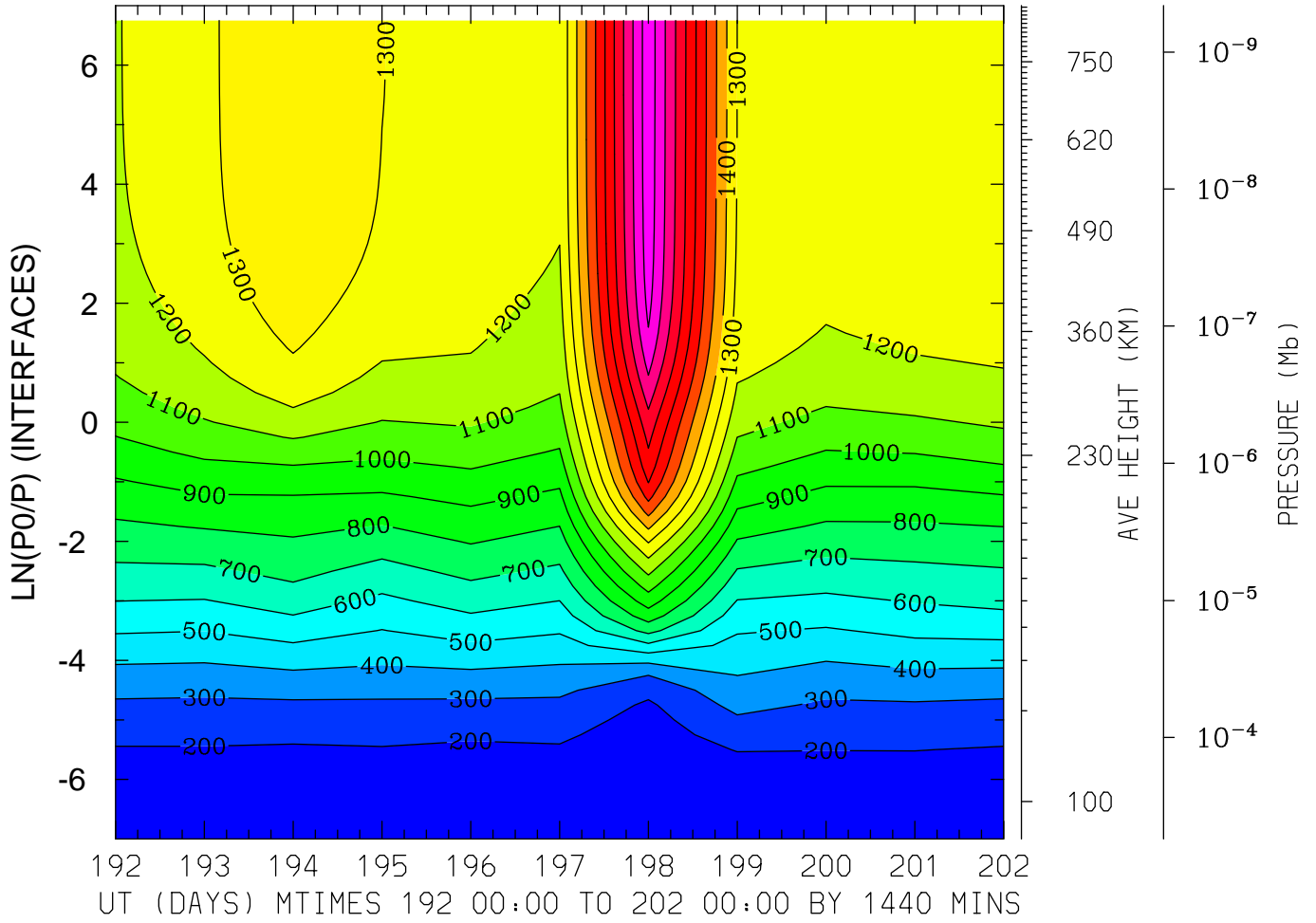


NEUTRAL TEMPERATURE (DEG K)
LAT=-61.25 LOCAL TIME= 0.00



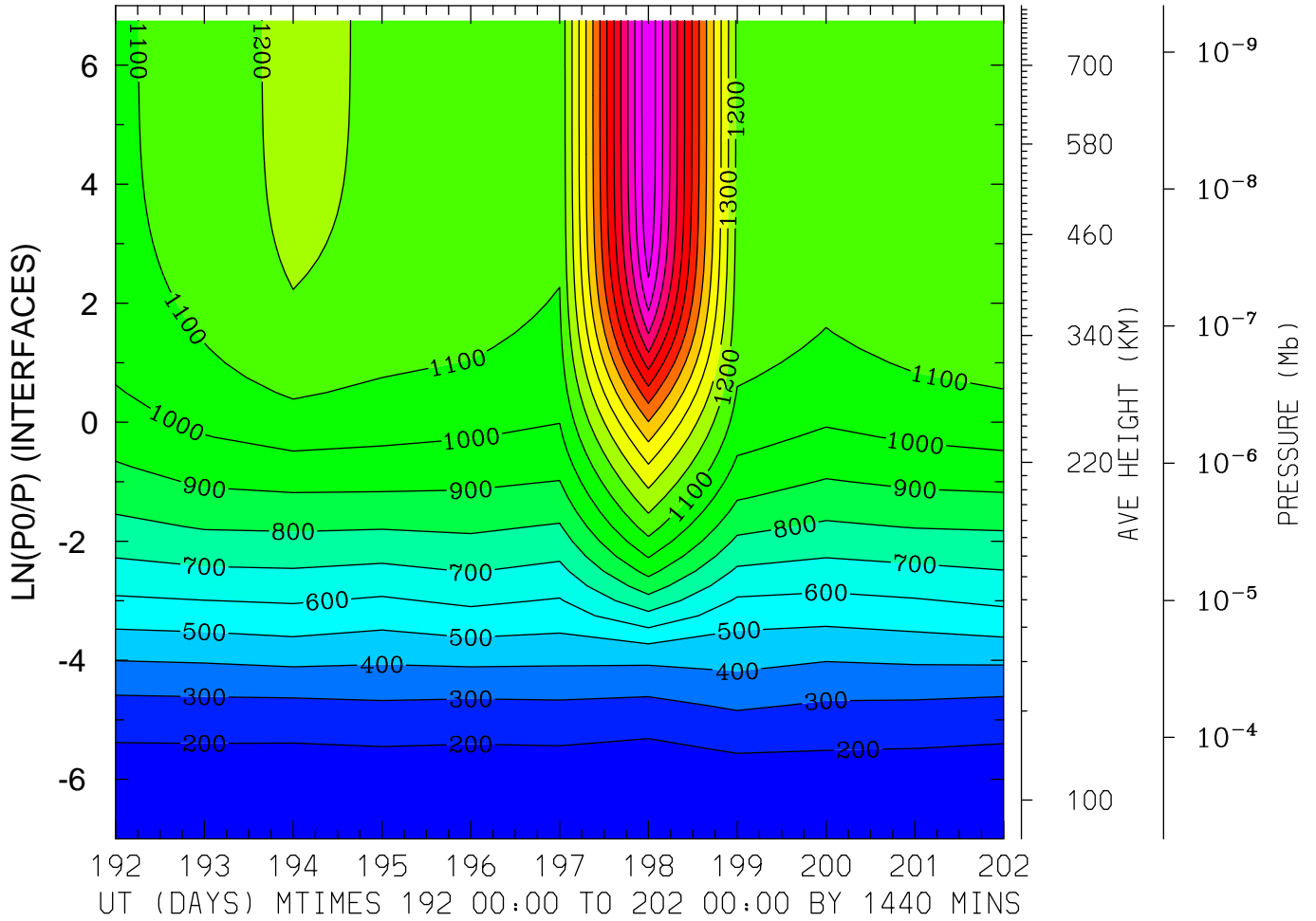
MIN,MAX= 1.6244E+02 3.2249E+03 INTERVAL= 2.5000E+02
FIRST: tiegcm2.0_res2.5_jul2000_weimer_imf_prim_001.nc
LAST: tiegcm2.0_res2.5_jul2000_weimer_imf_prim_002.nc

NEUTRAL TEMPERATURE (DEG K)
LAT=-61.25 LOCAL TIME=12.00



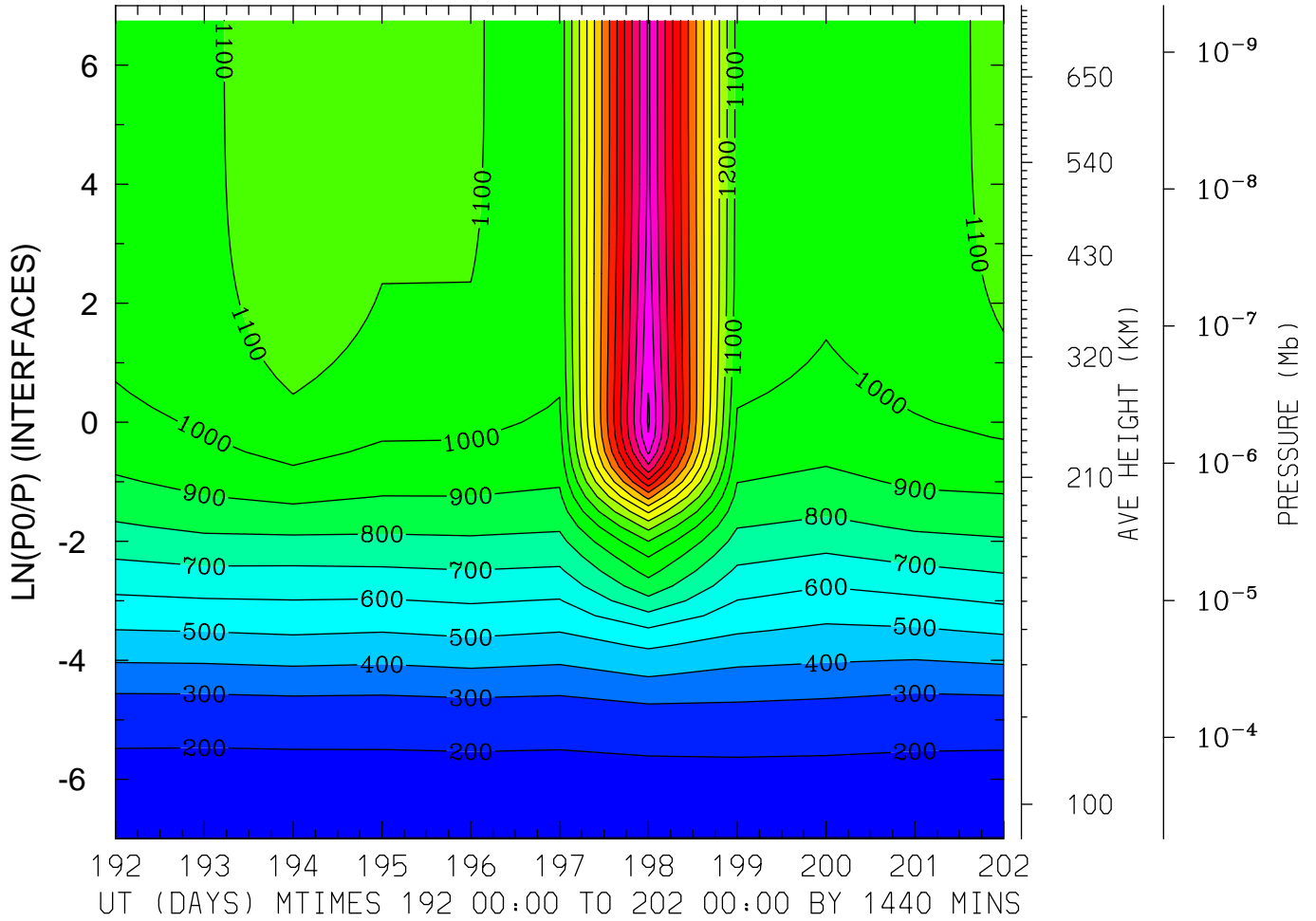
MIN,MAX= 1.4760E+02 2.1647E+03 INTERVAL= 1.0000E+02
FIRST: tiegcm2.0_res2.5_jul2000_weimer_imf_prim_001.nc
LAST: tiegcm2.0_res2.5_jul2000_weimer_imf_prim_002.nc

NEUTRAL TEMPERATURE (DEG K)
LAT=-61.25 (ZONAL MEANS)



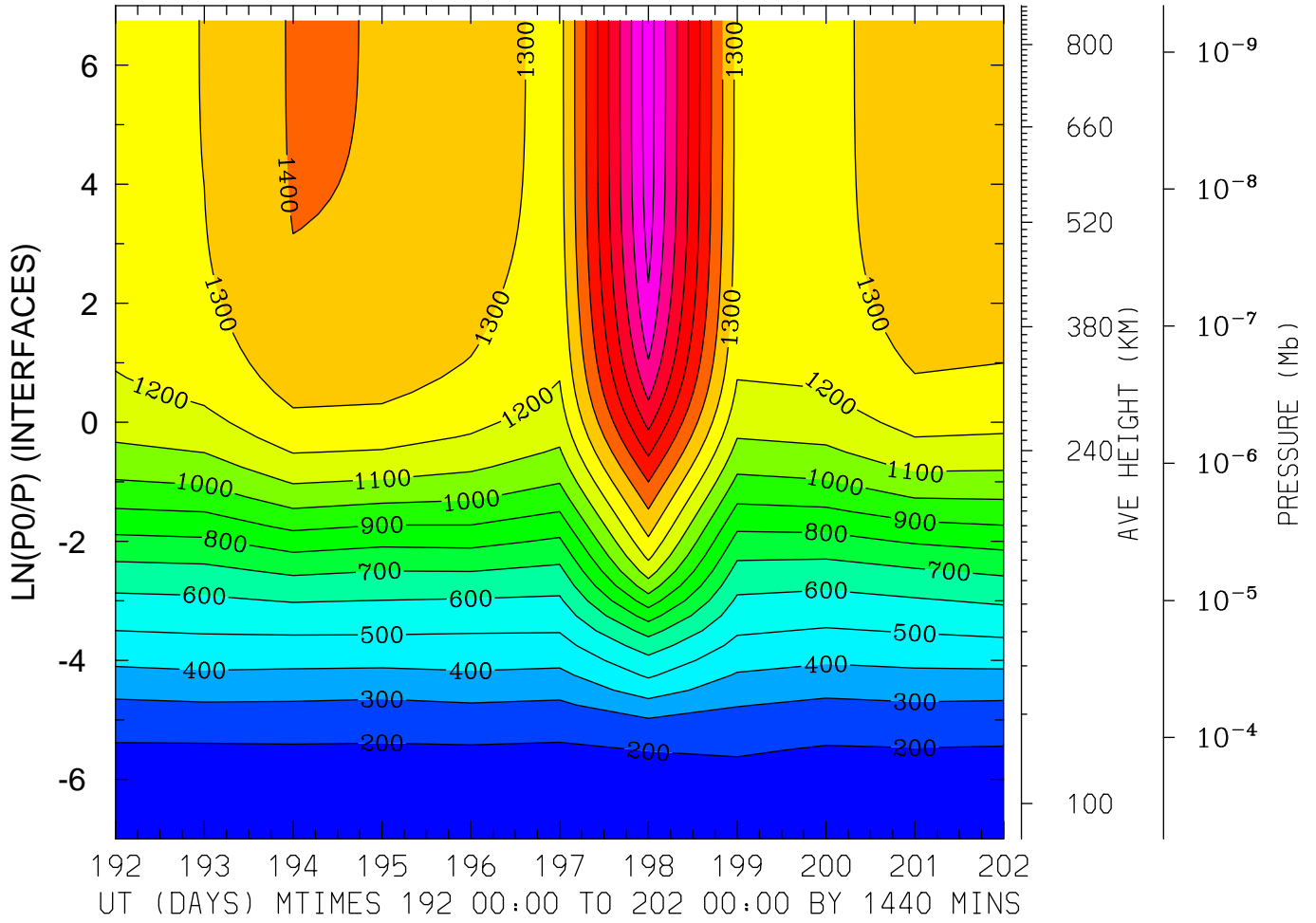
MIN,MAX= 1.5997E+02 2.3949E+03 INTERVAL= 1.0000E+02
FIRST: tiegcm2.0_res2.5_jul2000_weimer_imf_prim_001.nc
LAST: tiegcm2.0_res2.5_jul2000_weimer_imf_prim_002.nc

NEUTRAL TEMPERATURE (DEG K)
LAT=-41.25 LOCAL TIME= 0.00



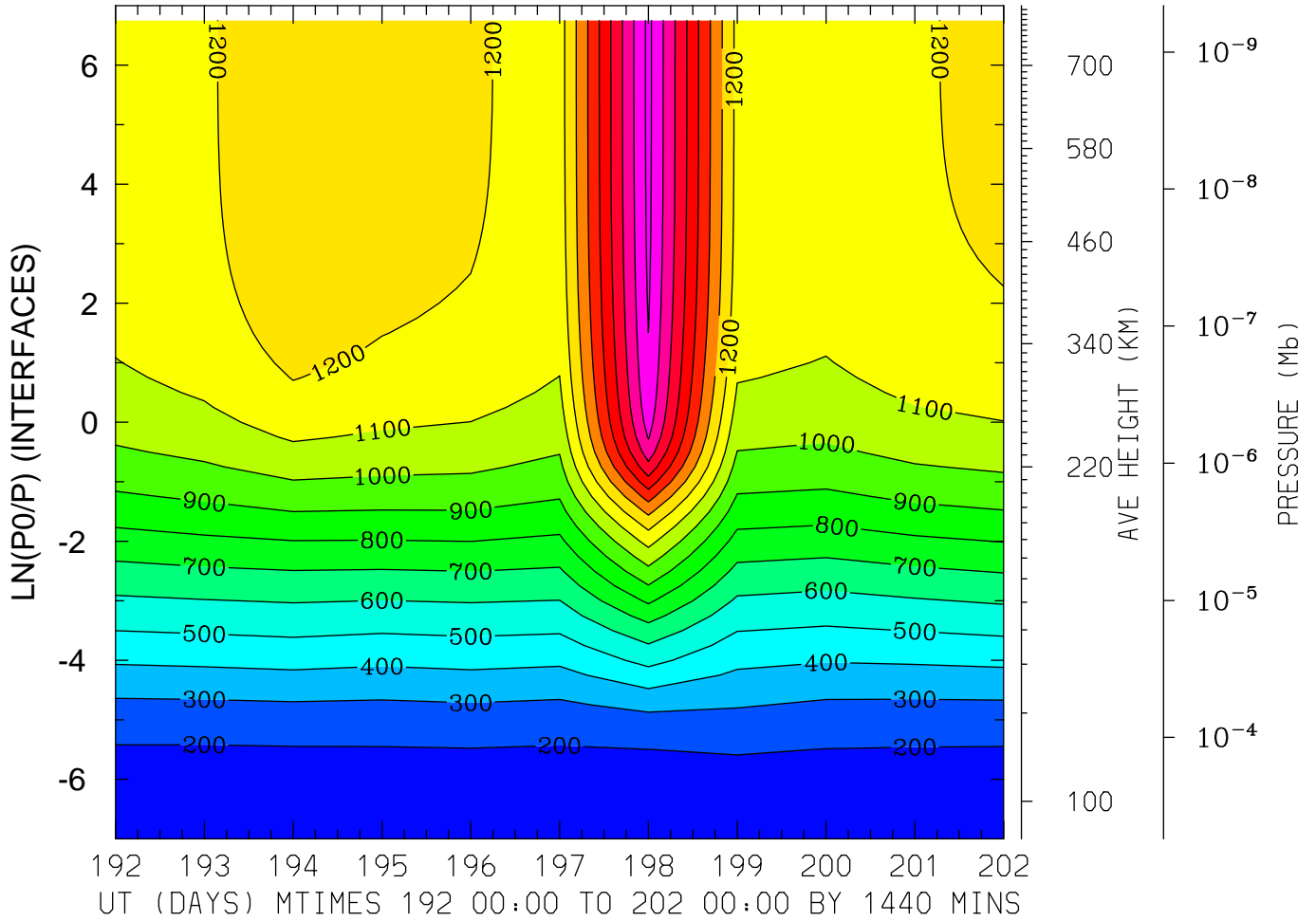
MIN,MAX= 1.7911E+02 2.3146E+03 INTERVAL= 1.0000E+02
FIRST: tiegcm2.0_res2.5_jul2000_weimer_imf_prim_001.nc
LAST: tiegcm2.0_res2.5_jul2000_weimer_imf_prim_002.nc

NEUTRAL TEMPERATURE (DEG K)
LAT=-41.25 LOCAL TIME=12.00



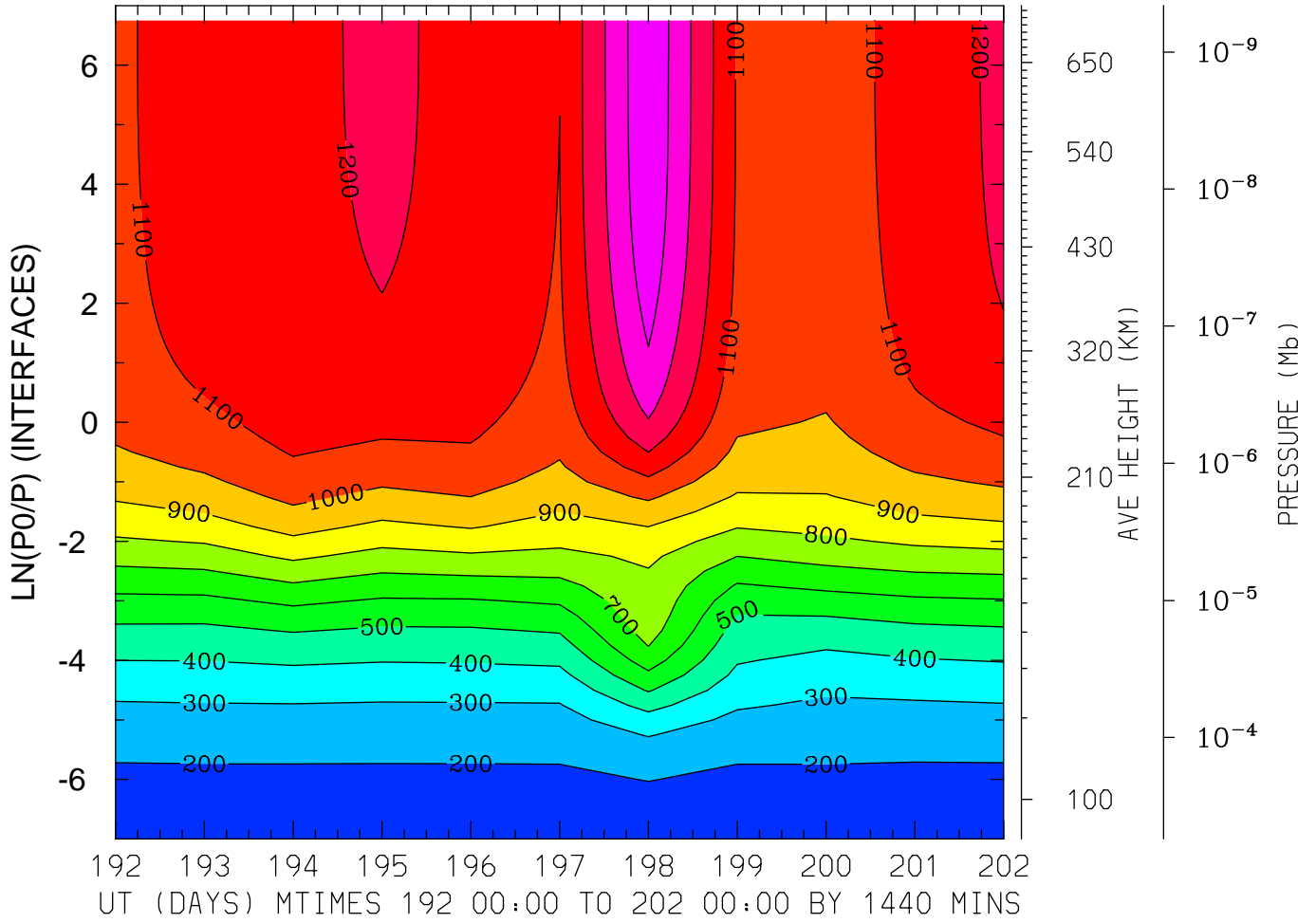
MIN,MAX= 1.6665E+02 2.0500E+03 INTERVAL= 1.0000E+02
FIRST: tiegcm2.0_res2.5_jul2000_weimer_imf_prim_001.nc
LAST: tiegcm2.0_res2.5_jul2000_weimer_imf_prim_002.nc

NEUTRAL TEMPERATURE (DEG K)
LAT=-41.25 (ZONAL MEANS)



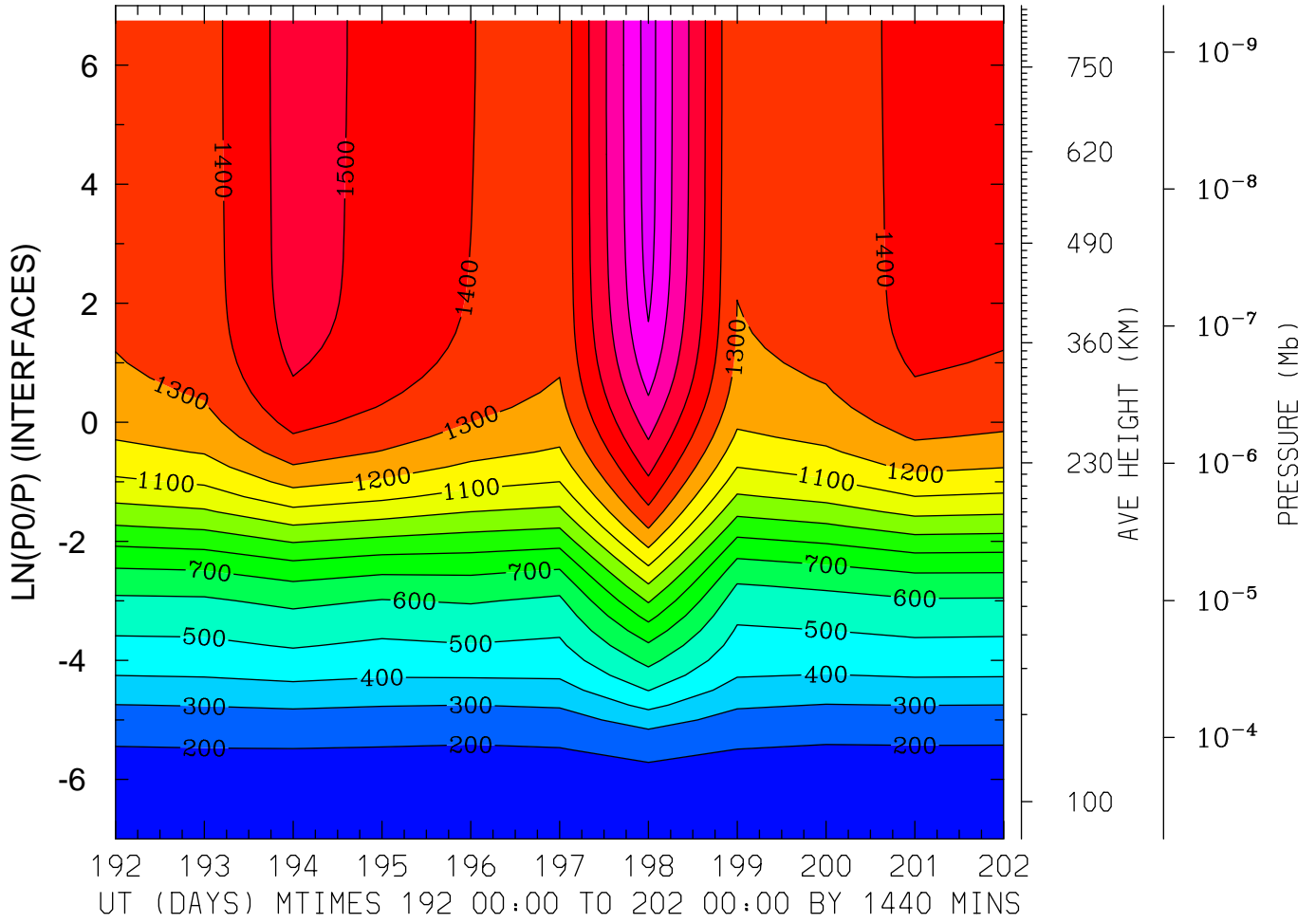
MIN,MAX= 1.6429E+02 1.9260E+03 INTERVAL= 1.0000E+02
FIRST: tiegcm2.0_res2.5_jul2000_weimer_imf_prim_001.nc
LAST: tiegcm2.0_res2.5_jul2000_weimer_imf_prim_002.nc

NEUTRAL TEMPERATURE (DEG K)
LAT= -1.25 LOCAL TIME= 0.00



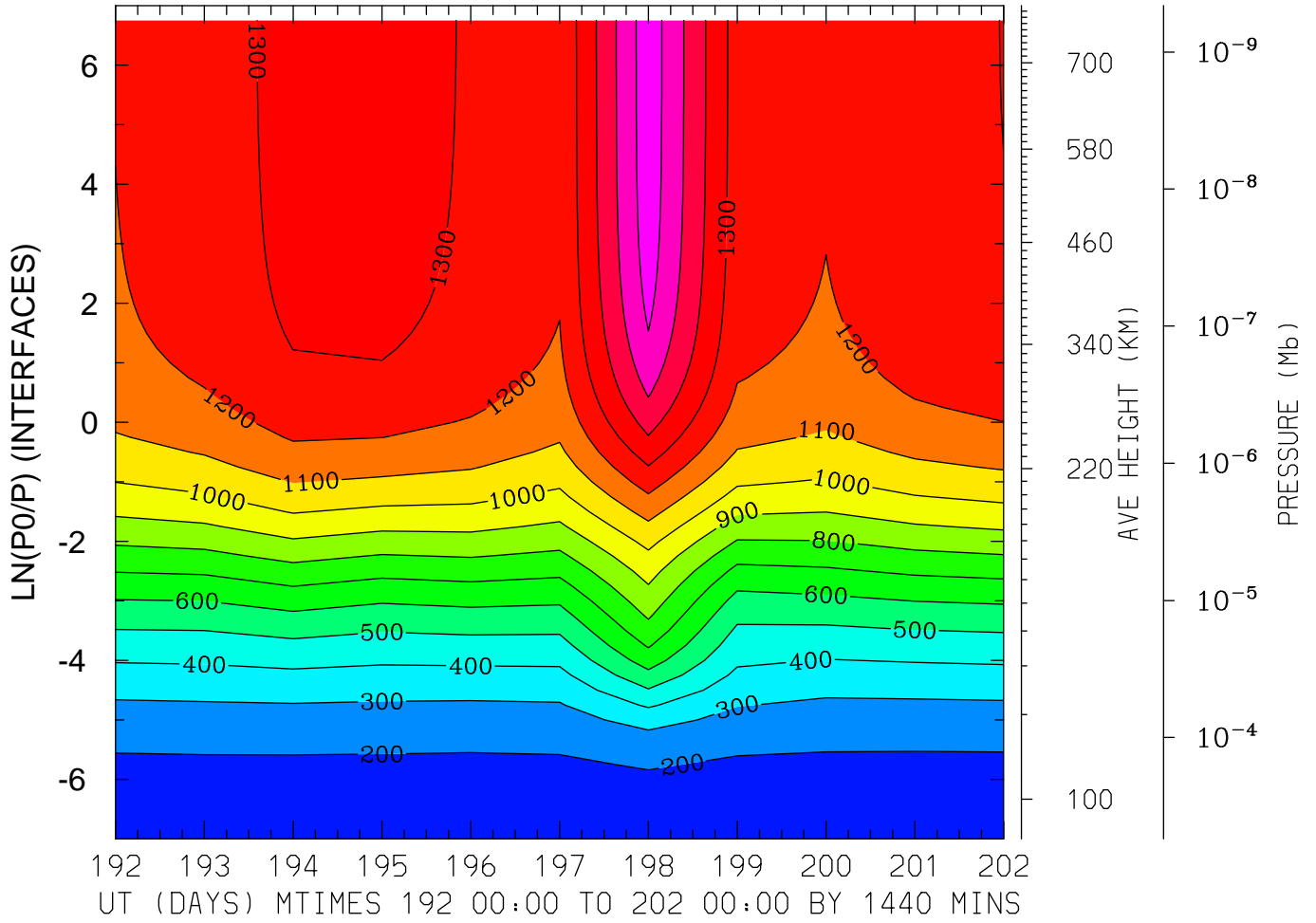
MIN,MAX= 1.6426E+02 1.4900E+03 INTERVAL= 1.0000E+02
FIRST: tiegcm2.0_res2.5_jul2000_weimer_imf_prim_001.nc
LAST: tiegcm2.0_res2.5_jul2000_weimer_imf_prim_002.nc

NEUTRAL TEMPERATURE (DEG K)
LAT= -1.25 LOCAL TIME=12.00



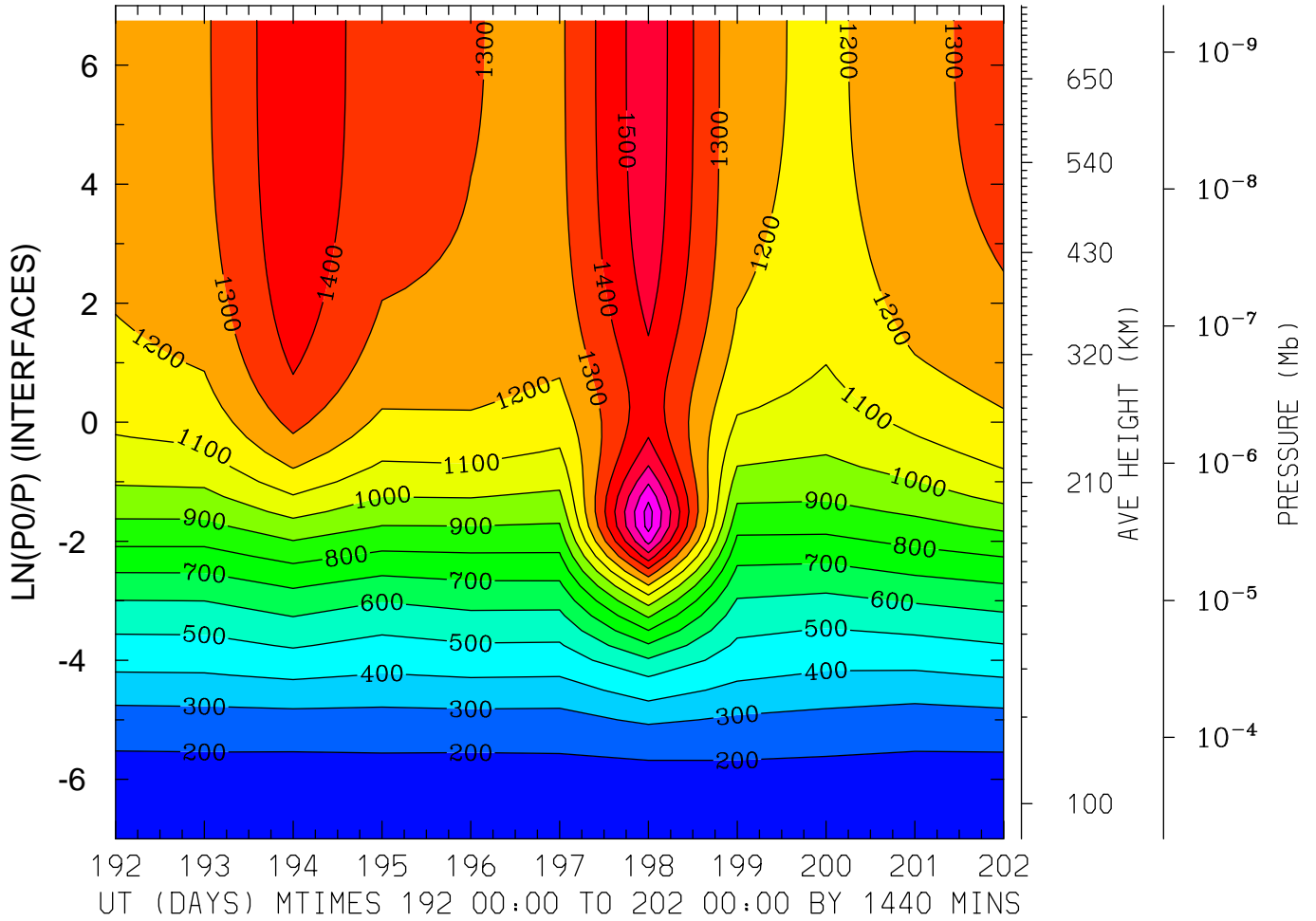
MIN,MAX= 1.6552E+02 1.8435E+03 INTERVAL= 1.0000E+02
FIRST: tiegcm2.0_res2.5_jul2000_weimer_imf_prim_001.nc
LAST: tiegcm2.0_res2.5_jul2000_weimer_imf_prim_002.nc

NEUTRAL TEMPERATURE (DEG K)
LAT= -1.25 (ZONAL MEANS)



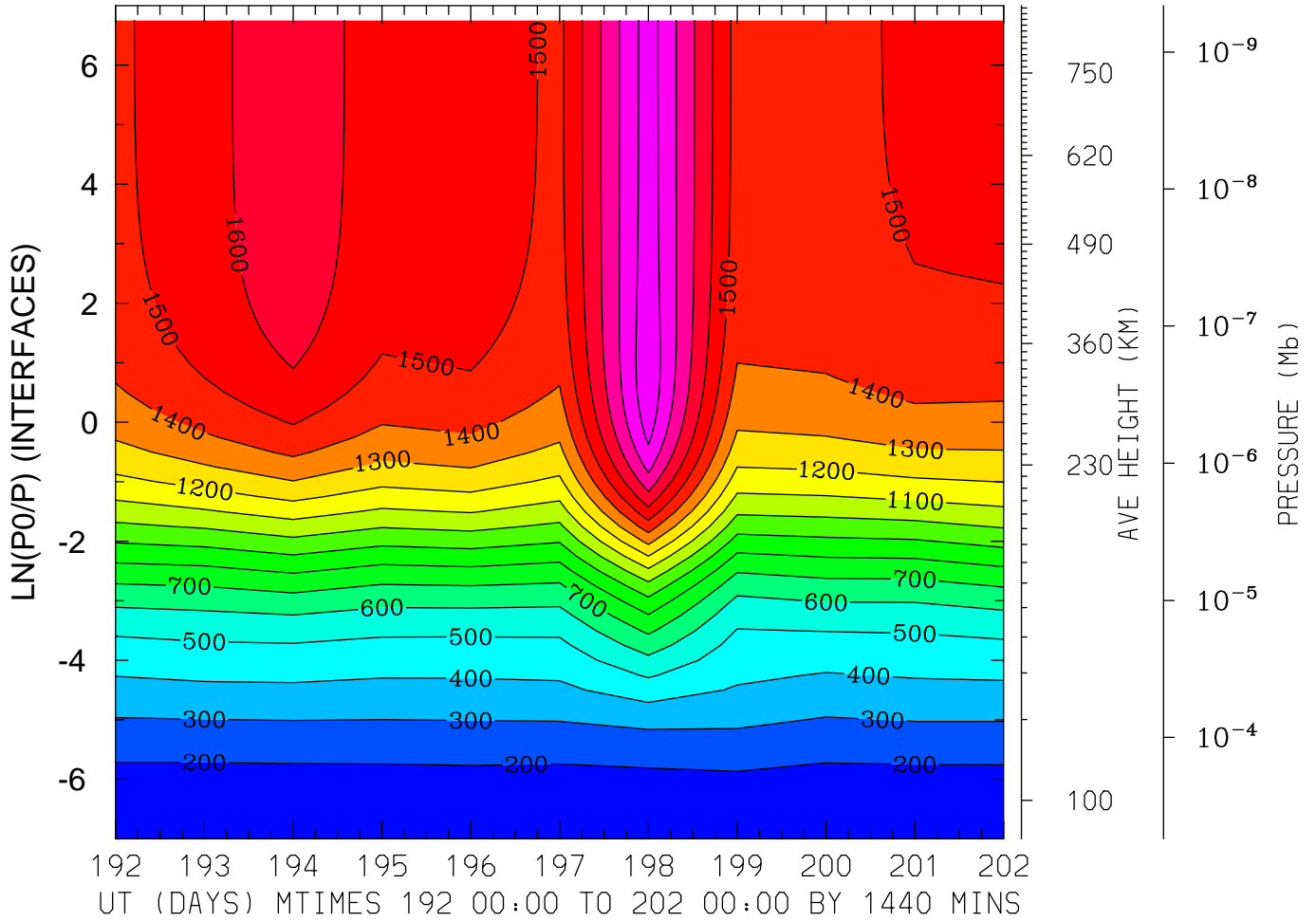
MIN,MAX= 1.6380E+02 1.6612E+03 INTERVAL= 1.0000E+02
FIRST: tiegcm2.0_res2.5_jul2000_weimer_imf_prim_001.nc
LAST: tiegcm2.0_res2.5_jul2000_weimer_imf_prim_002.nc

NEUTRAL TEMPERATURE (DEG K)
LAT= 38.75 LOCAL TIME= 0.00



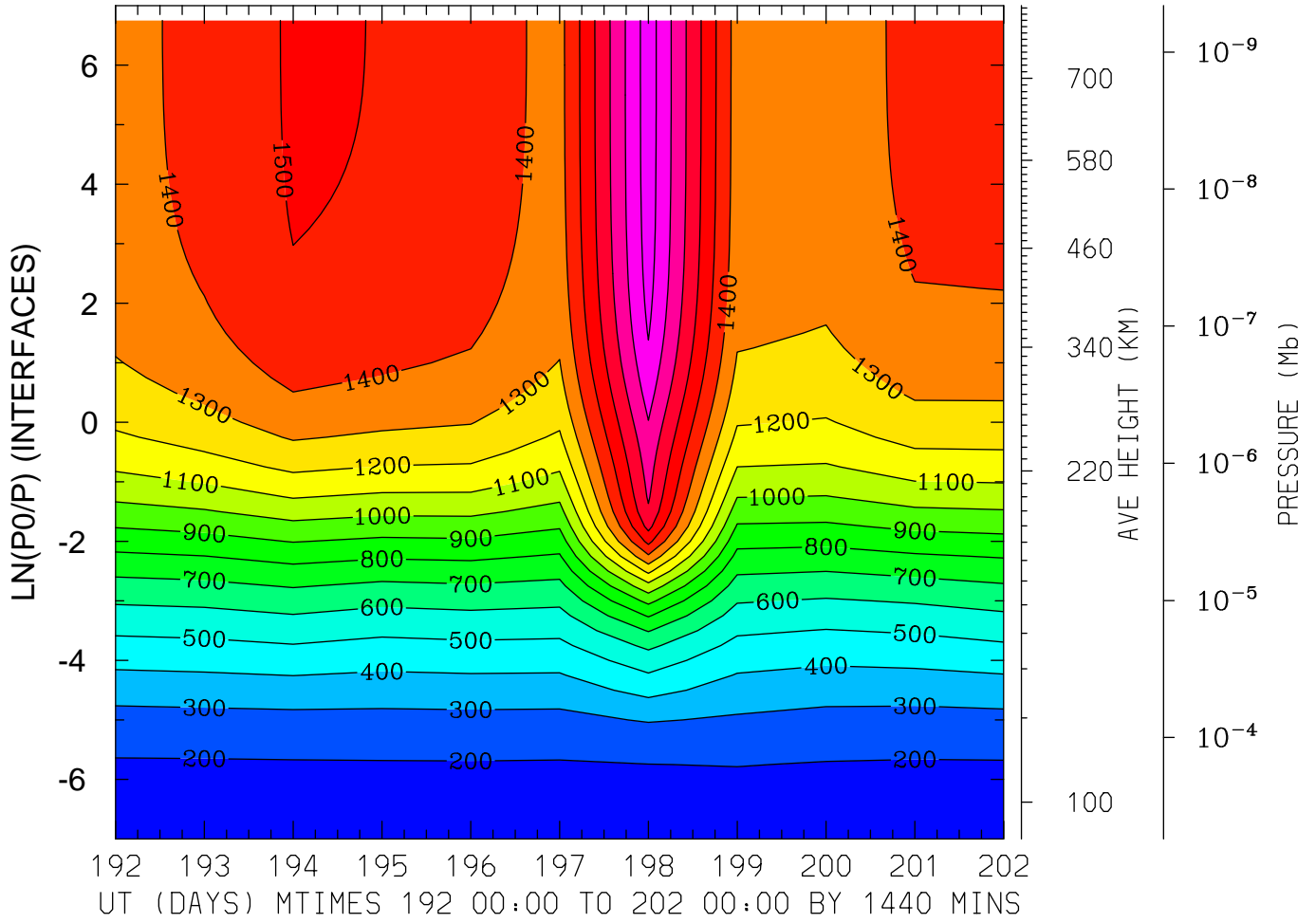
MIN,MAX= 1.7273E+02 1.8421E+03 INTERVAL= 1.0000E+02
FIRST: tiegcm2.0_res2.5_jul2000_weimer_imf_prim_001.nc
LAST: tiegcm2.0_res2.5_jul2000_weimer_imf_prim_002.nc

NEUTRAL TEMPERATURE (DEG K)
LAT= 38.75 LOCAL TIME=12.00



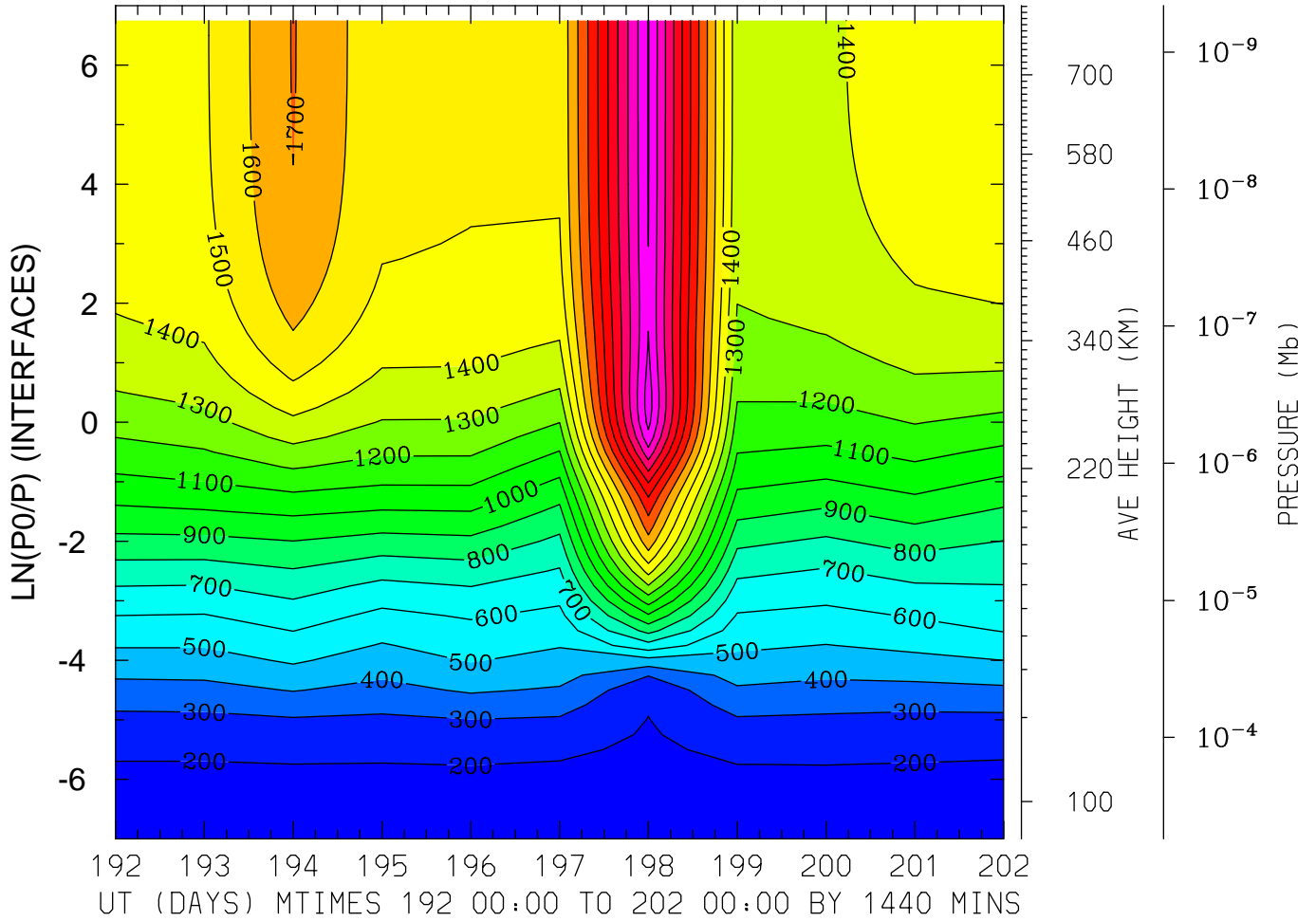
MIN,MAX= 1.6813E+02 1.9775E+03 INTERVAL= 1.0000E+02
FIRST: tiegcm2.0_res2.5_jul2000_weimer_imf_prim_001.nc
LAST: tiegcm2.0_res2.5_jul2000_weimer_imf_prim_002.nc

NEUTRAL TEMPERATURE (DEG K)
LAT= 38.75 (ZONAL MEANS)



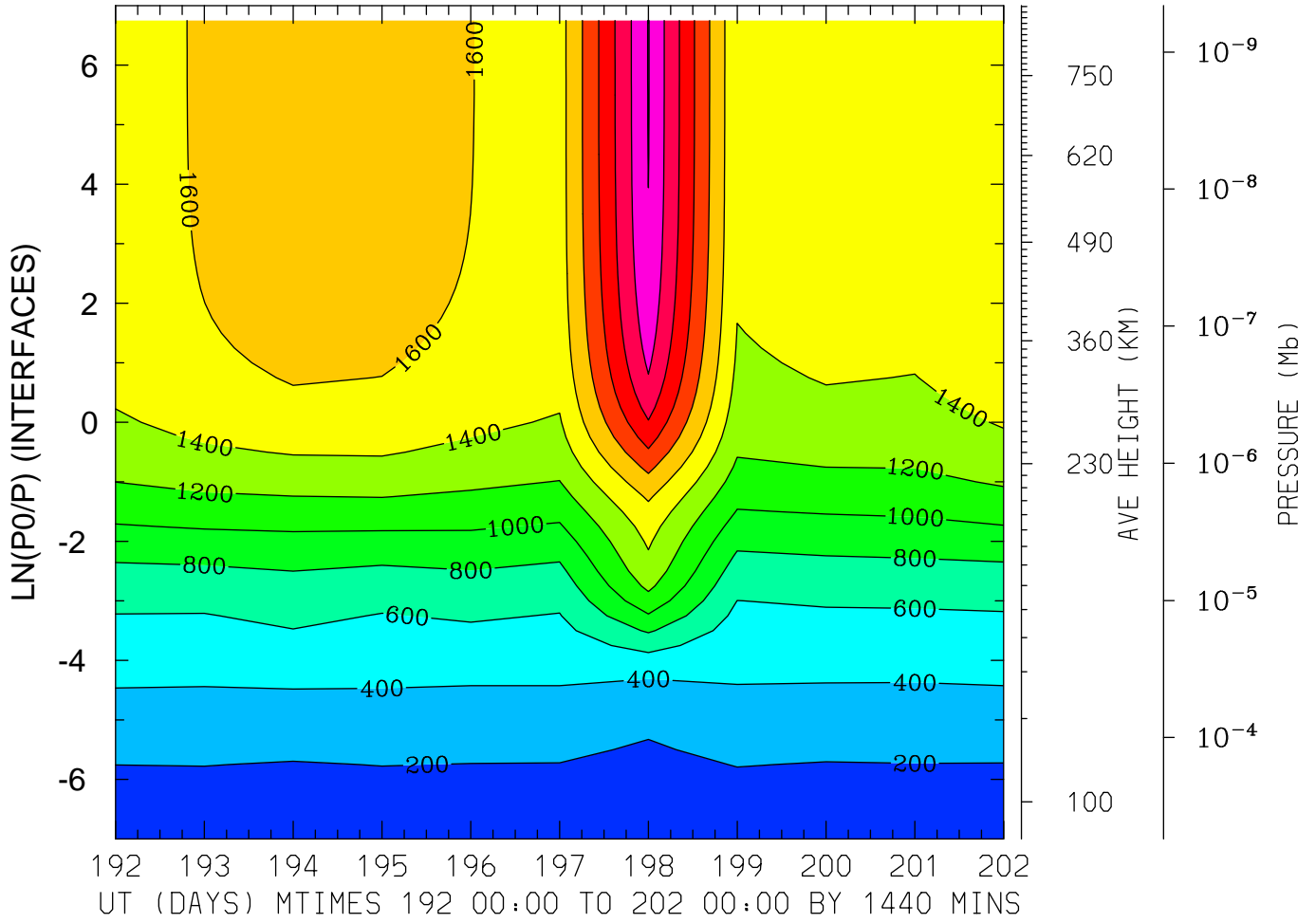
MIN,MAX= 1.7114E+02 1.9524E+03 INTERVAL= 1.0000E+02
FIRST: tiegcm2.0_res2.5_jul2000_weimer_imf_prim_001.nc
LAST: tiegcm2.0_res2.5_jul2000_weimer_imf_prim_002.nc

NEUTRAL TEMPERATURE (DEG K)
LAT= 58.75 LOCAL TIME= 0.00



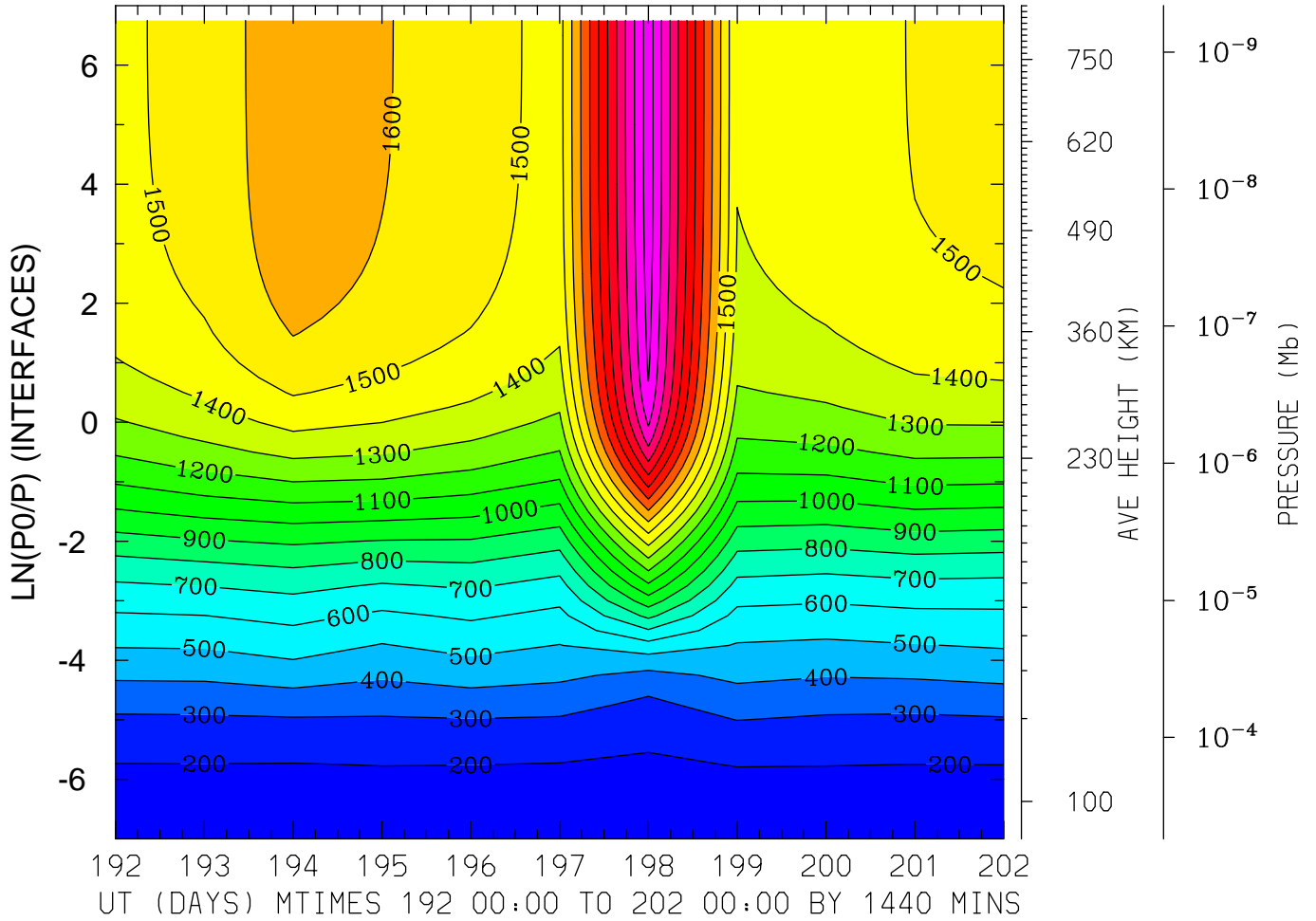
MIN,MAX= 1.6827E+02 2.4491E+03 INTERVAL= 1.0000E+02
FIRST: tiegcm2.0_res2.5_jul2000_weimer_imf_prim_001.nc
LAST: tiegcm2.0_res2.5_jul2000_weimer_imf_prim_002.nc

NEUTRAL TEMPERATURE (DEG K)
LAT= 58.75 LOCAL TIME=12.00



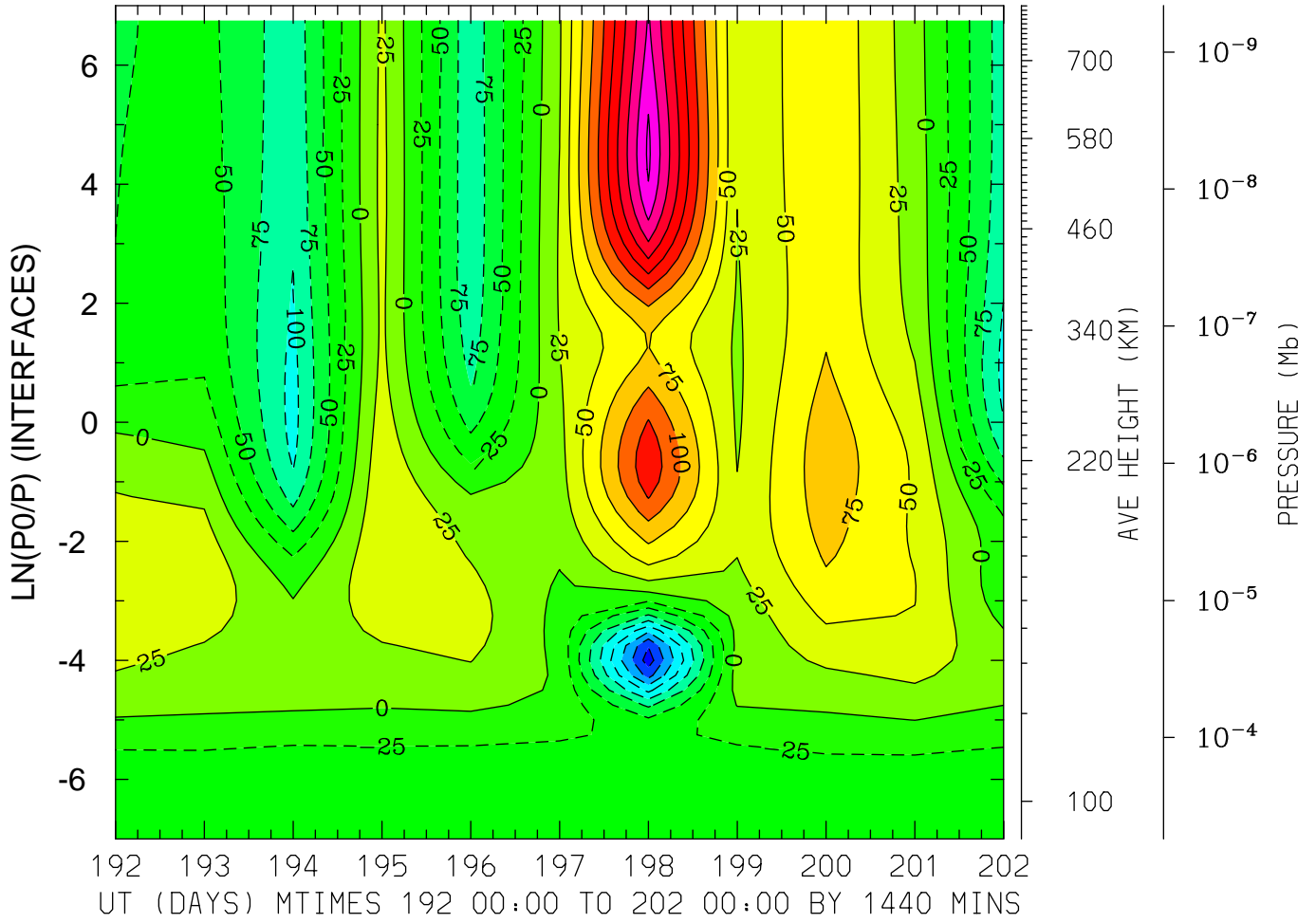
MIN,MAX= 1.6148E+02 2.6088E+03 INTERVAL= 2.0000E+02
FIRST: tiegcm2.0_res2.5_jul2000_weimer_imf_prim_001.nc
LAST: tiegcm2.0_res2.5_jul2000_weimer_imf_prim_002.nc

NEUTRAL TEMPERATURE (DEG K)
LAT= 58.75 (ZONAL MEANS)



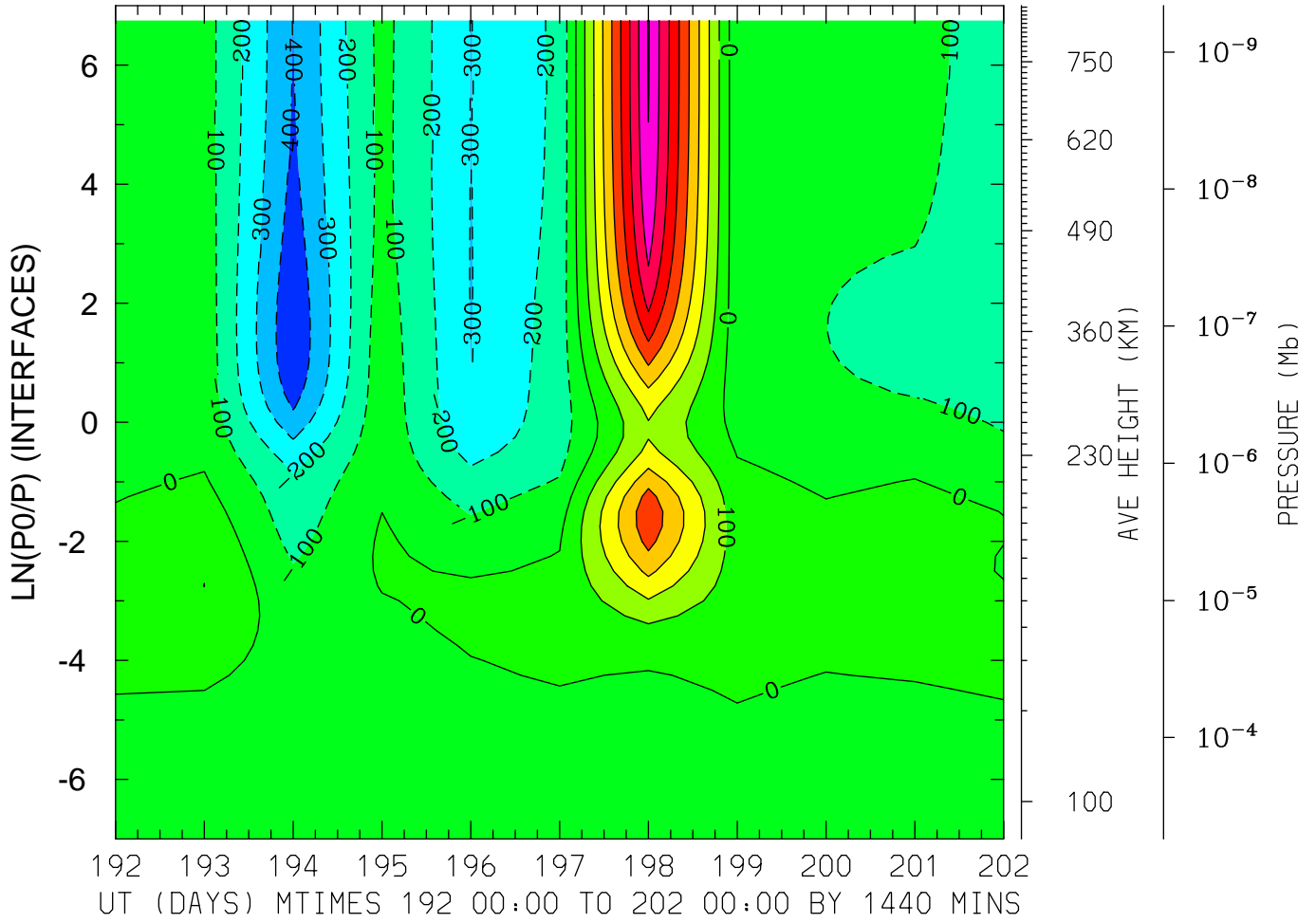
MIN,MAX= 1.6941E+02 2.4552E+03 INTERVAL= 1.0000E+02
FIRST: tiegcm2.0_res2.5_jul2000_weimer_imf_prim_001.nc
LAST: tiegcm2.0_res2.5_jul2000_weimer_imf_prim_002.nc

NEUTRAL ZONAL WIND (M/S)
LAT=-61.25 LOCAL TIME= 0.00



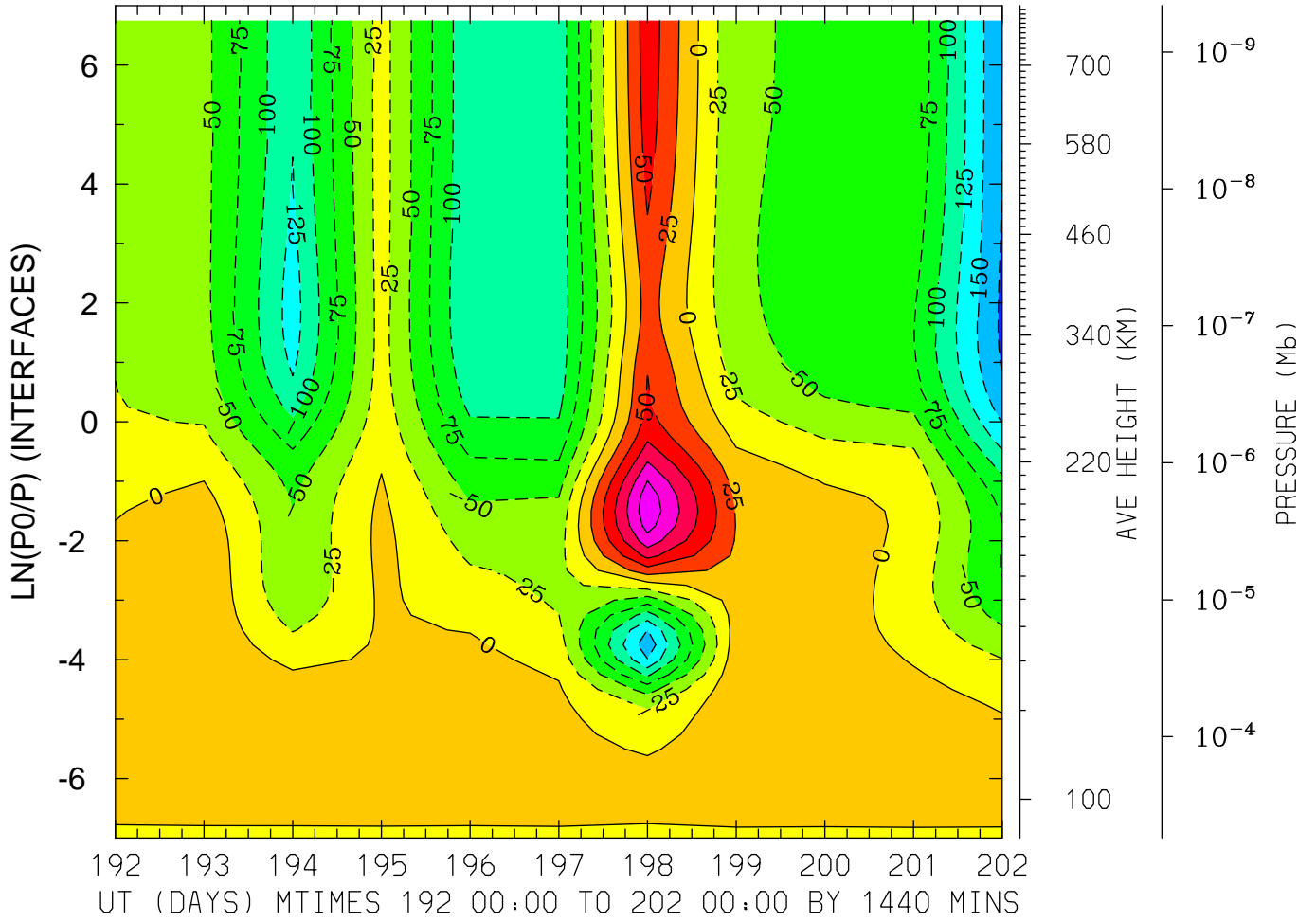
MIN,MAX= -2.1318E+02 2.5477E+02 INTERVAL= 2.5000E+01
FIRST: tiegcm2.0_res2.5_jul2000_weimer_imf_prim_001.nc
LAST: tiegcm2.0_res2.5_jul2000_weimer_imf_prim_002.nc

NEUTRAL ZONAL WIND (M/S)
LAT=-61.25 LOCAL TIME=12.00



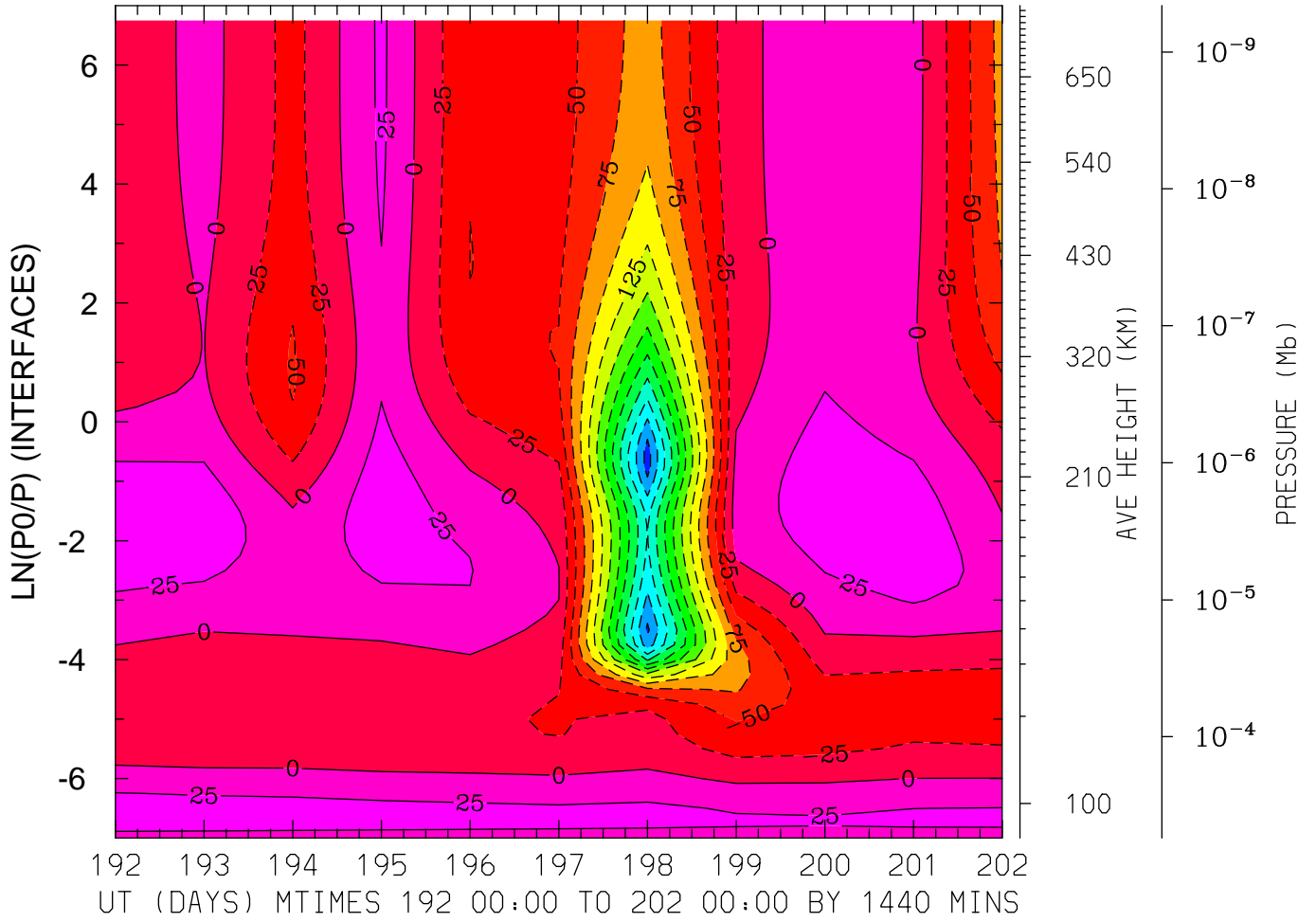
MIN,MAX= -4.8583E+02 8.0715E+02 INTERVAL= 1.0000E+02
FIRST: tiegcm2.0_res2.5_jul2000_weimer_imf_prim_001.nc
LAST: tiegcm2.0_res2.5_jul2000_weimer_imf_prim_002.nc

NEUTRAL ZONAL WIND (M/S)
LAT=-61.25 (ZONAL MEANS)



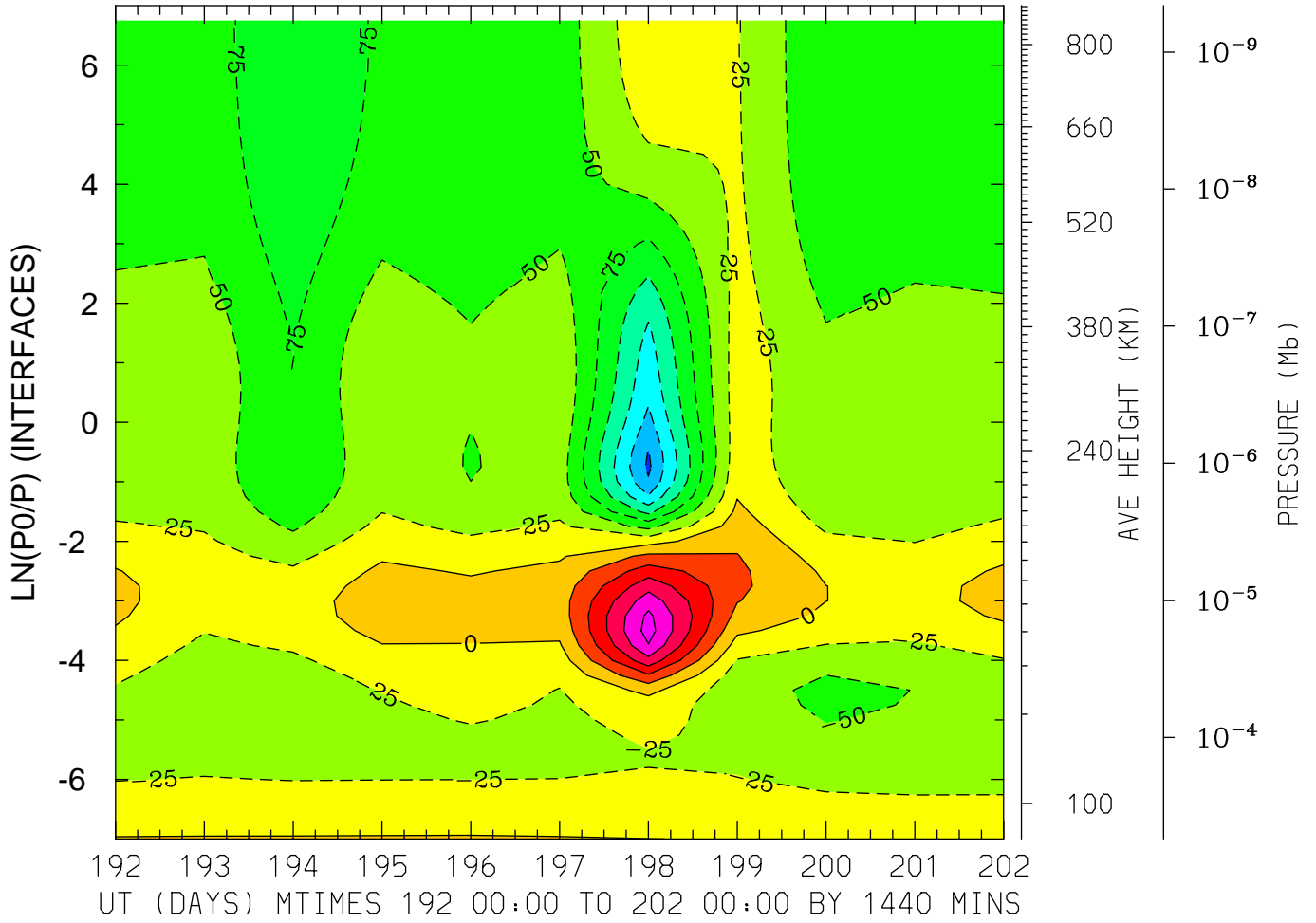
MIN,MAX= -1.7994E+02 1.4337E+02 INTERVAL= 2.5000E+01
FIRST: tiegcm2.0_res2.5_jul2000_weimer_imf_prim_001.nc
LAST: tiegcm2.0_res2.5_jul2000_weimer_imf_prim_002.nc

NEUTRAL ZONAL WIND (M/S)
LAT=-41.25 LOCAL TIME= 0.00



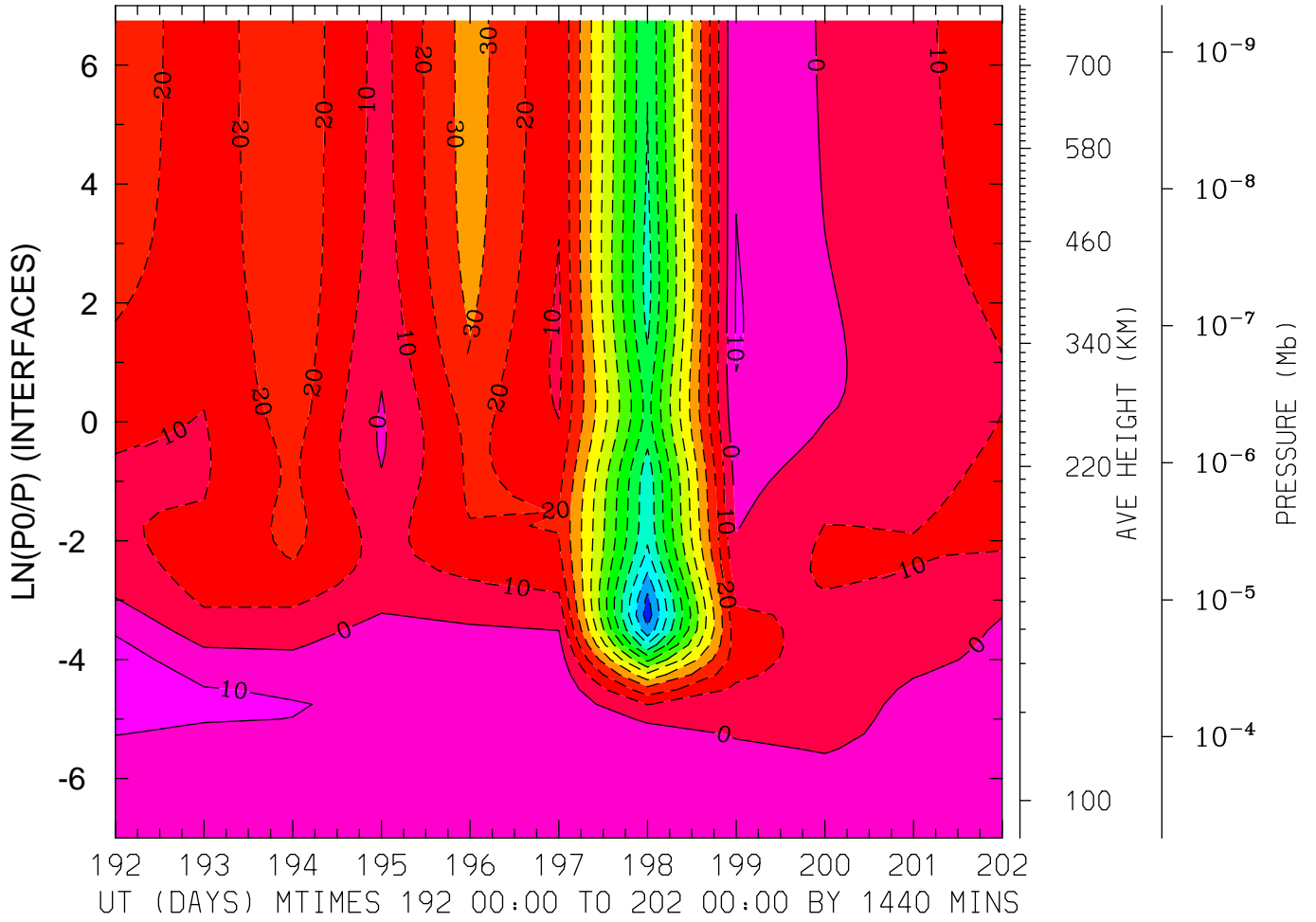
MIN,MAX= -3.1067E+02 4.1760E+01 INTERVAL= 2.5000E+01
FIRST: tiegcm2.0_res2.5_jul2000_weimer_imf_prim_001.nc
LAST: tiegcm2.0_res2.5_jul2000_weimer_imf_prim_002.nc

NEUTRAL ZONAL WIND (M/S)
LAT=-41.25 LOCAL TIME=12.00



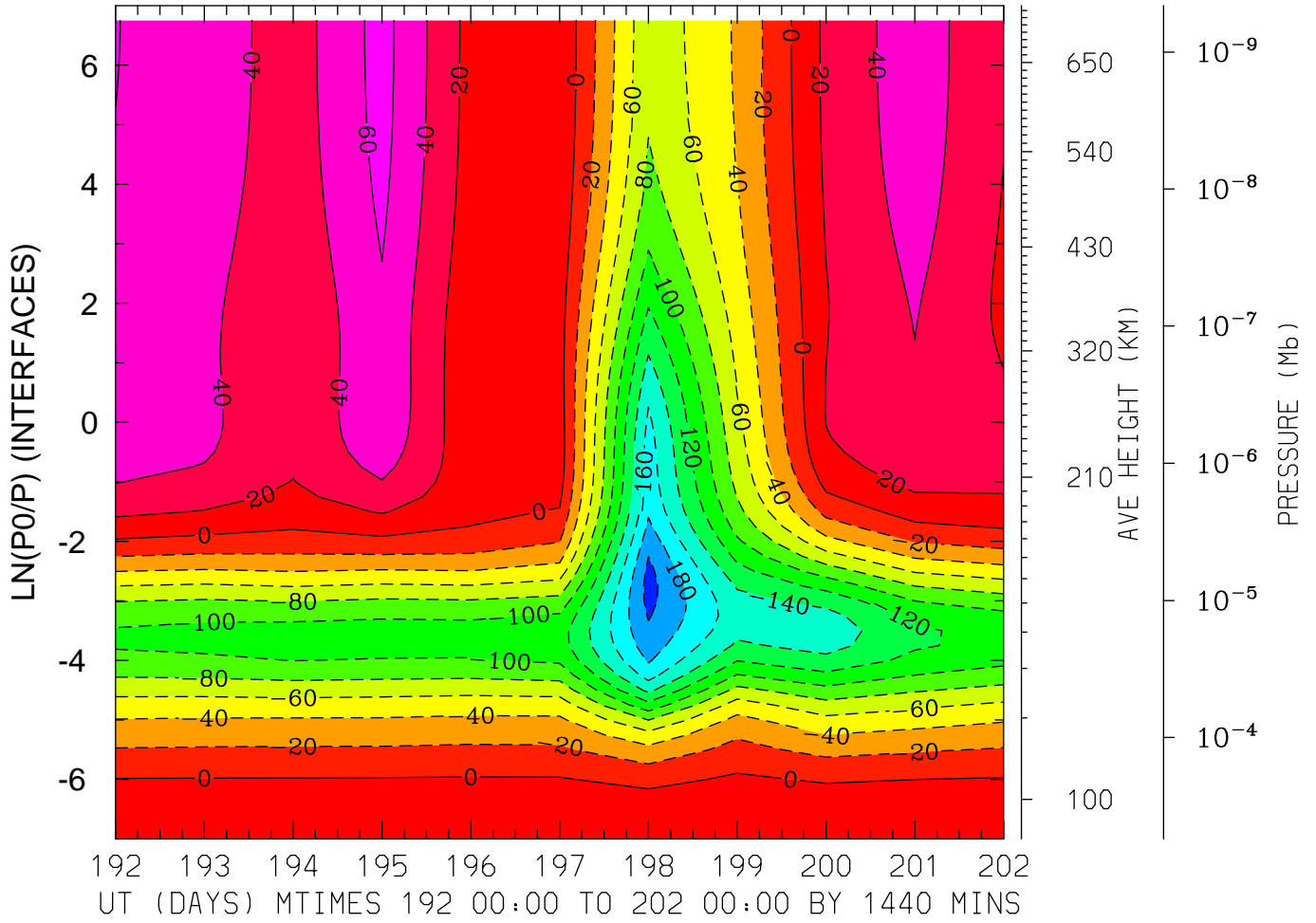
MIN,MAX= -1.7989E+02 1.3559E+02 INTERVAL= 2.5000E+01
FIRST: tiegcm2.0_res2.5_jul2000_weimer_imf_prim_001.nc
LAST: tiegcm2.0_res2.5_jul2000_weimer_imf_prim_002.nc

NEUTRAL ZONAL WIND (M/S)
LAT=-41.25 (ZONAL MEANS)



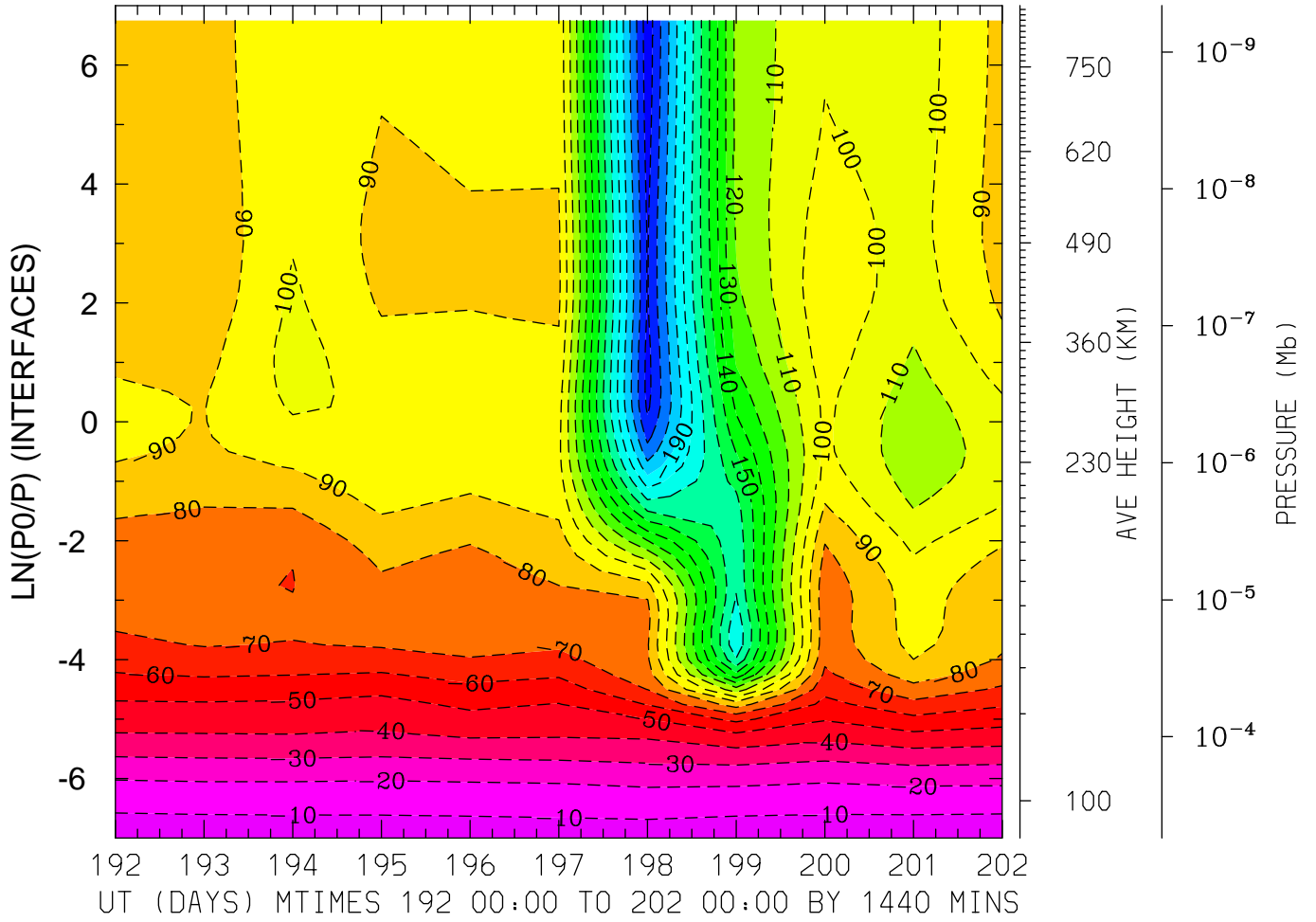
MIN,MAX= -1.2548E+02 1.6423E+01 INTERVAL= 1.0000E+01
FIRST: tiegcm2.0_res2.5_jul2000_weimer_imf_prim_001.nc
LAST: tiegcm2.0_res2.5_jul2000_weimer_imf_prim_002.nc

NEUTRAL ZONAL WIND (M/S)
LAT= -1.25 LOCAL TIME= 0.00



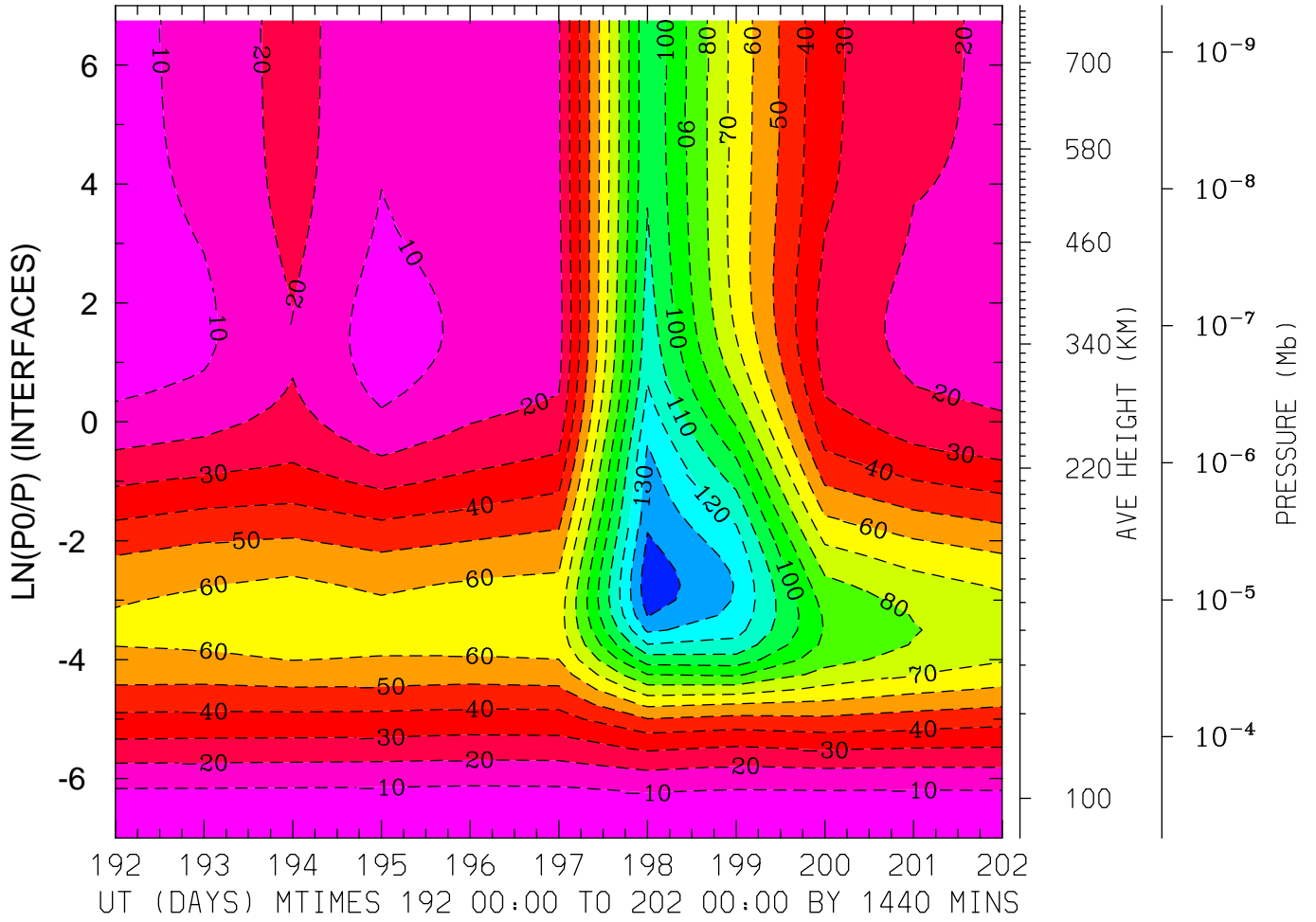
MIN,MAX= -2.0751E+02 6.7309E+01 INTERVAL= 2.0000E+01
FIRST: tiegcm2.0_res2.5_jul2000_weimer_imf_prim_001.nc
LAST: tiegcm2.0_res2.5_jul2000_weimer_imf_prim_002.nc

NEUTRAL ZONAL WIND (M/S)
LAT= -1.25 LOCAL TIME=12.00



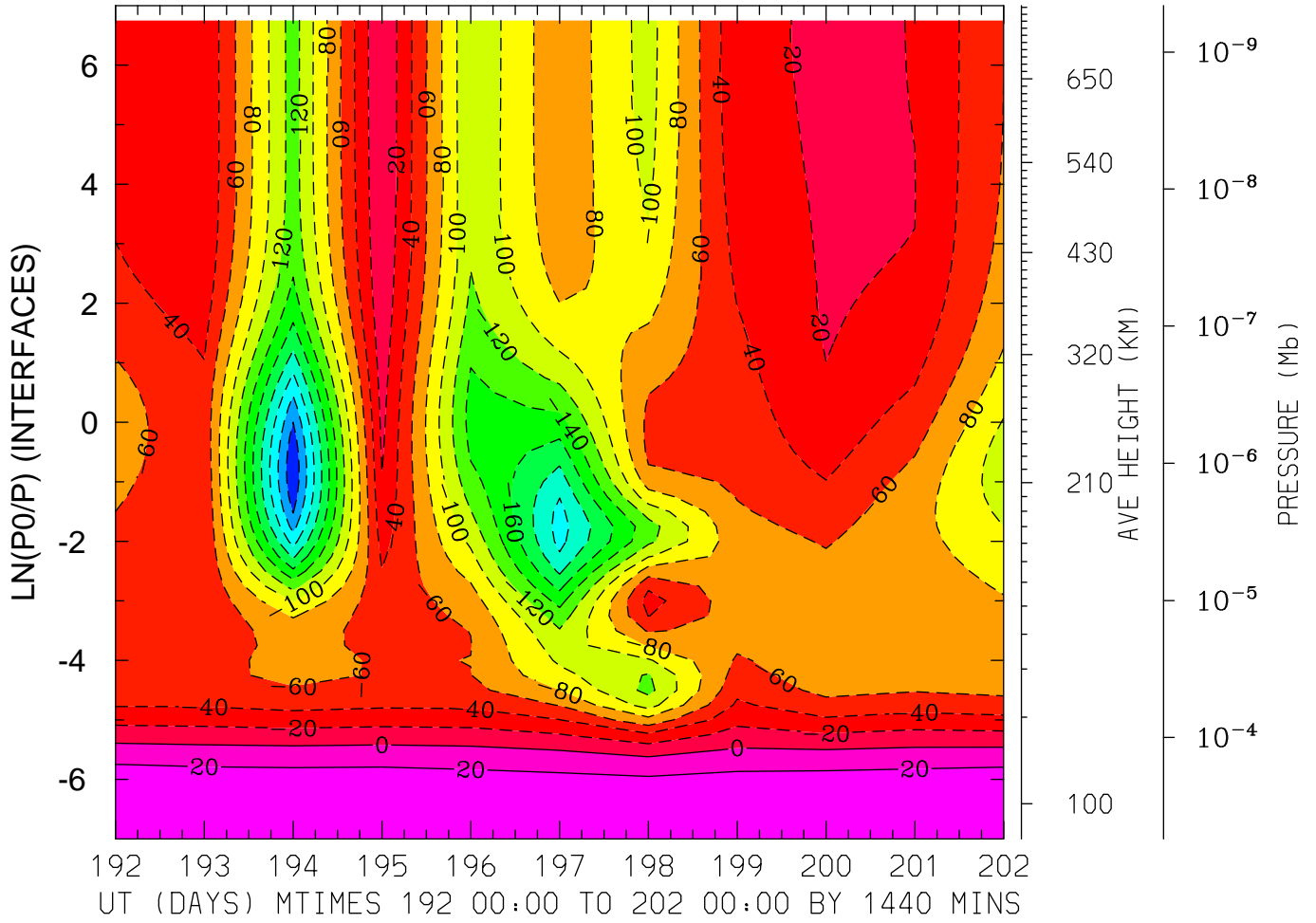
MIN,MAX= -2.2624E+02 -3.4965E+00 INTERVAL= 1.0000E+01
FIRST: tiegcm2.0_res2.5_jul2000_weimer_imf_prim_001.nc
LAST: tiegcm2.0_res2.5_jul2000_weimer_imf_prim_002.nc

NEUTRAL ZONAL WIND (M/S)
LAT= -1.25 (ZONAL MEANS)



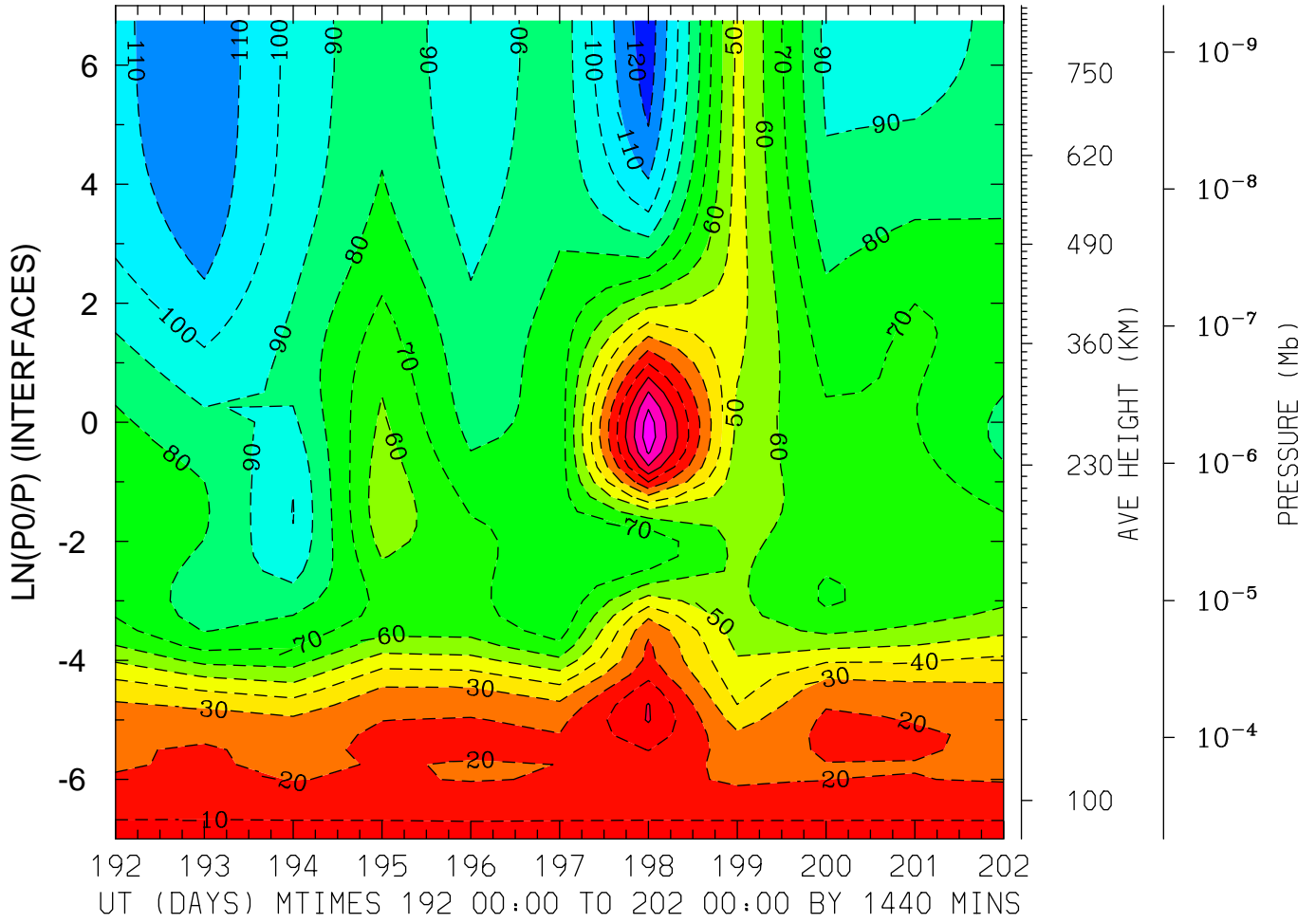
MIN,MAX= -1.4618E+02 -8.3716E-02 INTERVAL= 1.0000E+01
FIRST: tiegcm2.0_res2.5_jul2000_weimer_imf_prim_001.nc
LAST: tiegcm2.0_res2.5_jul2000_weimer_imf_prim_002.nc

NEUTRAL ZONAL WIND (M/S)
LAT= 38.75 LOCAL TIME= 0.00



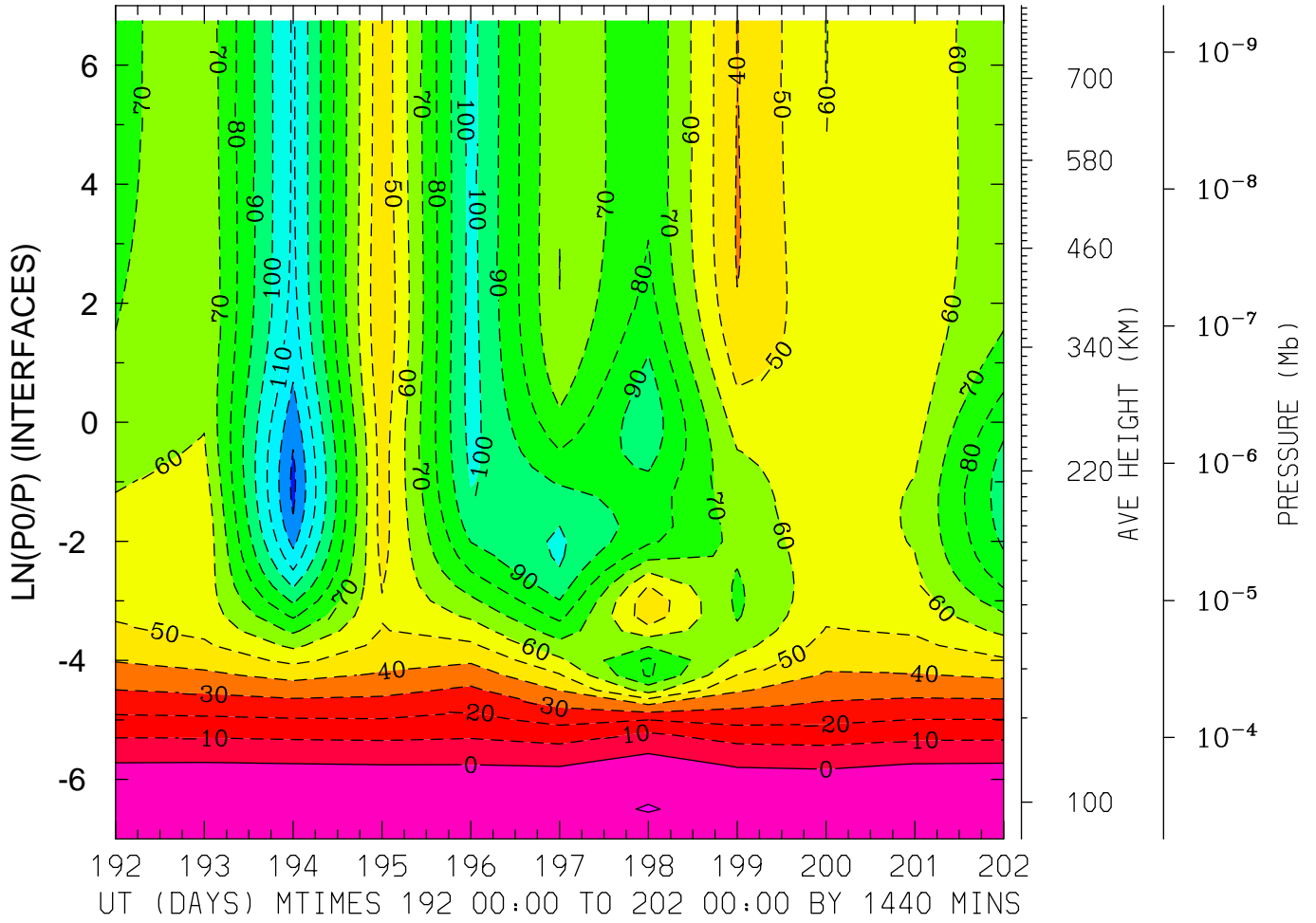
MIN,MAX= -2.5593E+02 3.5084E+01 INTERVAL= 2.0000E+01
FIRST: tiegcm2.0_res2.5_jul2000_weimer_imf_prim_001.nc
LAST: tiegcm2.0_res2.5_jul2000_weimer_imf_prim_002.nc

NEUTRAL ZONAL WIND (M/S)
LAT= 38.75 LOCAL TIME=12.00



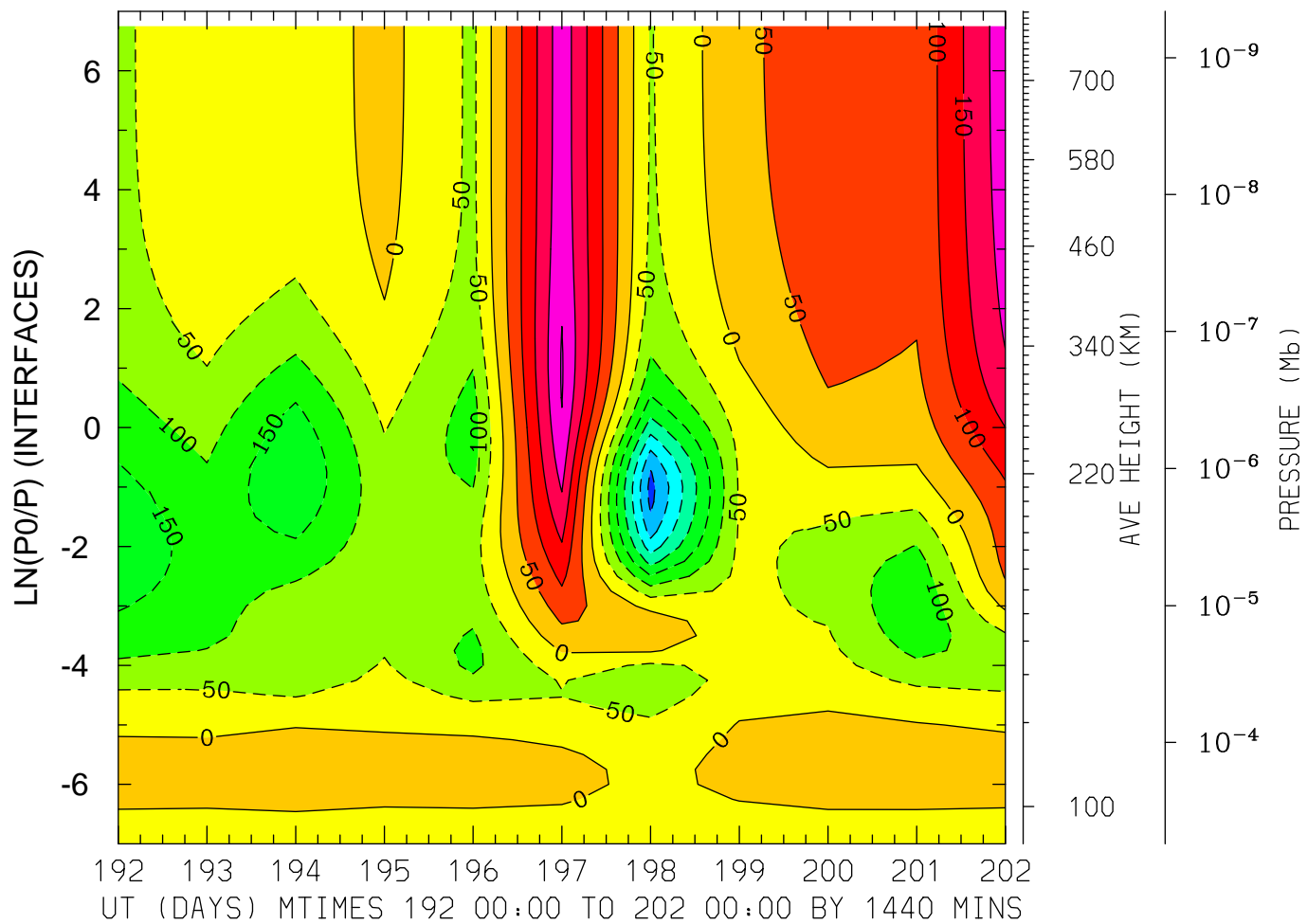
MIN,MAX= -1.2657E+02 2.6414E+01 INTERVAL= 1.0000E+01
FIRST: tiegcm2.0_res2.5_jul2000_weimer_imf_prim_001.nc
LAST: tiegcm2.0_res2.5_jul2000_weimer_imf_prim_002.nc

NEUTRAL ZONAL WIND (M/S)
LAT= 38.75 (ZONAL MEANS)



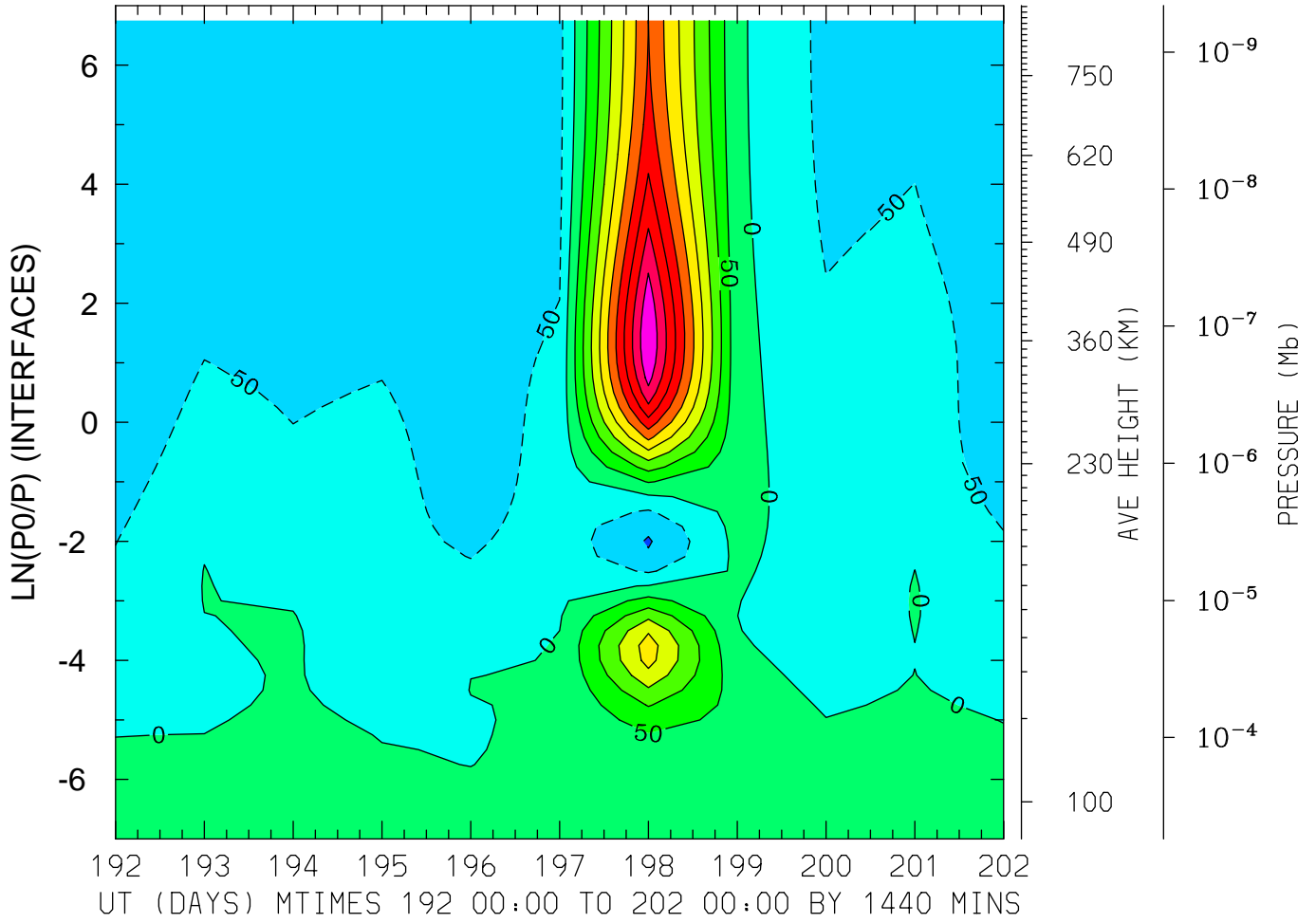
MIN,MAX= -1.3230E+02 1.0234E+01 INTERVAL= 1.0000E+01
FIRST: tiegcm2.0_res2.5_jul2000_weimer_imf_prim_001.nc
LAST: tiegcm2.0_res2.5_jul2000_weimer_imf_prim_002.nc

NEUTRAL ZONAL WIND (M/S)
LAT= 58.75 LOCAL TIME= 0.00



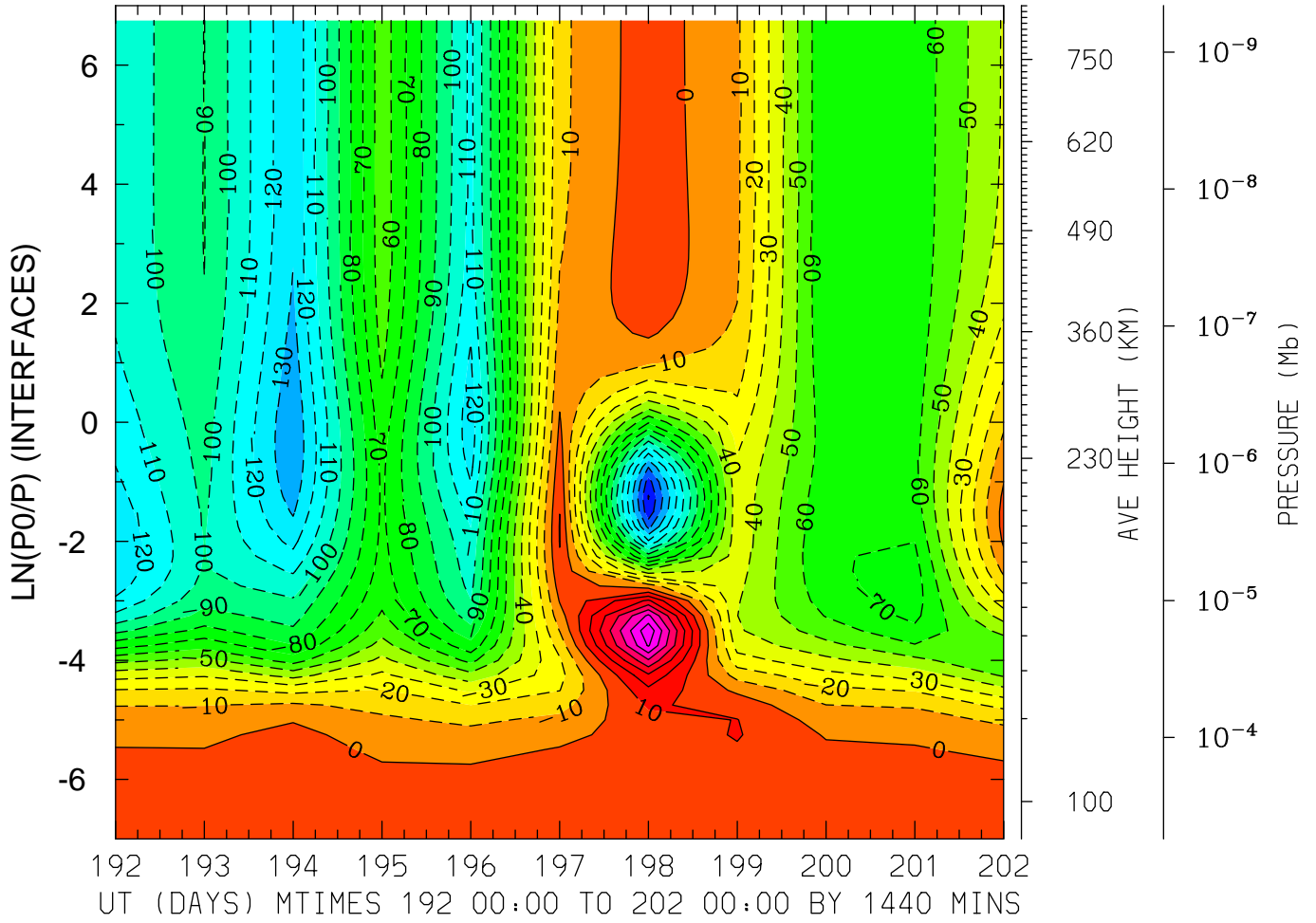
MIN,MAX= -3.6637E+02 2.5464E+02 INTERVAL= 5.0000E+01
FIRST: tiegcm2.0_res2.5_jul2000_weimer_imf_prim_001.nc
LAST: tiegcm2.0_res2.5_jul2000_weimer_imf_prim_002.nc

NEUTRAL ZONAL WIND (M/S)
LAT= 58.75 LOCAL TIME=12.00



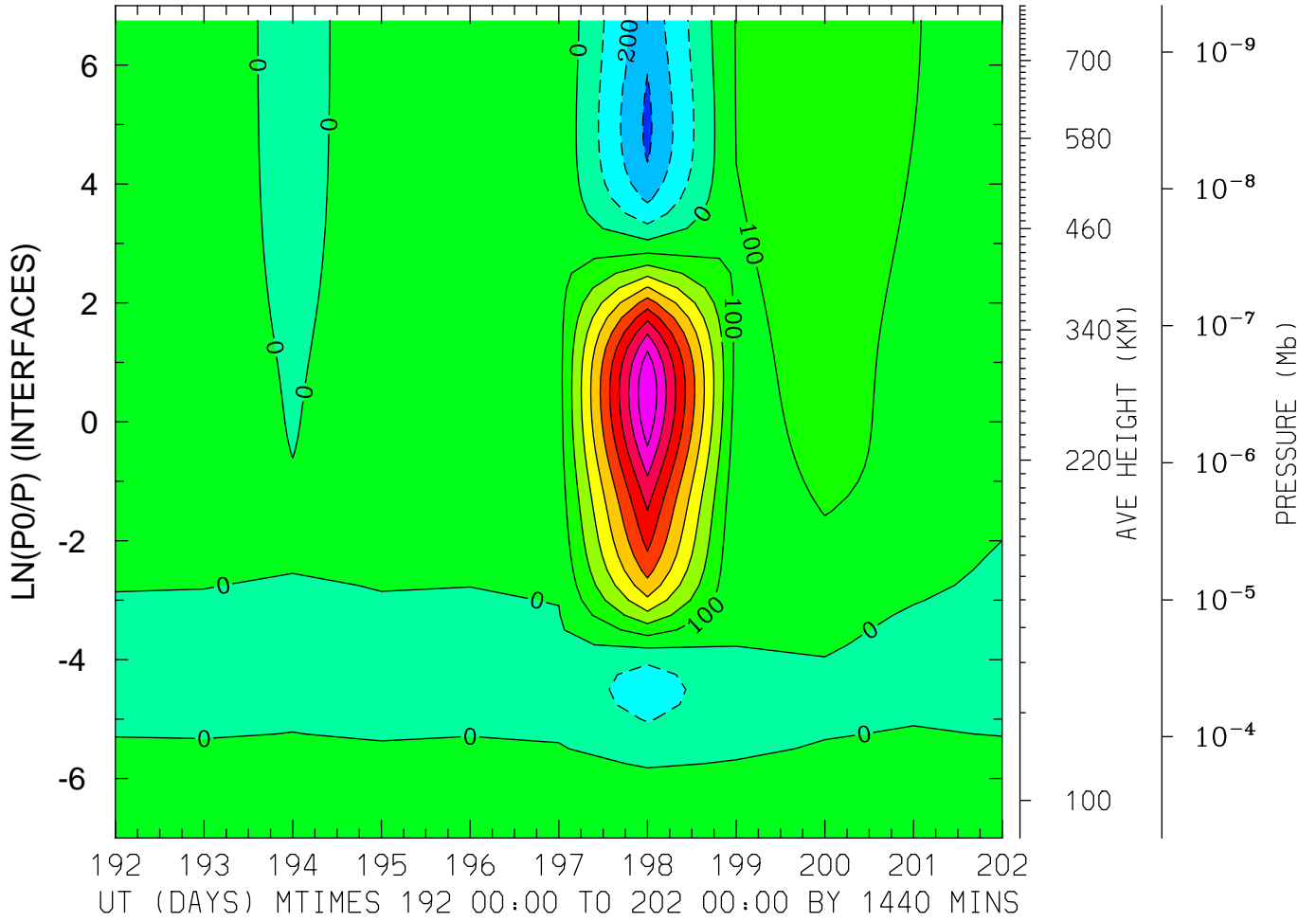
MIN,MAX= -1.0488E+02 4.9728E+02 INTERVAL= 5.0000E+01
FIRST: tiegcm2.0_res2.5_jul2000_weimer_imf_prim_001.nc
LAST: tiegcm2.0_res2.5_jul2000_weimer_imf_prim_002.nc

NEUTRAL ZONAL WIND (M/S)
LAT= 58.75 (ZONAL MEANS)



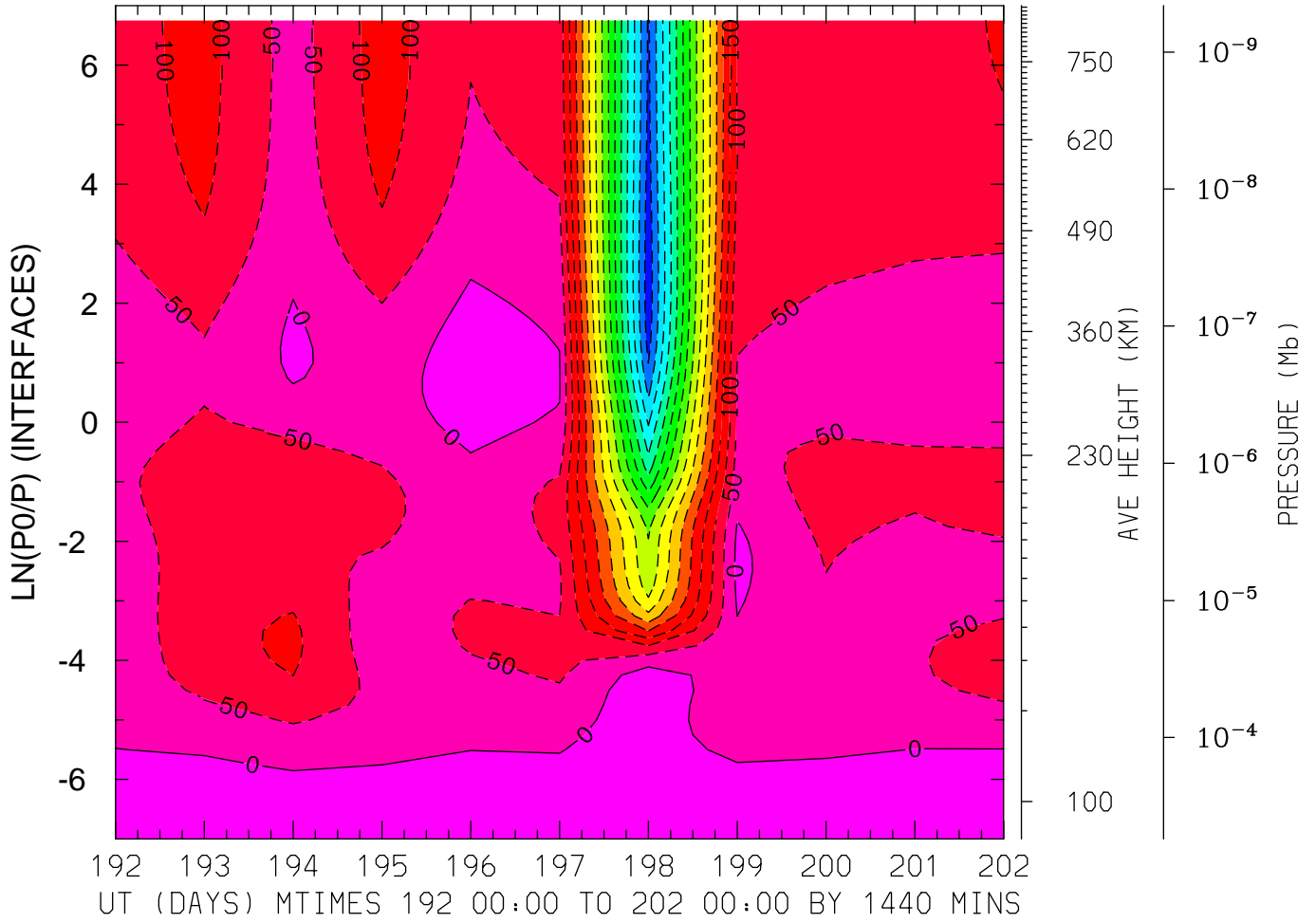
MIN,MAX= -1.6060E+02 7.7615E+01 INTERVAL= 1.0000E+01
FIRST: tiegcm2.0_res2.5_jul2000_weimer_imf_prim_001.nc
LAST: tiegcm2.0_res2.5_jul2000_weimer_imf_prim_002.nc

NEUTRAL MERIDIONAL WIND (M/S)
LAT=-61.25 LOCAL TIME= 0.00



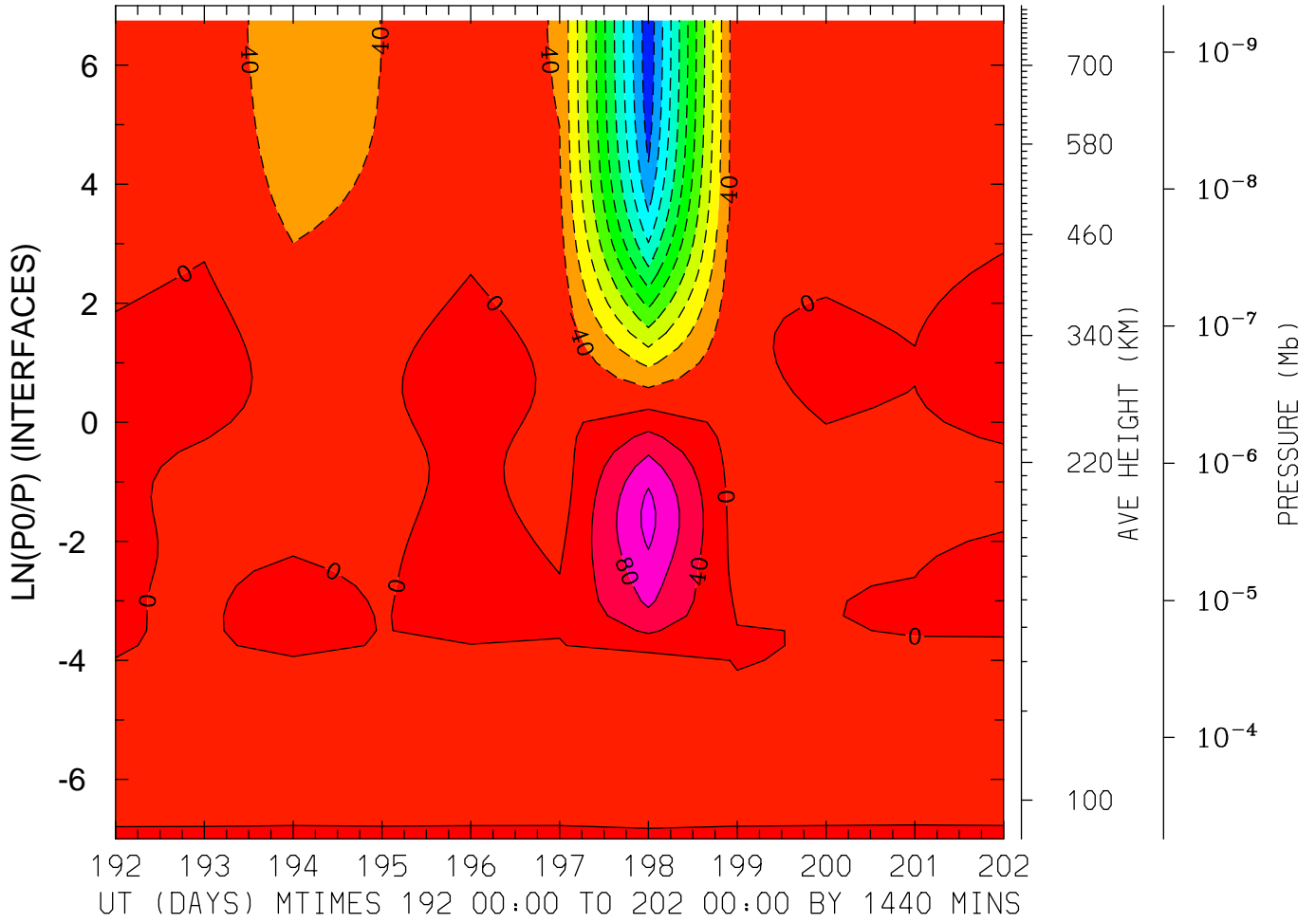
MIN,MAX= -3.2122E+02 9.9842E+02 INTERVAL= 1.0000E+02
FIRST: tiegcm2.0_res2.5_jul2000_weimer_imf_prim_001.nc
LAST: tiegcm2.0_res2.5_jul2000_weimer_imf_prim_002.nc

NEUTRAL MERIDIONAL WIND (M/S)
LAT=-61.25 LOCAL TIME=12.00



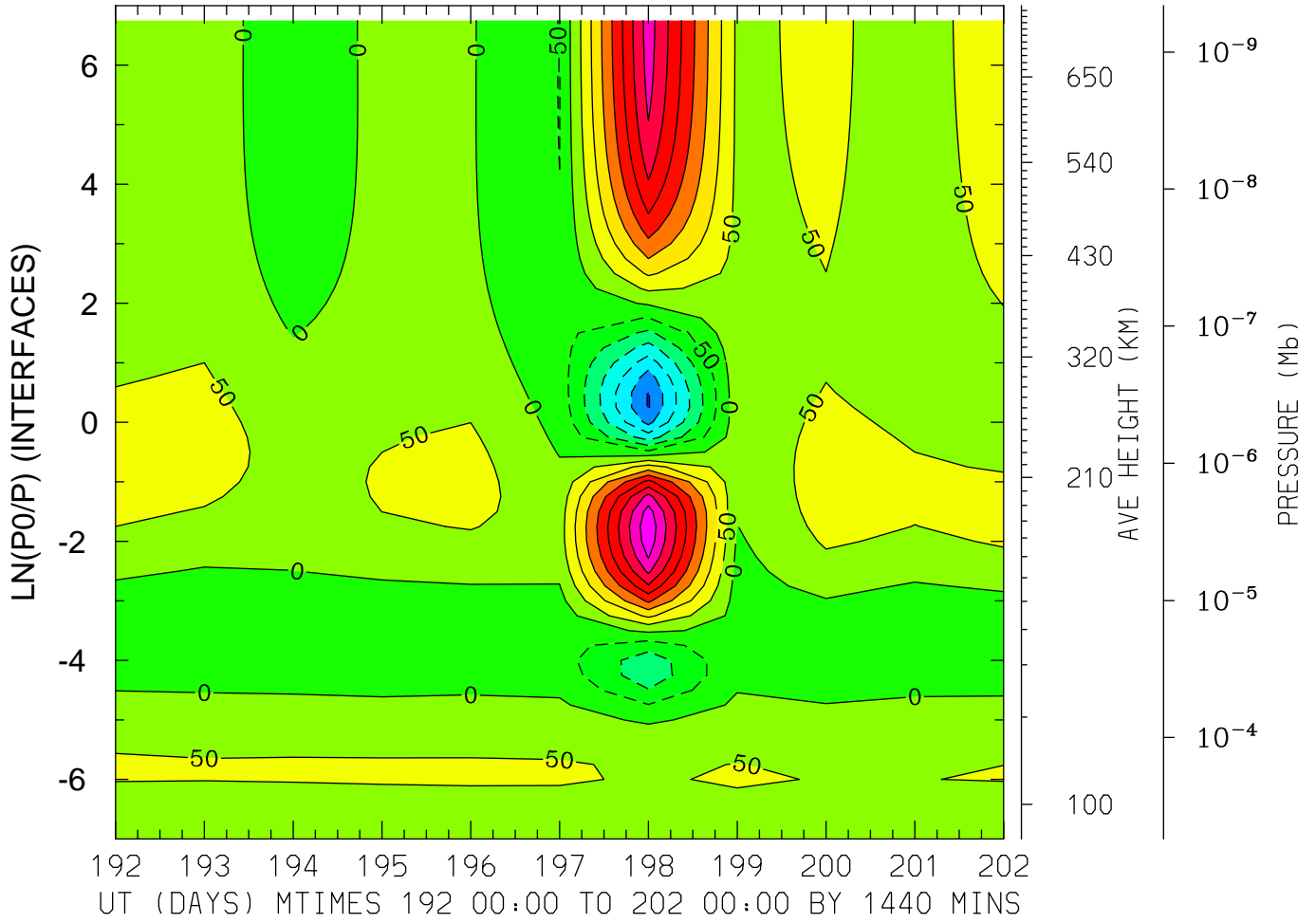
MIN,MAX= -7.8108E+02 3.5720E+01 INTERVAL= 5.0000E+01
FIRST: tiegcm2.0_res2.5_jul2000_weimer_imf_prim_001.nc
LAST: tiegcm2.0_res2.5_jul2000_weimer_imf_prim_002.nc

NEUTRAL MERIDIONAL WIND (M/S)
LAT=-61.25 (ZONAL MEANS)



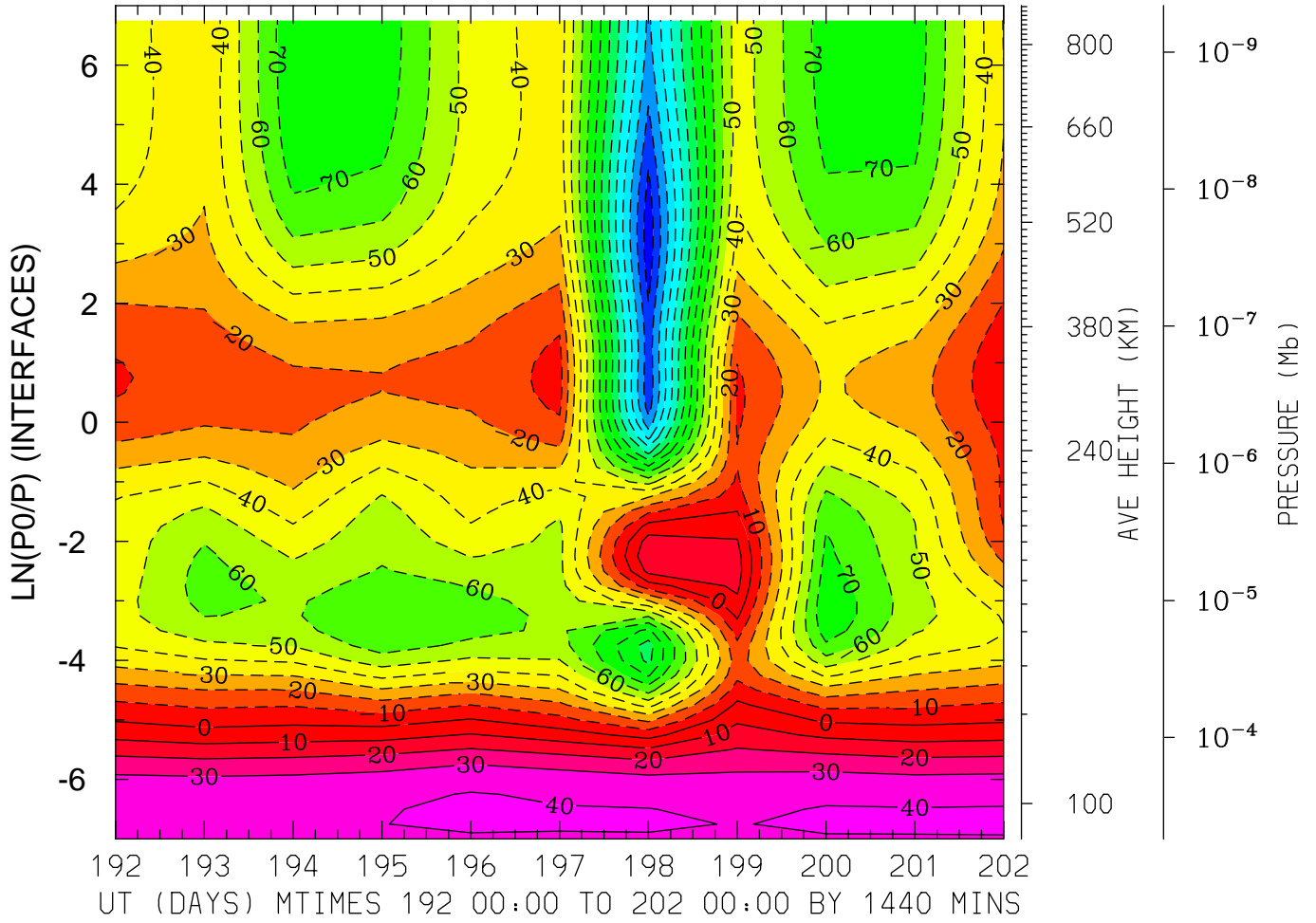
MIN,MAX= -4.2736E+02 1.3219E+02 INTERVAL= 4.0000E+01
FIRST: tiegcm2.0_res2.5_jul2000_weimer_imf_prim_001.nc
LAST: tiegcm2.0_res2.5_jul2000_weimer_imf_prim_002.nc

NEUTRAL MERIDIONAL WIND (M/S)
LAT=-41.25 LOCAL TIME= 0.00



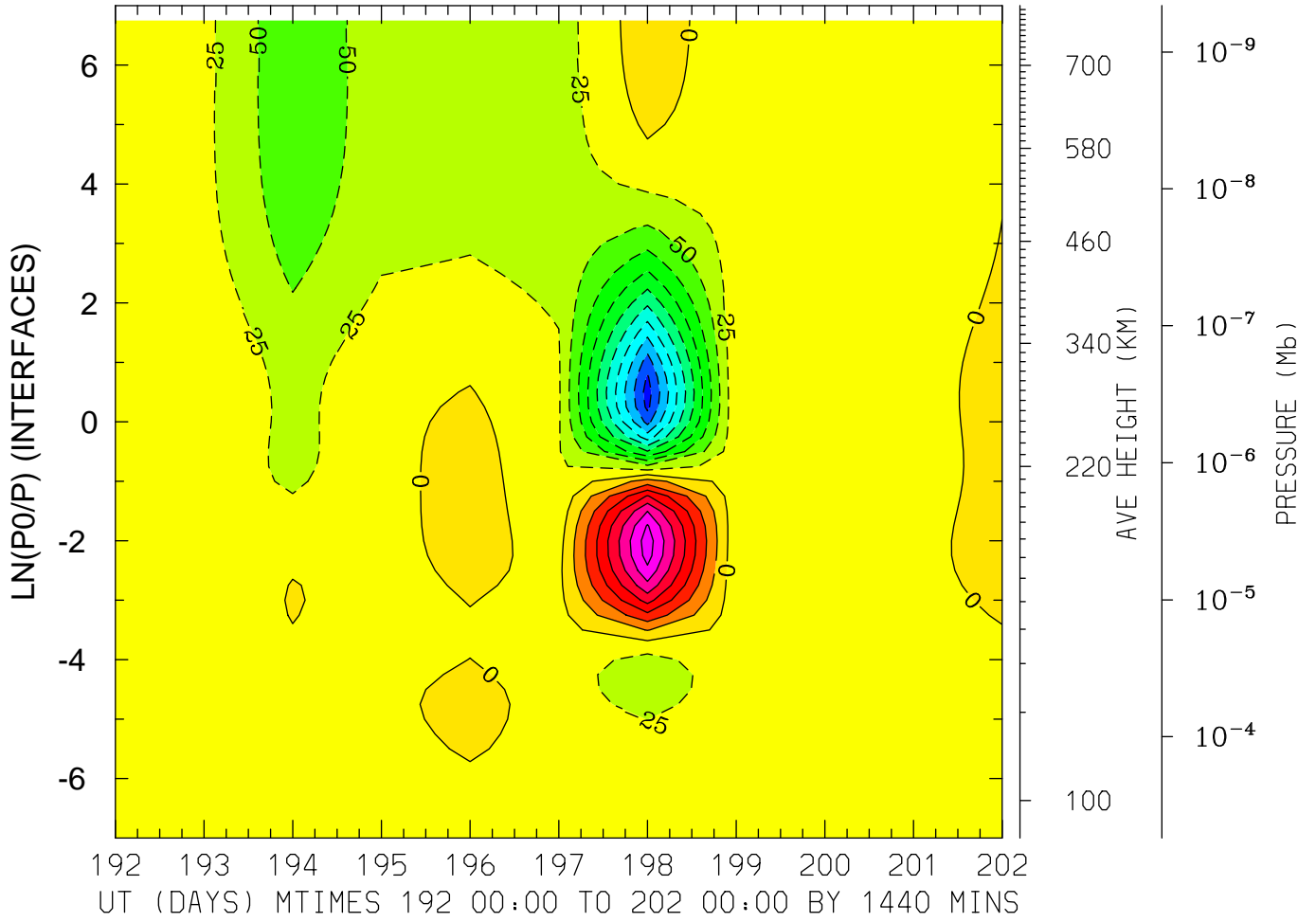
MIN,MAX= -3.0438E+02 4.3796E+02 INTERVAL= 5.0000E+01
FIRST: tiegcm2.0_res2.5_jul2000_weimer_imf_prim_001.nc
LAST: tiegcm2.0_res2.5_jul2000_weimer_imf_prim_002.nc

NEUTRAL MERIDIONAL WIND (M/S)
LAT=-41.25 LOCAL TIME=12.00



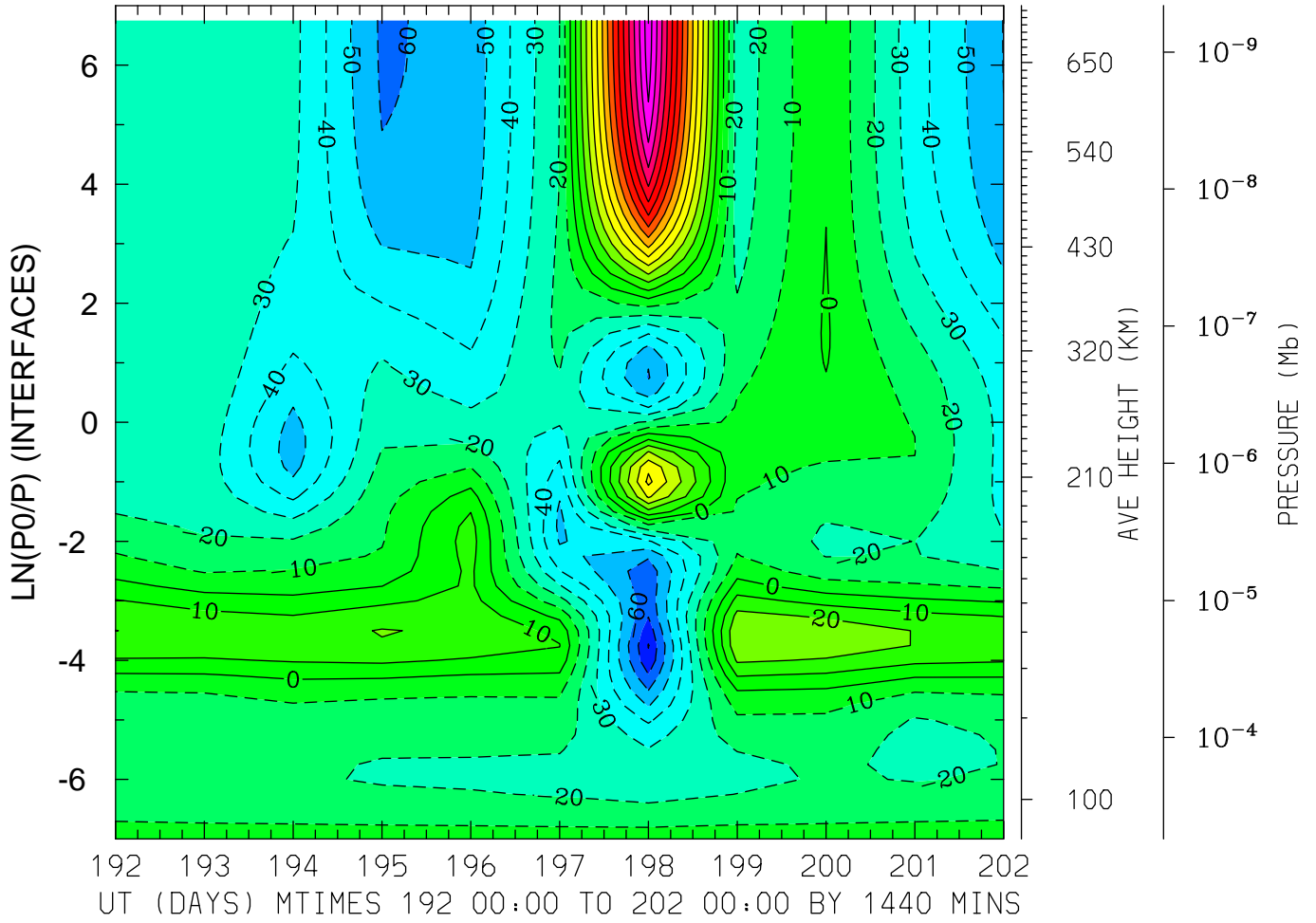
MIN,MAX= -1.5632E+02 4.1419E+01 INTERVAL= 1.0000E+01
FIRST: tiegcm2.0_res2.5_jul2000_weimer_imf_prim_001.nc
LAST: tiegcm2.0_res2.5_jul2000_weimer_imf_prim_002.nc

NEUTRAL MERIDIONAL WIND (M/S)
LAT=-41.25 (ZONAL MEANS)



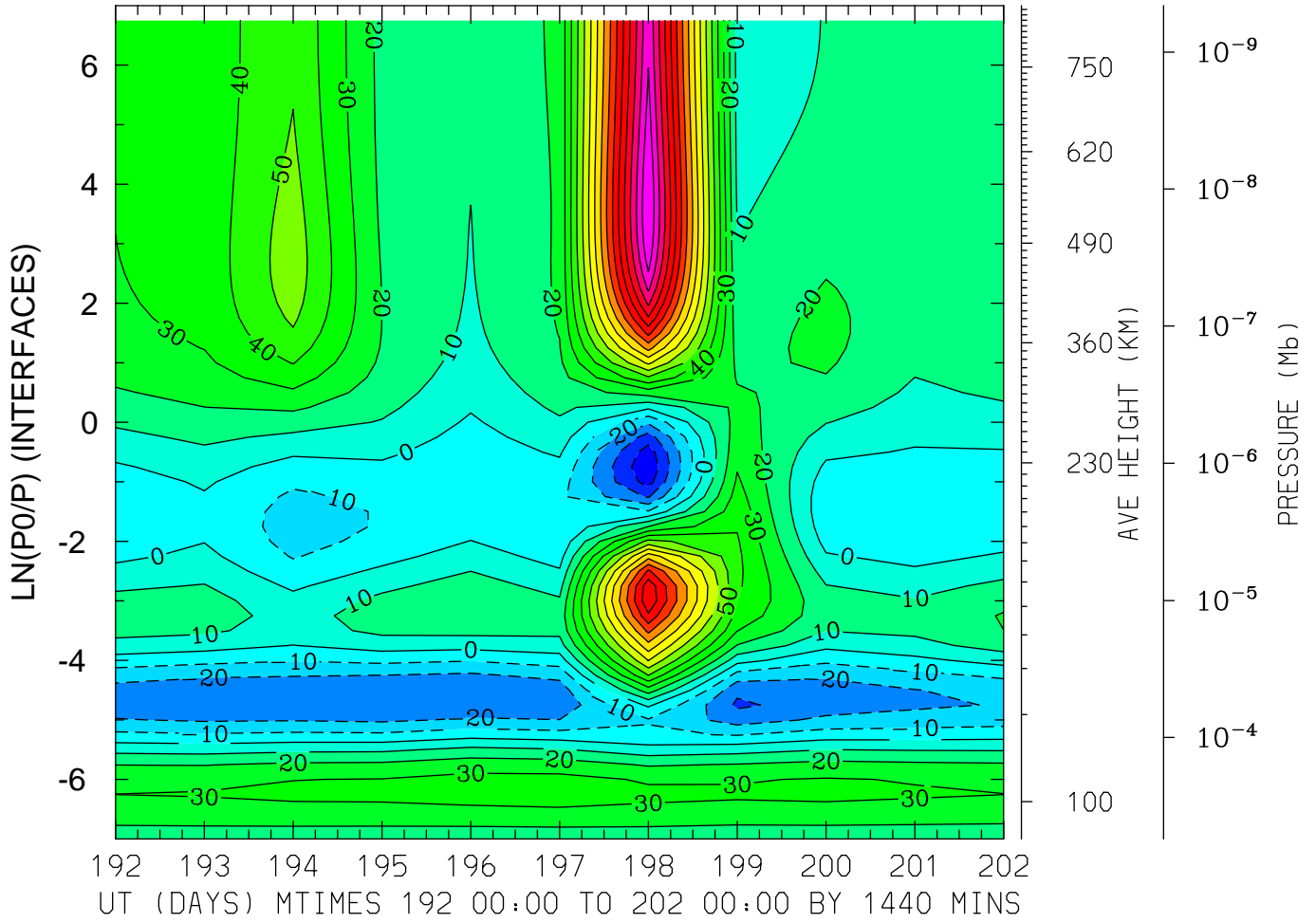
MIN,MAX= -2.6105E+02 1.8877E+02 INTERVAL= 2.5000E+01
FIRST: tiegcm2.0_res2.5_jul2000_weimer_imf_prim_001.nc
LAST: tiegcm2.0_res2.5_jul2000_weimer_imf_prim_002.nc

NEUTRAL MERIDIONAL WIND (M/S)
LAT= -1.25 LOCAL TIME= 0.00



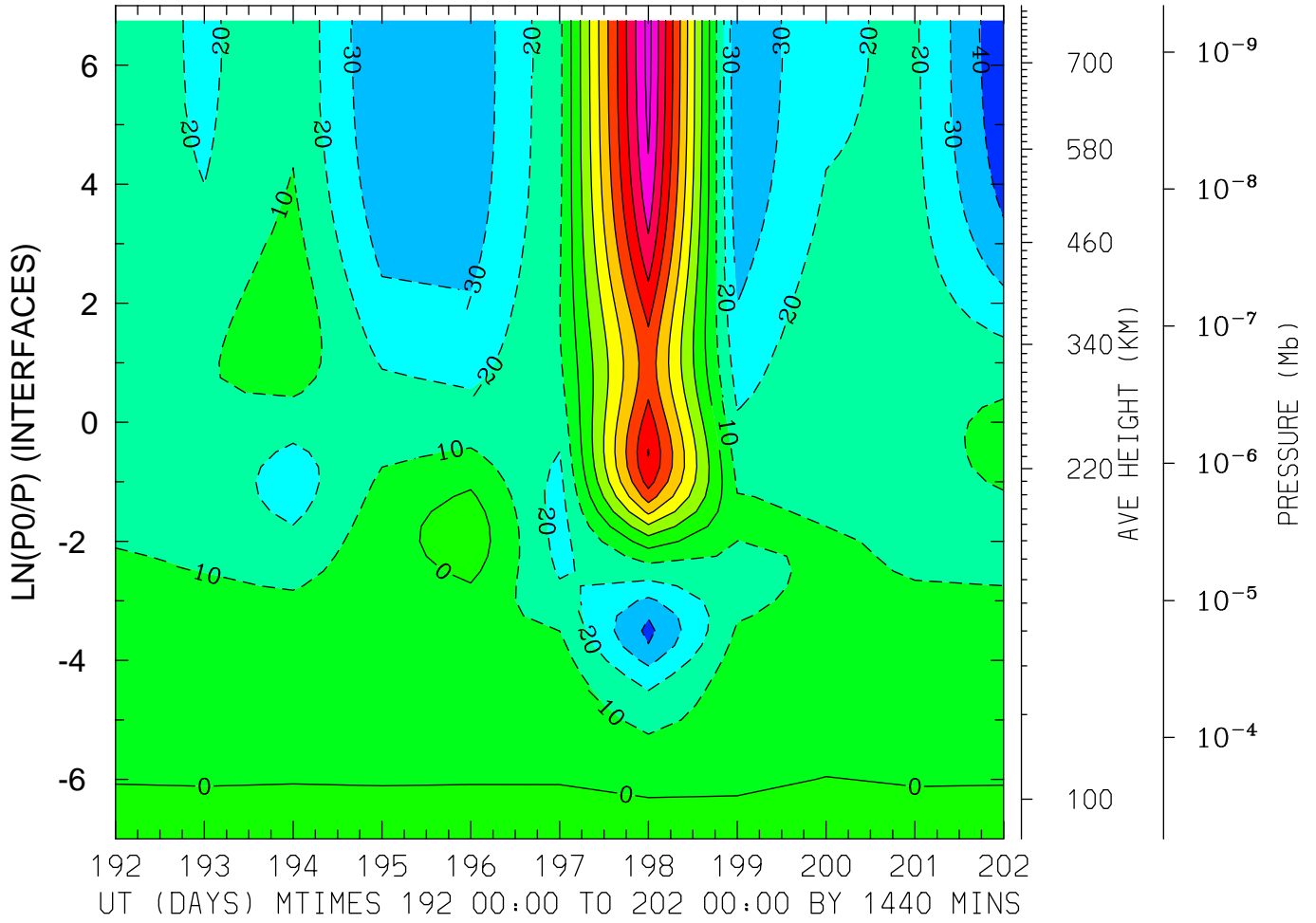
MIN,MAX= -8.0473E+01 1.4662E+02 INTERVAL= 1.0000E+01
FIRST: tiegcm2.0_res2.5_jul2000_weimer_imf_prim_001.nc
LAST: tiegcm2.0_res2.5_jul2000_weimer_imf_prim_002.nc

NEUTRAL MERIDIONAL WIND (M/S)
LAT= -1.25 LOCAL TIME=12.00



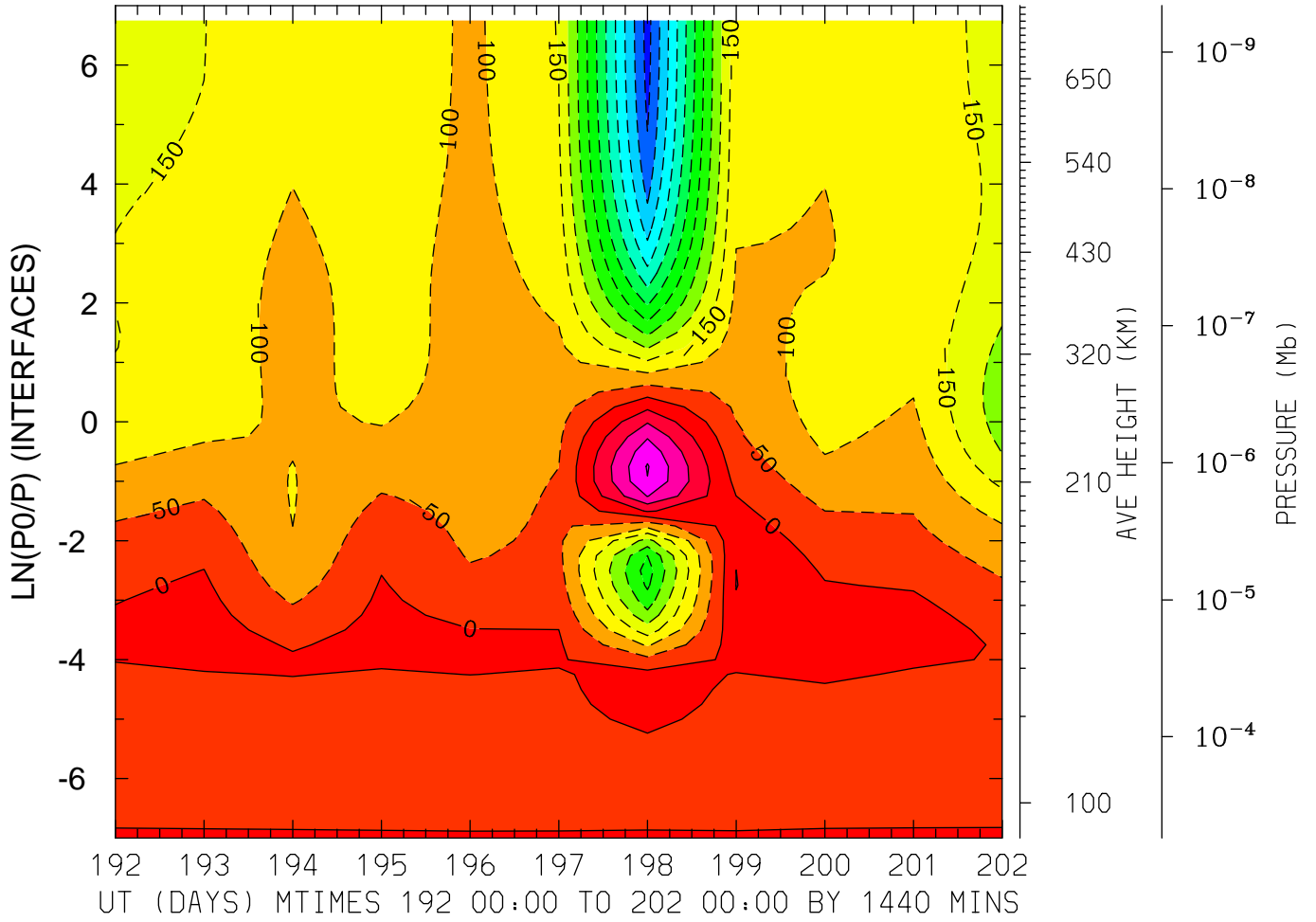
MIN,MAX= -4.8790E+01 1.7020E+02 INTERVAL= 1.0000E+01
FIRST: tiegcm2.0_res2.5_jul2000_weimer_imf_prim_001.nc
LAST: tiegcm2.0_res2.5_jul2000_weimer_imf_prim_002.nc

NEUTRAL MERIDIONAL WIND (M/S)
LAT= -1.25 (ZONAL MEANS)



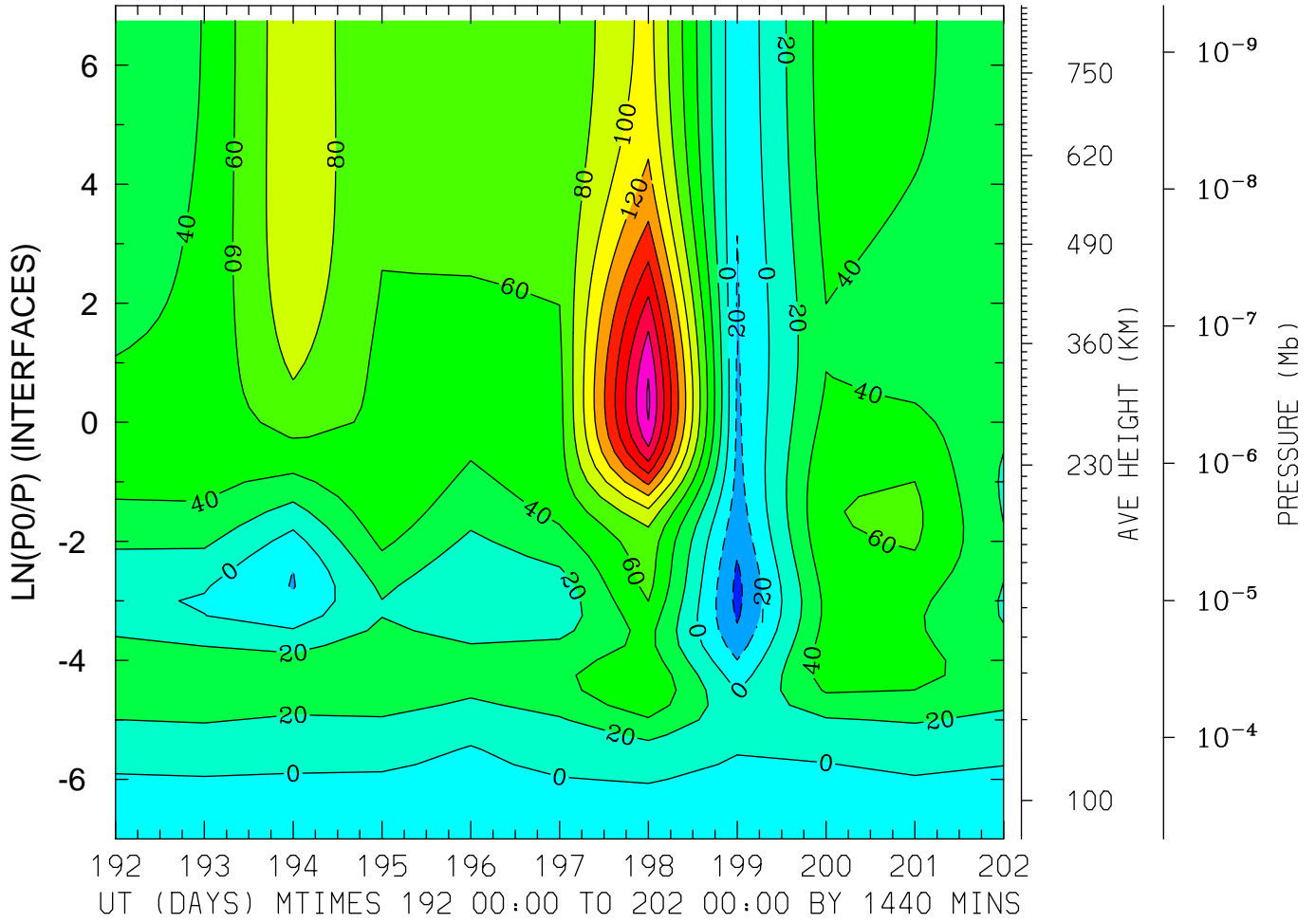
MIN,MAX= -4.7589E+01 8.3709E+01 INTERVAL= 1.0000E+01
FIRST: tiegcm2.0_res2.5_jul2000_weimer_imf_prim_001.nc
LAST: tiegcm2.0_res2.5_jul2000_weimer_imf_prim_002.nc

NEUTRAL MERIDIONAL WIND (M/S)
LAT= 38.75 LOCAL TIME= 0.00



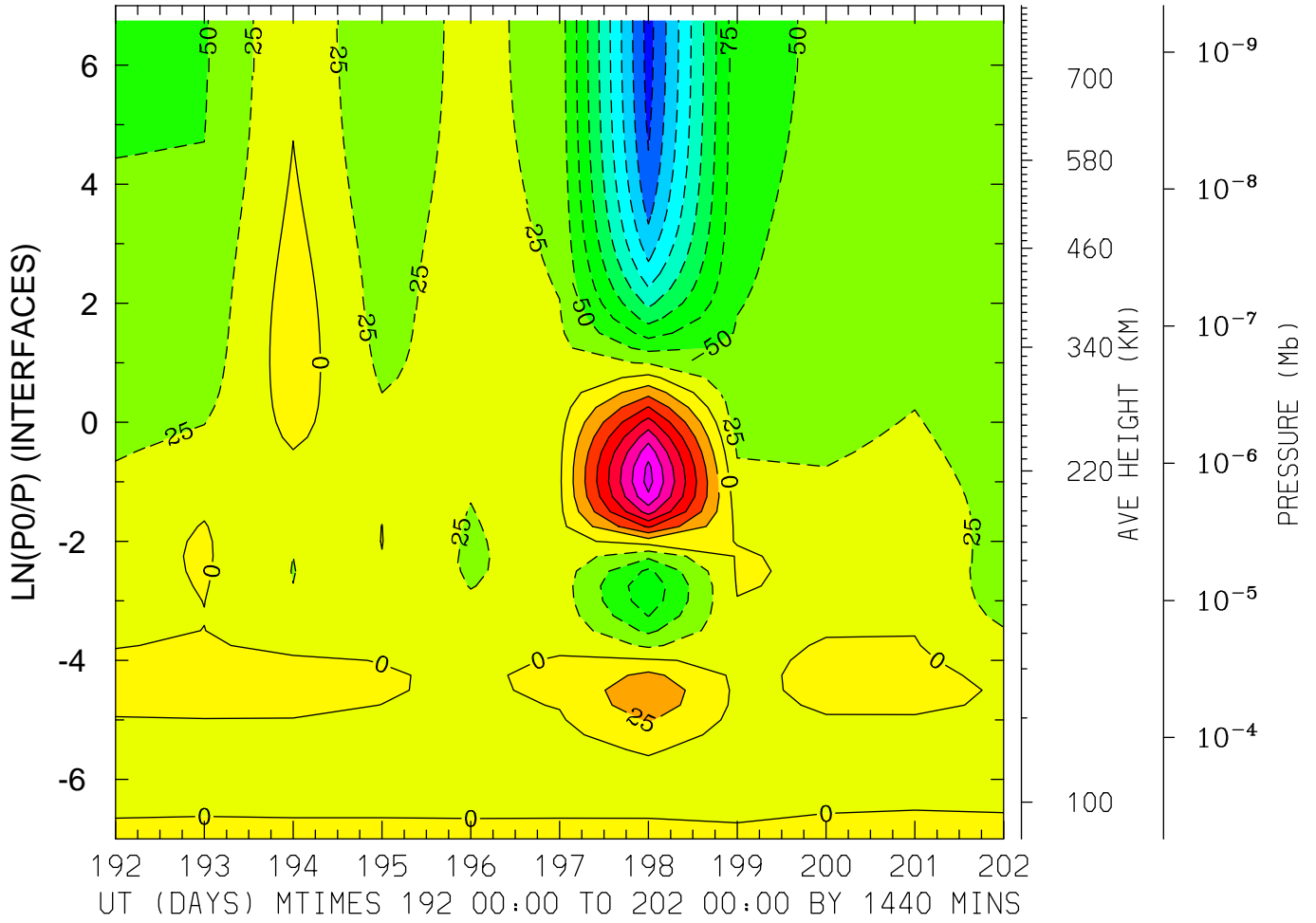
MIN,MAX= -6.1882E+02 2.0377E+02 INTERVAL= 5.0000E+01
FIRST: tiegcm2.0_res2.5_jul2000_weimer_imf_prim_001.nc
LAST: tiegcm2.0_res2.5_jul2000_weimer_imf_prim_002.nc

NEUTRAL MERIDIONAL WIND (M/S)
LAT= 38.75 LOCAL TIME=12.00



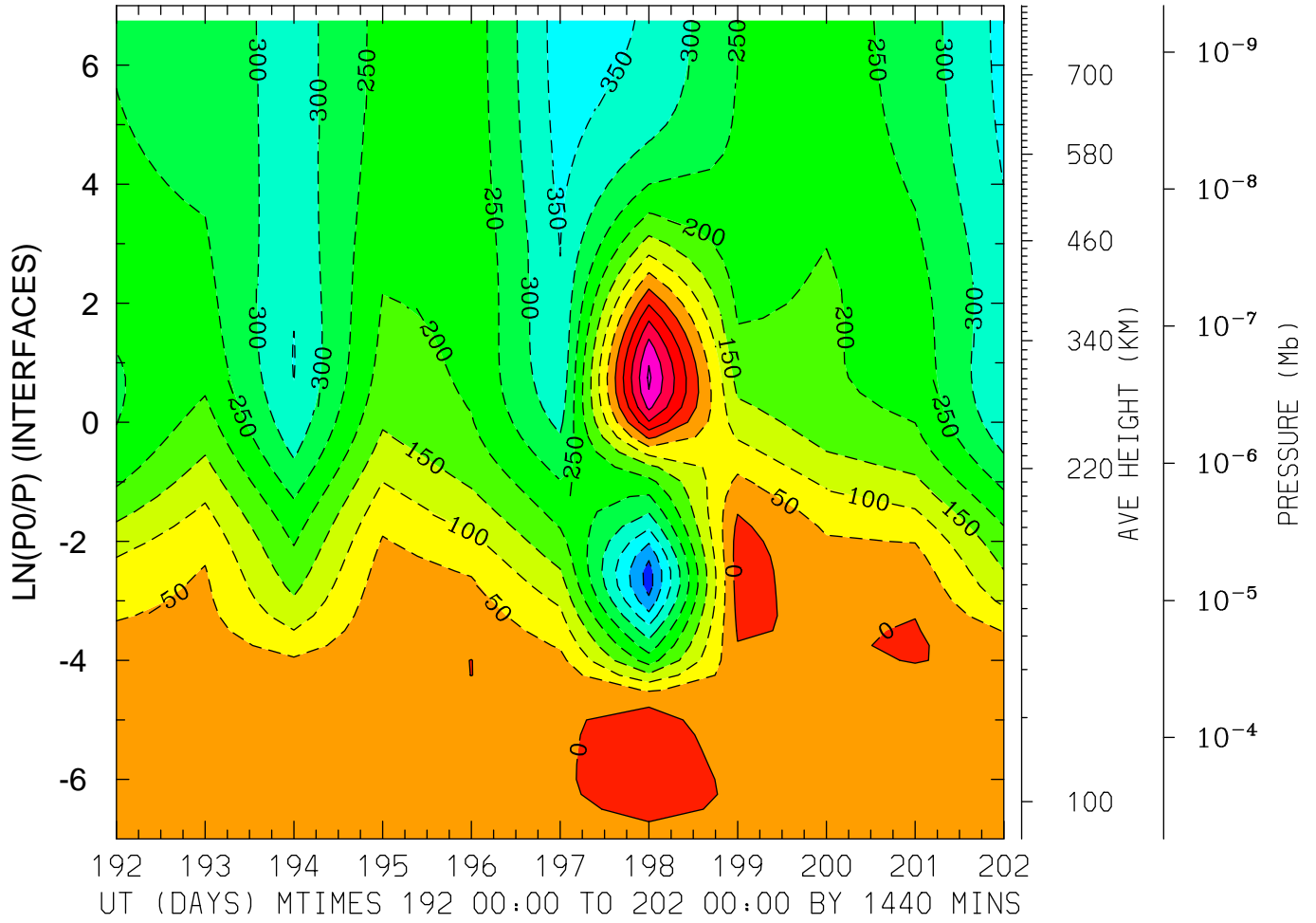
MIN,MAX= -4.5126E+01 2.2312E+02 INTERVAL= 2.0000E+01
FIRST: tiegcm2.0_res2.5_jul2000_weimer_imf_prim_001.nc
LAST: tiegcm2.0_res2.5_jul2000_weimer_imf_prim_002.nc

NEUTRAL MERIDIONAL WIND (M/S)
LAT= 38.75 (ZONAL MEANS)



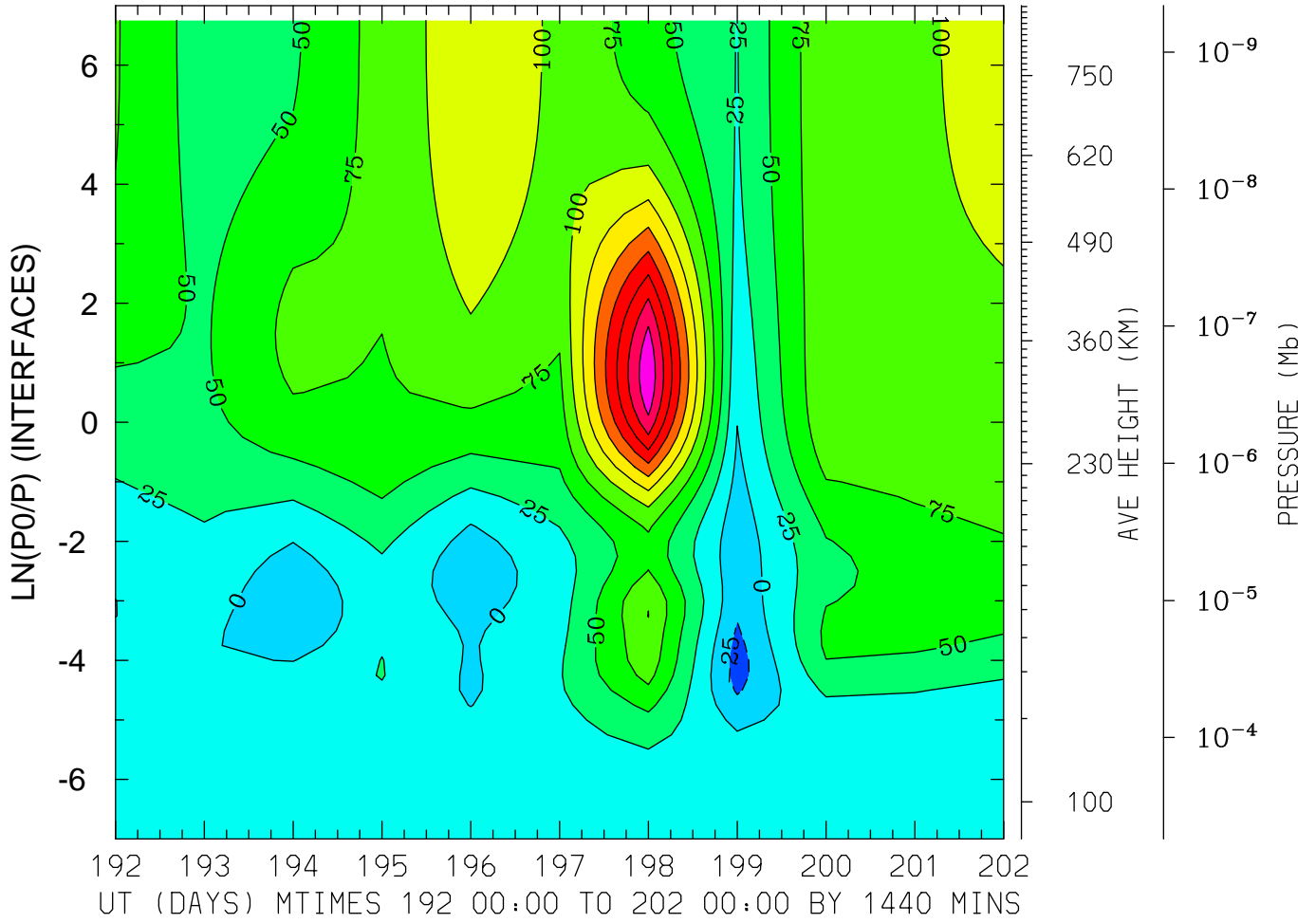
MIN,MAX= -2.3521E+02 1.8441E+02 INTERVAL= 2.5000E+01
FIRST: tiegcm2.0_res2.5_jul2000_weimer_imf_prim_001.nc
LAST: tiegcm2.0_res2.5_jul2000_weimer_imf_prim_002.nc

NEUTRAL MERIDIONAL WIND (M/S)
LAT= 58.75 LOCAL TIME= 0.00



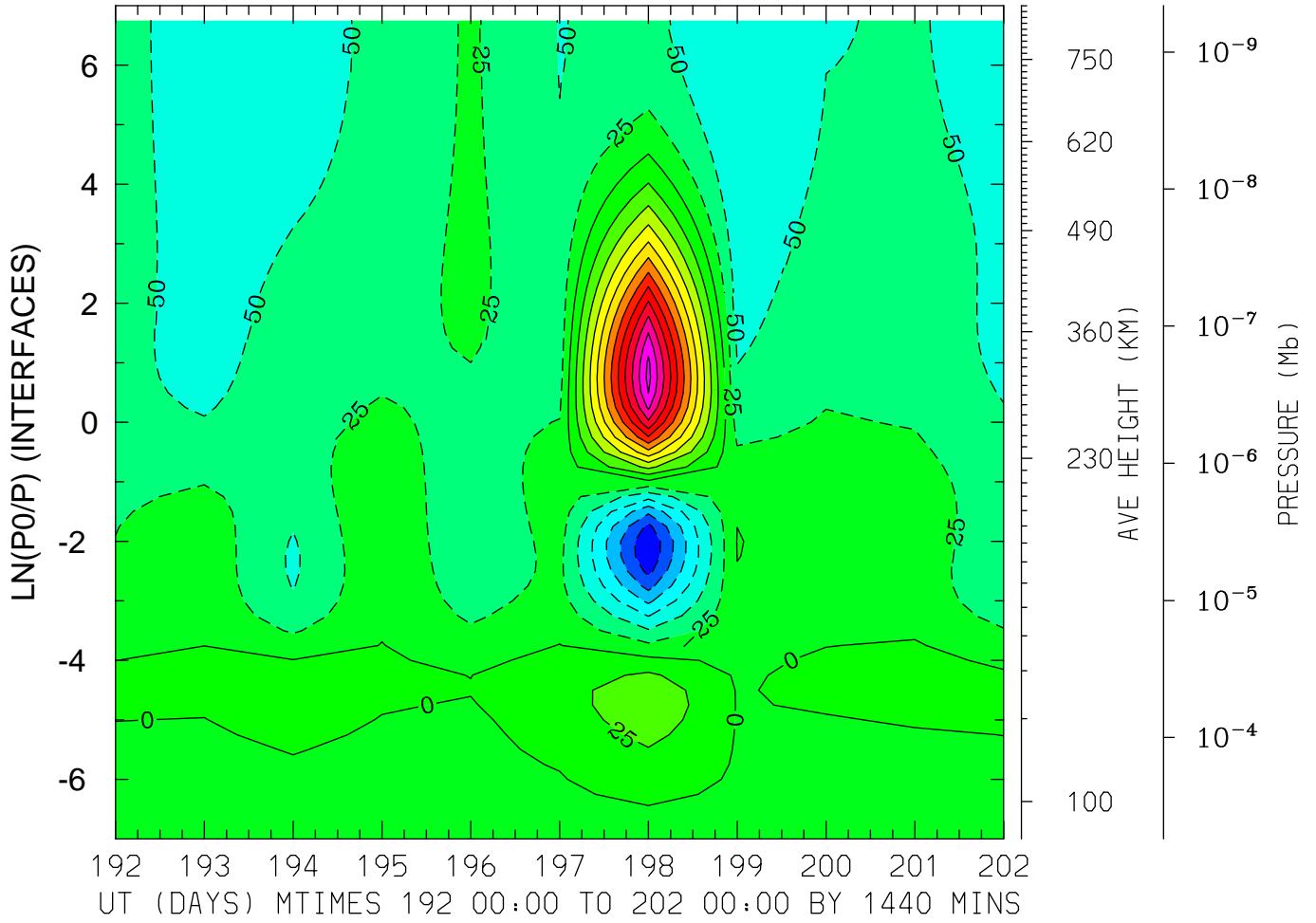
MIN,MAX= -4.7127E+02 2.0848E+02 INTERVAL= 5.0000E+01
FIRST: tiegcm2.0_res2.5_jul2000_weimer_imf_prim_001.nc
LAST: tiegcm2.0_res2.5_jul2000_weimer_imf_prim_002.nc

NEUTRAL MERIDIONAL WIND (M/S)
LAT= 58.75 LOCAL TIME=12.00



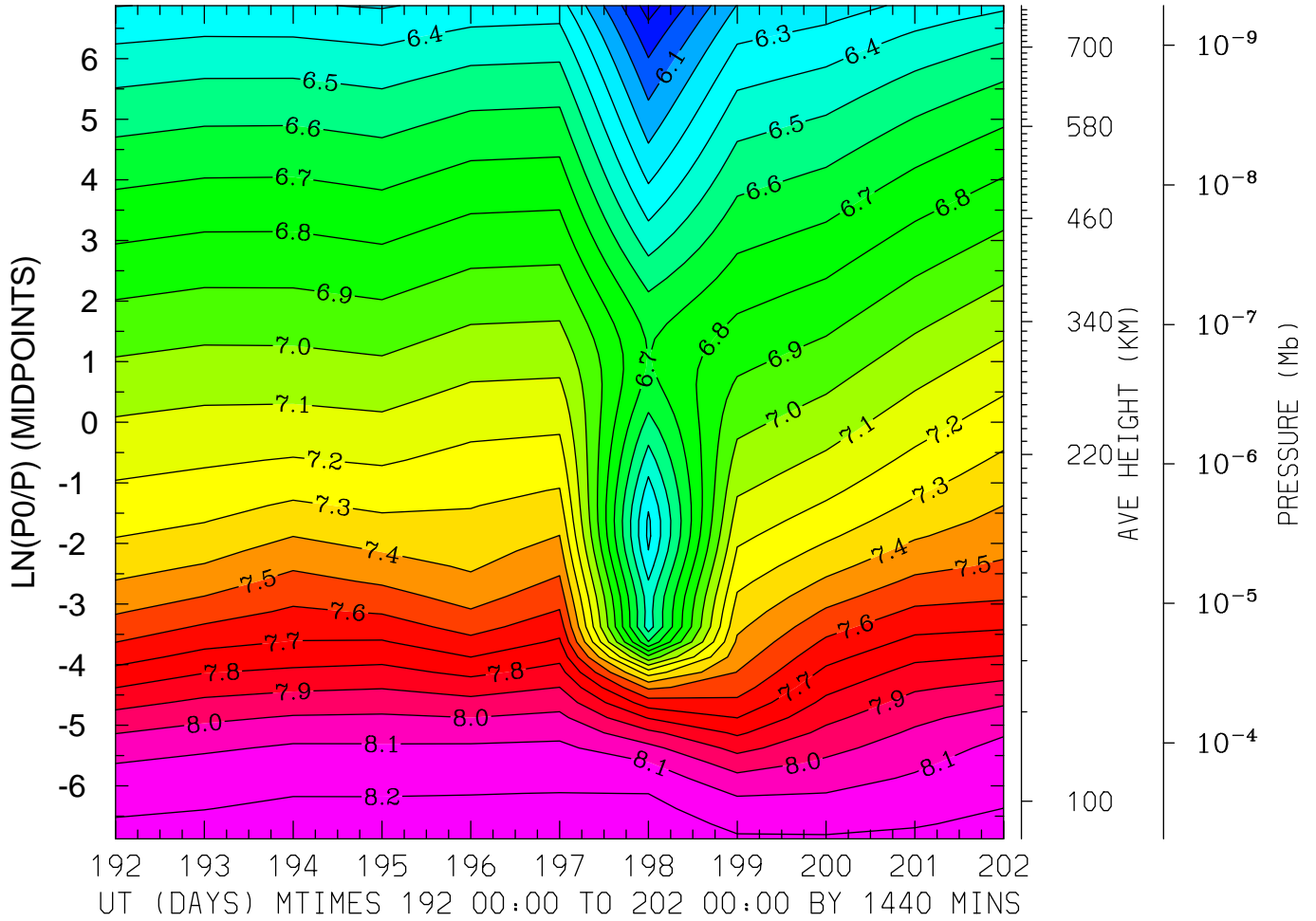
MIN,MAX= -3.6143E+01 2.7061E+02 INTERVAL= 2.5000E+01
FIRST: tiegcm2.0_res2.5_jul2000_weimer_imf_prim_001.nc
LAST: tiegcm2.0_res2.5_jul2000_weimer_imf_prim_002.nc

NEUTRAL MERIDIONAL WIND (M/S)
LAT= 58.75 (ZONAL MEANS)



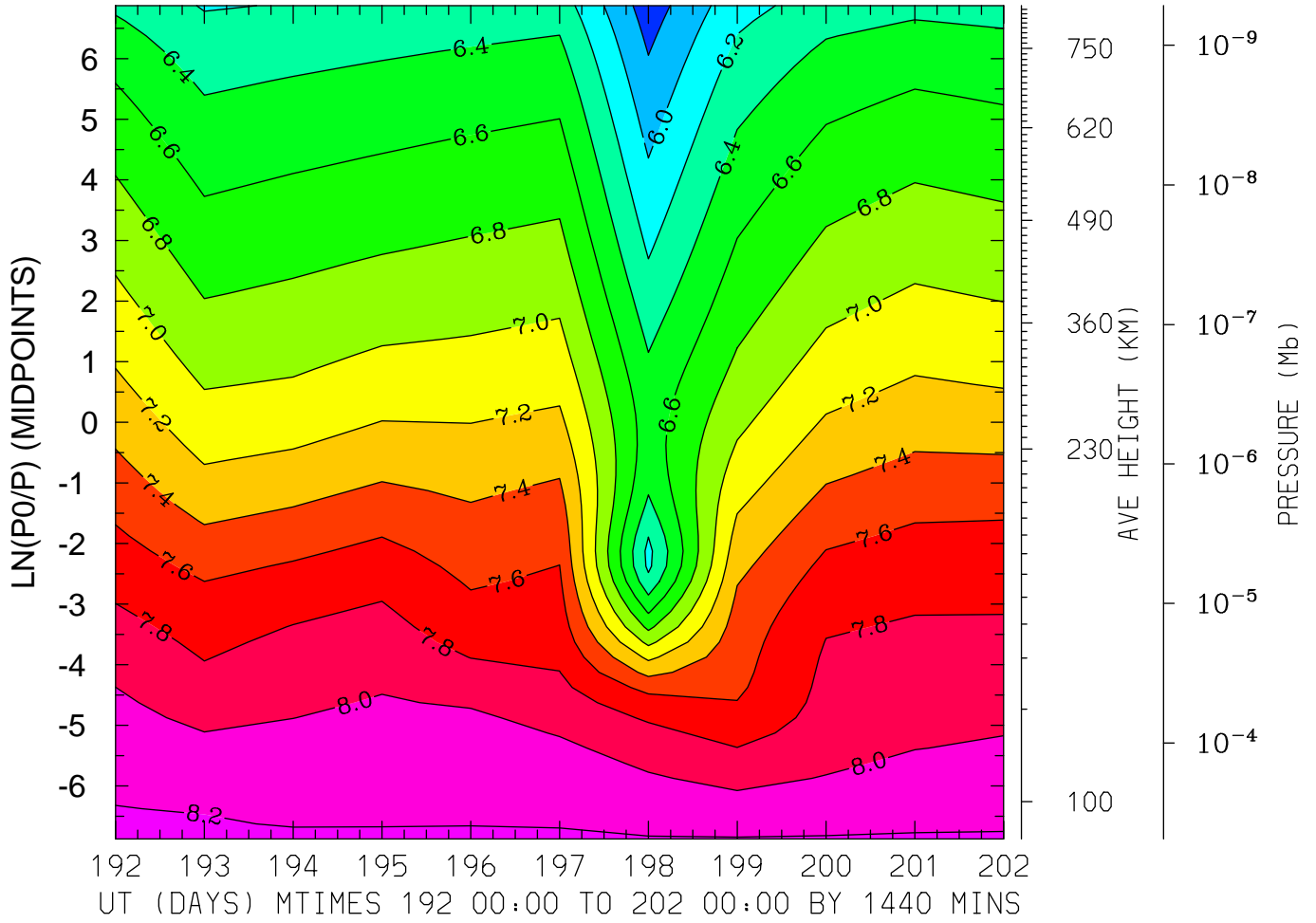
MIN,MAX= -1.7394E+02 2.8299E+02 INTERVAL= 2.5000E+01
FIRST: tiegcm2.0_res2.5_jul2000_weimer_imf_prim_001.nc
LAST: tiegcm2.0_res2.5_jul2000_weimer_imf_prim_002.nc

LOG10 HELIUM (HE) (CM3)
LAT=-61.25 LOCAL TIME= 0.00



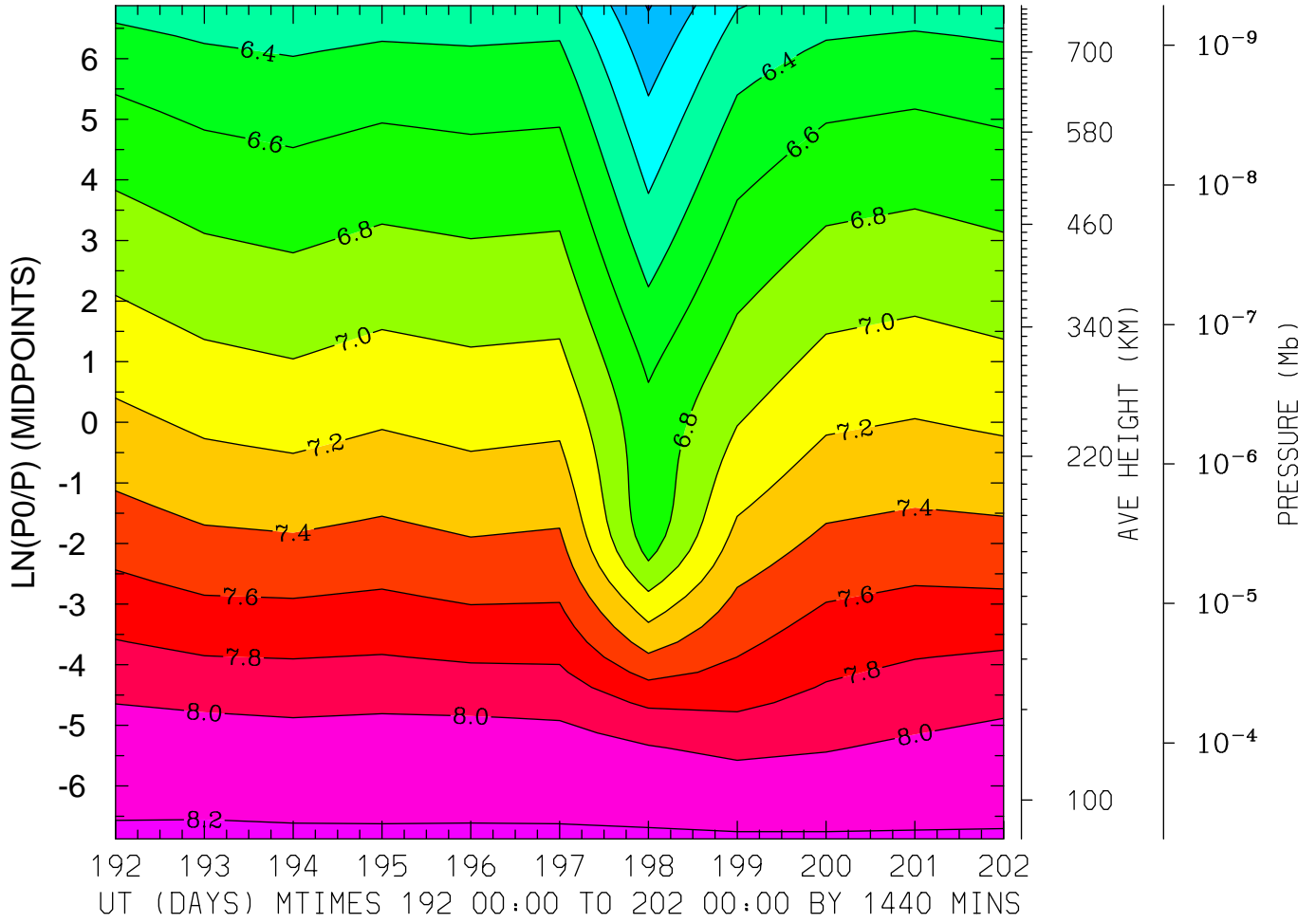
MIN,MAX= 5.8530E+00 8.2380E+00 INTERVAL= 1.0000E-01
FIRST: tiegcm2.0_res2.5_jul2000_weimer_imf_prim_001.nc
LAST: tiegcm2.0_res2.5_jul2000_weimer_imf_prim_002.nc

LOG10 HELIUM (HE) (CM3)
LAT=-61.25 LOCAL TIME=12.00



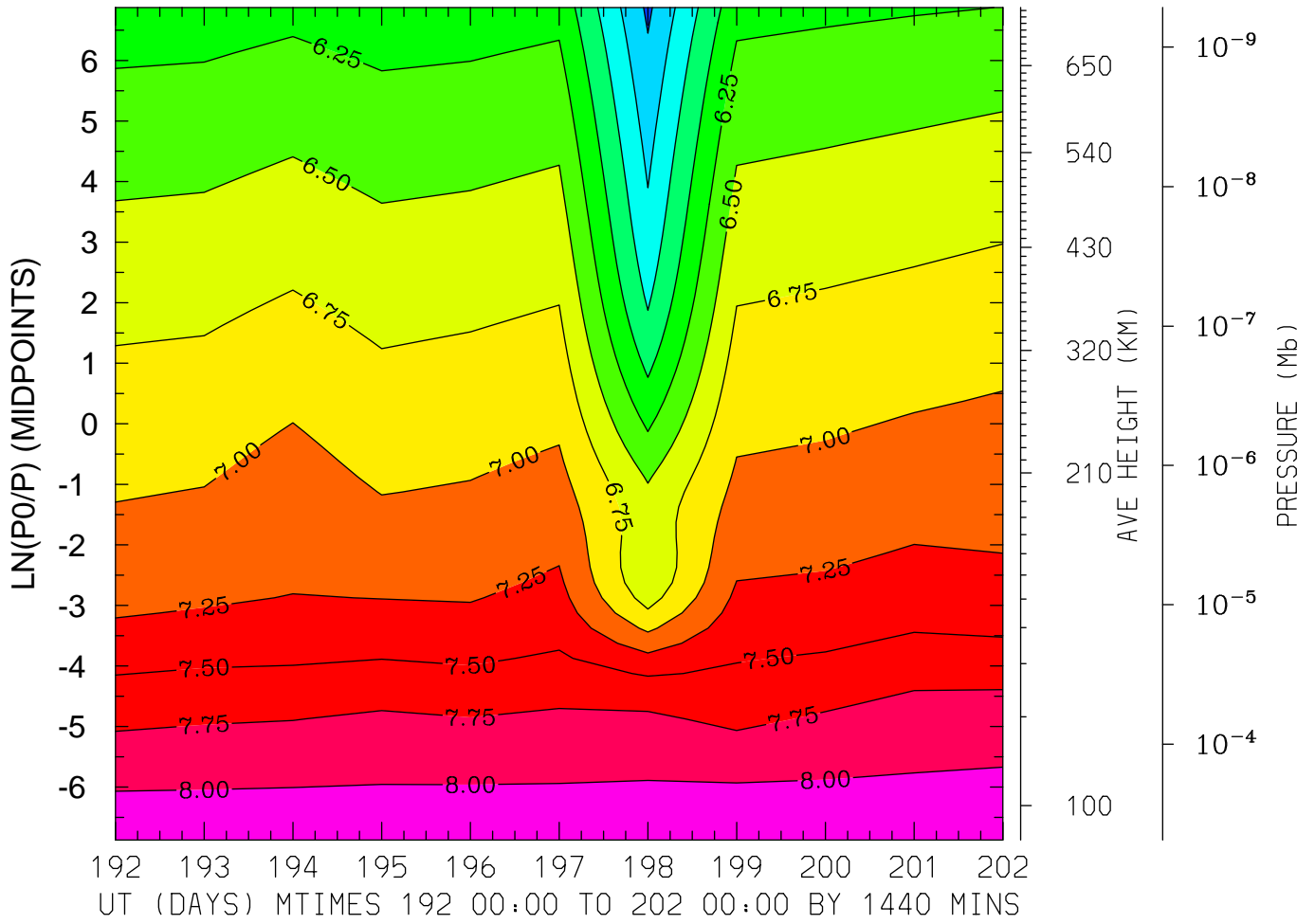
MIN,MAX= 5.6945E+00 8.2248E+00 INTERVAL= 2.0000E-01
FIRST: tiegcm2.0_res2.5_jul2000_weimer_imf_prim_001.nc
LAST: tiegcm2.0_res2.5_jul2000_weimer_imf_prim_002.nc

LOG10 HELIUM (HE) (CM3)
LAT=-61.25 (ZONAL MEANS)



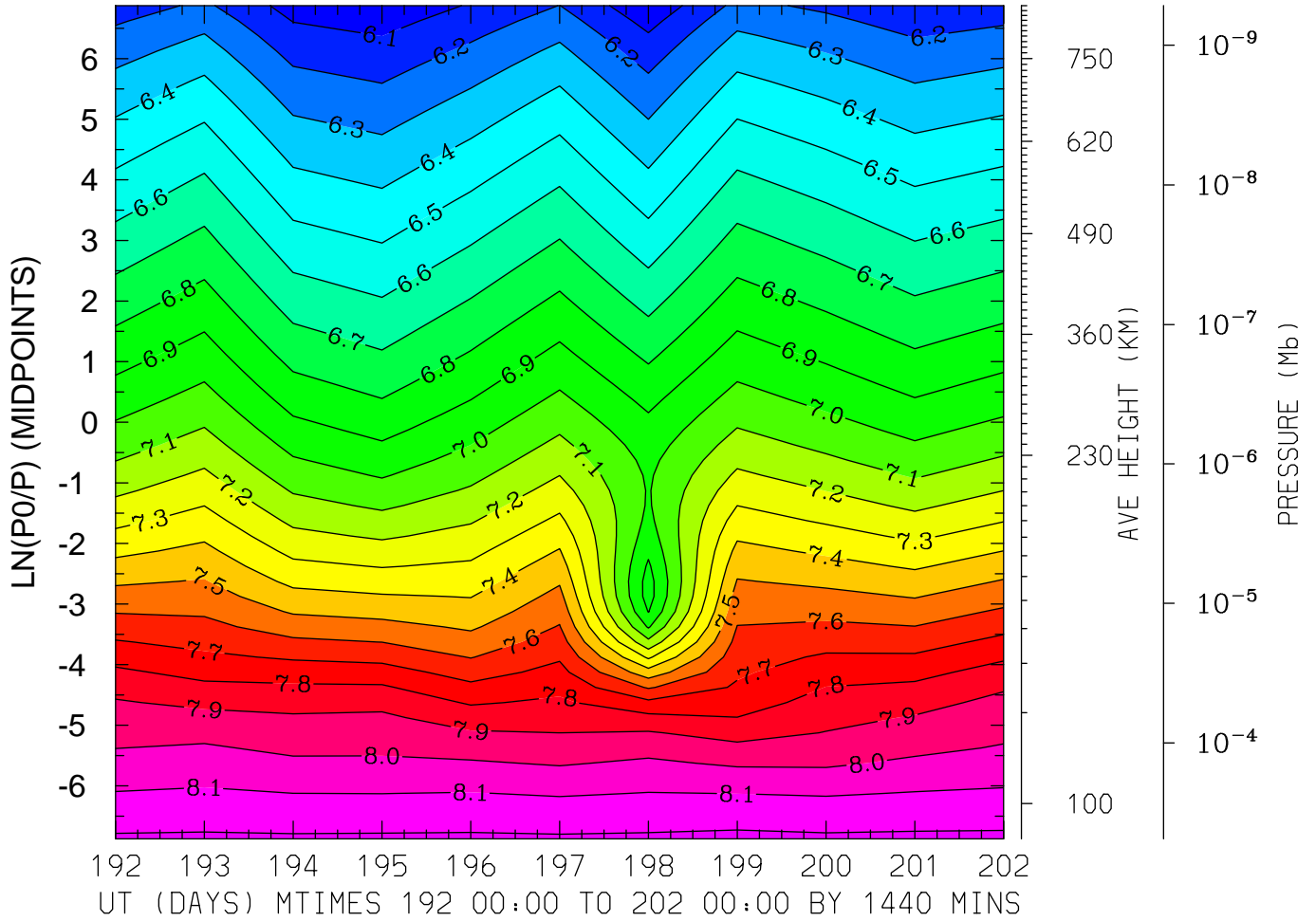
MIN,MAX= 5.7852E+00 8.2275E+00 INTERVAL= 2.0000E-01
FIRST: tiegcm2.0_res2.5_jul2000_weimer_imf_prim_001.nc
LAST: tiegcm2.0_res2.5_jul2000_weimer_imf_prim_002.nc

LOG10 HELIUM (HE) (CM3)
LAT=-41.25 LOCAL TIME= 0.00



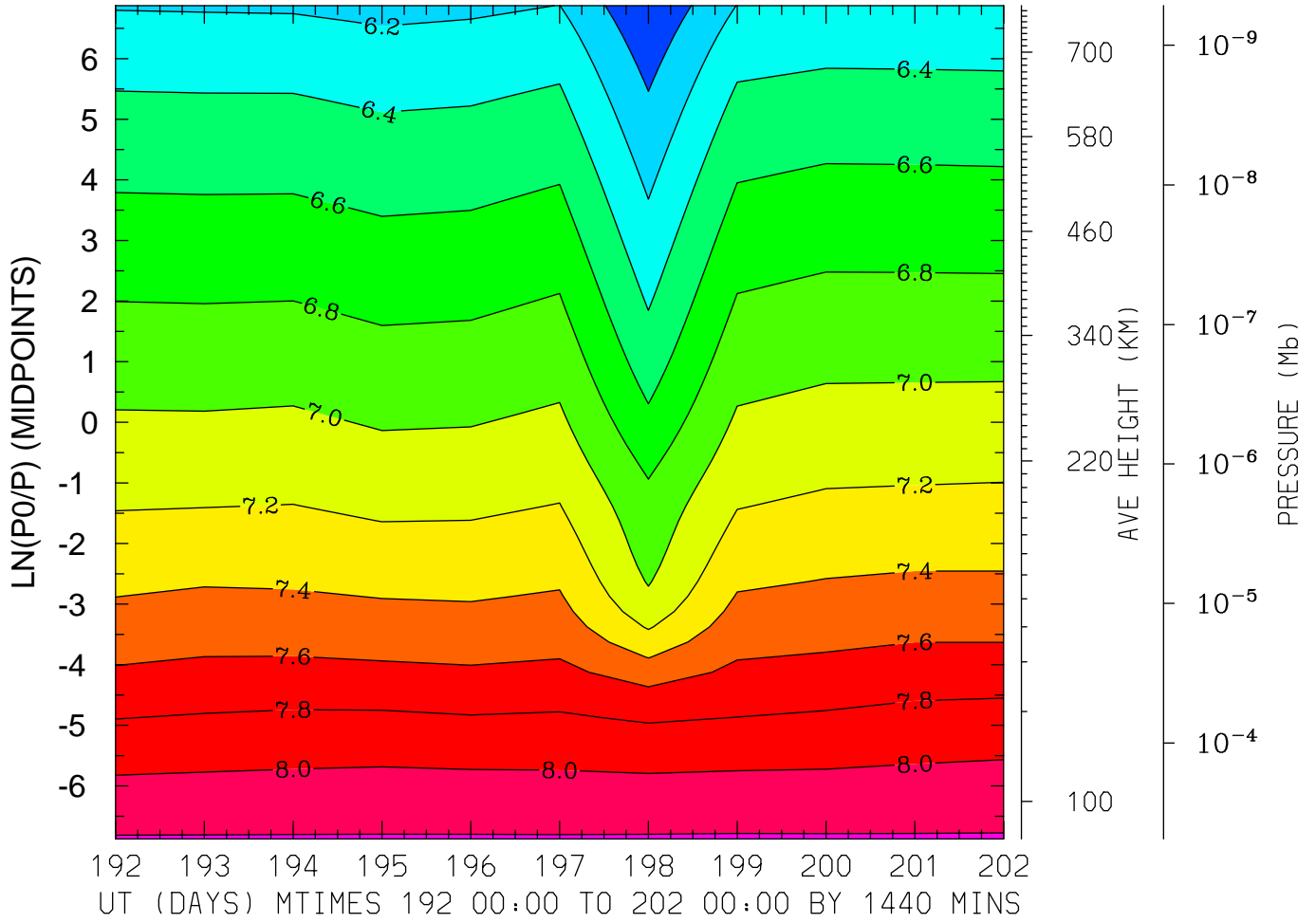
MIN,MAX= 5.2023E+00 8.2095E+00 INTERVAL= 2.5000E-01
FIRST: tiegcm2.0_res2.5_jul2000_weimer_imf_prim_001.nc
LAST: tiegcm2.0_res2.5_jul2000_weimer_imf_prim_002.nc

LOG10 HELIUM (HE) (CM3)
LAT=-41.25 LOCAL TIME=12.00



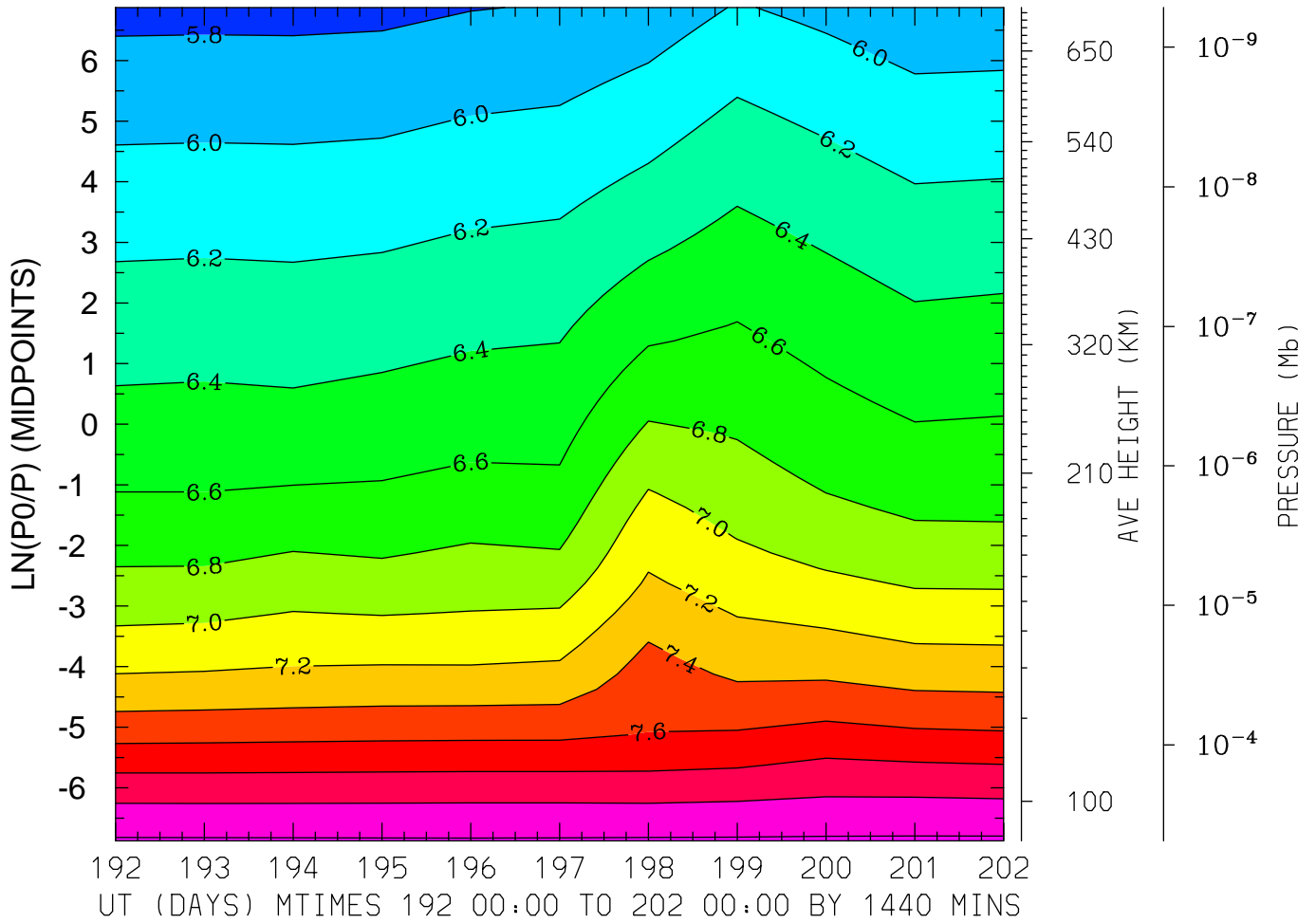
MIN,MAX= 6.0217E+00 8.2127E+00 INTERVAL= 1.0000E-01
FIRST: tiegcm2.0_res2.5_jul2000_weimer_imf_prim_001.nc
LAST: tiegcm2.0_res2.5_jul2000_weimer_imf_prim_002.nc

LOG10 HELIUM (HE) (CM3)
LAT=-41.25 (ZONAL MEANS)



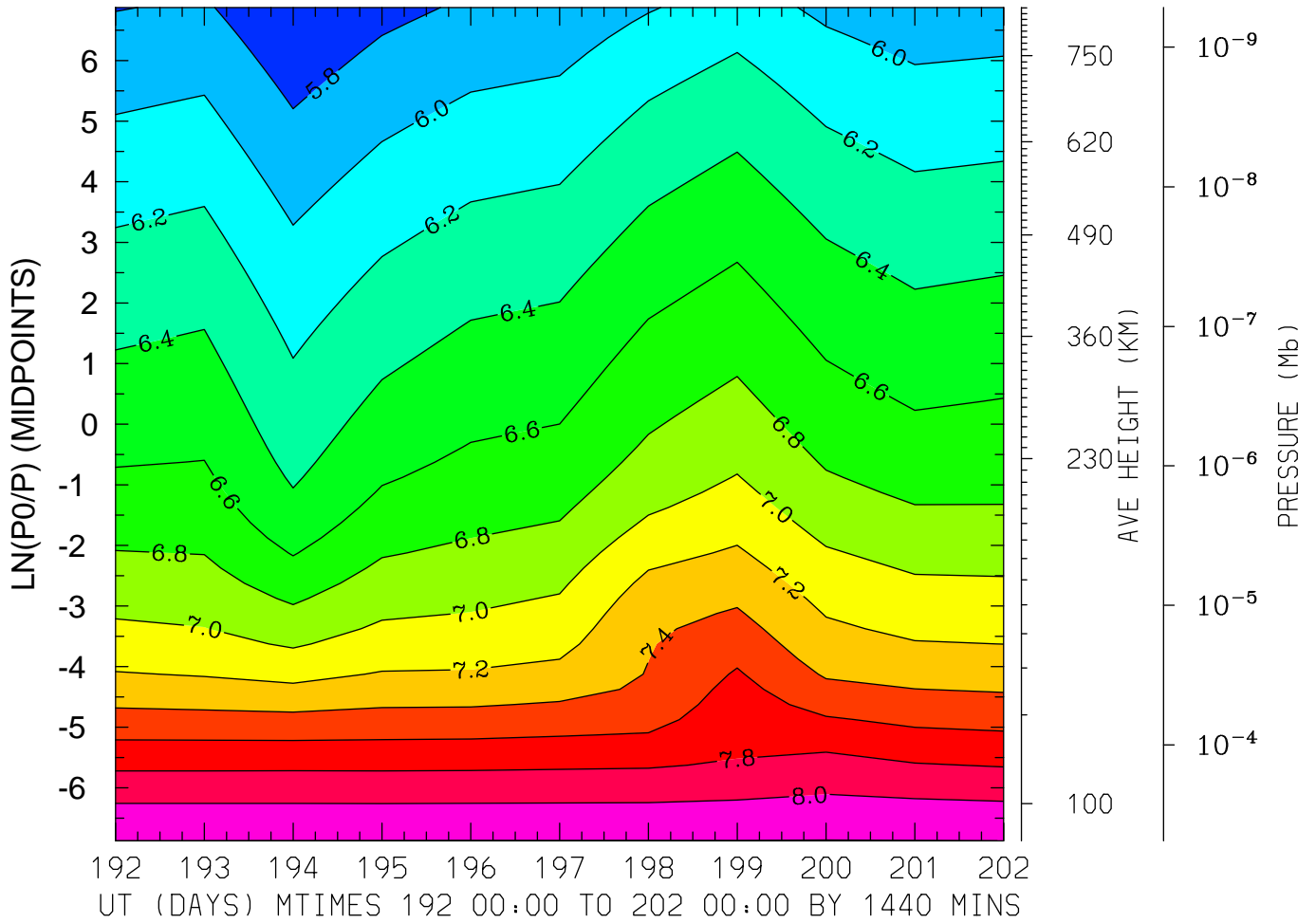
MIN,MAX= 5.8088E+00 8.2163E+00 INTERVAL= 2.0000E-01
FIRST: tiegcm2.0_res2.5_jul2000_weimer_imf_prim_001.nc
LAST: tiegcm2.0_res2.5_jul2000_weimer_imf_prim_002.nc

LOG10 HELIUM (HE) (CM3)
LAT= -1.25 LOCAL TIME= 0.00



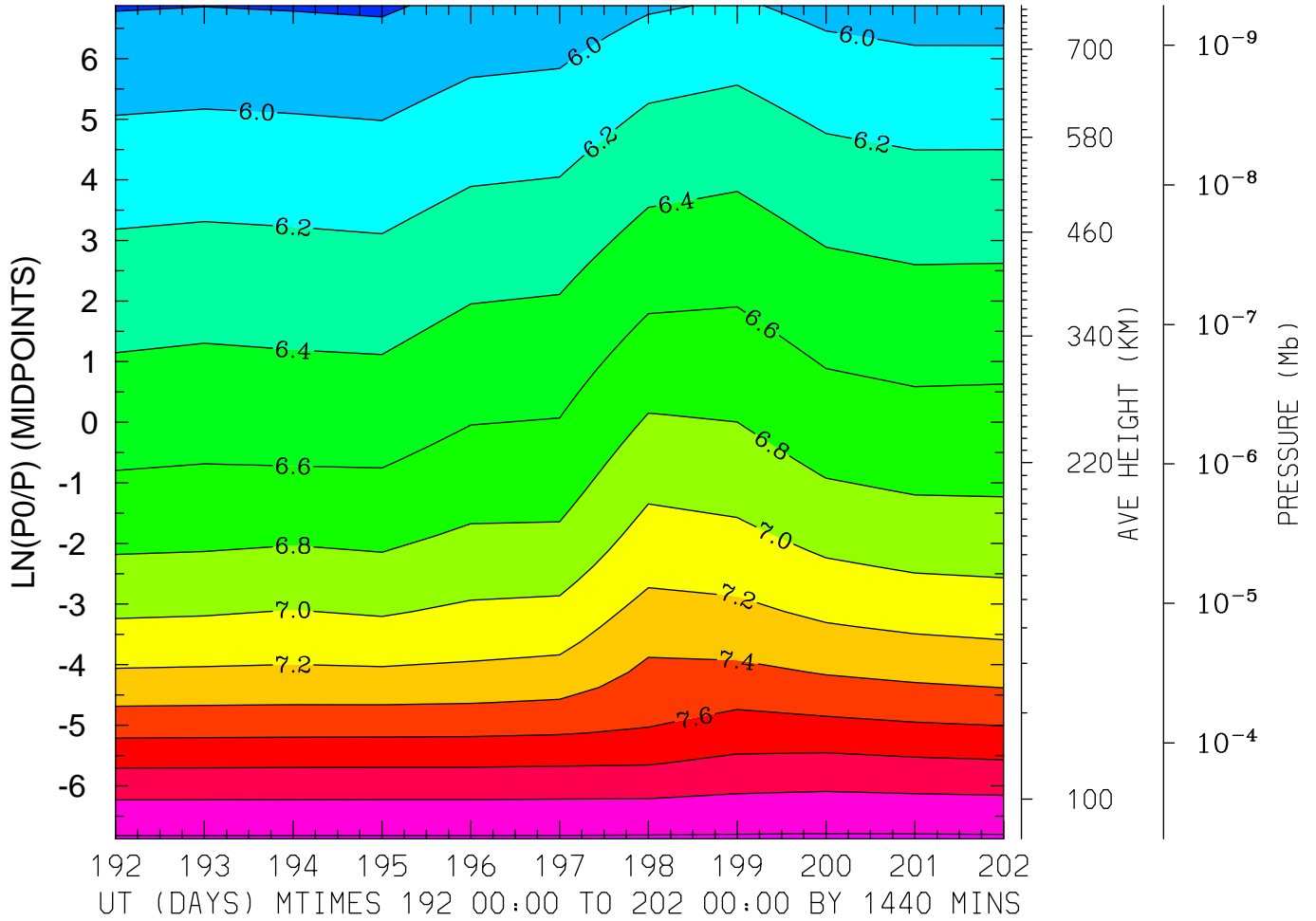
MIN,MAX= 5.7437E+00 8.2232E+00 INTERVAL= 2.0000E-01
FIRST: tiegcm2.0_res2.5_jul2000_weimer_imf_prim_001.nc
LAST: tiegcm2.0_res2.5_jul2000_weimer_imf_prim_002.nc

LOG10 HELIUM (HE) (CM3)
LAT= -1.25 LOCAL TIME=12.00



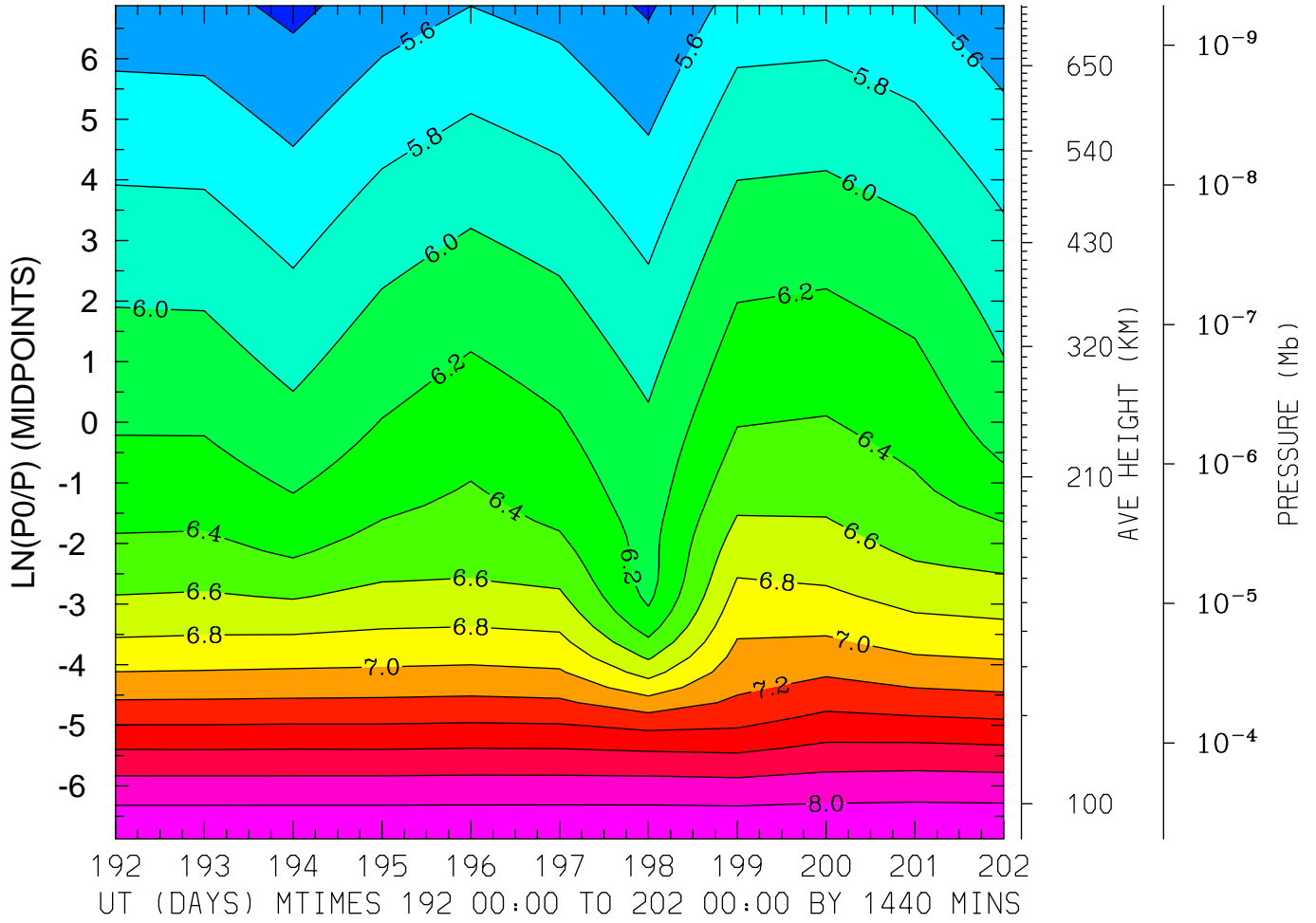
MIN,MAX= 5.6087E+00 8.2035E+00 INTERVAL= 2.0000E-01
FIRST: tiegcm2.0_res2.5_jul2000_weimer_imf_prim_001.nc
LAST: tiegcm2.0_res2.5_jul2000_weimer_imf_prim_002.nc

LOG10 HELIUM (HE) (CM3)
LAT= -1.25 (ZONAL MEANS)



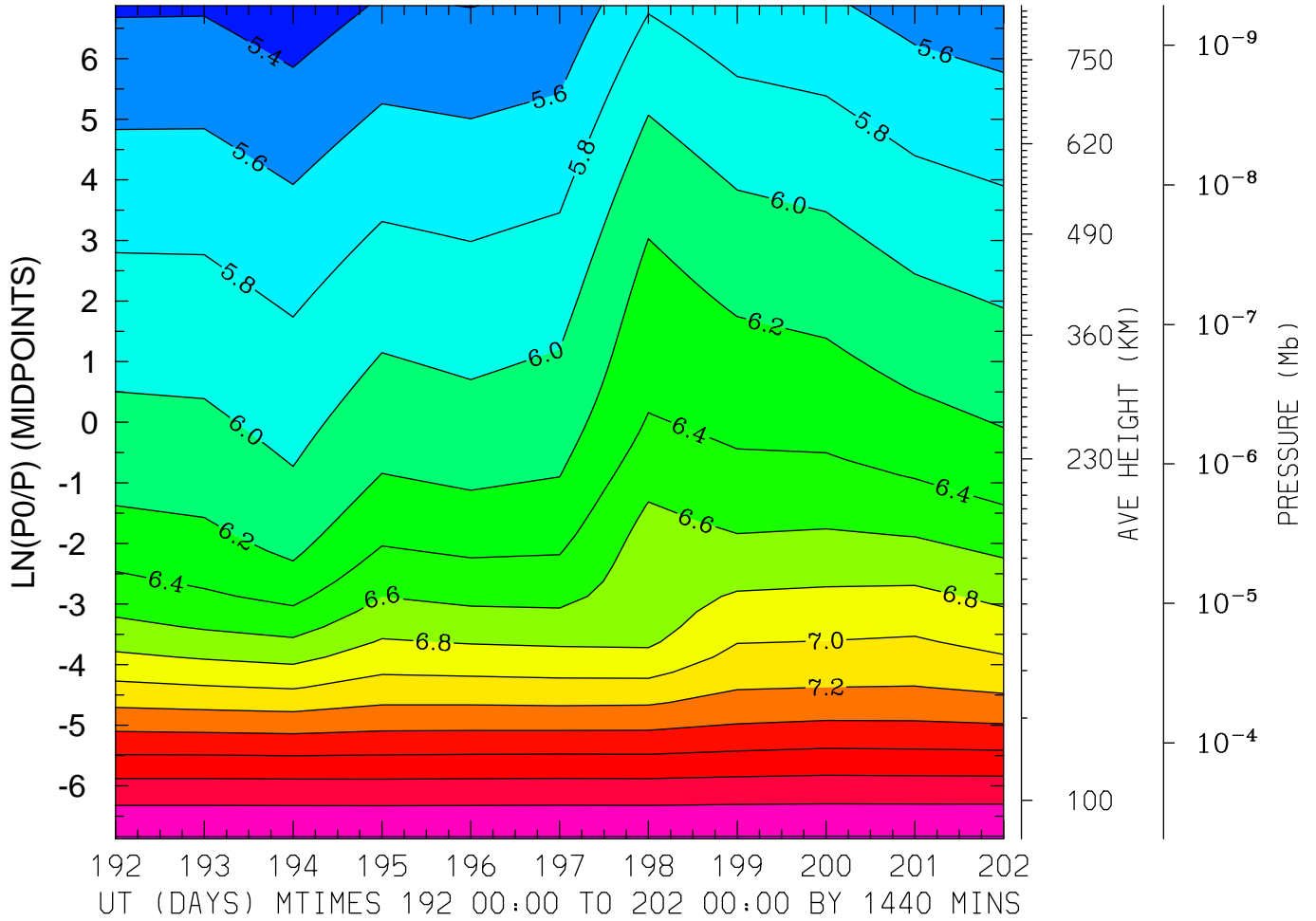
MIN,MAX= 5.7763E+00 8.2230E+00 INTERVAL= 2.0000E-01
FIRST: tiegcm2.0_res2.5_jul2000_weimer_imf_prim_001.nc
LAST: tiegcm2.0_res2.5_jul2000_weimer_imf_prim_002.nc

LOG10 HELIUM (HE) (CM3)
LAT= 38.75 LOCAL TIME= 0.00



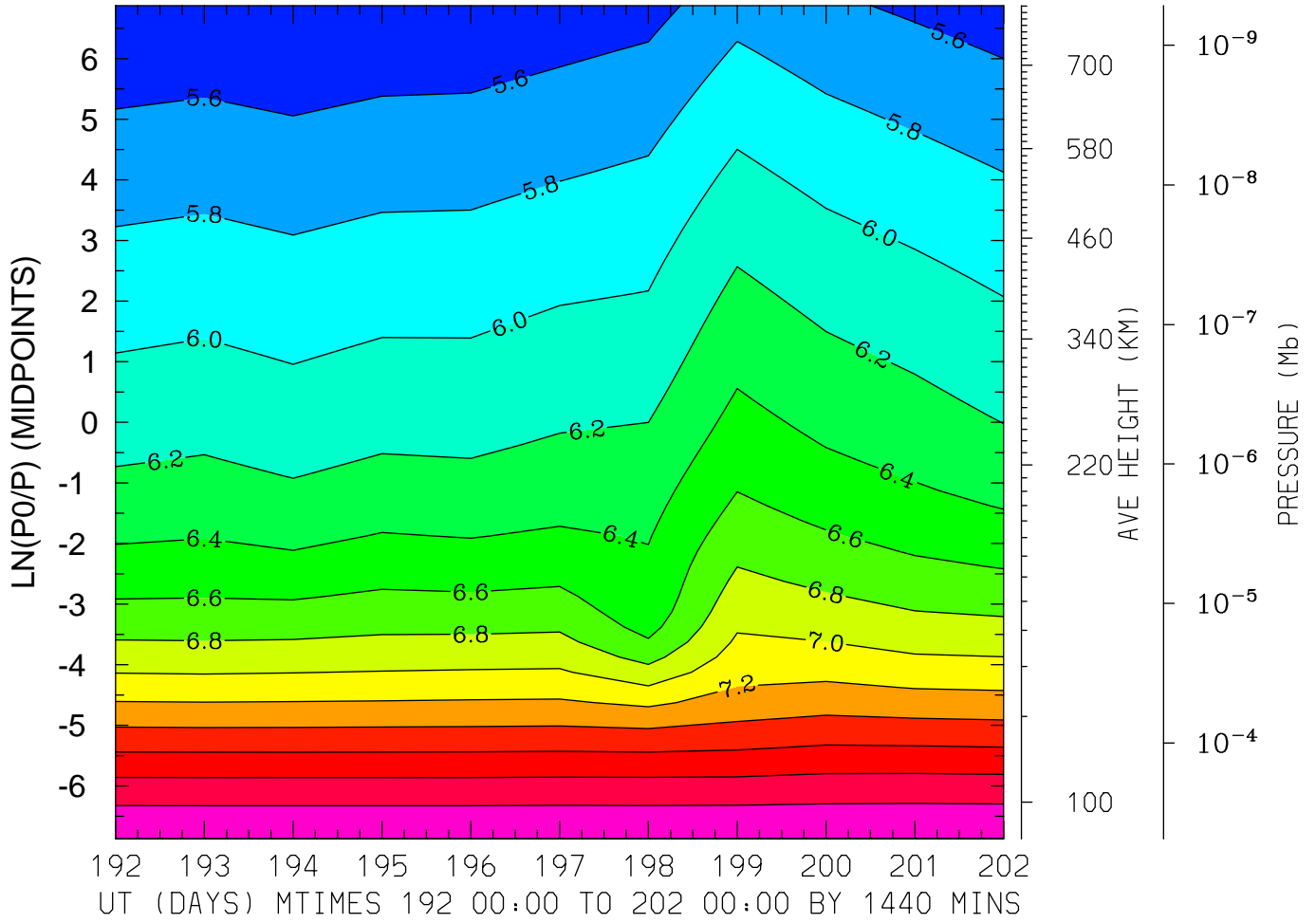
MIN,MAX= 5.3489E+00 8.1999E+00 INTERVAL= 2.0000E-01
FIRST: tiegcm2.0_res2.5_jul2000_weimer_imf_prim_001.nc
LAST: tiegcm2.0_res2.5_jul2000_weimer_imf_prim_002.nc

LOG10 HELIUM (HE) (CM3)
LAT= 38.75 LOCAL TIME=12.00



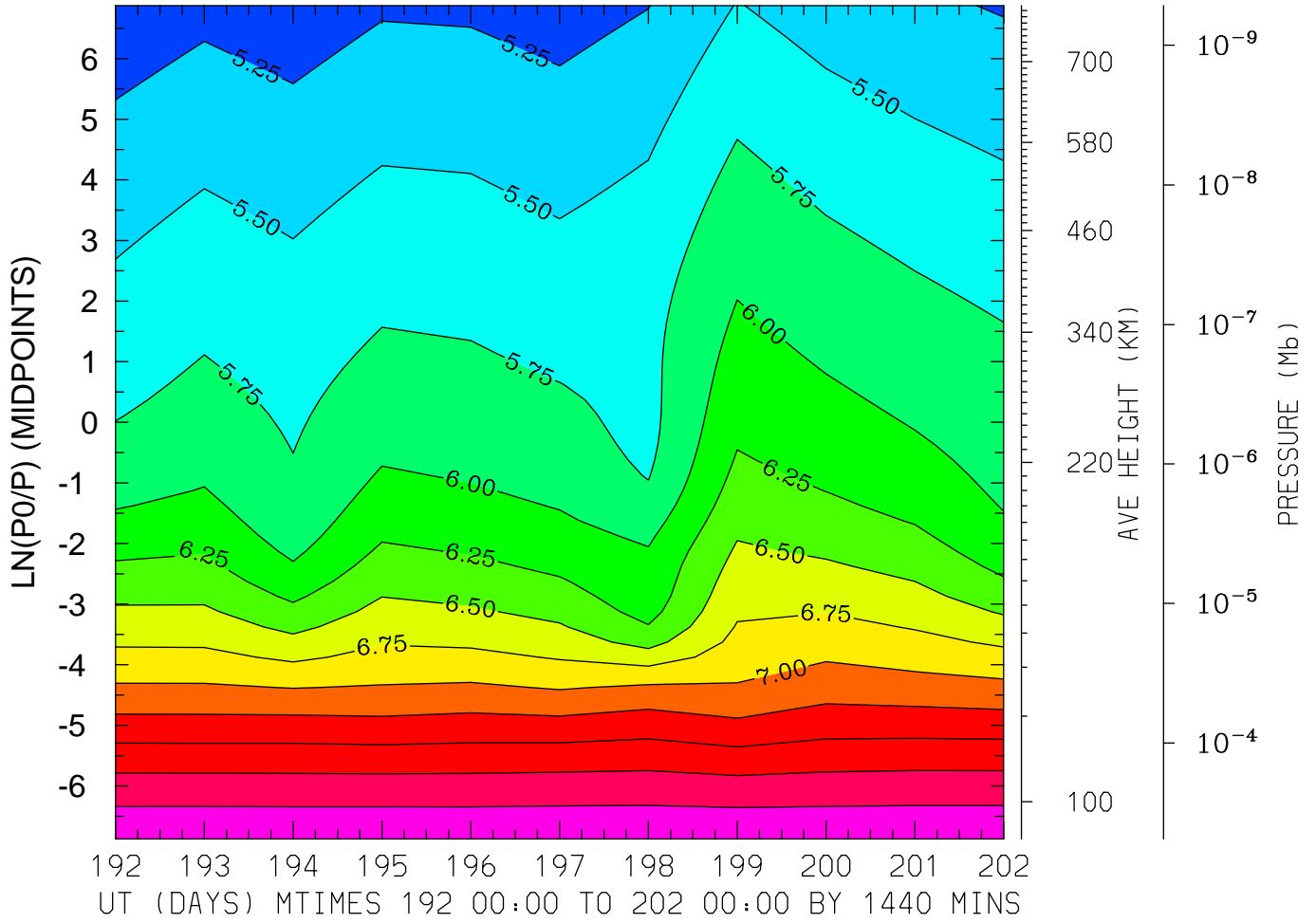
MIN,MAX= 5.2874E+00 8.2162E+00 INTERVAL= 2.0000E-01
FIRST: tiegcm2.0_res2.5_jul2000_weimer_imf_prim_001.nc
LAST: tiegcm2.0_res2.5_jul2000_weimer_imf_prim_002.nc

LOG10 HELIUM (HE) (CM3)
LAT= 38.75 (ZONAL MEANS)



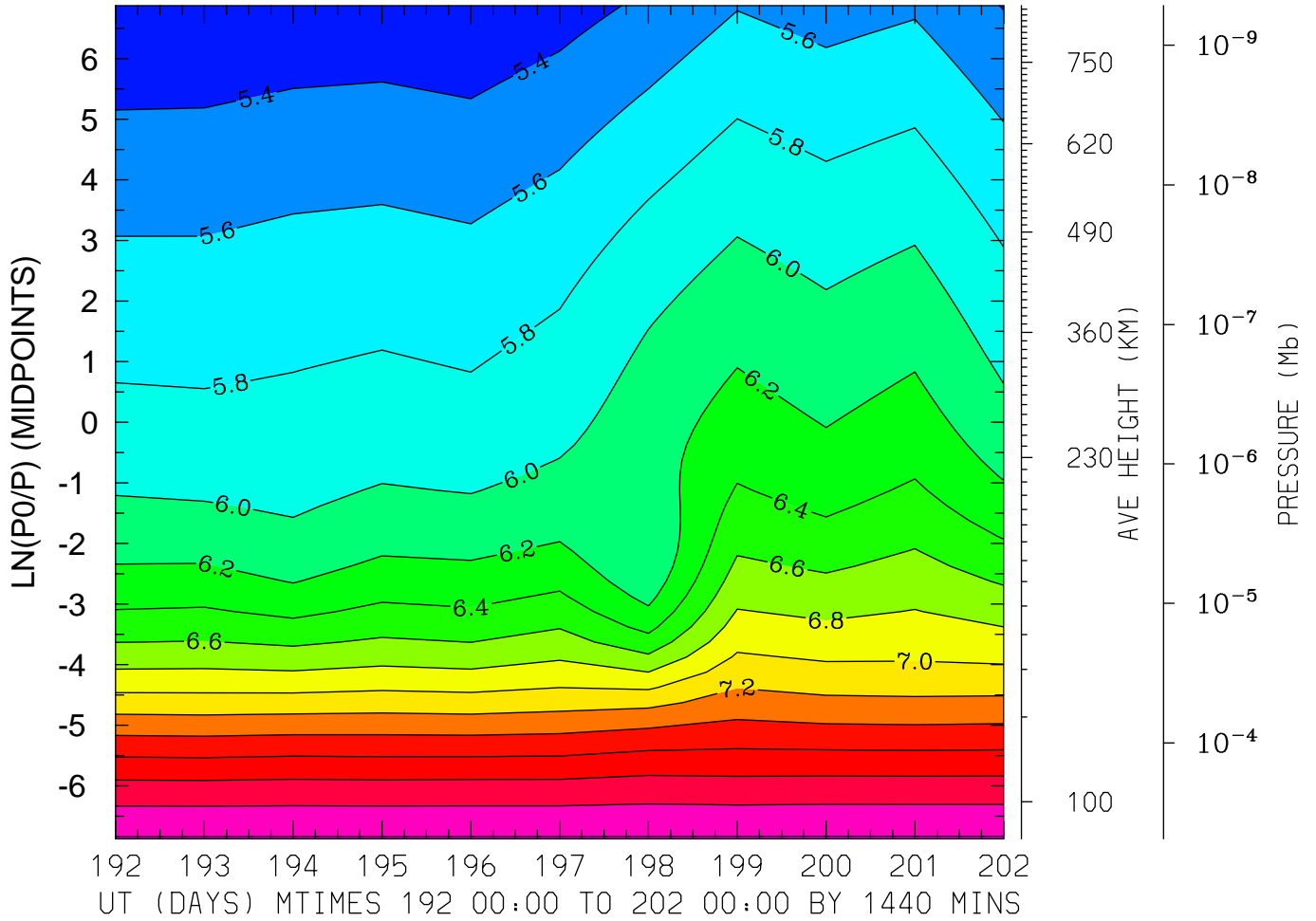
MIN,MAX= 5.3996E+00 8.2035E+00 INTERVAL= 2.0000E-01
FIRST: tiegcm2.0_res2.5_jul2000_weimer_imf_prim_001.nc
LAST: tiegcm2.0_res2.5_jul2000_weimer_imf_prim_002.nc

LOG10 HELIUM (HE) (CM3)
LAT= 58.75 LOCAL TIME= 0.00



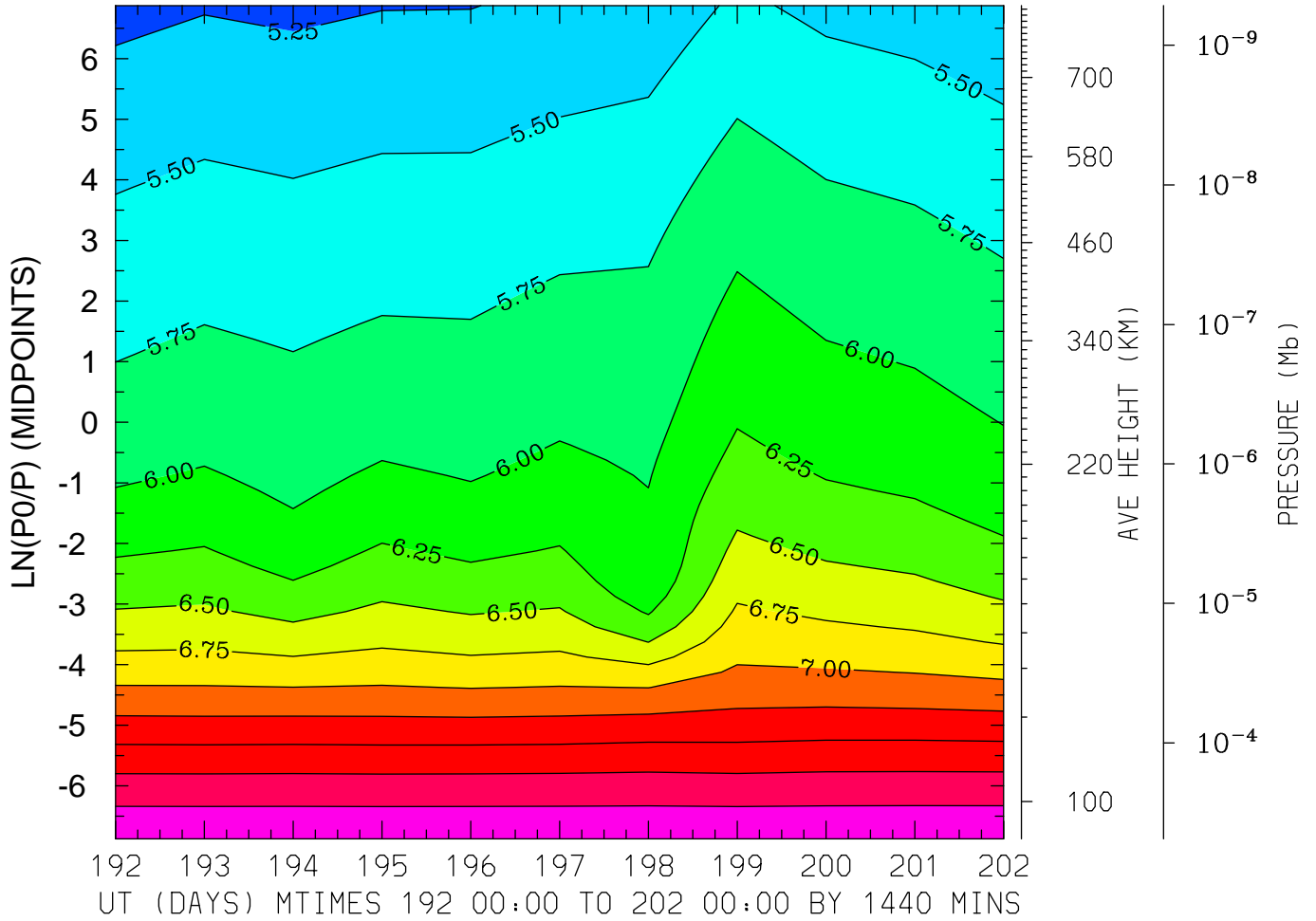
MIN,MAX= 5.0857E+00 8.2083E+00 INTERVAL= 2.5000E-01
FIRST: tiegcm2.0_res2.5_jul2000_weimer_imf_prim_001.nc
LAST: tiegcm2.0_res2.5_jul2000_weimer_imf_prim_002.nc

LOG10 HELIUM (HE) (CM3)
LAT= 58.75 LOCAL TIME=12.00



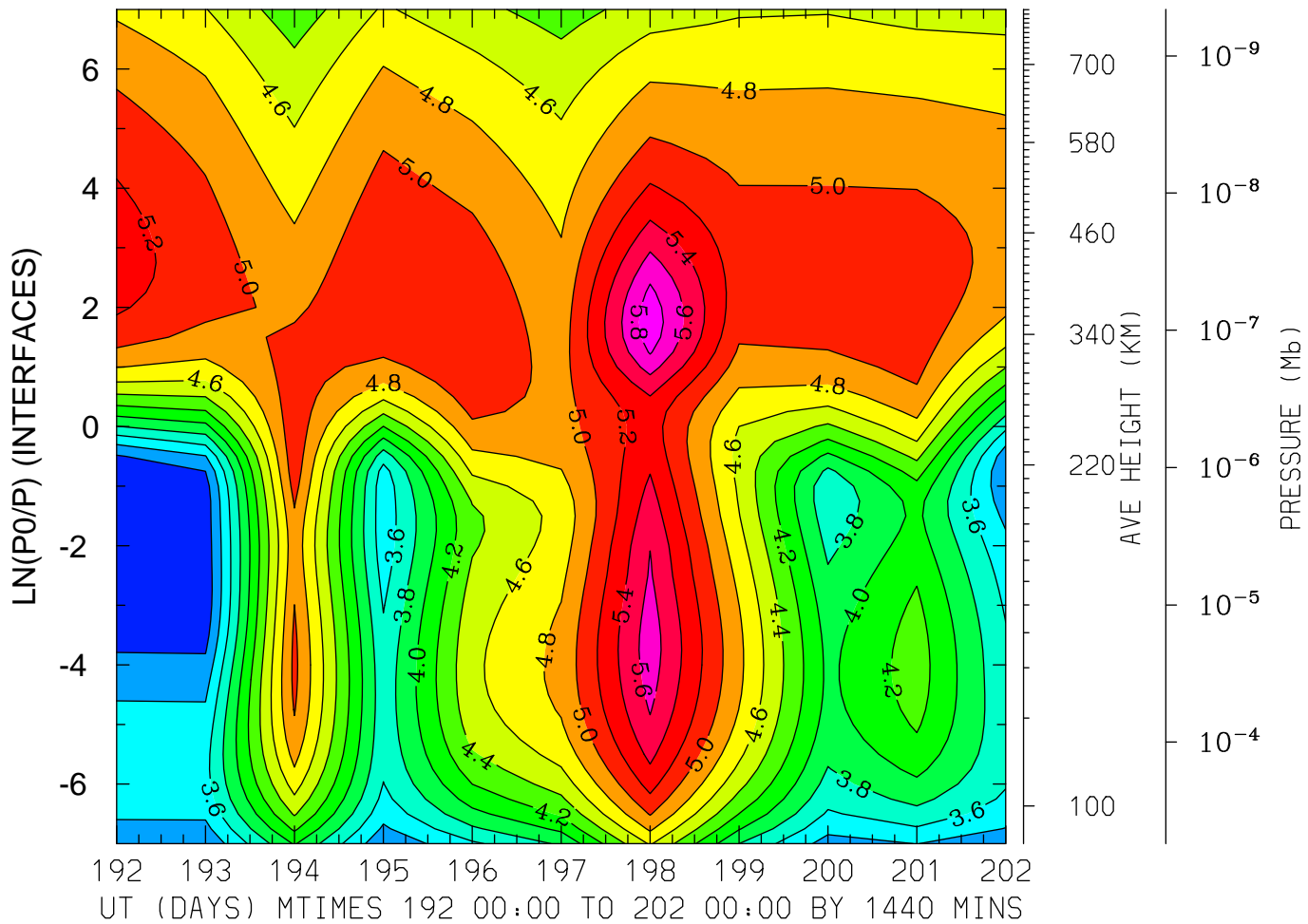
MIN,MAX= 5.2163E+00 8.2150E+00 INTERVAL= 2.0000E-01
FIRST: tiegcm2.0_res2.5_jul2000_weimer_imf_prim_001.nc
LAST: tiegcm2.0_res2.5_jul2000_weimer_imf_prim_002.nc

LOG10 HELIUM (HE) (CM3)
LAT= 58.75 (ZONAL MEANS)



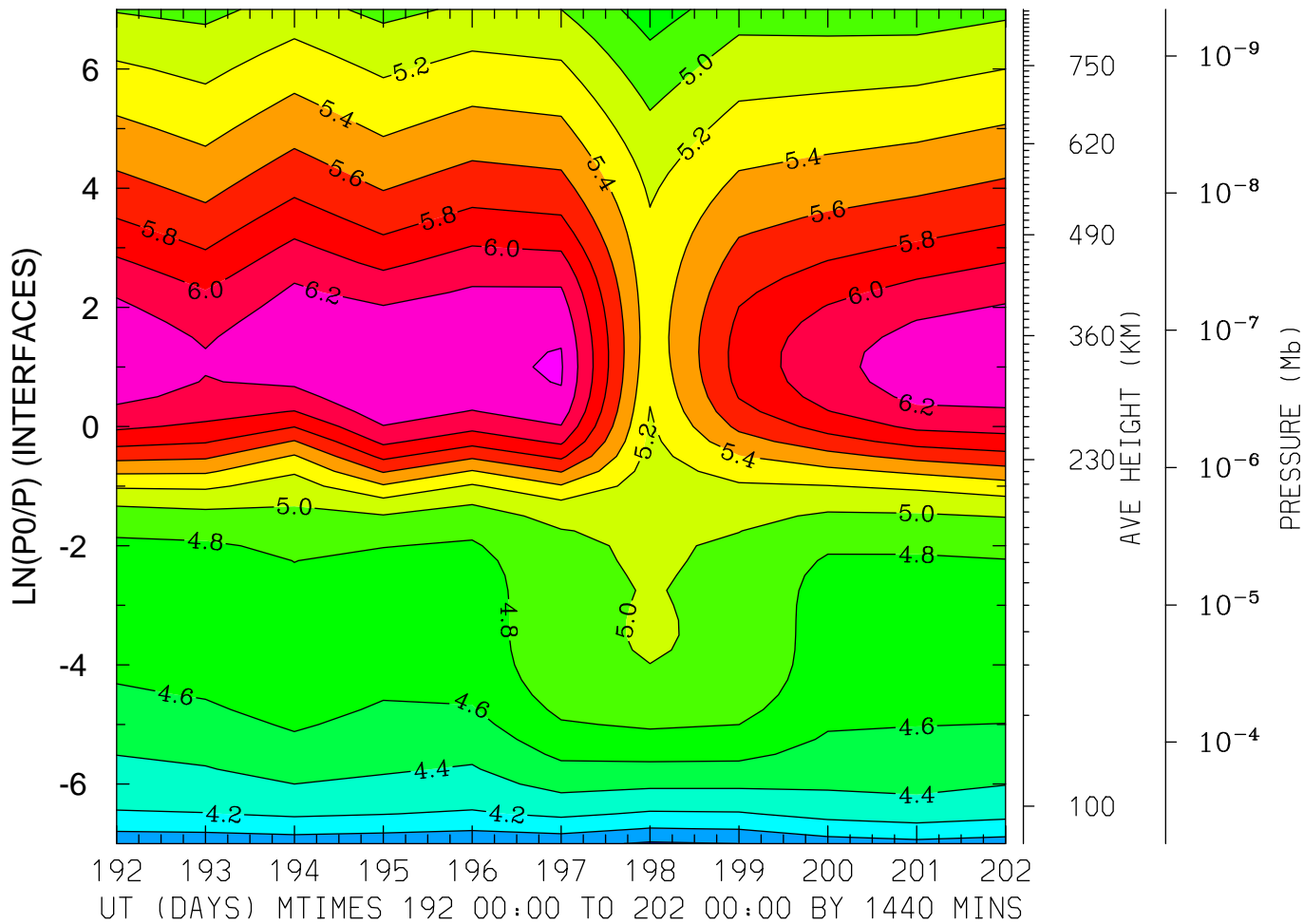
MIN,MAX= 5.1781E+00 8.2081E+00 INTERVAL= 2.5000E-01
FIRST: tiegcm2.0_res2.5_jul2000_weimer_imf_prim_001.nc
LAST: tiegcm2.0_res2.5_jul2000_weimer_imf_prim_002.nc

LOG10 ELECTRON DENSITY (CM3)
LAT=-61.25 LOCAL TIME= 0.00



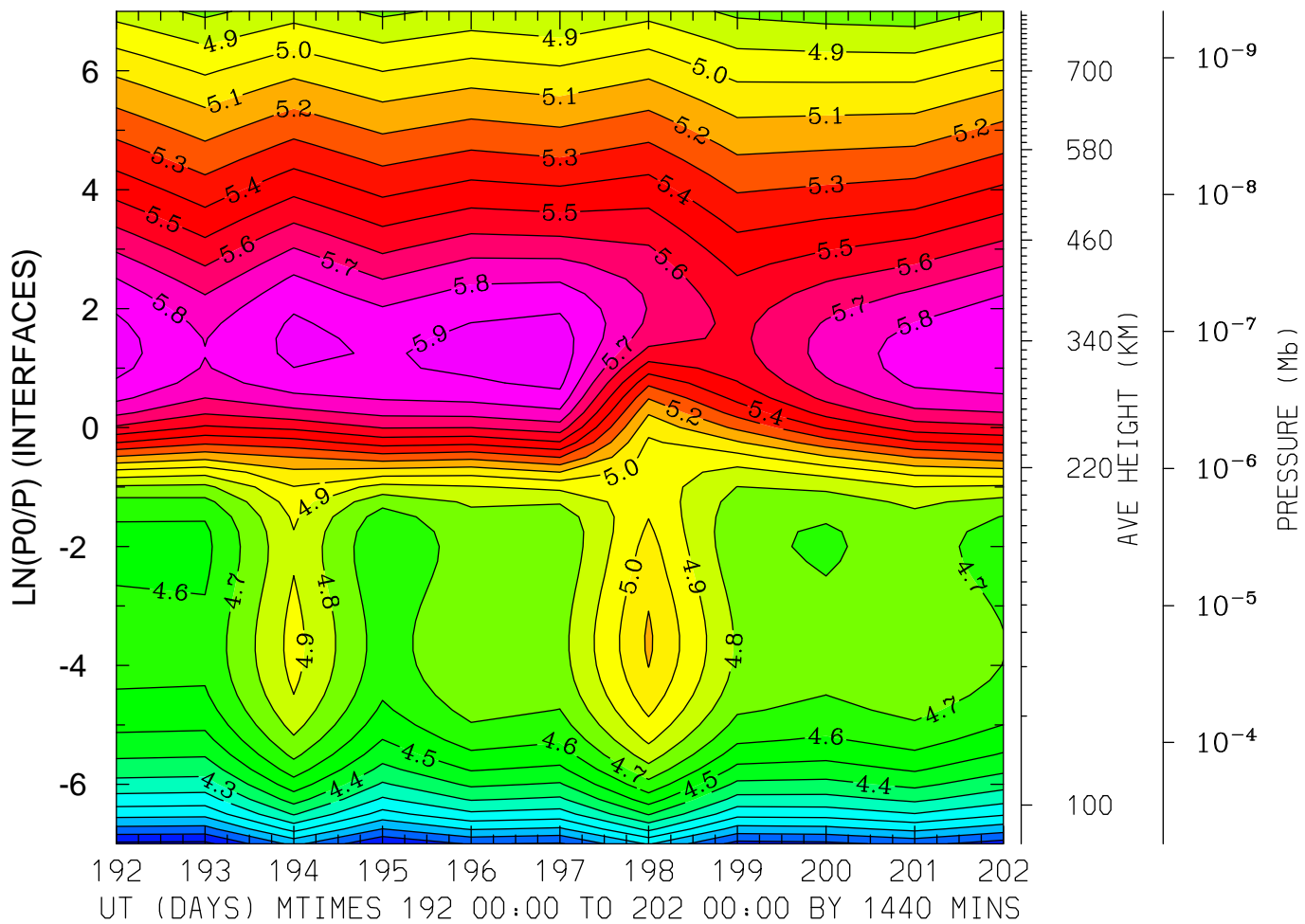
MIN,MAX= 3.0570E+00 5.9303E+00 INTERVAL= 2.0000E-01
FIRST: tiegcm2.0_res2.5_jul2000_weimer_imf_prim_001.nc
LAST: tiegcm2.0_res2.5_jul2000_weimer_imf_prim_002.nc

LOG10 ELECTRON DENSITY (CM3)
LAT=-61.25 LOCAL TIME=12.00



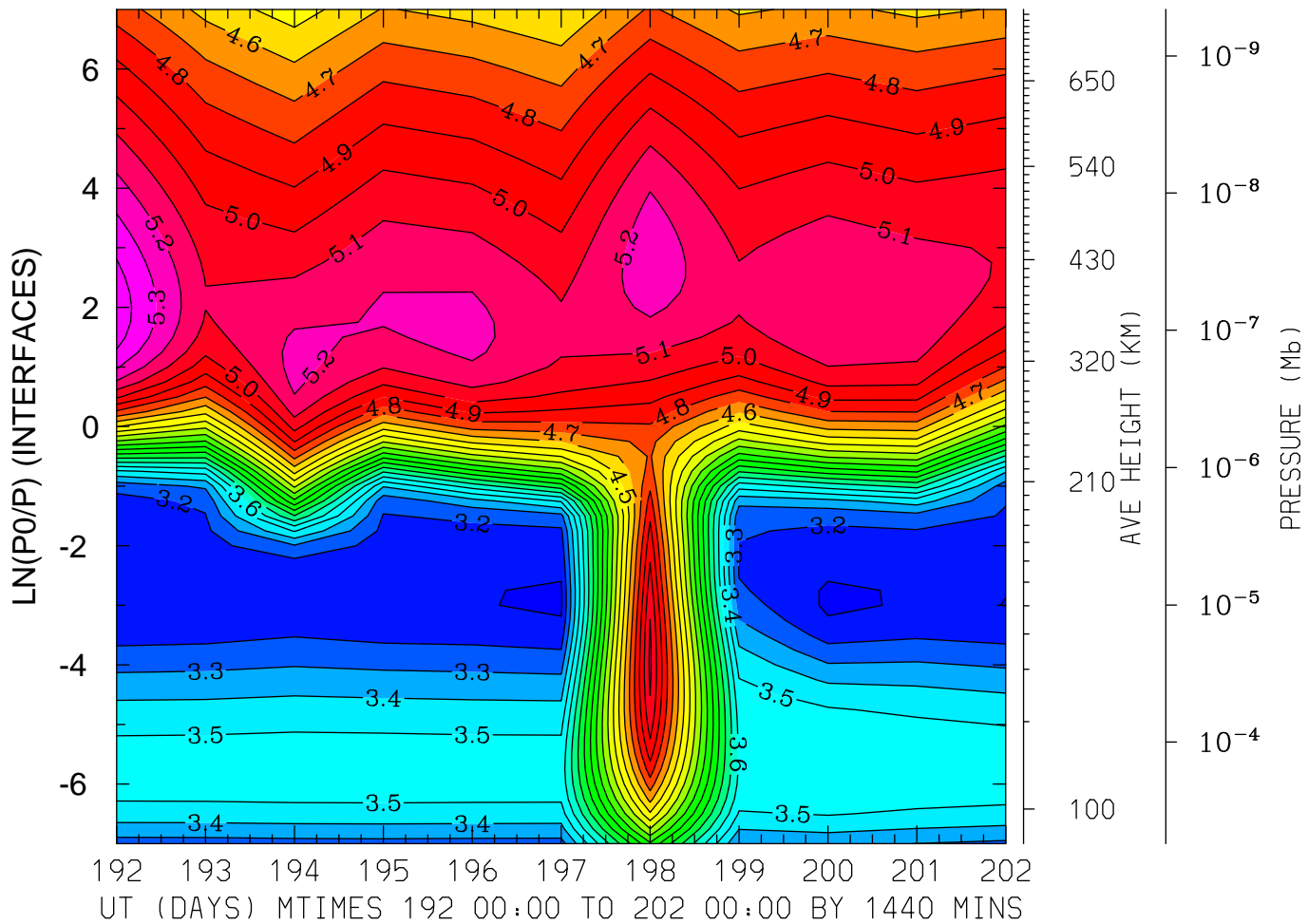
MIN,MAX= 3.7744E+00 6.4190E+00 INTERVAL= 2.0000E-01
FIRST: tiegcm2.0_res2.5_jul2000_weimer_imf_prim_001.nc
LAST: tiegcm2.0_res2.5_jul2000_weimer_imf_prim_002.nc

LOG10 ELECTRON DENSITY (CM3)
LAT=-61.25 (ZONAL MEANS)



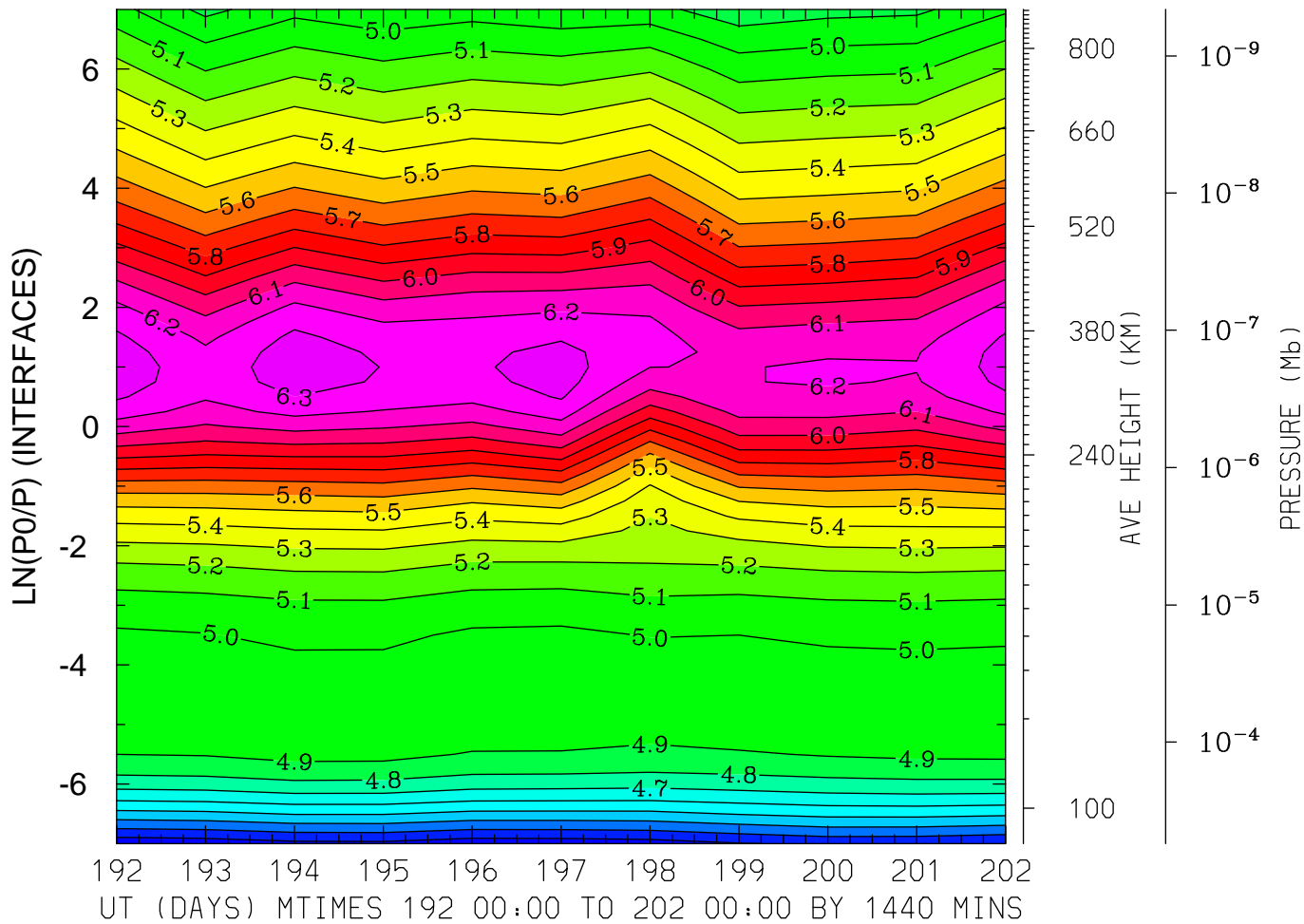
MIN,MAX= 3.6730E+00 5.9587E+00 INTERVAL= 1.0000E-01
FIRST: tiegcm2.0_res2.5_jul2000_weimer_imf_prim_001.nc
LAST: tiegcm2.0_res2.5_jul2000_weimer_imf_prim_002.nc

LOG10 ELECTRON DENSITY (CM3)
LAT=-41.25 LOCAL TIME= 0.00



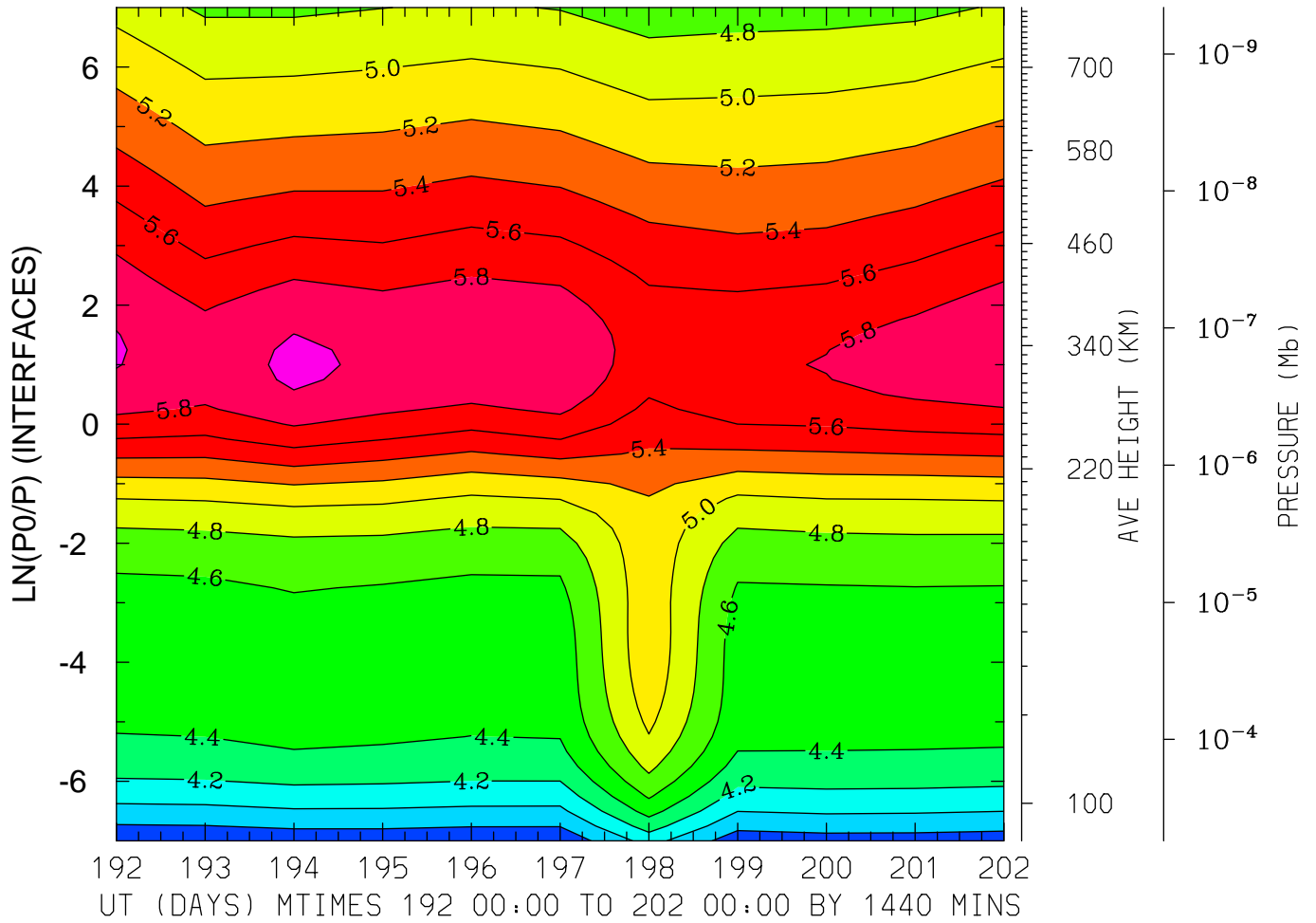
MIN,MAX= 3.0832E+00 5.4608E+00 INTERVAL= 1.0000E-01
FIRST: tiegcm2.0_res2.5_jul2000_weimer_imf_prim_001.nc
LAST: tiegcm2.0_res2.5_jul2000_weimer_imf_prim_002.nc

LOG10 ELECTRON DENSITY (CM3)
LAT=-41.25 LOCAL TIME=12.00



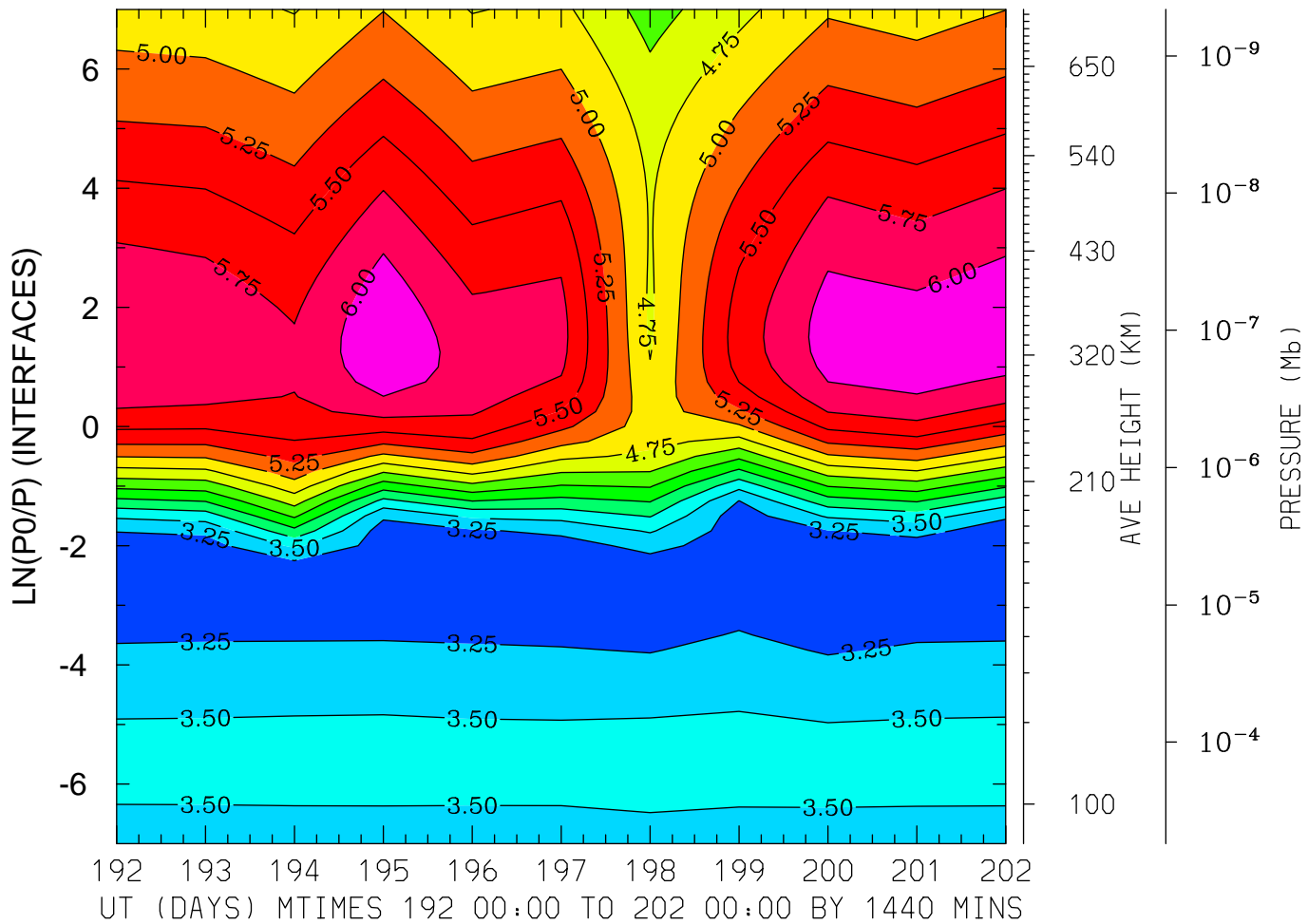
MIN,MAX= 4.1273E+00 6.3595E+00 INTERVAL= 1.0000E-01
FIRST: tiegcm2.0_res2.5_jul2000_weimer_imf_prim_001.nc
LAST: tiegcm2.0_res2.5_jul2000_weimer_imf_prim_002.nc

LOG10 ELECTRON DENSITY (CM3)
LAT=-41.25 (ZONAL MEANS)



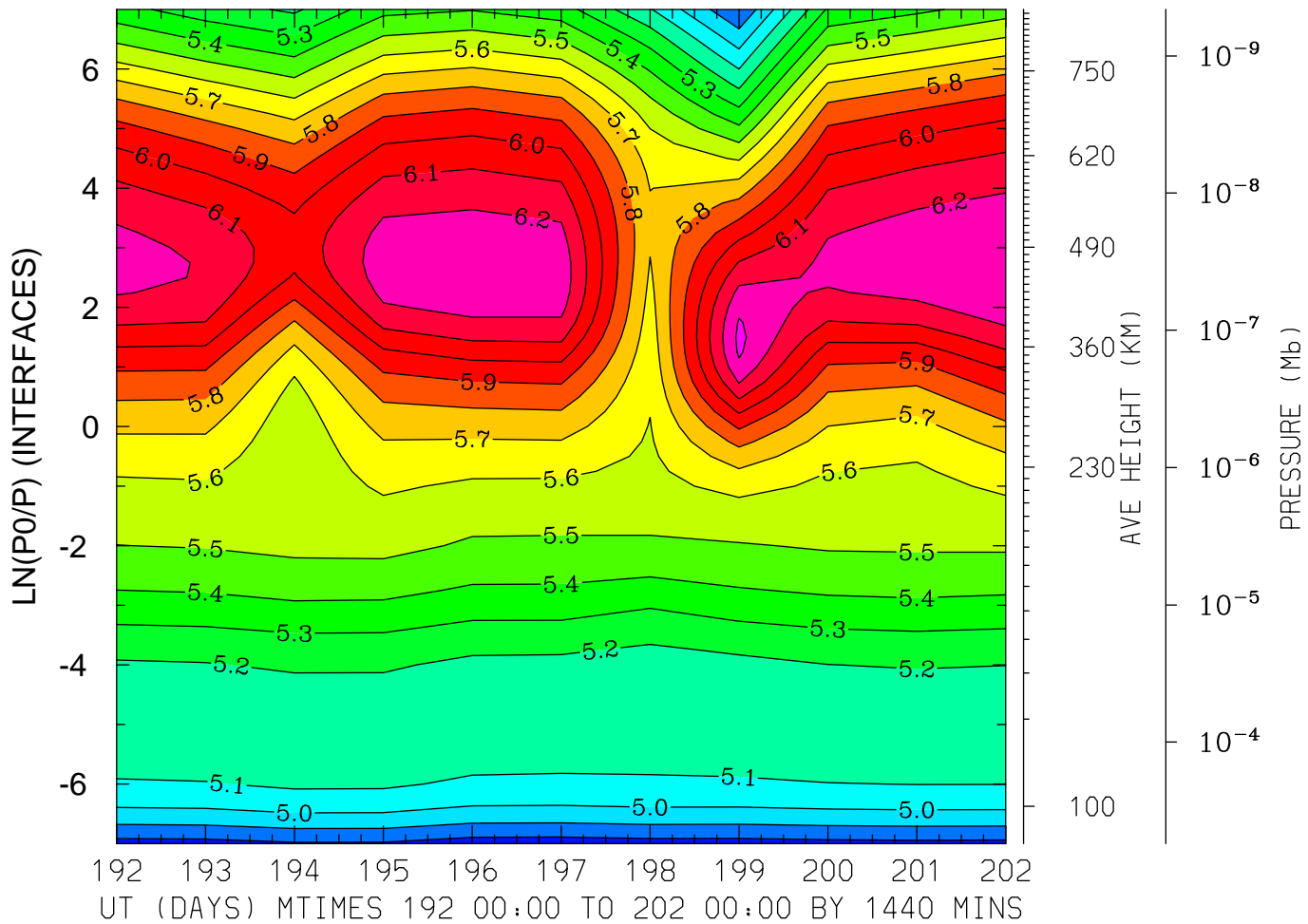
MIN,MAX= 3.6328E+00 6.0412E+00 INTERVAL= 2.0000E-01
FIRST: tiegcm2.0_res2.5_jul2000_weimer_imf_prim_001.nc
LAST: tiegcm2.0_res2.5_jul2000_weimer_imf_prim_002.nc

LOG10 ELECTRON DENSITY (CM3)
LAT= -1.25 LOCAL TIME= 0.00



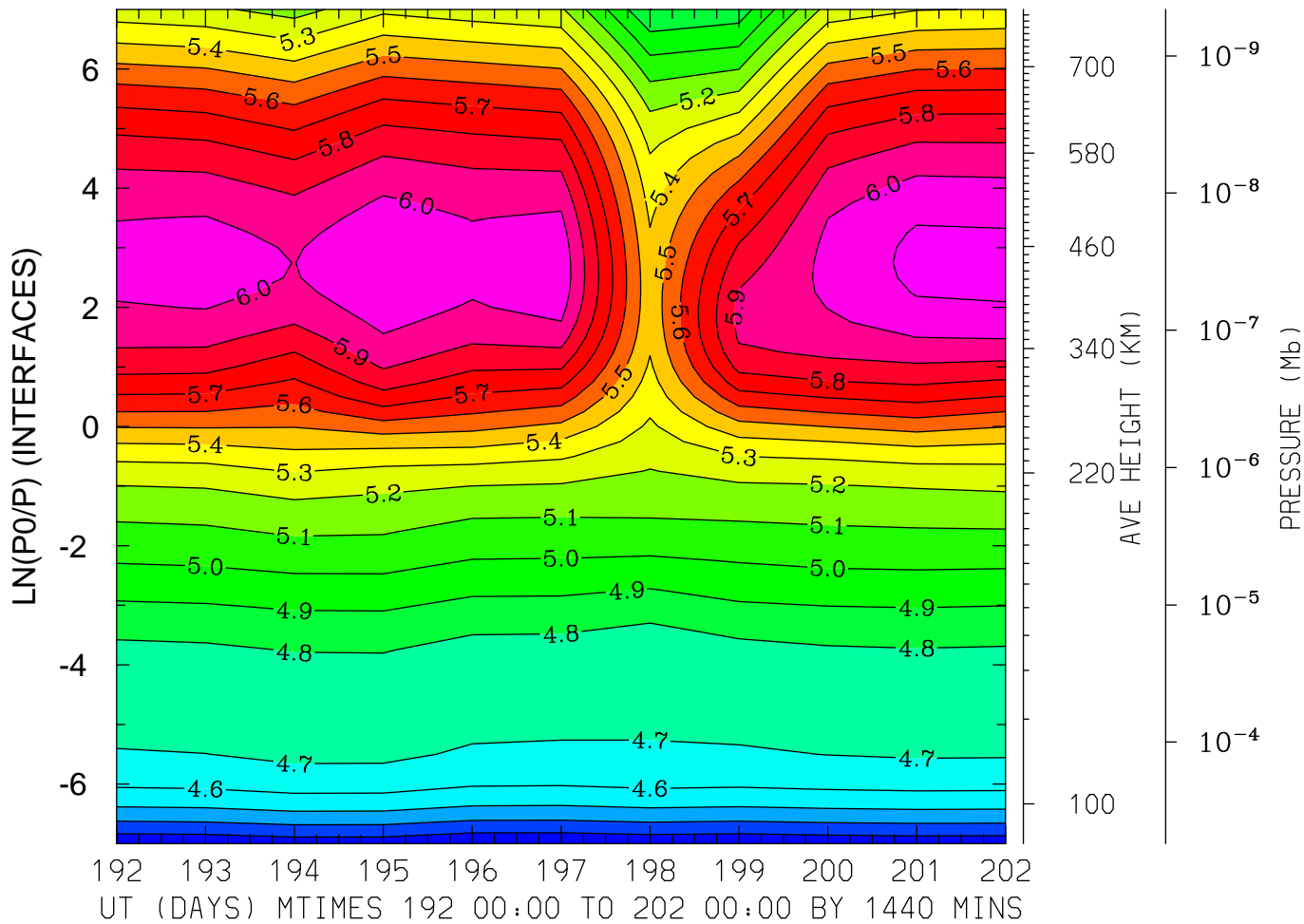
MIN,MAX= 3.0888E+00 6.2062E+00 INTERVAL= 2.5000E-01
FIRST: tiegcm2.0_res2.5_jul2000_weimer_imf_prim_001.nc
LAST: tiegcm2.0_res2.5_jul2000_weimer_imf_prim_002.nc

LOG10 ELECTRON DENSITY (CM3)
LAT= -1.25 LOCAL TIME=12.00



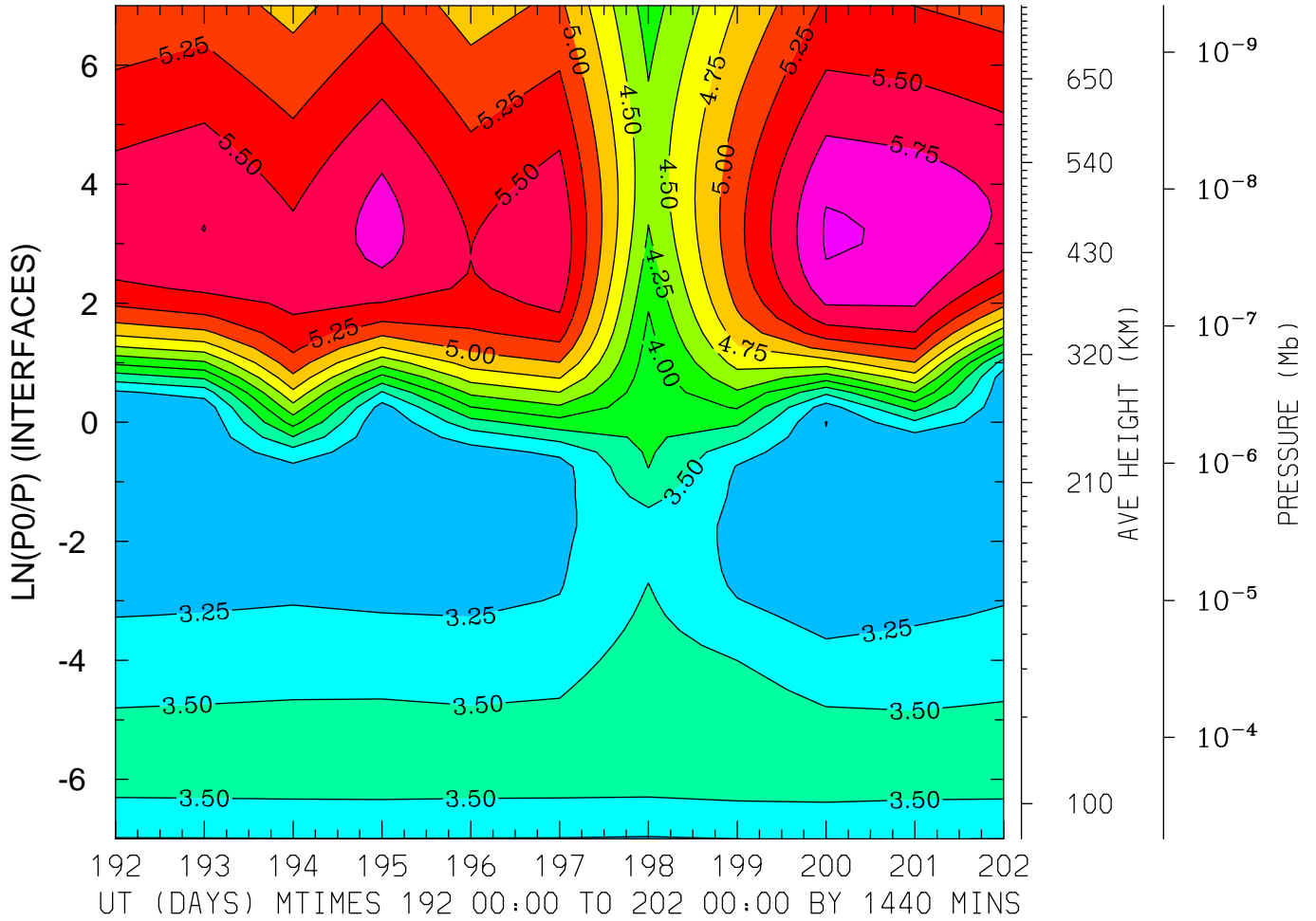
MIN,MAX= 4.7503E+00 6.3242E+00 INTERVAL= 1.0000E-01
FIRST: tiegcm2.0_res2.5_jul2000_weimer_imf_prim_001.nc
LAST: tiegcm2.0_res2.5_jul2000_weimer_imf_prim_002.nc

LOG10 ELECTRON DENSITY (CM3)
LAT= -1.25 (ZONAL MEANS)



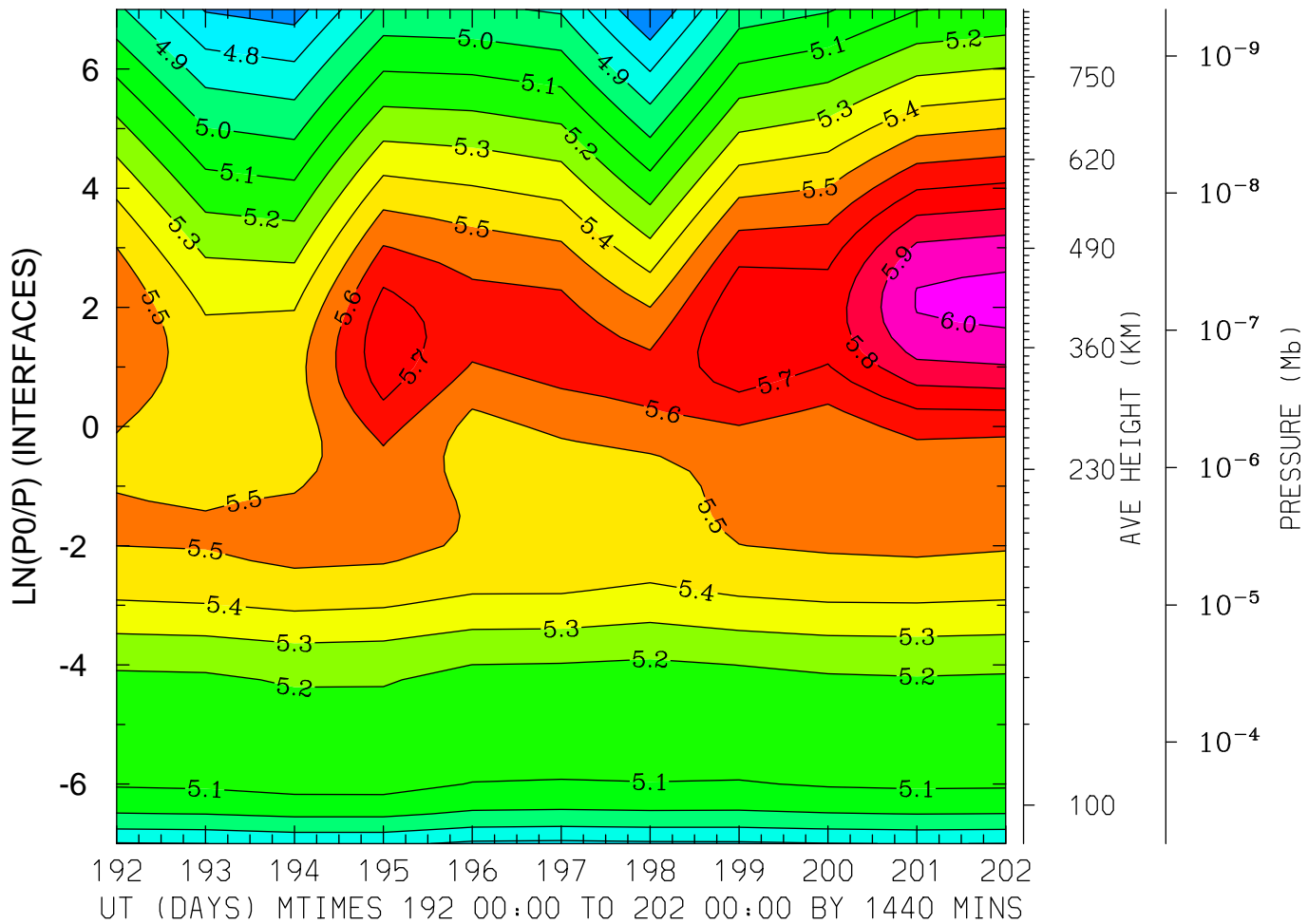
MIN,MAX= 4.2066E+00 6.1270E+00 INTERVAL= 1.0000E-01
FIRST: tiegcm2.0_res2.5_jul2000_weimer_imf_prim_001.nc
LAST: tiegcm2.0_res2.5_jul2000_weimer_imf_prim_002.nc

LOG10 ELECTRON DENSITY (CM3)
LAT= 38.75 LOCAL TIME= 0.00



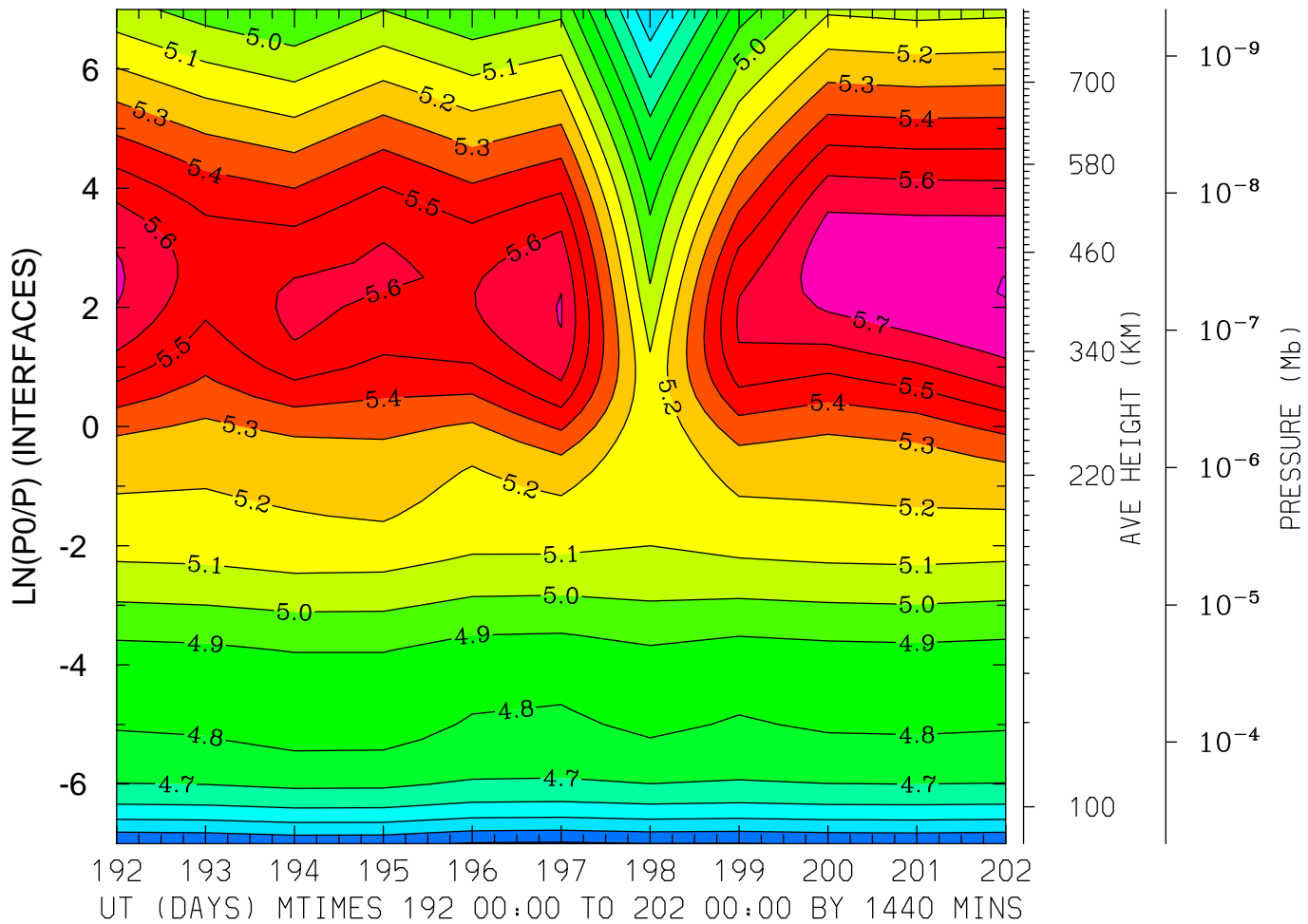
MIN,MAX= 2.9944E+00 6.0269E+00 INTERVAL= 2.5000E-01
FIRST: tiegcm2.0_res2.5_jul2000_weimer_imf_prim_001.nc
LAST: tiegcm2.0_res2.5_jul2000_weimer_imf_prim_002.nc

LOG10 ELECTRON DENSITY (CM3)
LAT= 38.75 LOCAL TIME=12.00



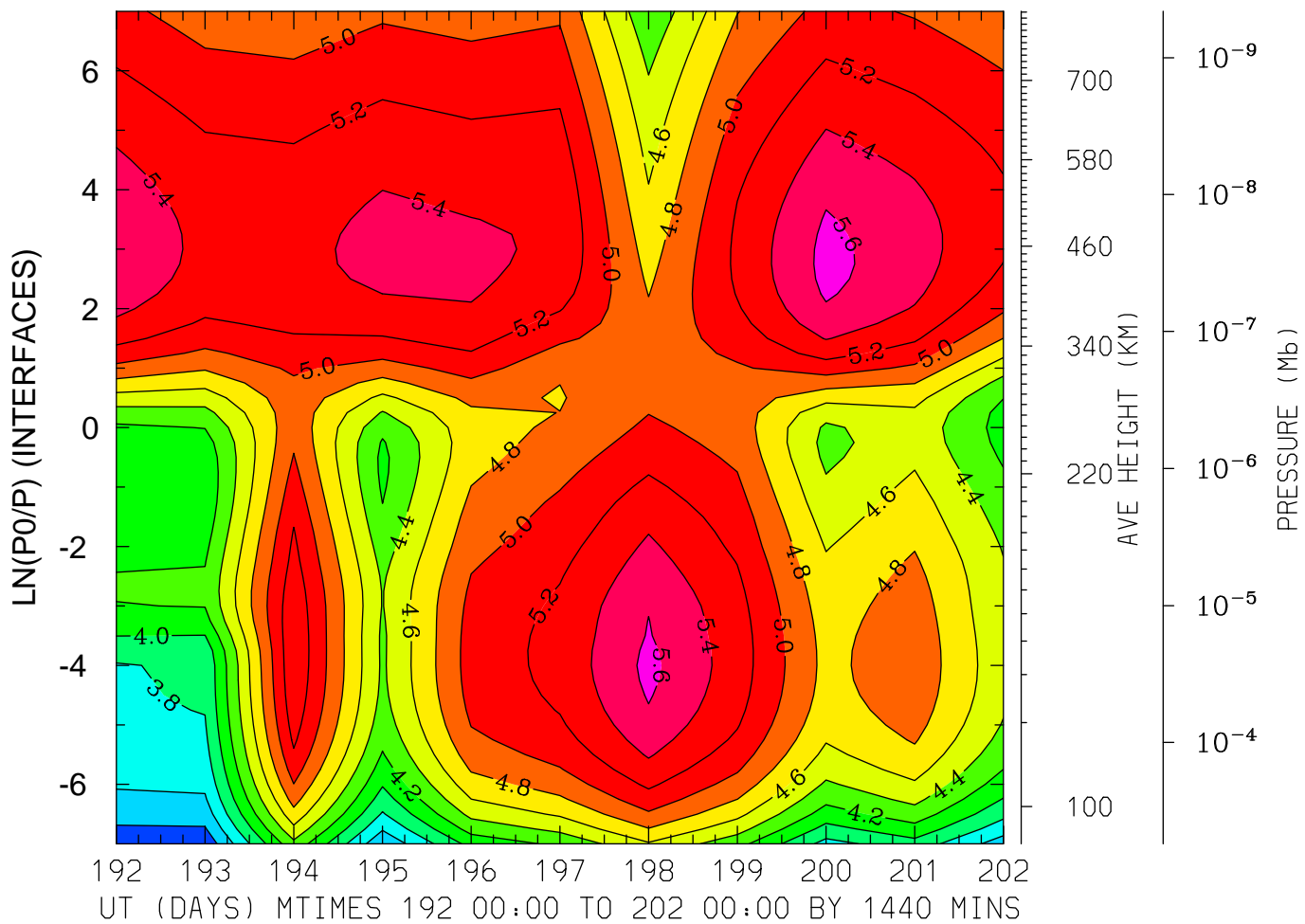
MIN,MAX= 4.5975E+00 6.0245E+00 INTERVAL= 1.0000E-01
FIRST: tiegcm2.0_res2.5_jul2000_weimer_imf_prim_001.nc
LAST: tiegcm2.0_res2.5_jul2000_weimer_imf_prim_002.nc

LOG10 ELECTRON DENSITY (CM3)
LAT= 38.75 (ZONAL MEANS)



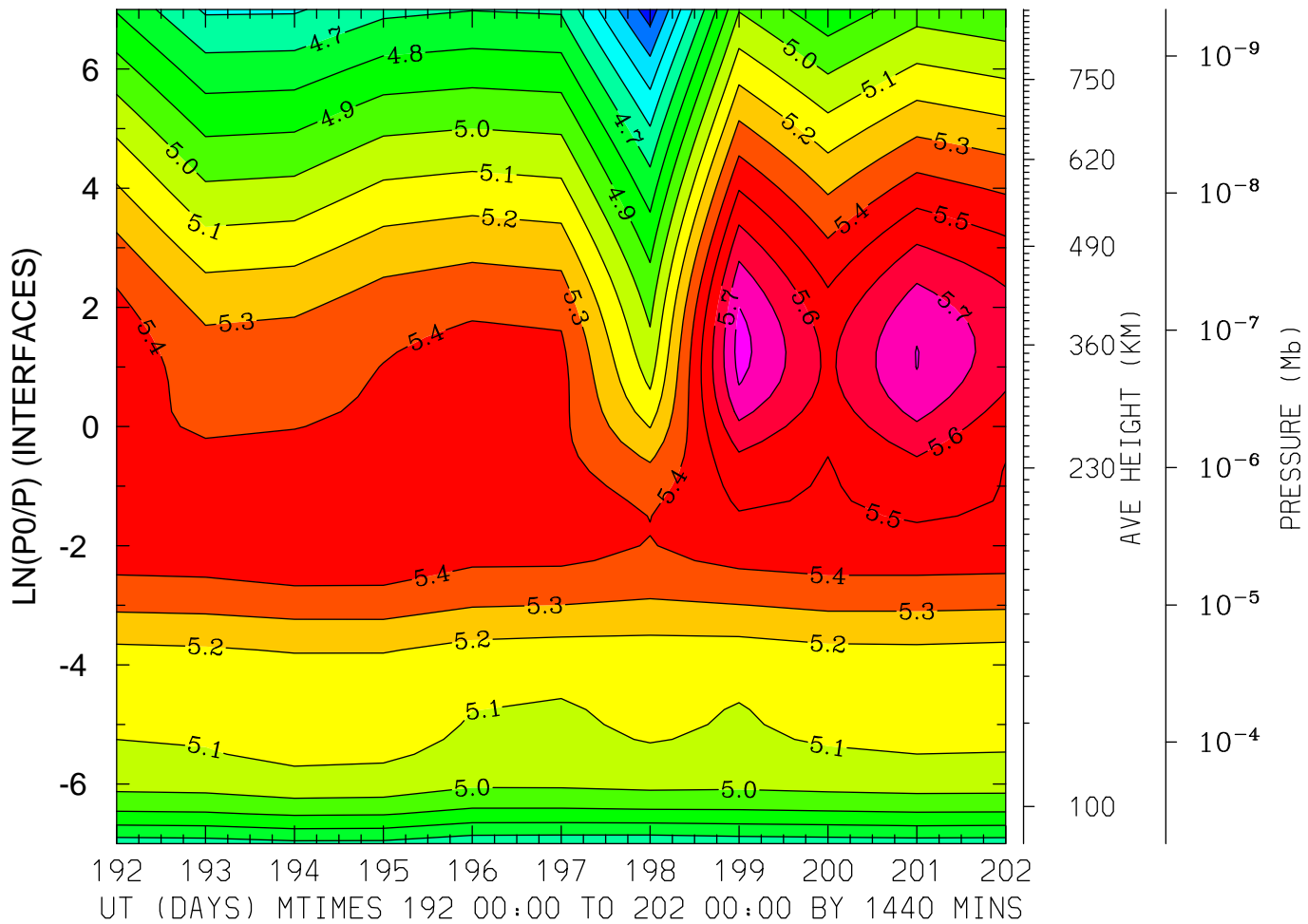
MIN,MAX= 4.2865E+00 5.8027E+00 INTERVAL= 1.0000E-01
FIRST: tiegcm2.0_res2.5_jul2000_weimer_imf_prim_001.nc
LAST: tiegcm2.0_res2.5_jul2000_weimer_imf_prim_002.nc

LOG10 ELECTRON DENSITY (CM3)
LAT= 58.75 LOCAL TIME= 0.00



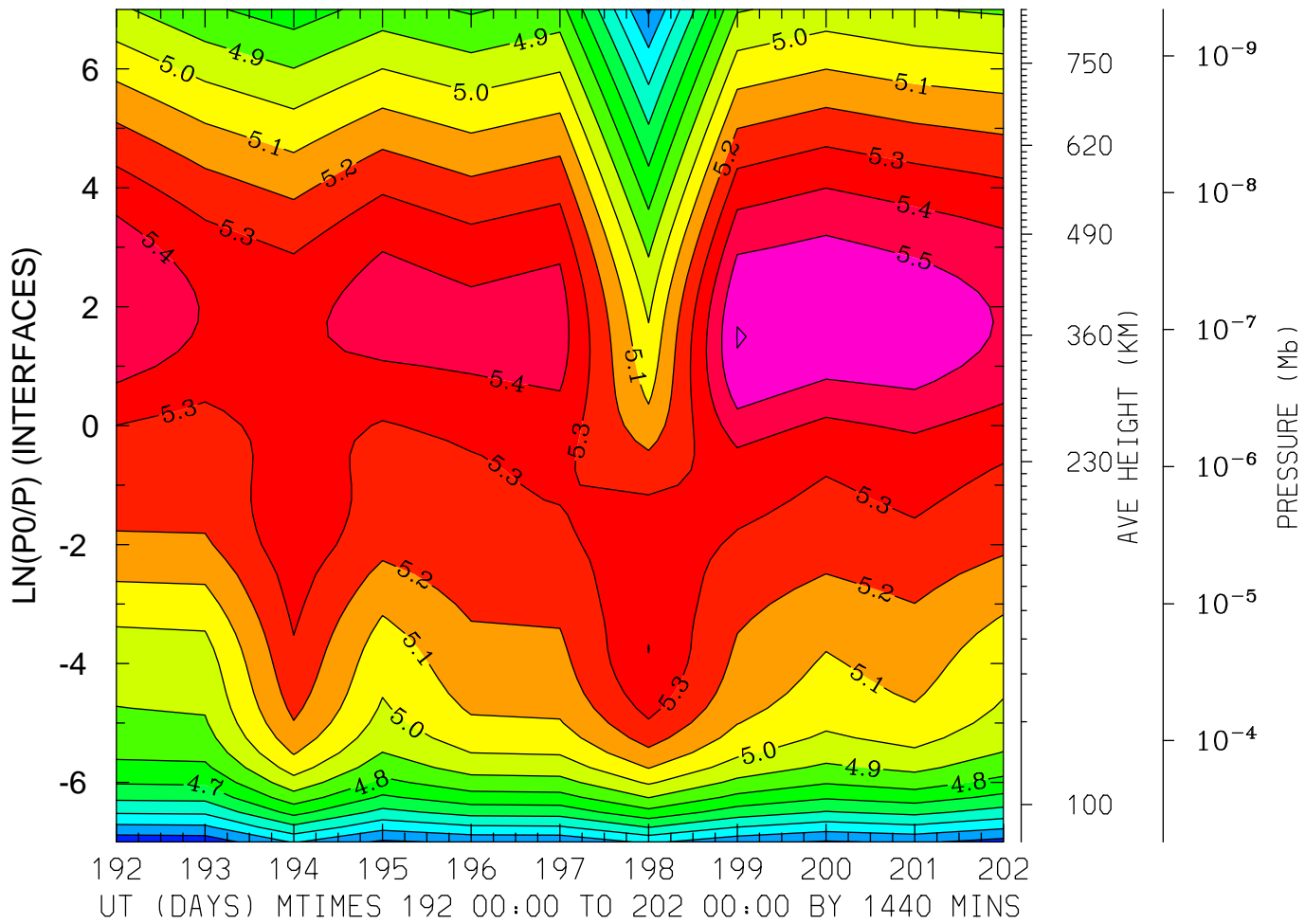
MIN,MAX= 3.2453E+00 5.6579E+00 INTERVAL= 2.0000E-01
FIRST: tiegcm2.0_res2.5_jul2000_weimer_imf_prim_001.nc
LAST: tiegcm2.0_res2.5_jul2000_weimer_imf_prim_002.nc

LOG10 ELECTRON DENSITY (CM3)
LAT= 58.75 LOCAL TIME=12.00



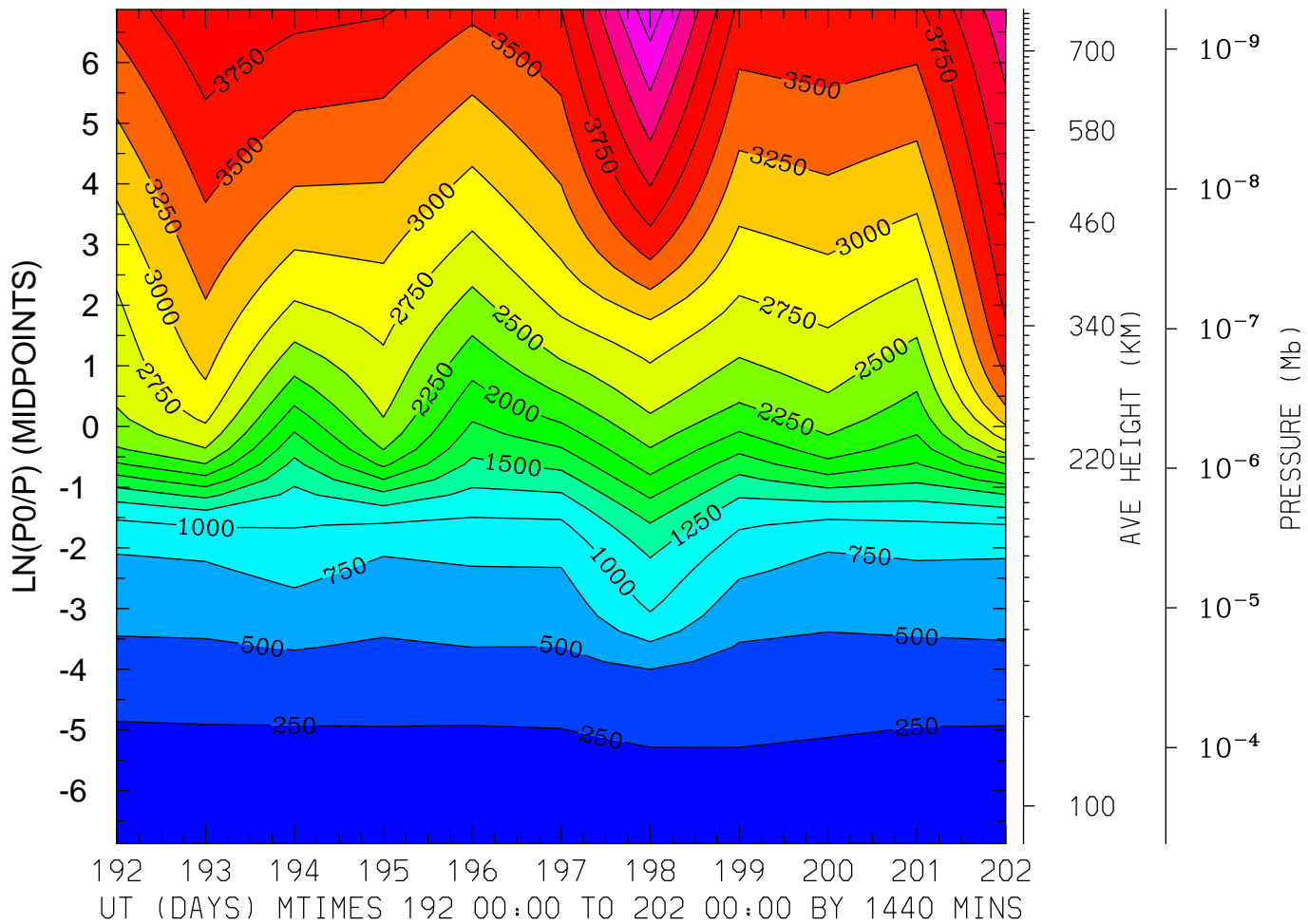
MIN,MAX= 4.2418E+00 5.8371E+00 INTERVAL= 1.0000E-01
FIRST: tiegcm2.0_res2.5_jul2000_weimer_imf_prim_001.nc
LAST: tiegcm2.0_res2.5_jul2000_weimer_imf_prim_002.nc

LOG10 ELECTRON DENSITY (CM3)
LAT= 58.75 (ZONAL MEANS)



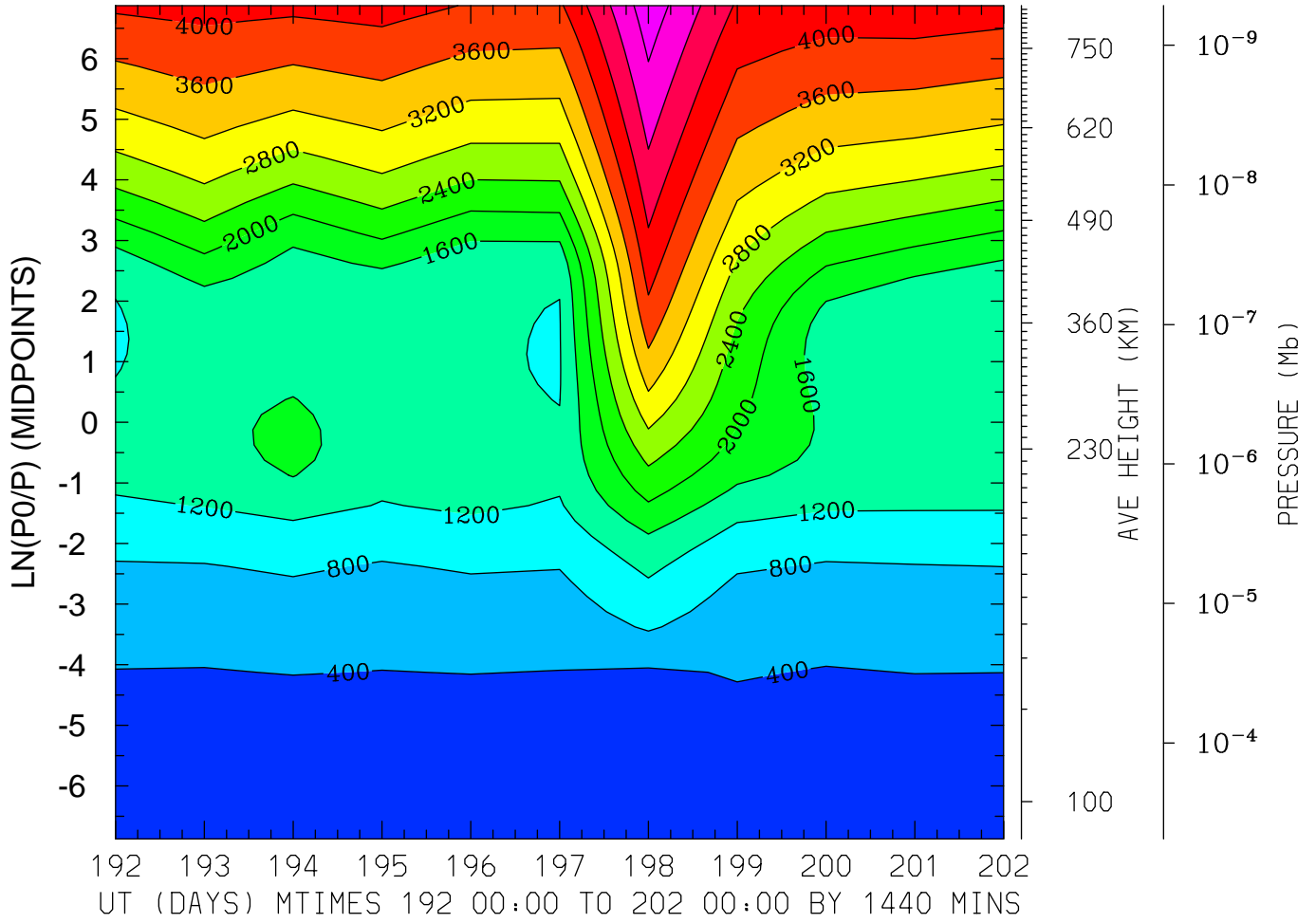
MIN,MAX= 4.2316E+00 5.6030E+00 INTERVAL= 1.0000E-01
FIRST: tiegcm2.0_res2.5_jul2000_weimer_imf_prim_001.nc
LAST: tiegcm2.0_res2.5_jul2000_weimer_imf_prim_002.nc

ELECTRON TEMPERATURE (DEG K)
LAT=-61.25 LOCAL TIME= 0.00



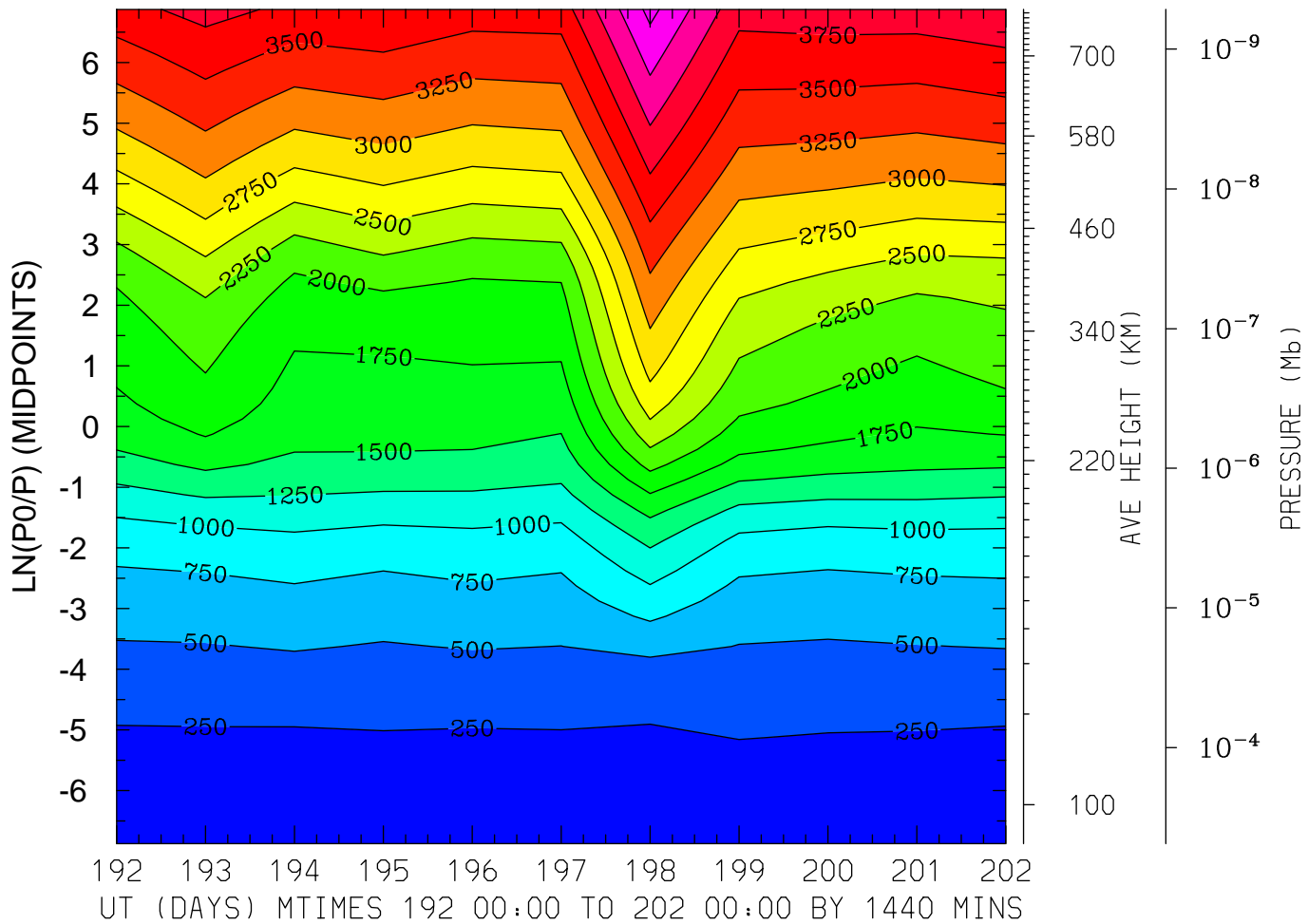
MIN,MAX= 1.6229E+02 4.9261E+03 INTERVAL= 2.5000E+02
FIRST: tiegcm2.0_res2.5_jul2000_weimer_imf_prim_001.nc
LAST: tiegcm2.0_res2.5_jul2000_weimer_imf_prim_002.nc

ELECTRON TEMPERATURE (DEG K)
LAT=-61.25 LOCAL TIME=12.00



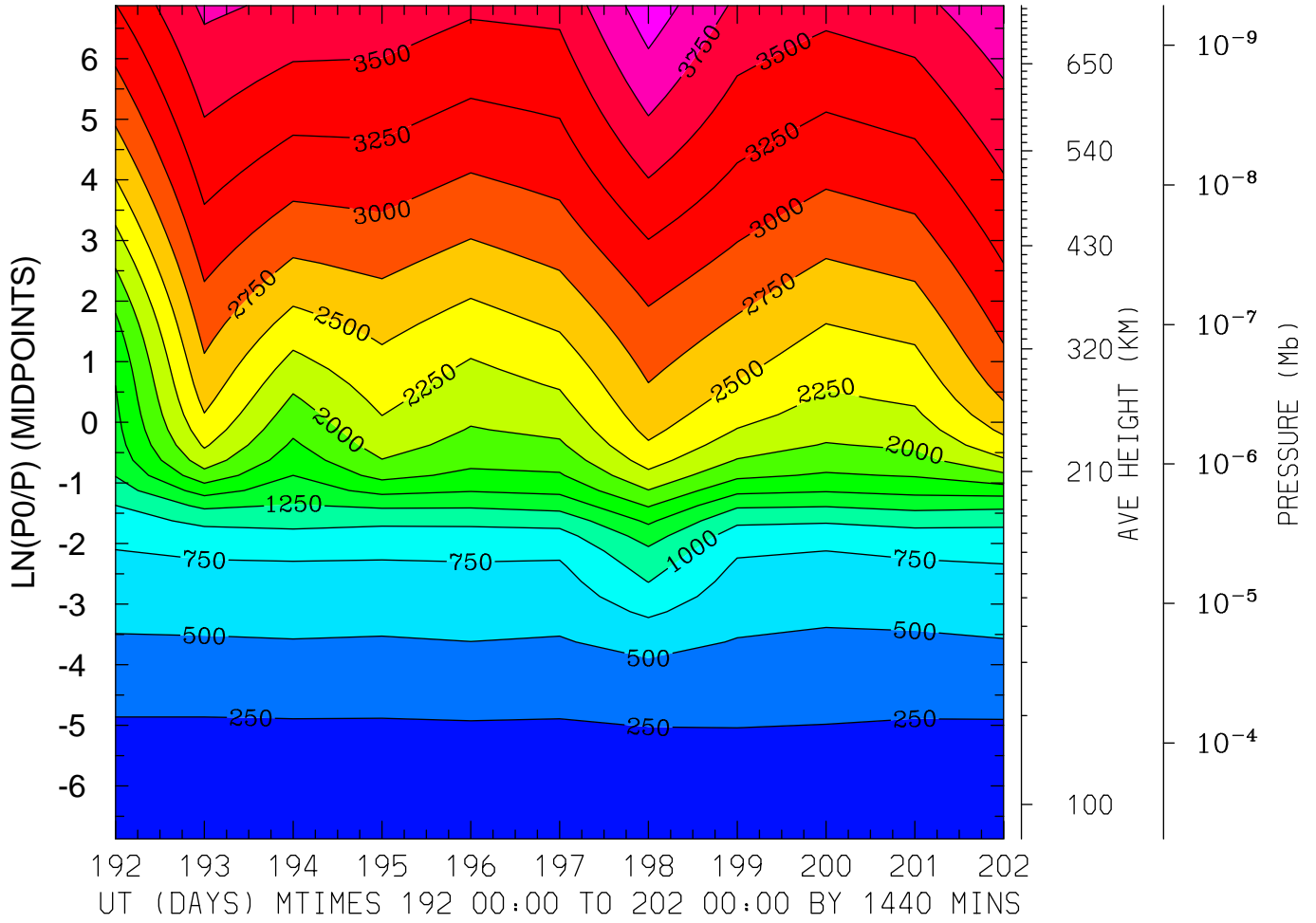
MIN,MAX= 1.4750E+02 5.4457E+03 INTERVAL= 4.0000E+02
FIRST: tiegcm2.0_res2.5_jul2000_weimer_imf_prim_001.nc
LAST: tiegcm2.0_res2.5_jul2000_weimer_imf_prim_002.nc

ELECTRON TEMPERATURE (DEG K)
LAT=-61.25 (ZONAL MEANS)



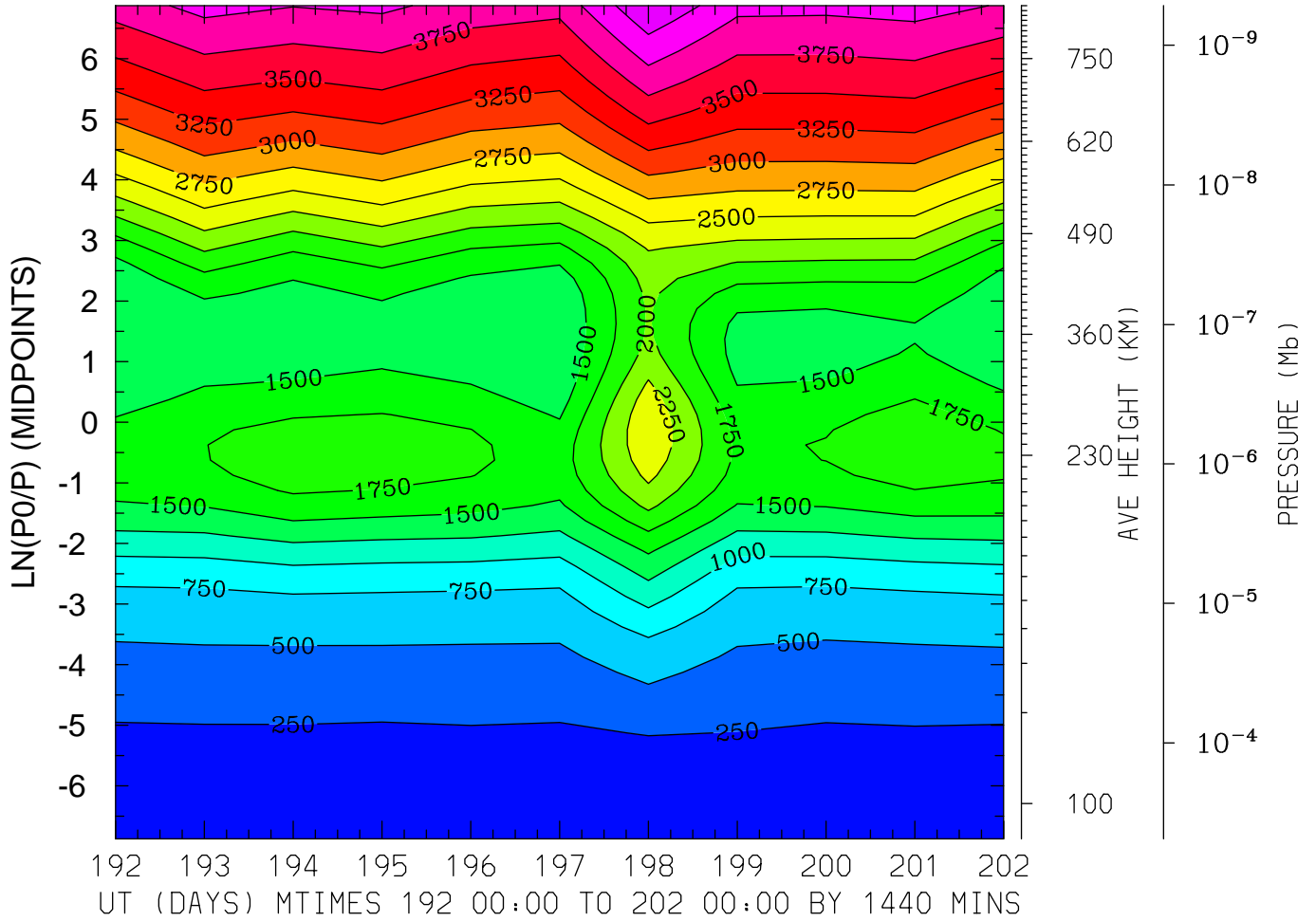
MIN,MAX= 1.5988E+02 4.5747E+03 INTERVAL= 2.5000E+02
FIRST: tiegcm2.0_res2.5_jul2000_weimer_imf_prim_001.nc
LAST: tiegcm2.0_res2.5_jul2000_weimer_imf_prim_002.nc

ELECTRON TEMPERATURE (DEG K)
LAT=-41.25 LOCAL TIME= 0.00



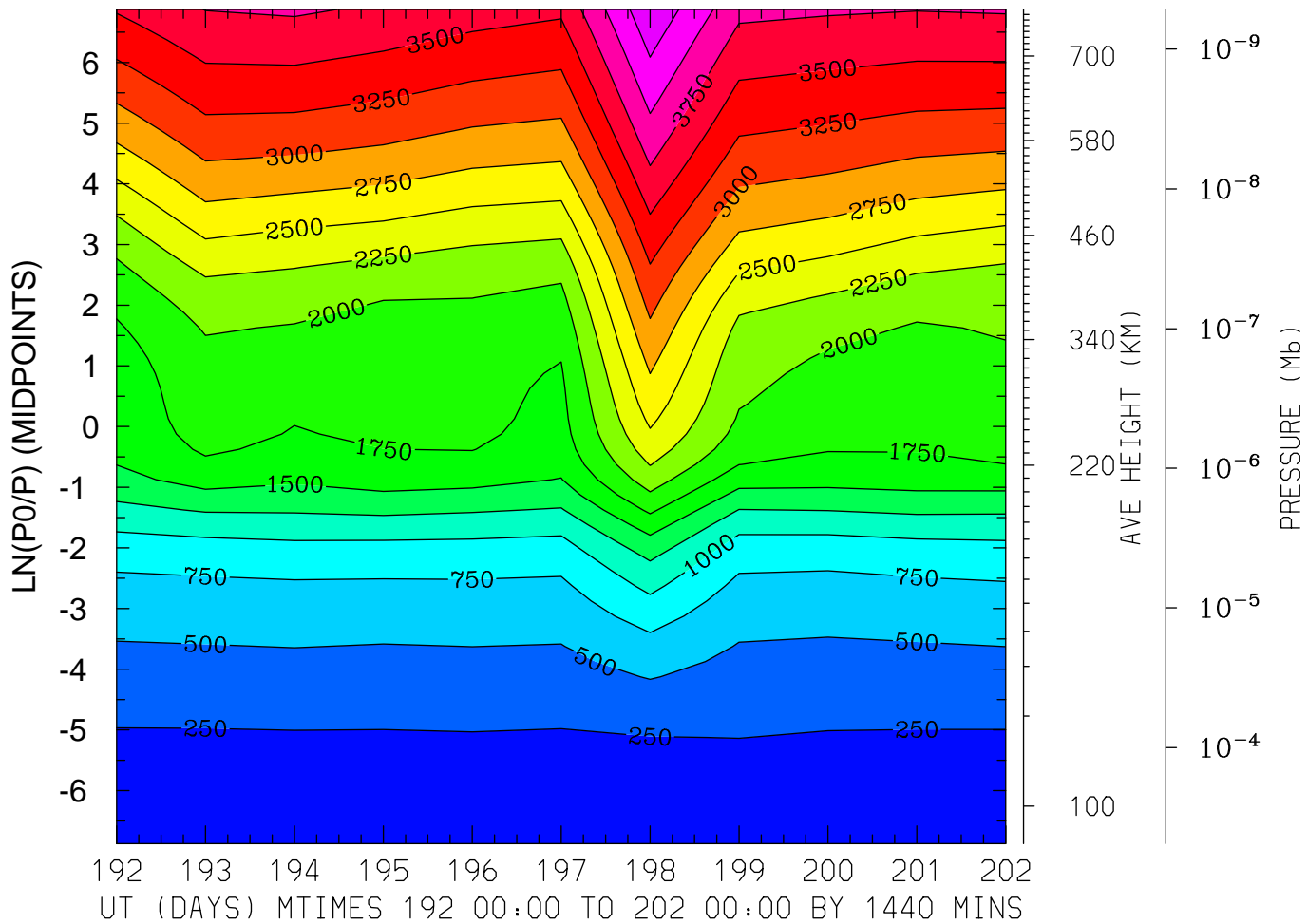
MIN,MAX= 1.7819E+02 4.1500E+03 INTERVAL= 2.5000E+02
FIRST: tiegcm2.0_res2.5_jul2000_weimer_imf_prim_001.nc
LAST: tiegcm2.0_res2.5_jul2000_weimer_imf_prim_002.nc

ELECTRON TEMPERATURE (DEG K)
LAT=-41.25 LOCAL TIME=12.00



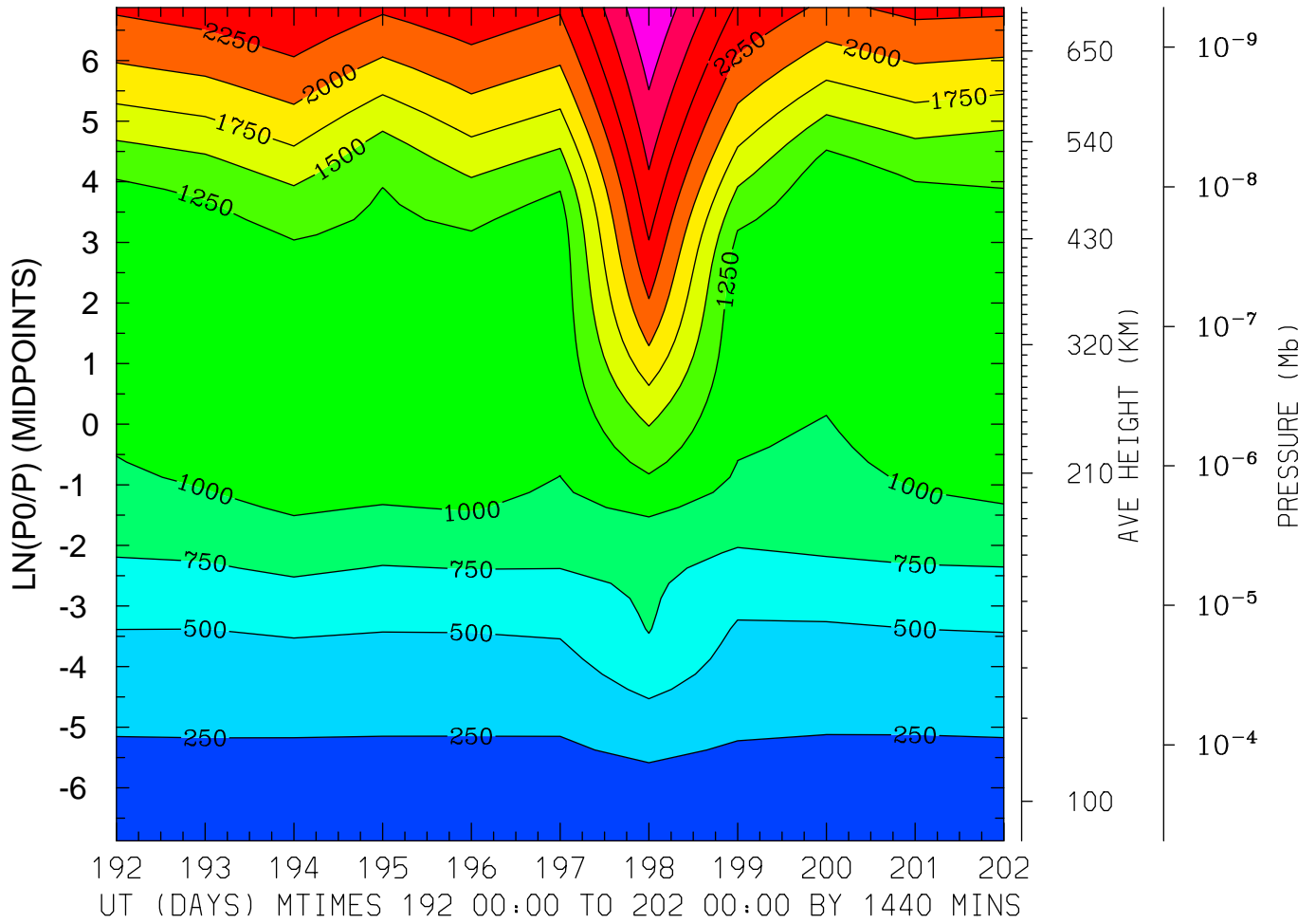
MIN,MAX= 1.6648E+02 4.4876E+03 INTERVAL= 2.5000E+02
FIRST: tiegcm2.0_res2.5_jul2000_weimer_imf_prim_001.nc
LAST: tiegcm2.0_res2.5_jul2000_weimer_imf_prim_002.nc

ELECTRON TEMPERATURE (DEG K)
LAT=-41.25 (ZONAL MEANS)



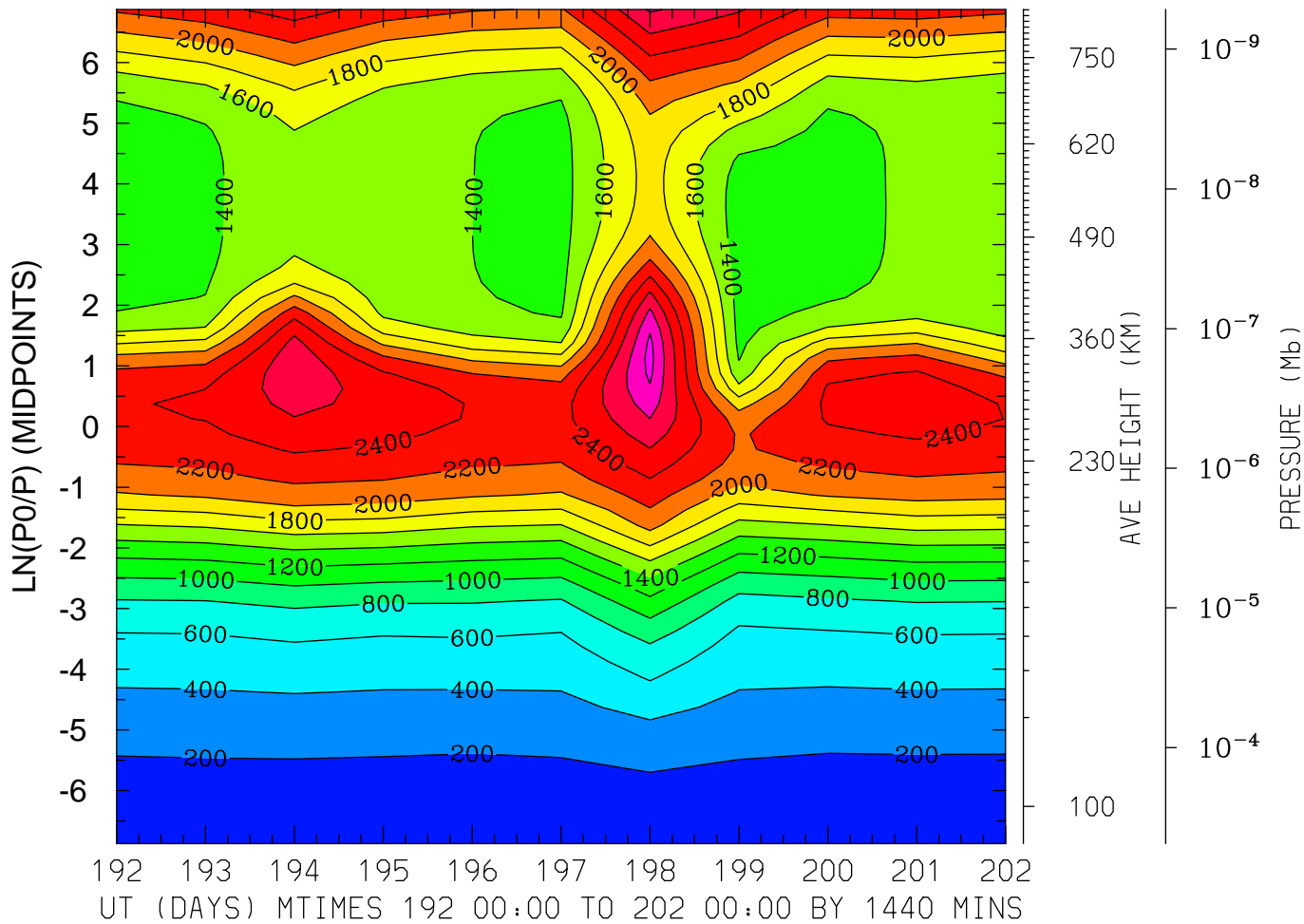
MIN,MAX= 1.6387E+02 4.4576E+03 INTERVAL= 2.5000E+02
FIRST: tiegcm2.0_res2.5_jul2000_weimer_imf_prim_001.nc
LAST: tiegcm2.0_res2.5_jul2000_weimer_imf_prim_002.nc

ELECTRON TEMPERATURE (DEG K)
LAT= -1.25 LOCAL TIME= 0.00



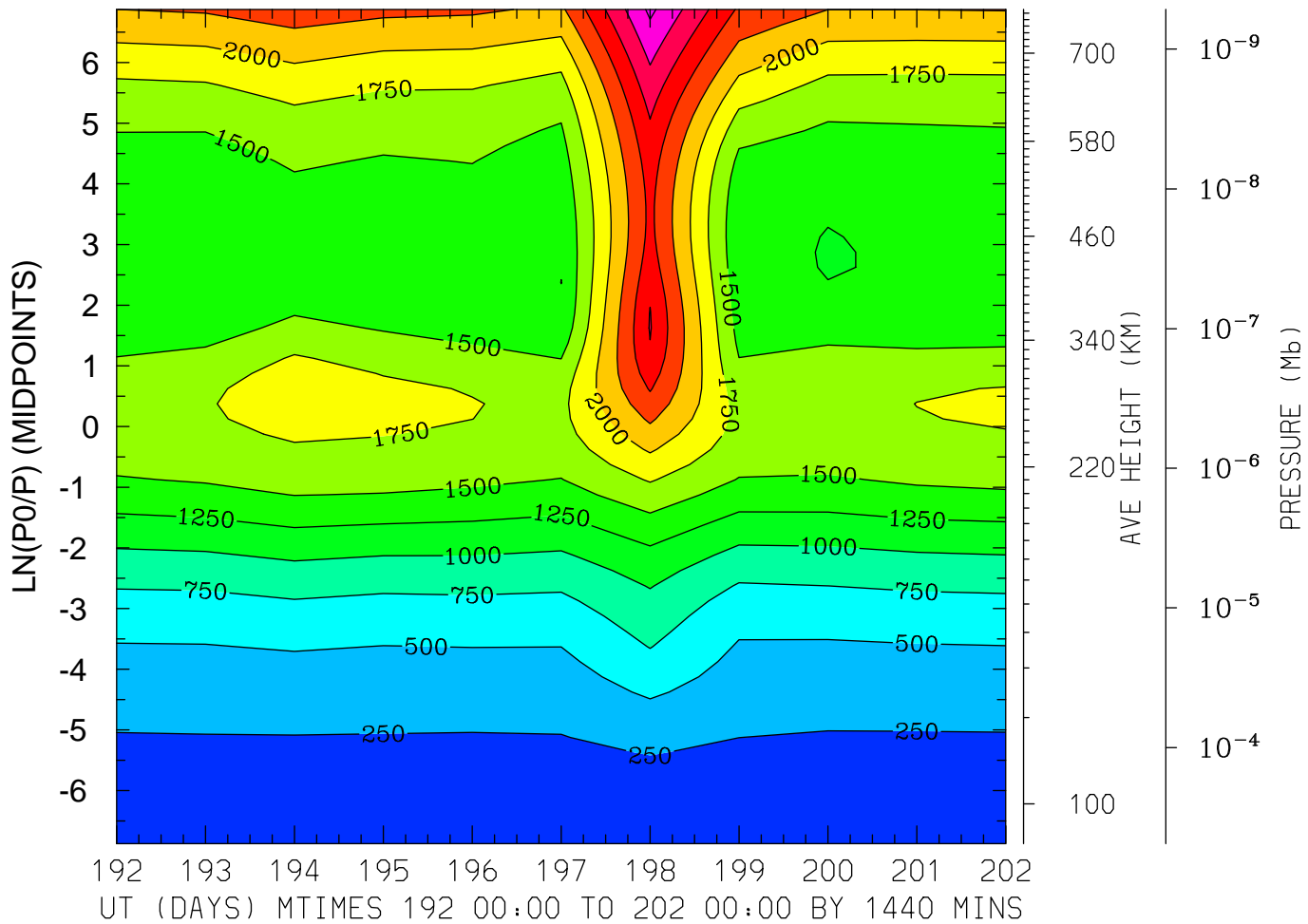
MIN,MAX= 1.6357E+02 3.2430E+03 INTERVAL= 2.5000E+02
FIRST: tiegcm2.0_res2.5_jul2000_weimer_imf_prim_001.nc
LAST: tiegcm2.0_res2.5_jul2000_weimer_imf_prim_002.nc

ELECTRON TEMPERATURE (DEG K)
LAT= -1.25 LOCAL TIME=12.00



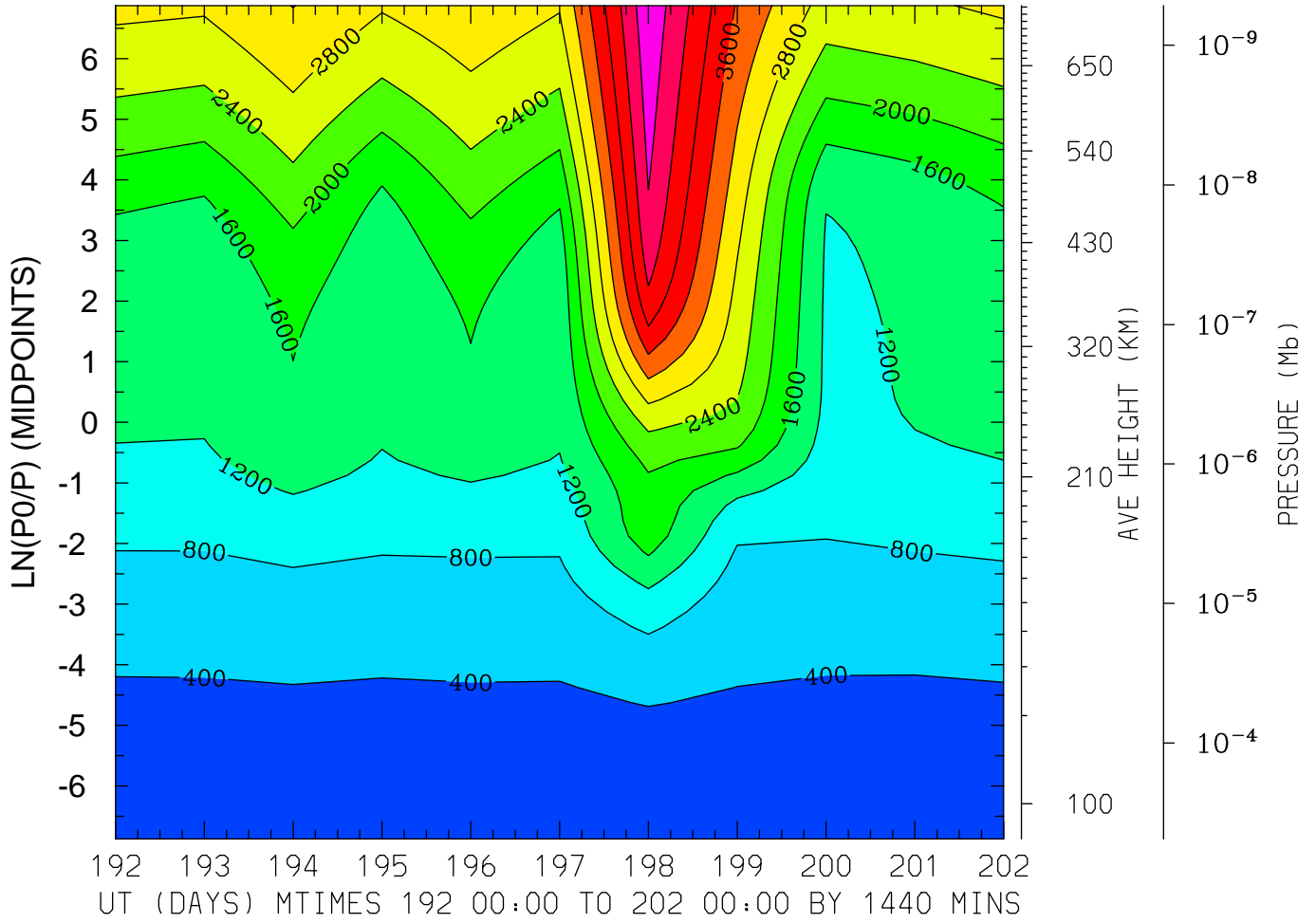
MIN,MAX= 1.6444E+02 3.0668E+03 INTERVAL= 2.0000E+02
FIRST: tiegcm2.0_res2.5_jul2000_weimer_imf_prim_001.nc
LAST: tiegcm2.0_res2.5_jul2000_weimer_imf_prim_002.nc

ELECTRON TEMPERATURE (DEG K)
LAT= -1.25 (ZONAL MEANS)



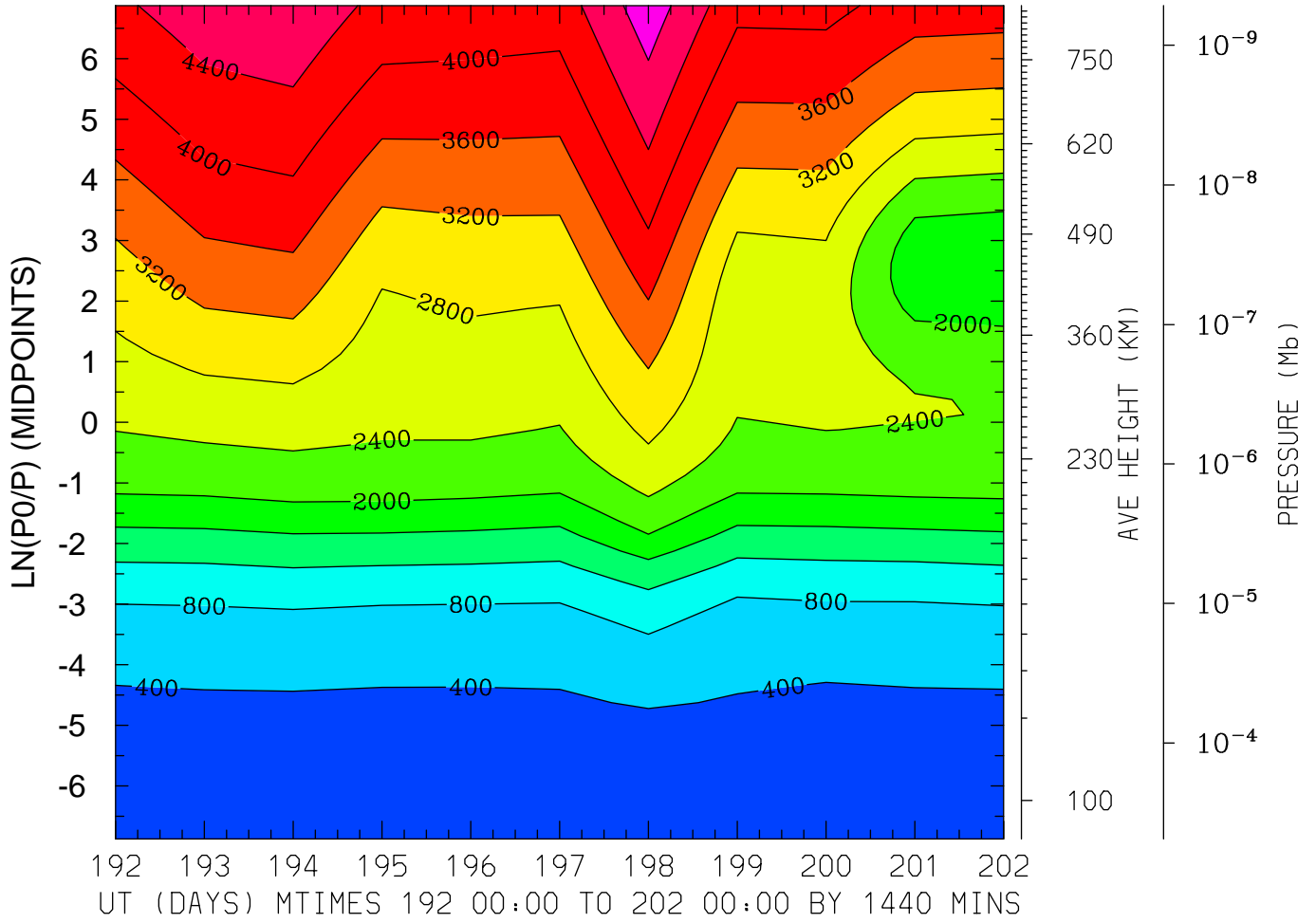
MIN,MAX= 1.6344E+02 3.3052E+03 INTERVAL= 2.5000E+02
FIRST: tiegcm2.0_res2.5_jul2000_weimer_imf_prim_001.nc
LAST: tiegcm2.0_res2.5_jul2000_weimer_imf_prim_002.nc

ELECTRON TEMPERATURE (DEG K)
LAT= 38.75 LOCAL TIME= 0.00



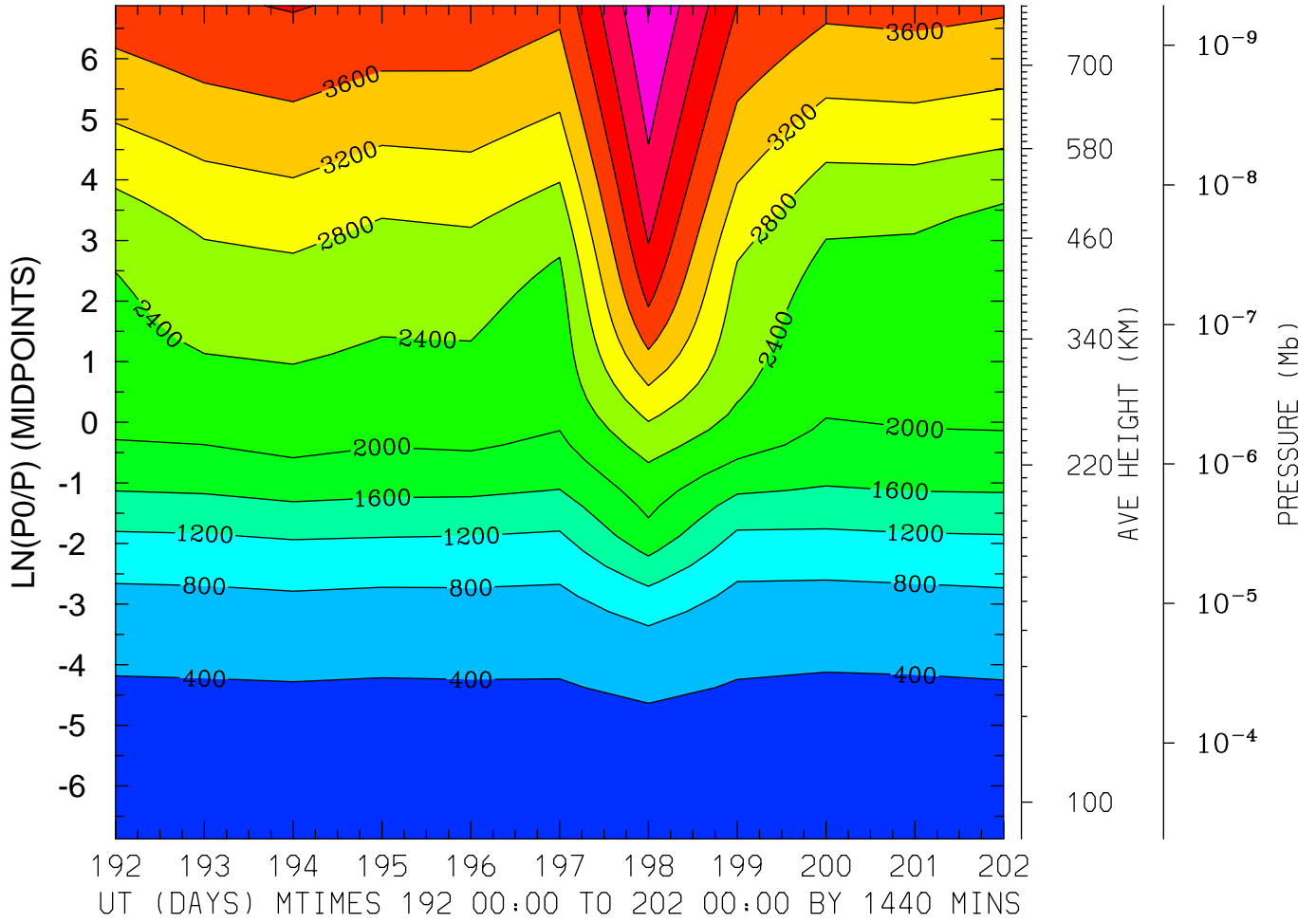
MIN,MAX= 1.7172E+02 5.1068E+03 INTERVAL= 4.0000E+02
FIRST: tiegcm2.0_res2.5_jul2000_weimer_imf_prim_001.nc
LAST: tiegcm2.0_res2.5_jul2000_weimer_imf_prim_002.nc

ELECTRON TEMPERATURE (DEG K)
LAT= 38.75 LOCAL TIME=12.00



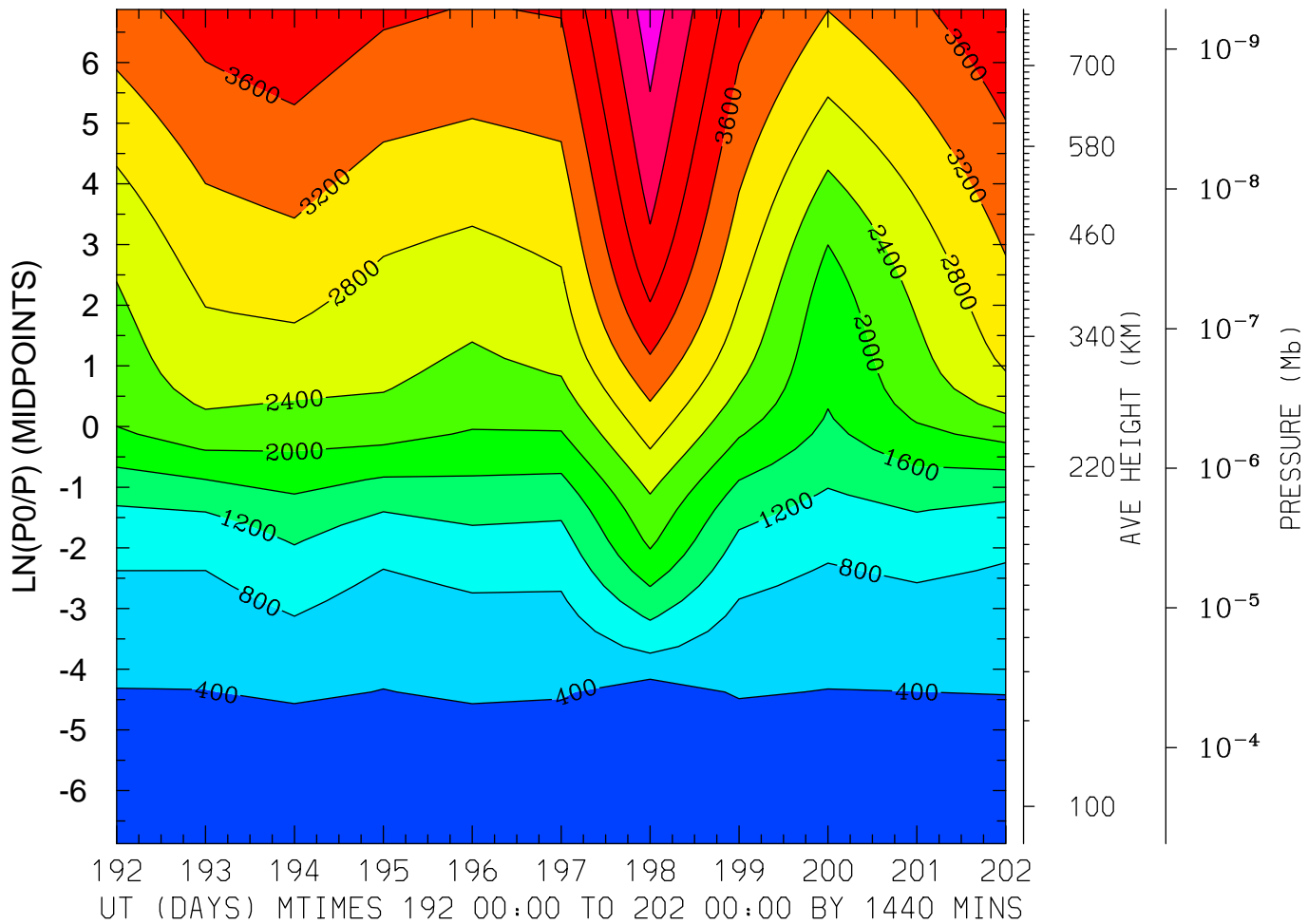
MIN,MAX= 1.6791E+02 5.0364E+03 INTERVAL= 4.0000E+02
FIRST: tiegcm2.0_res2.5_jul2000_weimer_imf_prim_001.nc
LAST: tiegcm2.0_res2.5_jul2000_weimer_imf_prim_002.nc

ELECTRON TEMPERATURE (DEG K)
LAT= 38.75 (ZONAL MEANS)



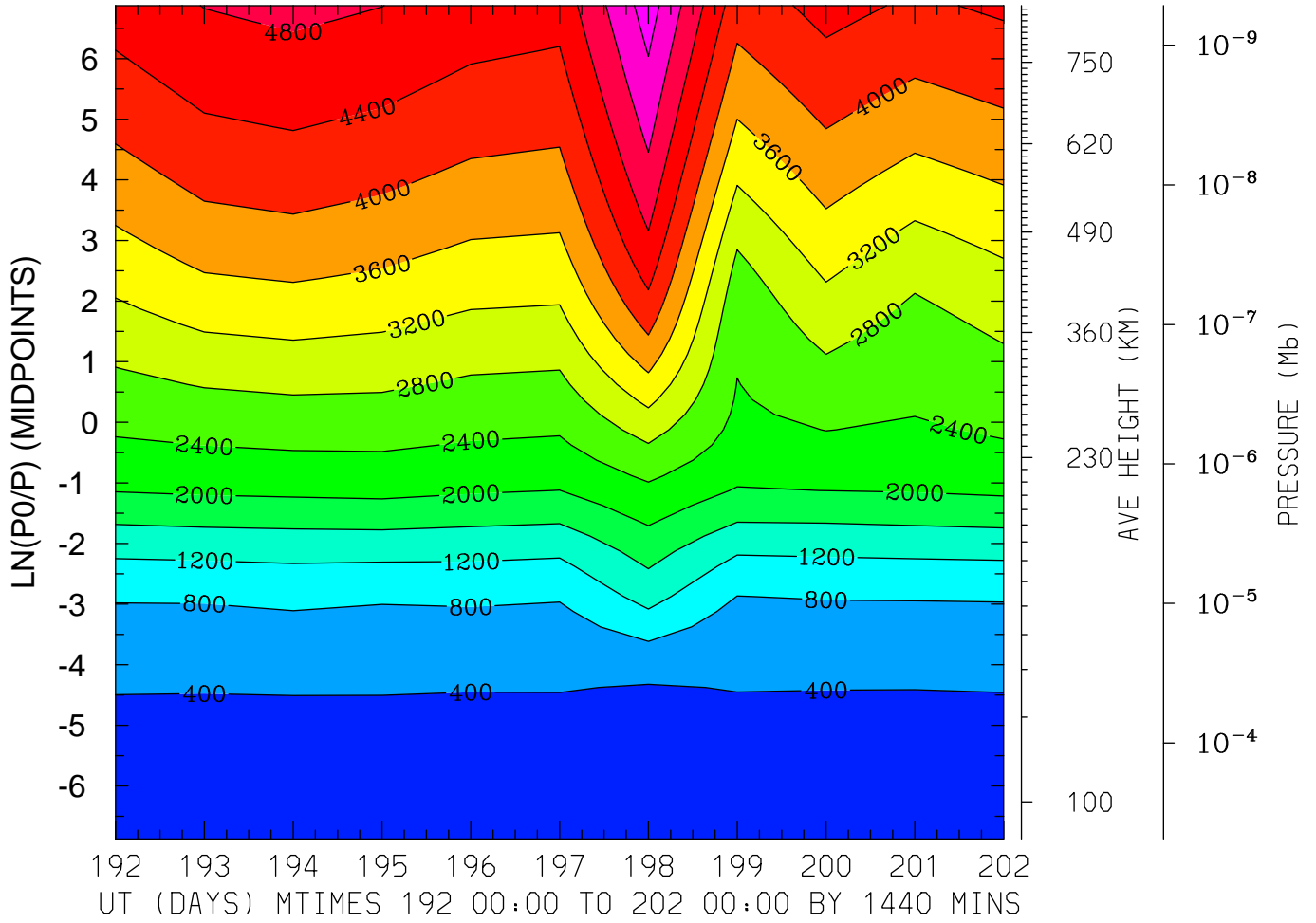
MIN,MAX= 1.7064E+02 5.2339E+03 INTERVAL= 4.0000E+02
FIRST: tiegcm2.0_res2.5_jul2000_weimer_imf_prim_001.nc
LAST: tiegcm2.0_res2.5_jul2000_weimer_imf_prim_002.nc

ELECTRON TEMPERATURE (DEG K)
LAT= 58.75 LOCAL TIME= 0.00

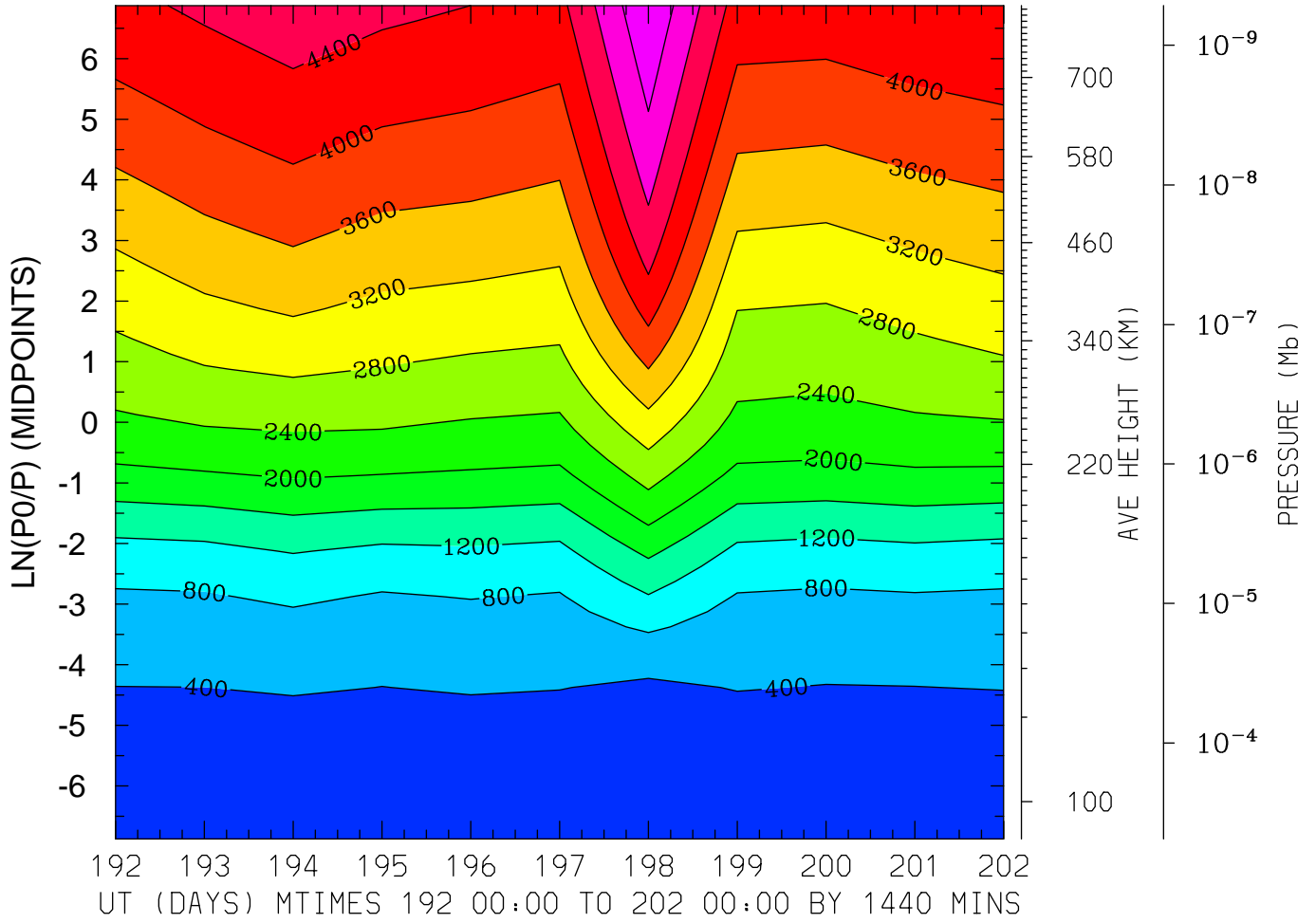


MIN,MAX= 1.6757E+02 5.0044E+03 INTERVAL= 4.0000E+02
FIRST: tiegcm2.0_res2.5_jul2000_weimer_imf_prim_001.nc
LAST: tiegcm2.0_res2.5_jul2000_weimer_imf_prim_002.nc

ELECTRON TEMPERATURE (DEG K)
LAT= 58.75 LOCAL TIME=12.00

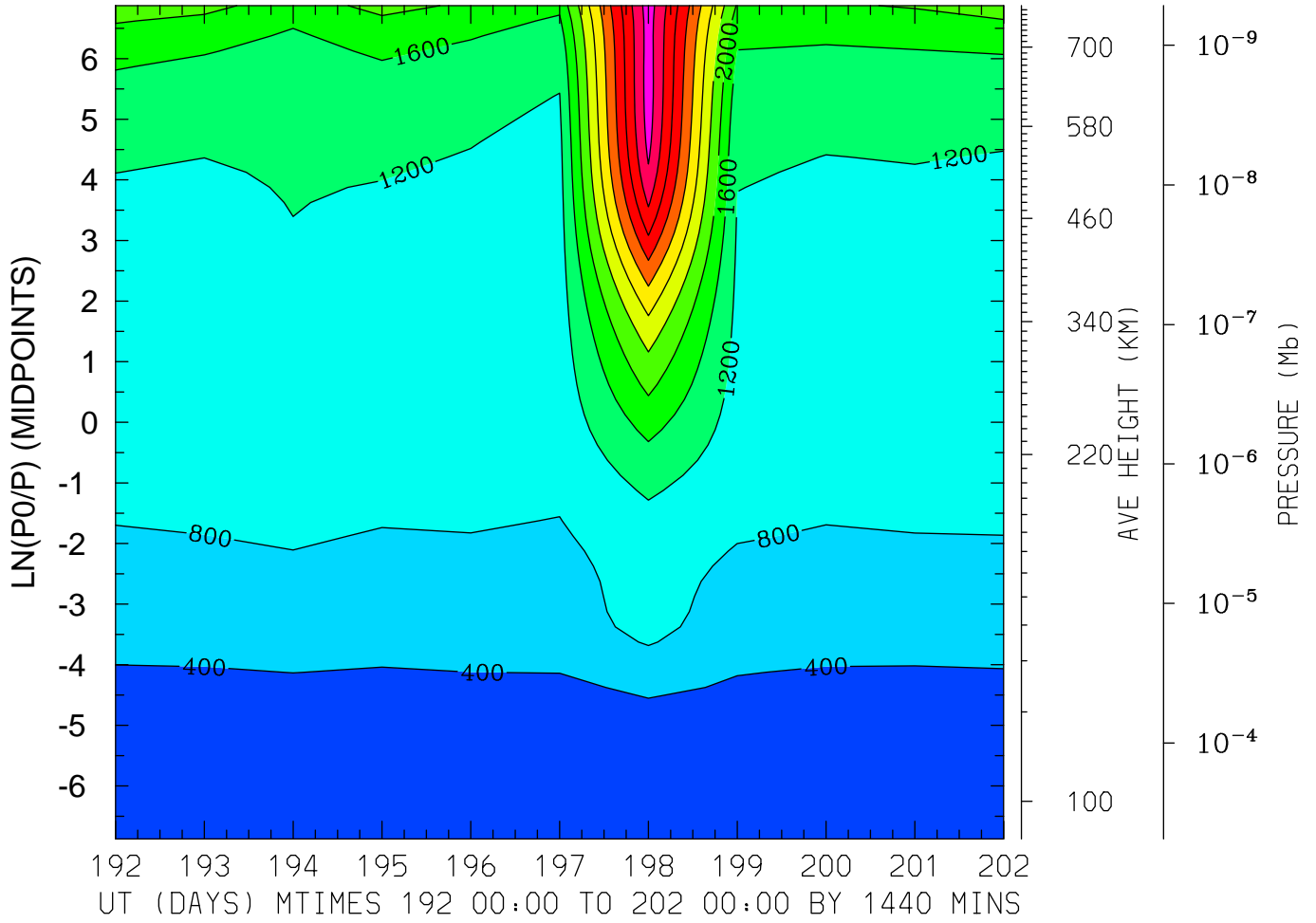


ELECTRON TEMPERATURE (DEG K)
LAT= 58.75 (ZONAL MEANS)



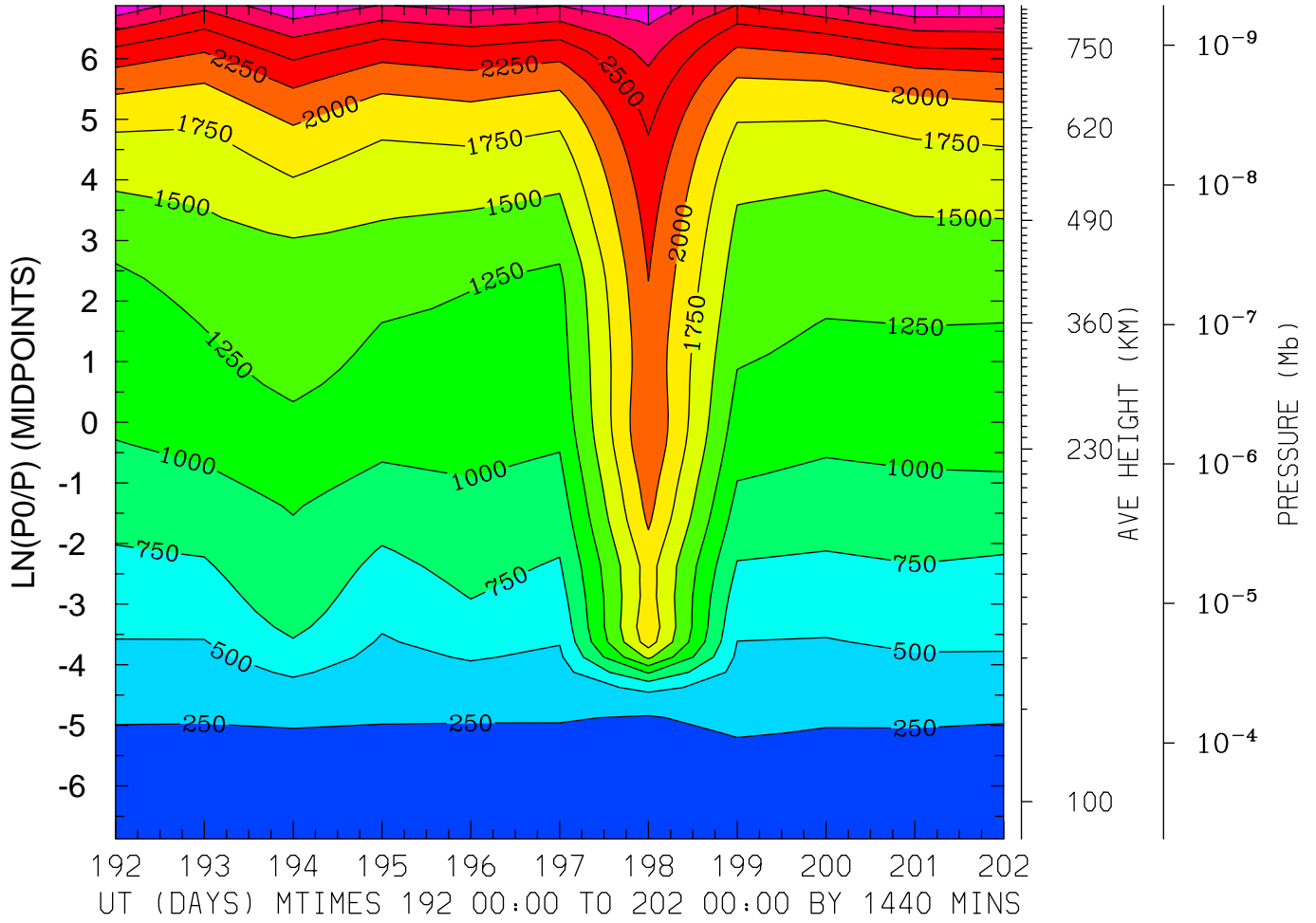
MIN,MAX= 1.6856E+02 5.5762E+03 INTERVAL= 4.0000E+02
FIRST: tiegcm2.0_res2.5_jul2000_weimer_imf_prim_001.nc
LAST: tiegcm2.0_res2.5_jul2000_weimer_imf_prim_002.nc

ION TEMPERATURE (DEG K)
LAT=-61.25 LOCAL TIME= 0.00



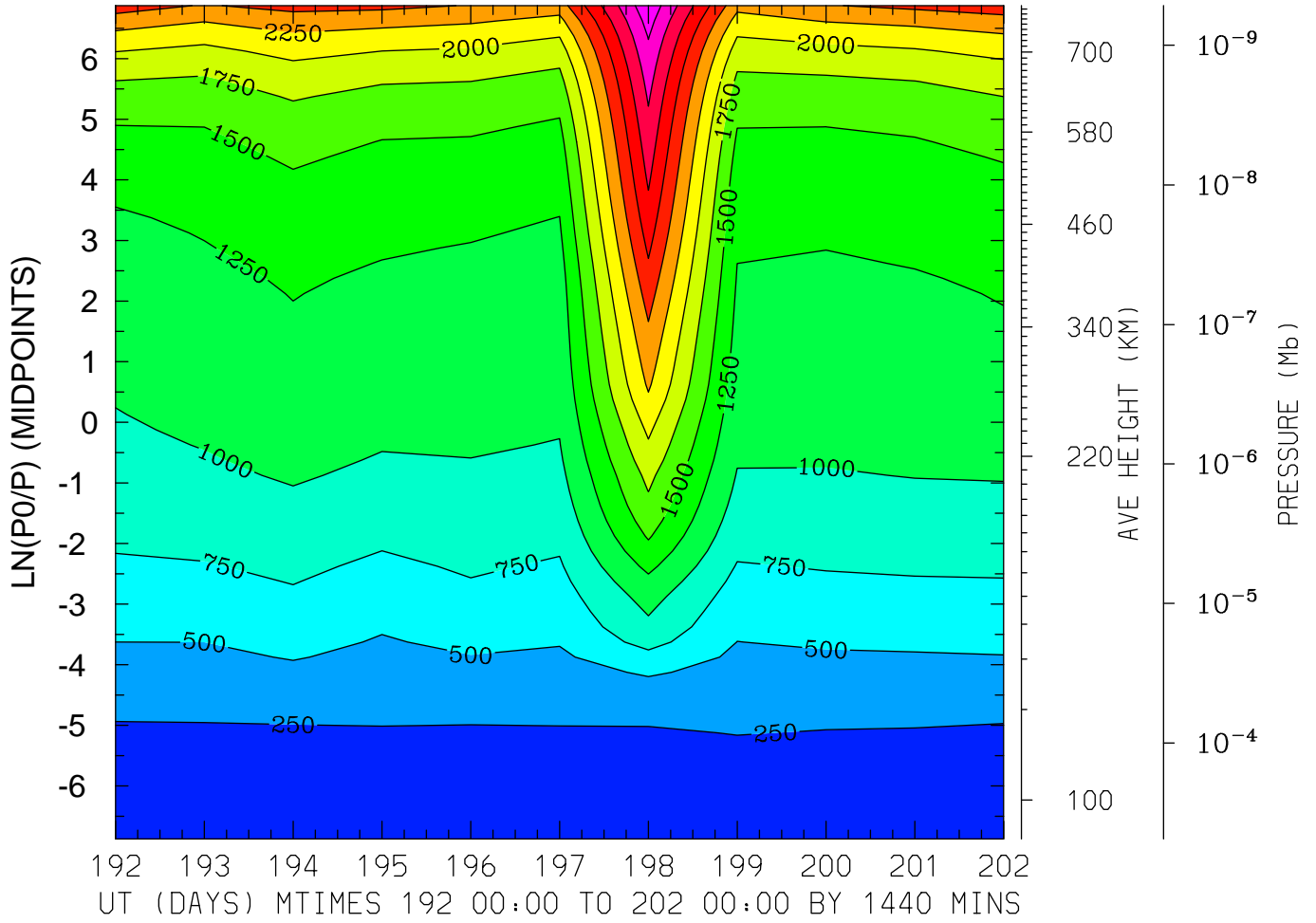
MIN,MAX= 1.6227E+02 5.0112E+03 INTERVAL= 4.0000E+02
FIRST: tiegcm2.0_res2.5_jul2000_weimer_imf_prim_001.nc
LAST: tiegcm2.0_res2.5_jul2000_weimer_imf_prim_002.nc

ION TEMPERATURE (DEG K)
LAT=-61.25 LOCAL TIME=12.00



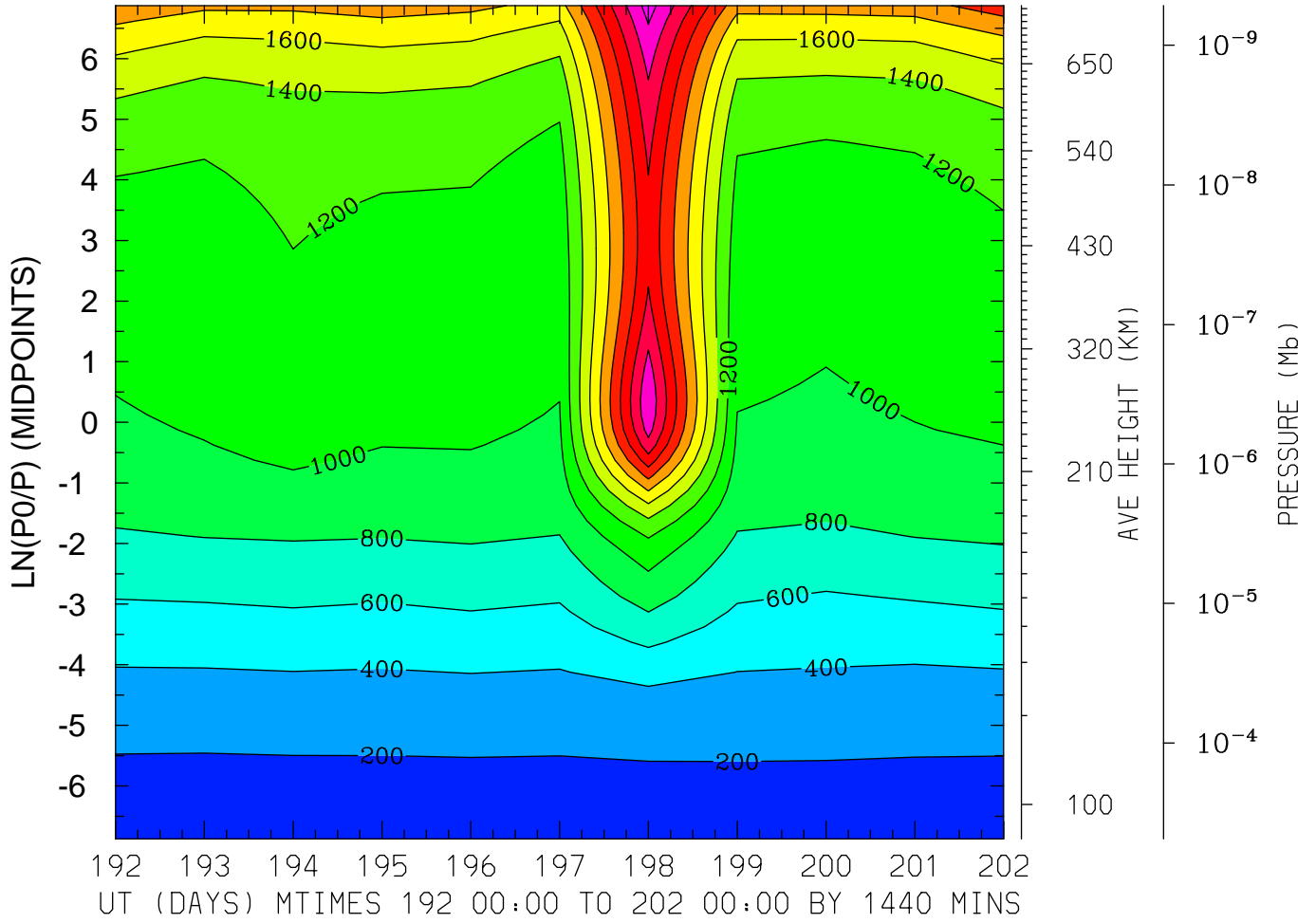
MIN,MAX= 1.5465E+02 3.2324E+03 INTERVAL= 2.5000E+02
FIRST: tiegcm2.0_res2.5_jul2000_weimer_imf_prim_001.nc
LAST: tiegcm2.0_res2.5_jul2000_weimer_imf_prim_002.nc

ION TEMPERATURE (DEG K)
LAT=-61.25 (ZONAL MEANS)



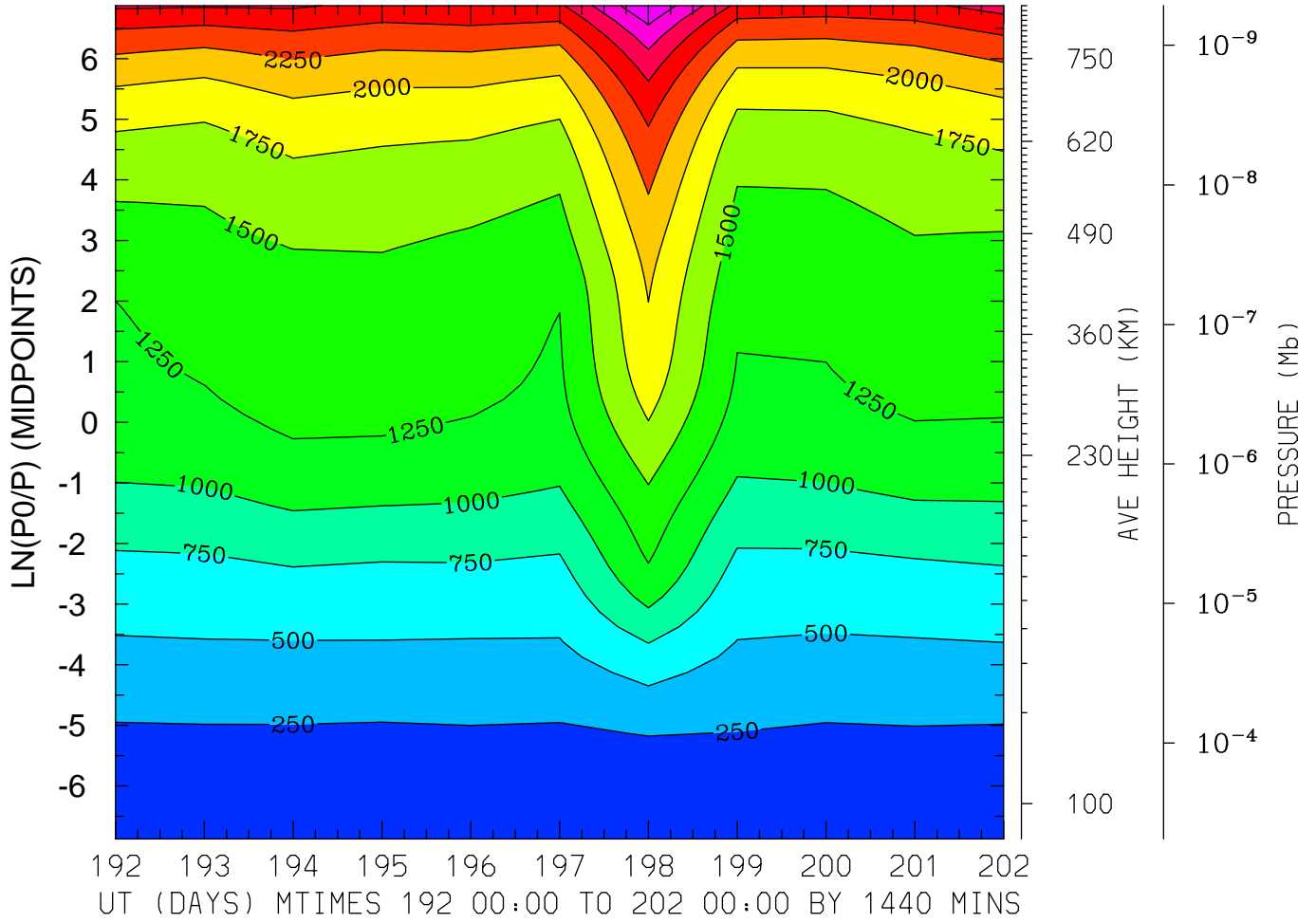
MIN,MAX= 1.6040E+02 3.6934E+03 INTERVAL= 2.5000E+02
FIRST: tiegcm2.0_res2.5_jul2000_weimer_imf_prim_001.nc
LAST: tiegcm2.0_res2.5_jul2000_weimer_imf_prim_002.nc

ION TEMPERATURE (DEG K)
LAT=-41.25 LOCAL TIME= 0.00



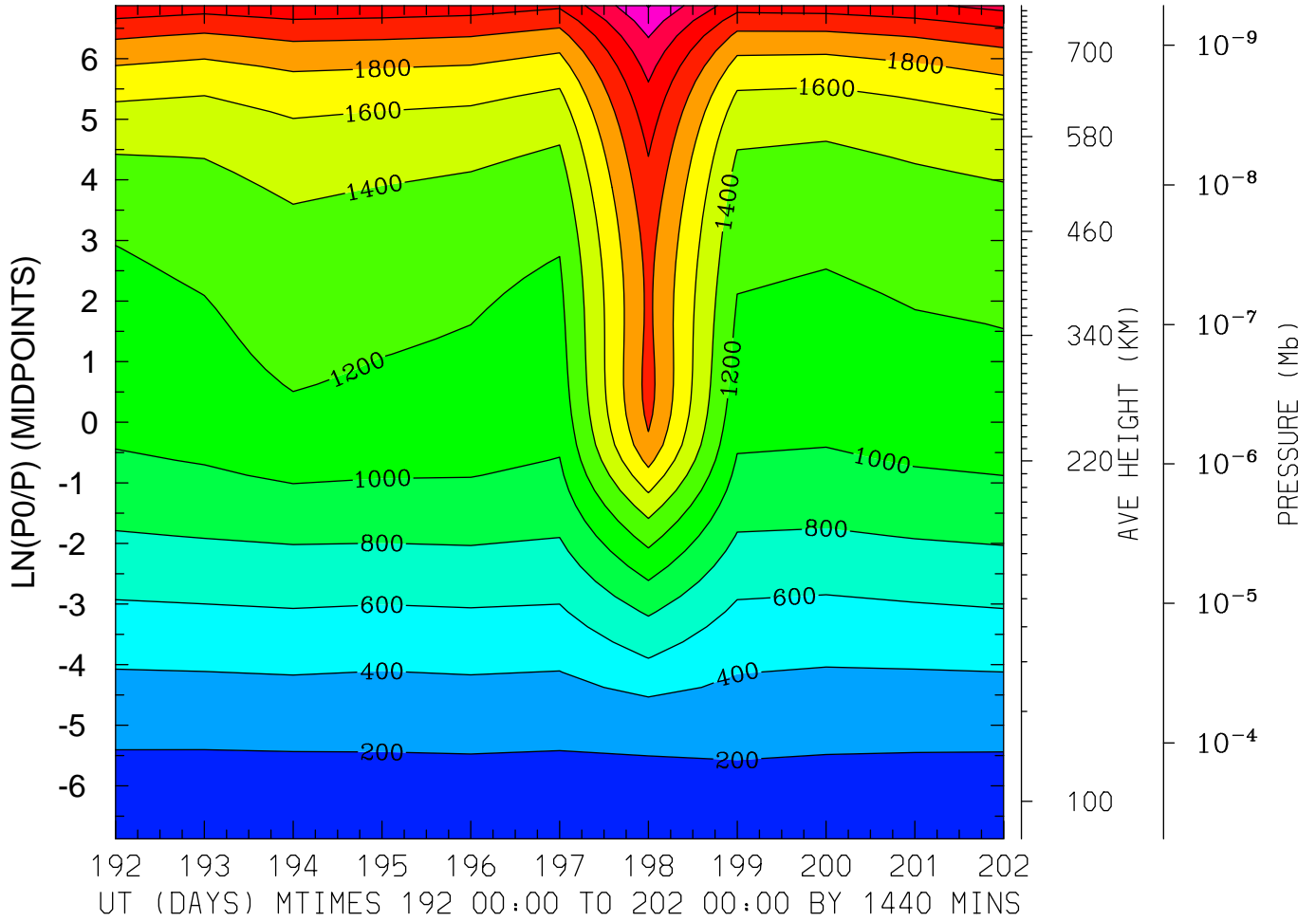
MIN,MAX= 1.7820E+02 2.8883E+03 INTERVAL= 2.0000E+02
FIRST: tiegcm2.0_res2.5_jul2000_weimer_imf_prim_001.nc
LAST: tiegcm2.0_res2.5_jul2000_weimer_imf_prim_002.nc

ION TEMPERATURE (DEG K)
LAT=-41.25 LOCAL TIME=12.00



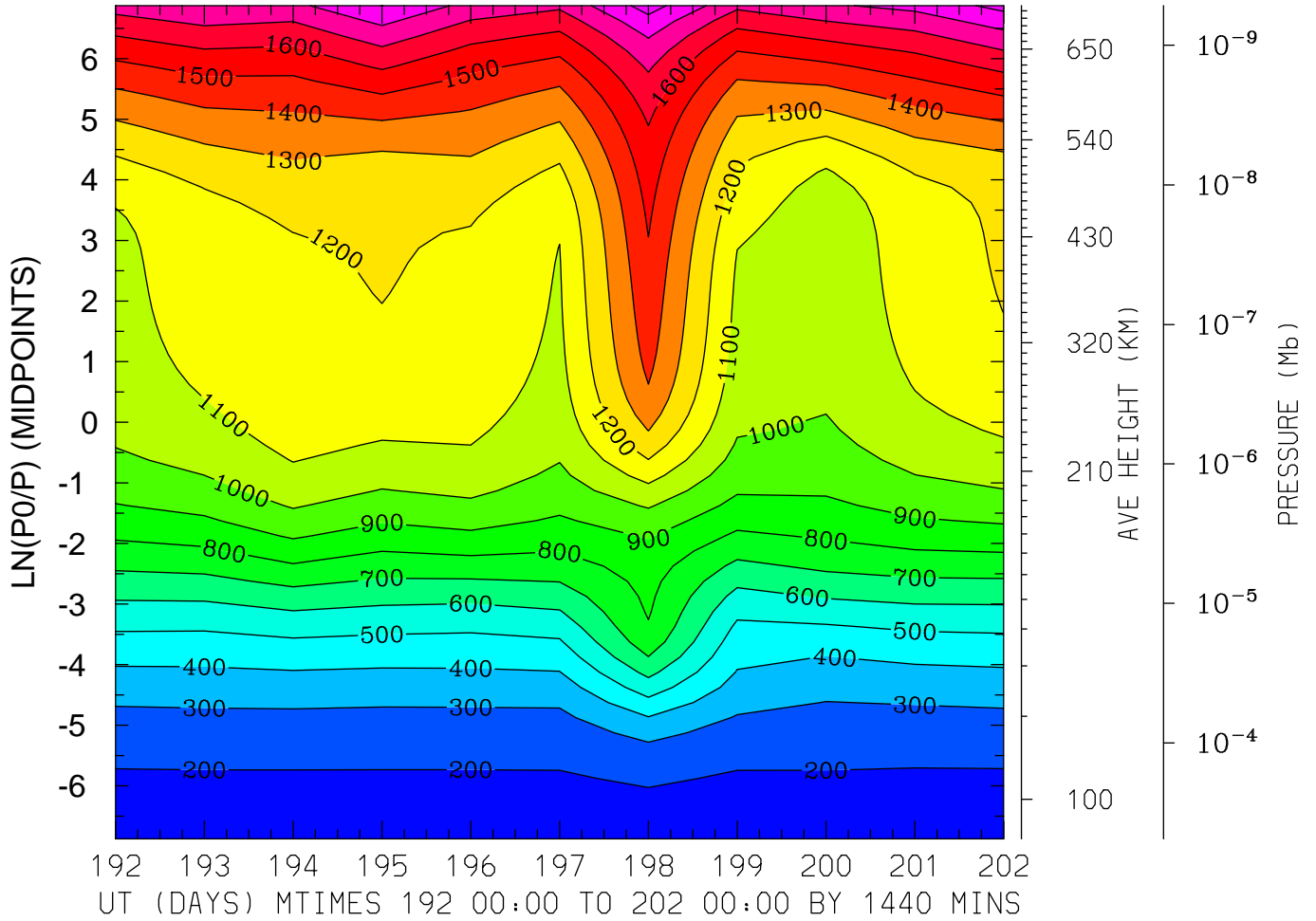
MIN,MAX= 1.6647E+02 3.4973E+03 INTERVAL= 2.5000E+02
FIRST: tiegcm2.0_res2.5_jul2000_weimer_imf_prim_001.nc
LAST: tiegcm2.0_res2.5_jul2000_weimer_imf_prim_002.nc

ION TEMPERATURE (DEG K)
LAT=-41.25 (ZONAL MEANS)



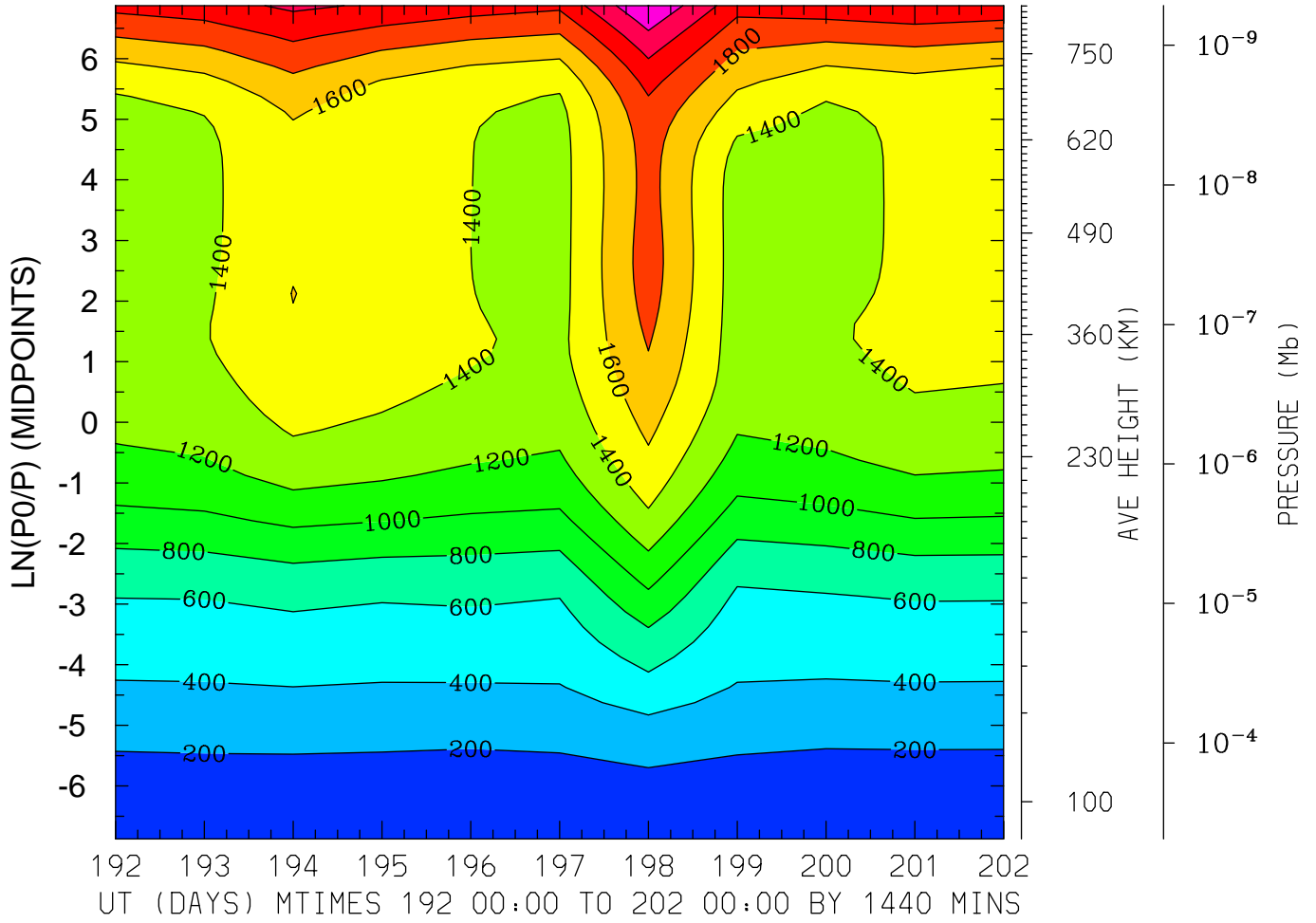
MIN,MAX= 1.6386E+02 2.8120E+03 INTERVAL= 2.0000E+02
FIRST: tiegcm2.0_res2.5_jul2000_weimer_imf_prim_001.nc
LAST: tiegcm2.0_res2.5_jul2000_weimer_imf_prim_002.nc

ION TEMPERATURE (DEG K)
LAT= -1.25 LOCAL TIME= 0.00



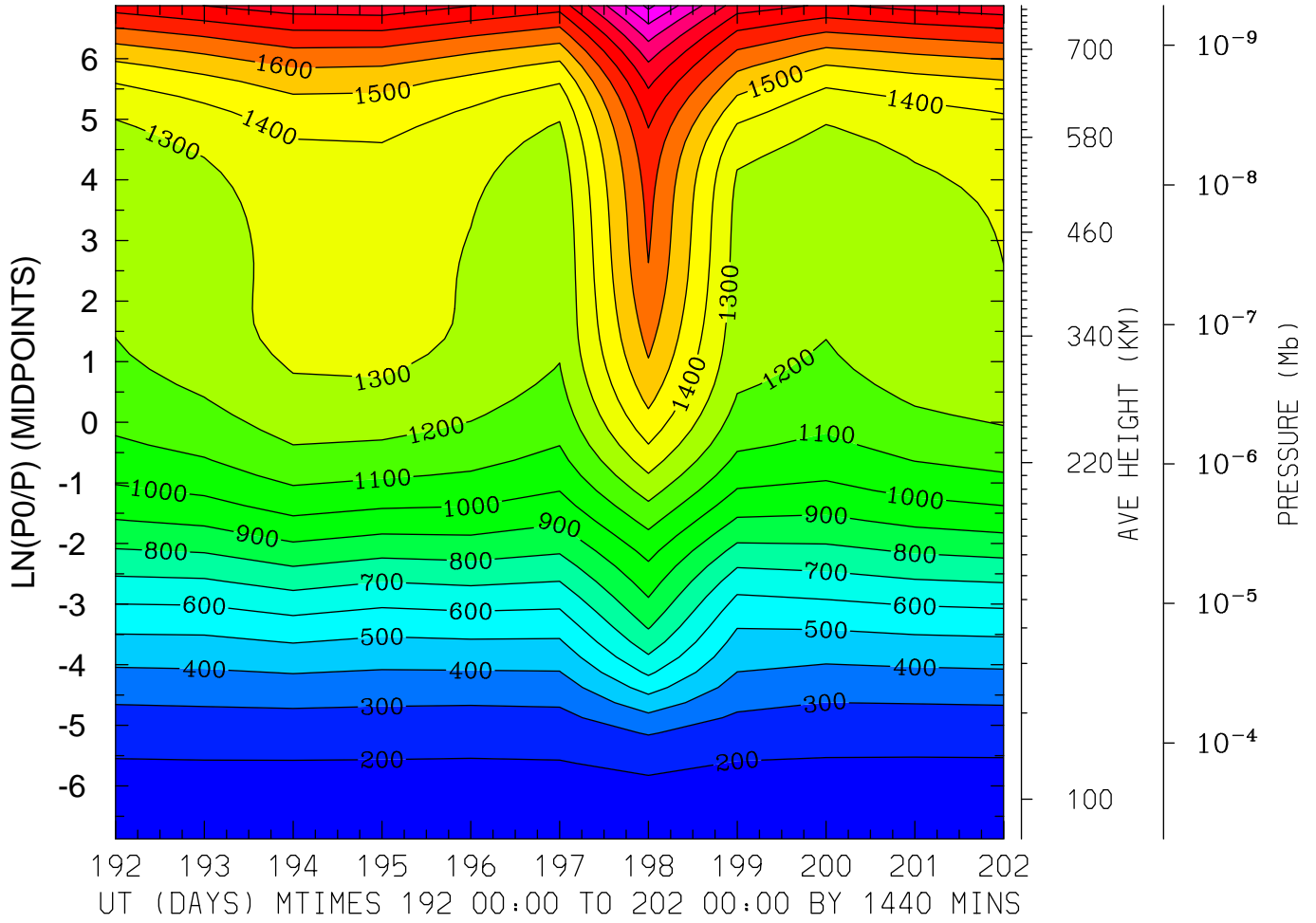
MIN,MAX= 1.6357E+02 1.9440E+03 INTERVAL= 1.0000E+02
FIRST: tiegcm2.0_res2.5_jul2000_weimer_imf_prim_001.nc
LAST: tiegcm2.0_res2.5_jul2000_weimer_imf_prim_002.nc

ION TEMPERATURE (DEG K)
LAT= -1.25 LOCAL TIME=12.00



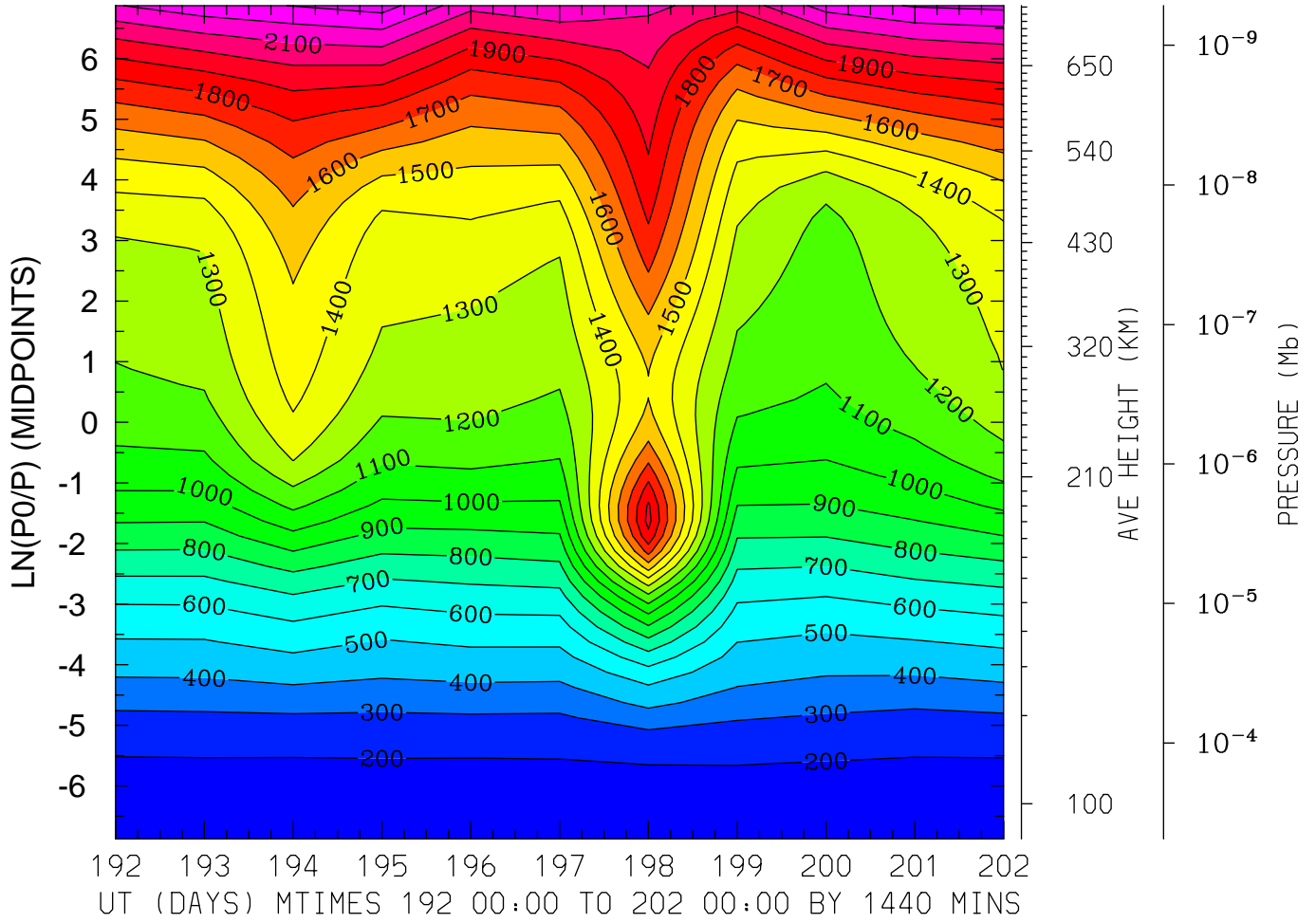
MIN,MAX= 1.6445E+02 2.6034E+03 INTERVAL= 2.0000E+02
FIRST: tiegcm2.0_res2.5_jul2000_weimer_imf_prim_001.nc
LAST: tiegcm2.0_res2.5_jul2000_weimer_imf_prim_002.nc

ION TEMPERATURE (DEG K)
LAT= -1.25 (ZONAL MEANS)



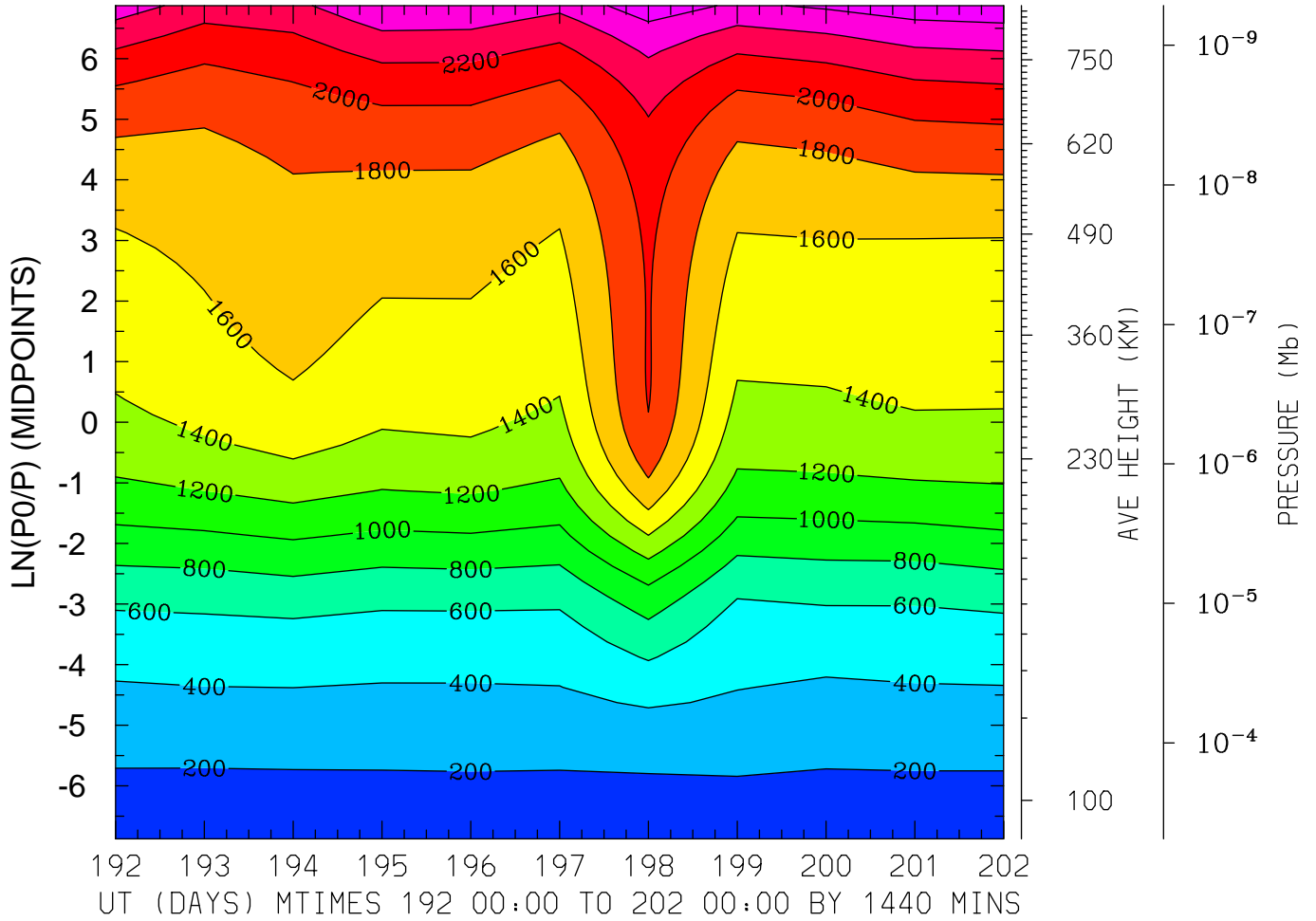
MIN,MAX= 1.6345E+02 2.3256E+03 INTERVAL= 1.0000E+02
FIRST: tiegcm2.0_res2.5_jul2000_weimer_imf_prim_001.nc
LAST: tiegcm2.0_res2.5_jul2000_weimer_imf_prim_002.nc

ION TEMPERATURE (DEG K)
LAT= 38.75 LOCAL TIME= 0.00



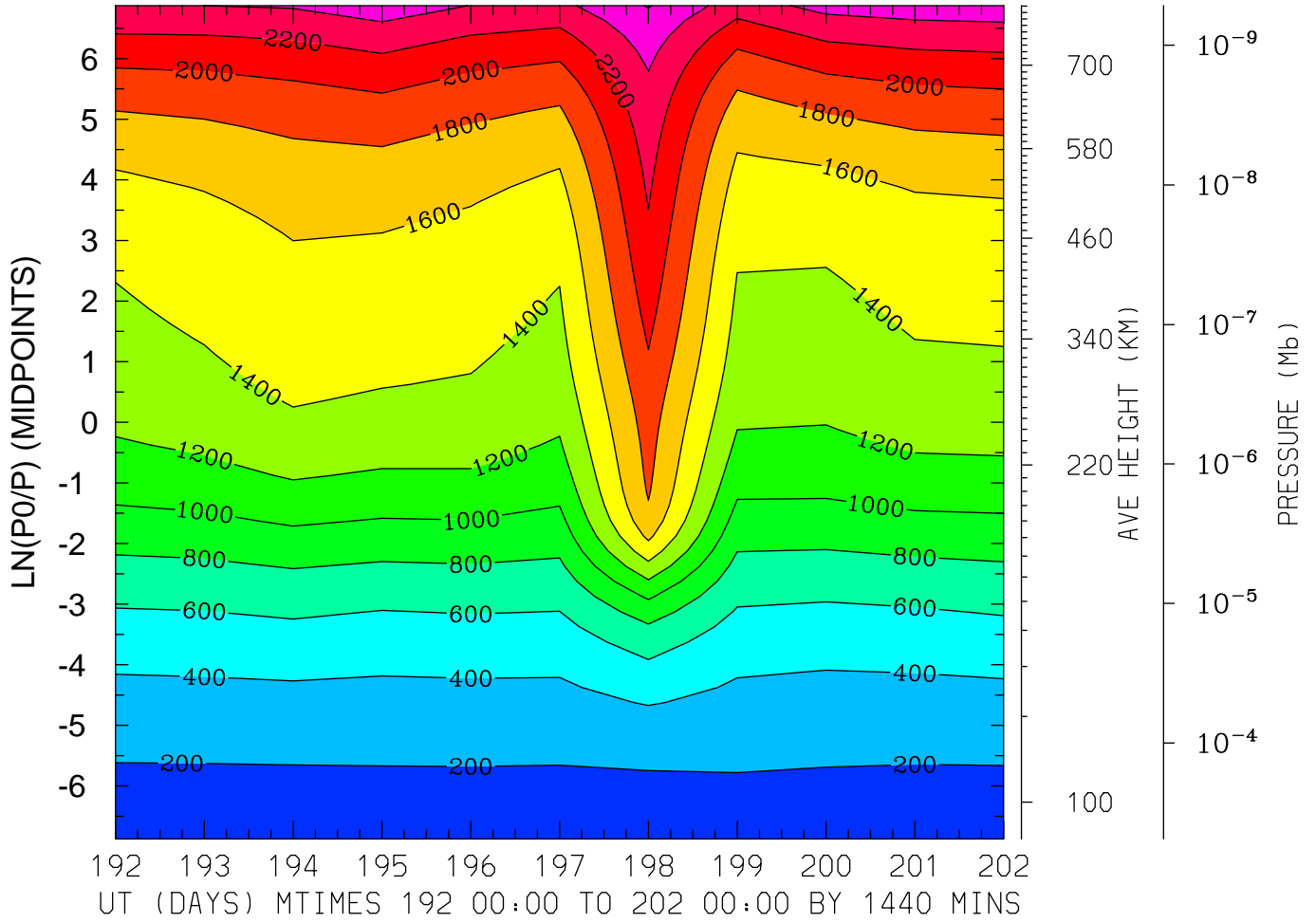
MIN,MAX= 1.7171E+02 2.3451E+03 INTERVAL= 1.0000E+02
FIRST: tiegcm2.0_res2.5_jul2000_weimer_imf_prim_001.nc
LAST: tiegcm2.0_res2.5_jul2000_weimer_imf_prim_002.nc

ION TEMPERATURE (DEG K)
LAT= 38.75 LOCAL TIME=12.00



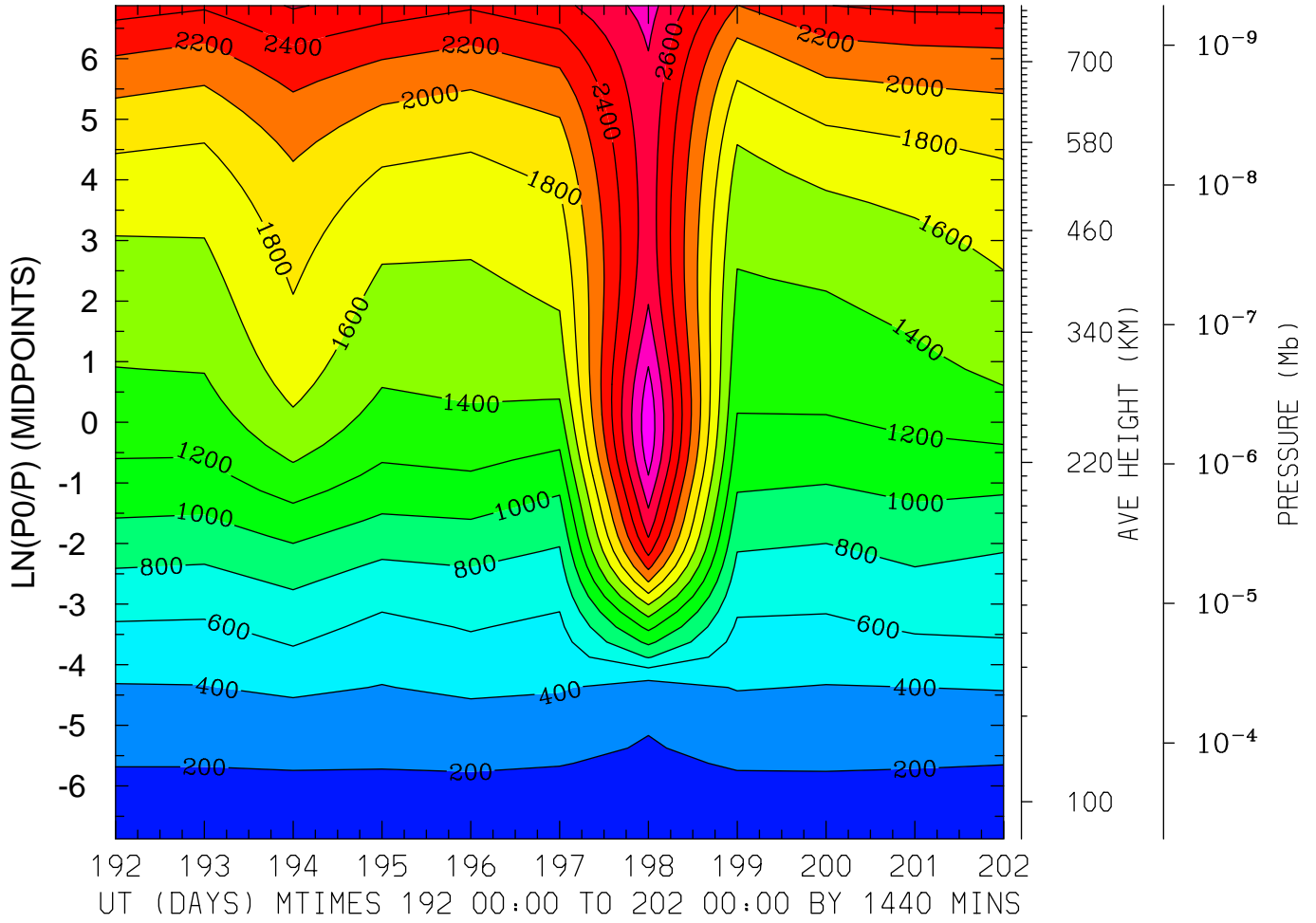
MIN,MAX= 1.6791E+02 2.7385E+03 INTERVAL= 2.0000E+02
FIRST: tiegcm2.0_res2.5_jul2000_weimer_imf_prim_001.nc
LAST: tiegcm2.0_res2.5_jul2000_weimer_imf_prim_002.nc

ION TEMPERATURE (DEG K)
LAT= 38.75 (ZONAL MEANS)



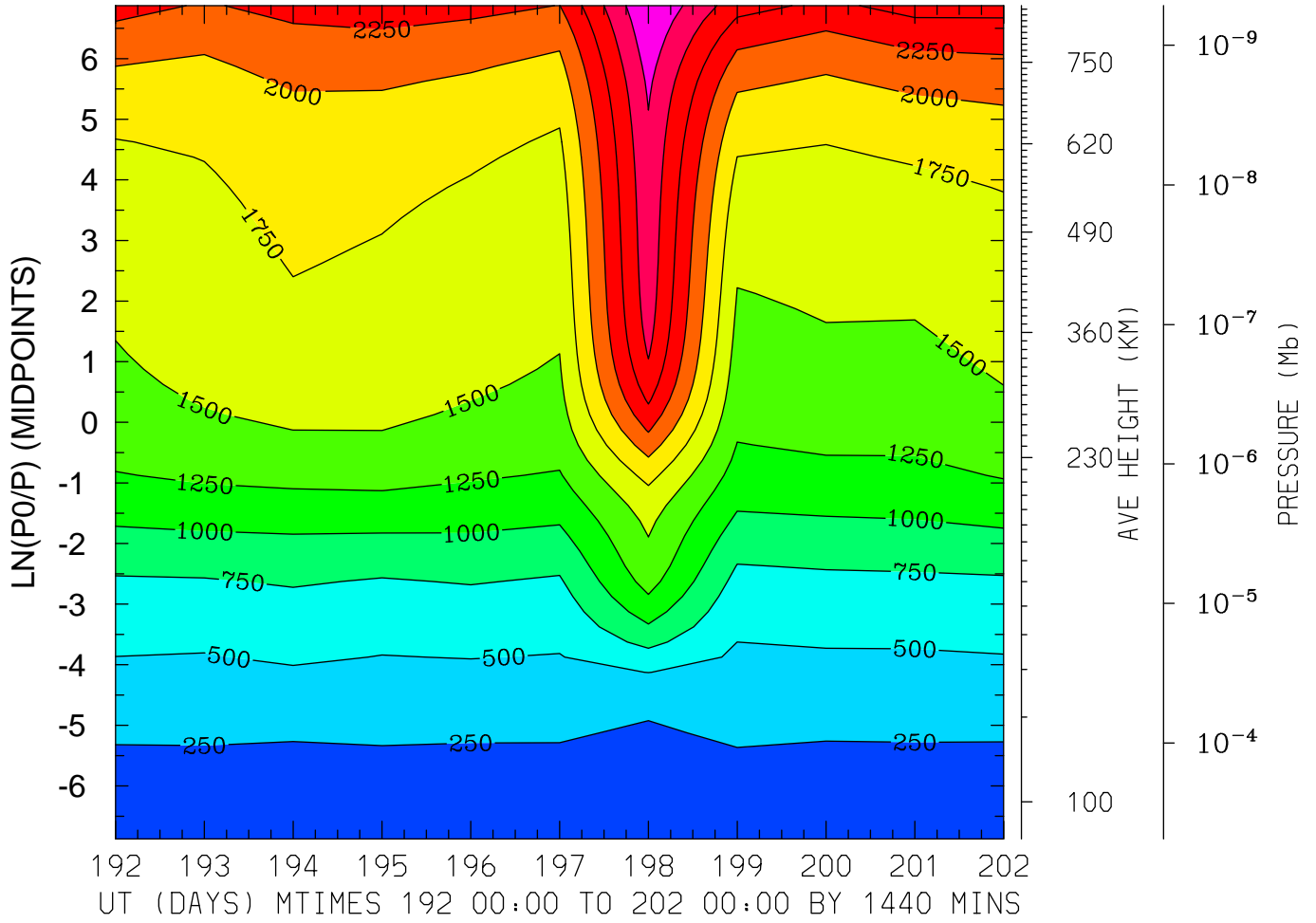
MIN,MAX= 1.7063E+02 2.6114E+03 INTERVAL= 2.0000E+02
FIRST: tiegcm2.0_res2.5_jul2000_weimer_imf_prim_001.nc
LAST: tiegcm2.0_res2.5_jul2000_weimer_imf_prim_002.nc

ION TEMPERATURE (DEG K)
LAT= 58.75 LOCAL TIME= 0.00



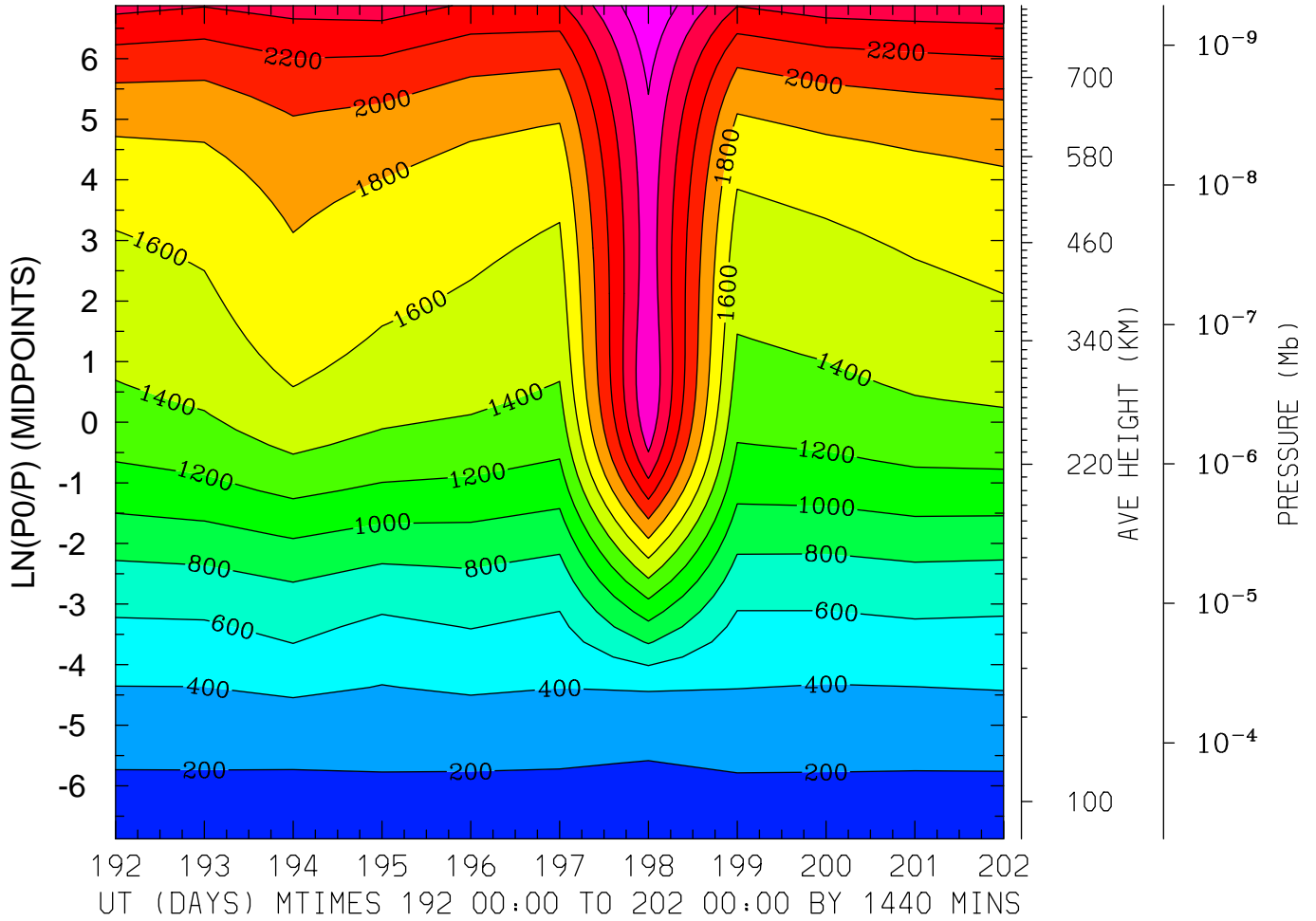
MIN,MAX= 1.6832E+02 3.1433E+03 INTERVAL= 2.0000E+02
FIRST: tiegcm2.0_res2.5_jul2000_weimer_imf_prim_001.nc
LAST: tiegcm2.0_res2.5_jul2000_weimer_imf_prim_002.nc

ION TEMPERATURE (DEG K)
LAT= 58.75 LOCAL TIME=12.00



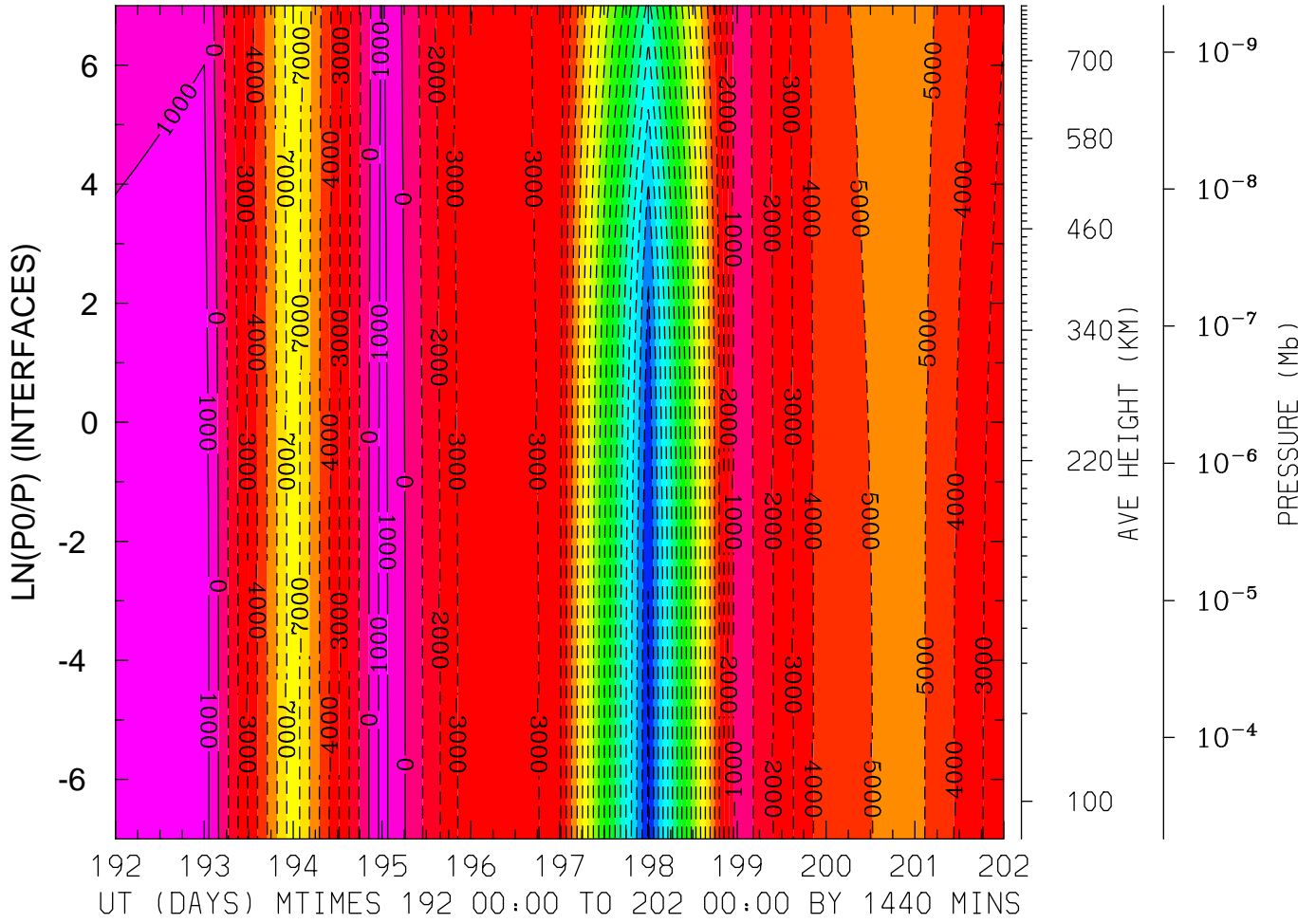
MIN,MAX= 1.6132E+02 3.2522E+03 INTERVAL= 2.5000E+02
FIRST: tiegcm2.0_res2.5_jul2000_weimer_imf_prim_001.nc
LAST: tiegcm2.0_res2.5_jul2000_weimer_imf_prim_002.nc

ION TEMPERATURE (DEG K)
LAT= 58.75 (ZONAL MEANS)



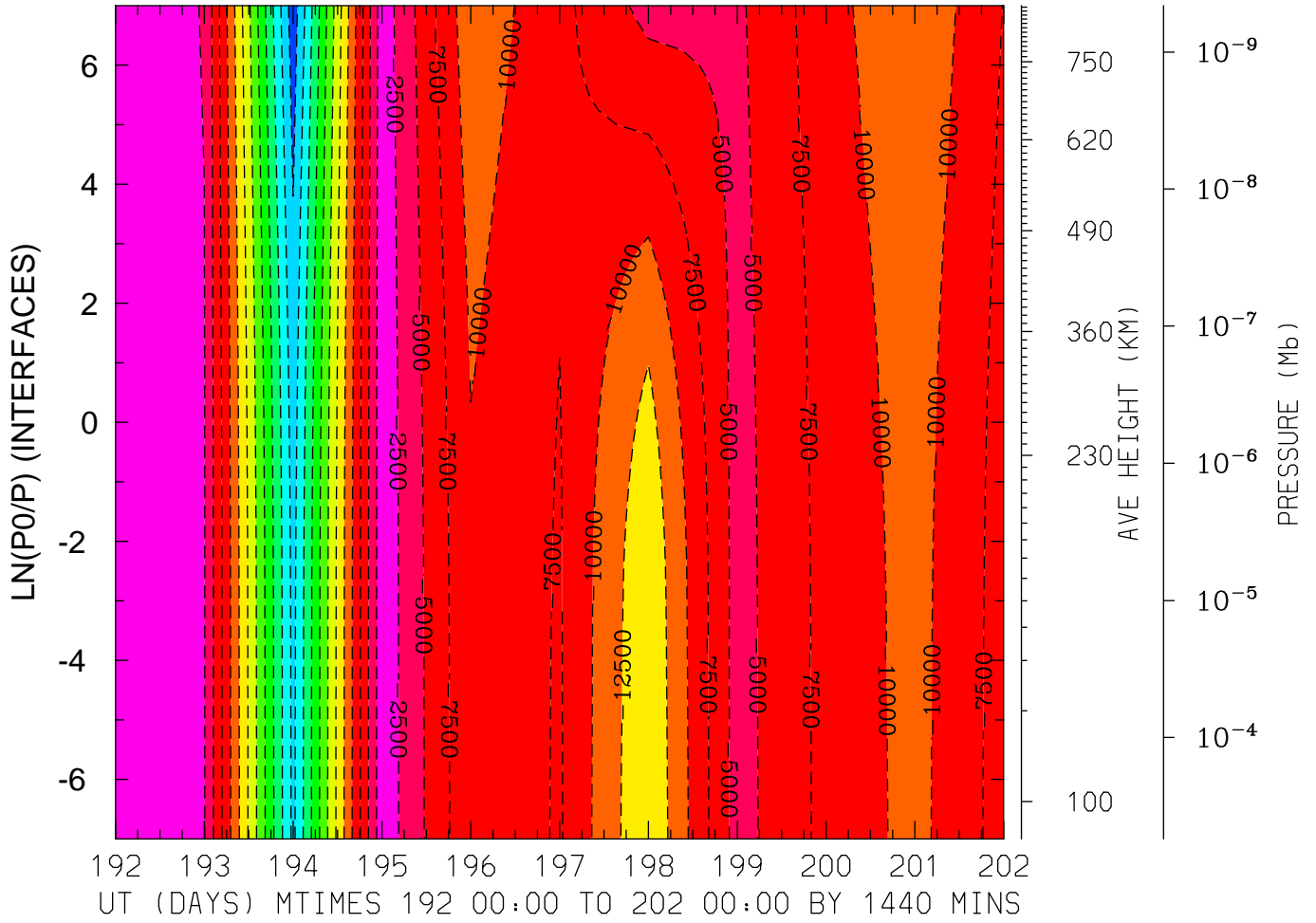
MIN,MAX= 1.6919E+02 2.9895E+03 INTERVAL= 2.0000E+02
FIRST: tiegcm2.0_res2.5_jul2000_weimer_imf_prim_001.nc
LAST: tiegcm2.0_res2.5_jul2000_weimer_imf_prim_002.nc

ELECTRIC POTENTIAL (VOLTS)
LAT=-61.25 LOCAL TIME= 0.00



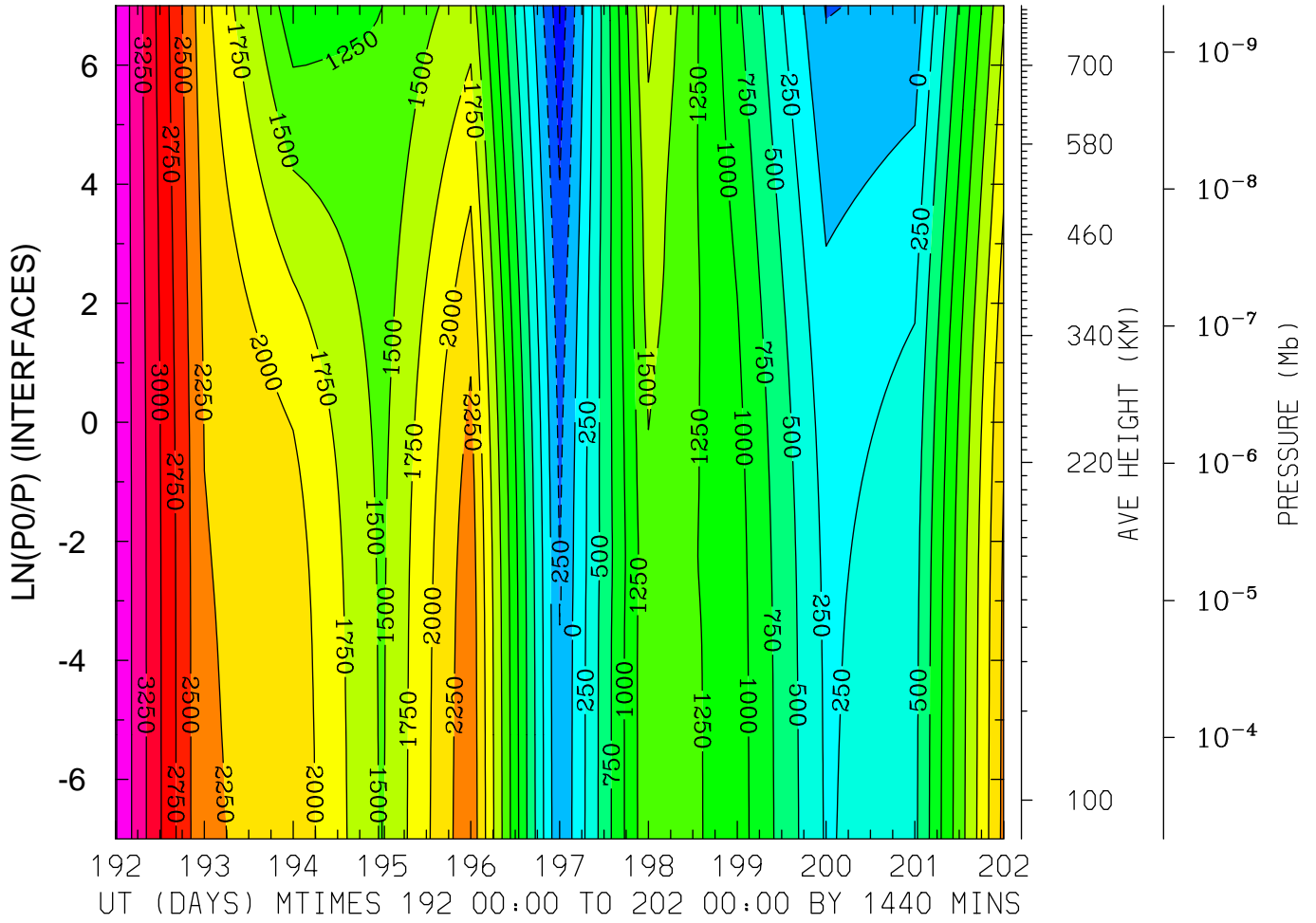
MIN,MAX= -1.9138E+04 1.4705E+03 INTERVAL= 1.0000E+03
FIRST: tiegcm2.0_res2.5_jul2000_weimer_imf_prim_001.nc
LAST: tiegcm2.0_res2.5_jul2000_weimer_imf_prim_002.nc

ELECTRIC POTENTIAL (VOLTS)
LAT=-61.25 LOCAL TIME=12.00



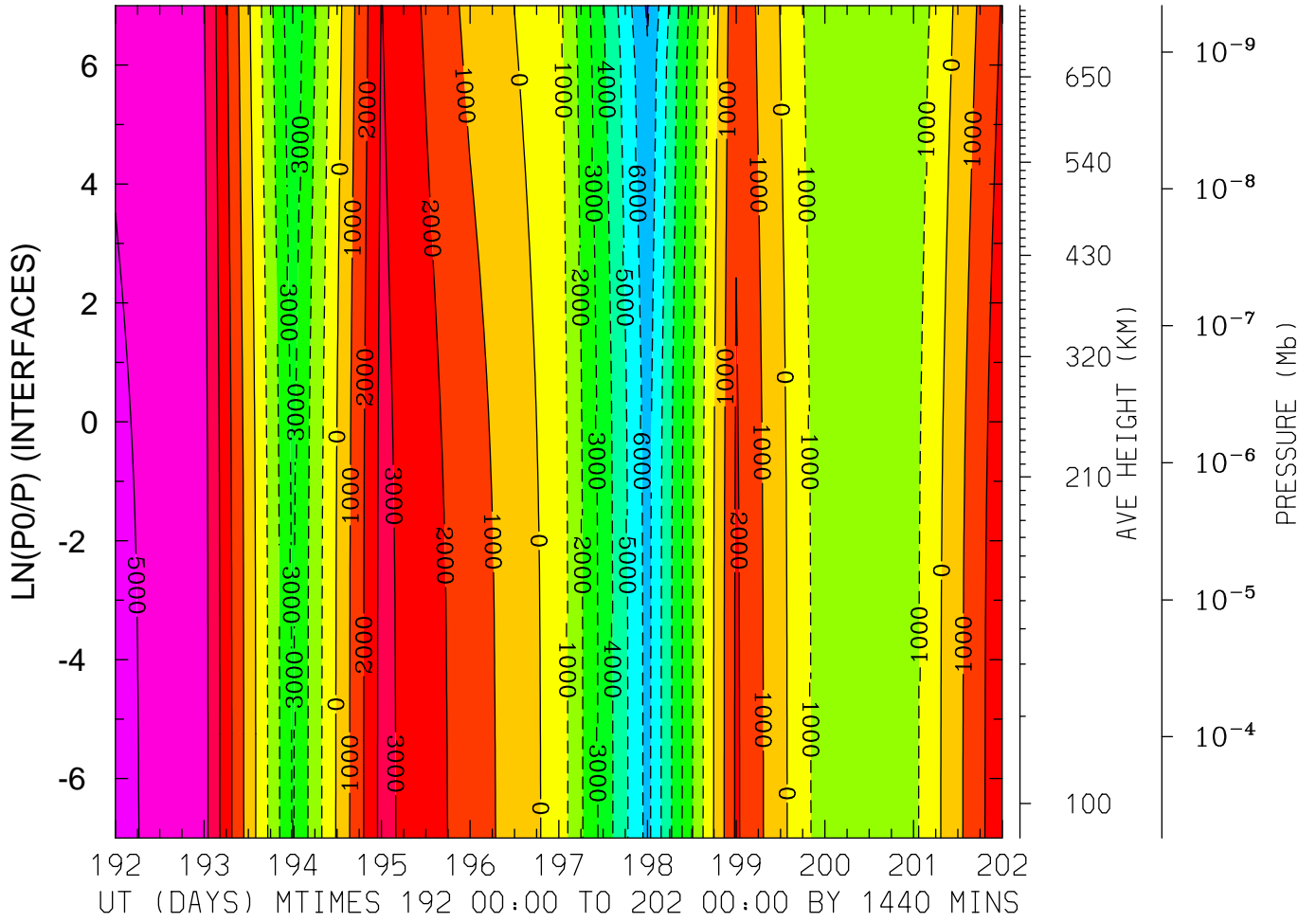
MIN,MAX= -3.1501E+04 -8.1817E+02 INTERVAL= 2.5000E+03
FIRST: tiegcm2.0_res2.5_jul2000_weimer_imf_prim_001.nc
LAST: tiegcm2.0_res2.5_jul2000_weimer_imf_prim_002.nc

ELECTRIC POTENTIAL (VOLTS)
LAT=-61.25 (ZONAL MEANS)



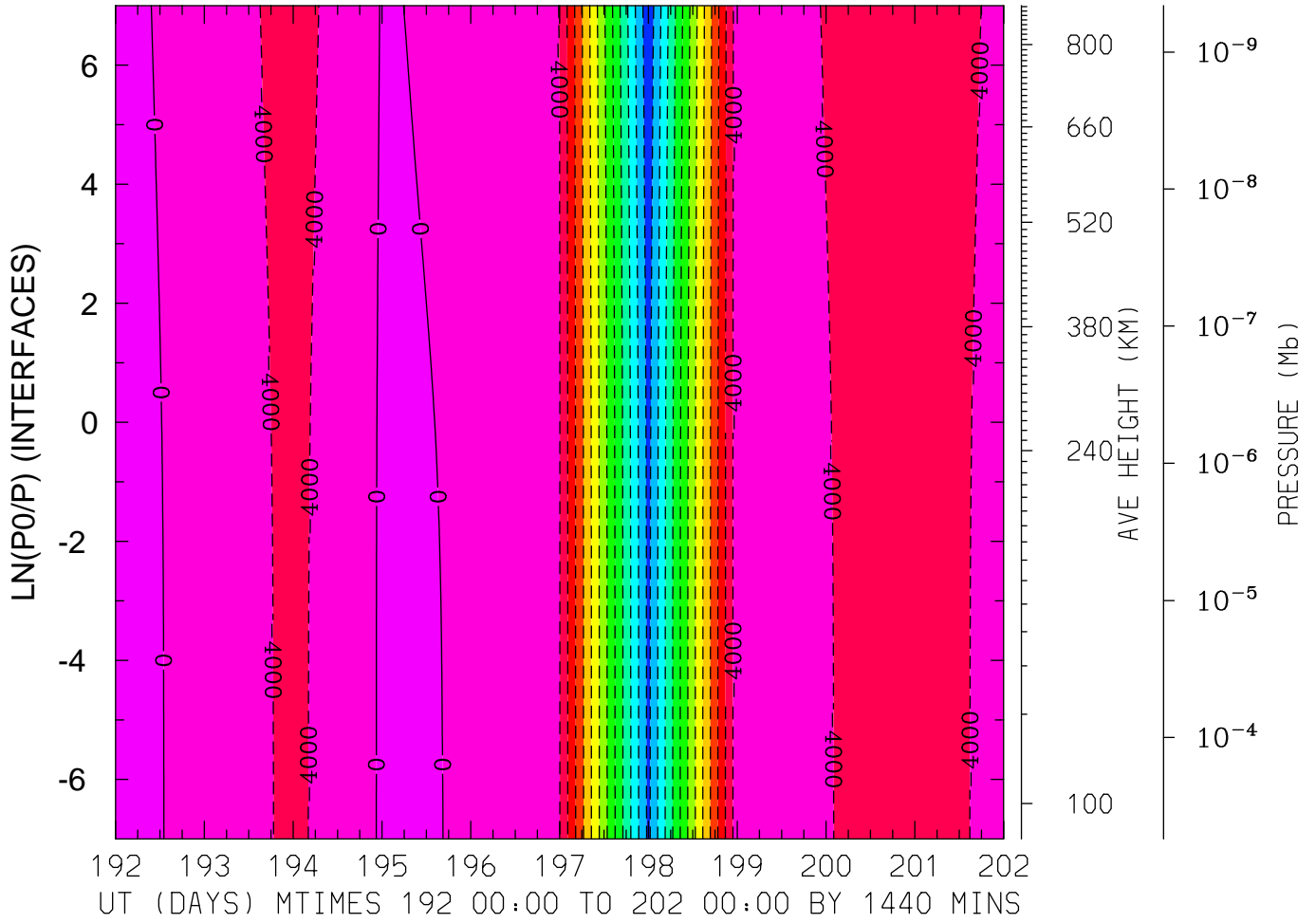
MIN,MAX= -6.7646E+02 3.7705E+03 INTERVAL= 2.5000E+02
FIRST: tiegcm2.0_res2.5_jul2000_weimer_imf_prim_001.nc
LAST: tiegcm2.0_res2.5_jul2000_weimer_imf_prim_002.nc

ELECTRIC POTENTIAL (VOLTS)
LAT=-41.25 LOCAL TIME= 0.00



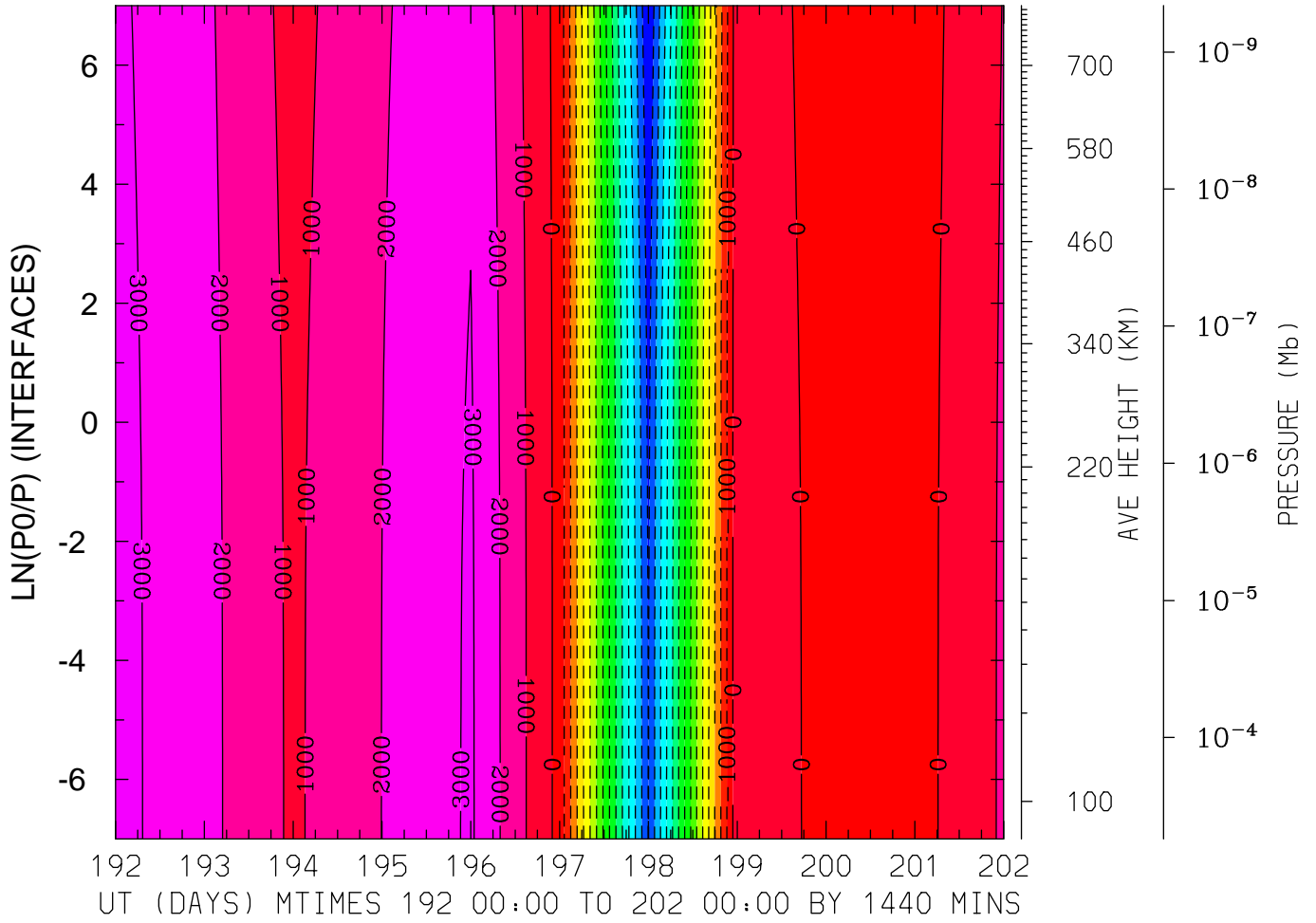
MIN,MAX= -7.1434E+03 5.2442E+03 INTERVAL= 1.0000E+03
FIRST: tiegcm2.0_res2.5_jul2000_weimer_imf_prim_001.nc
LAST: tiegcm2.0_res2.5_jul2000_weimer_imf_prim_002.nc

ELECTRIC POTENTIAL (VOLTS)
LAT=-41.25 LOCAL TIME=12.00



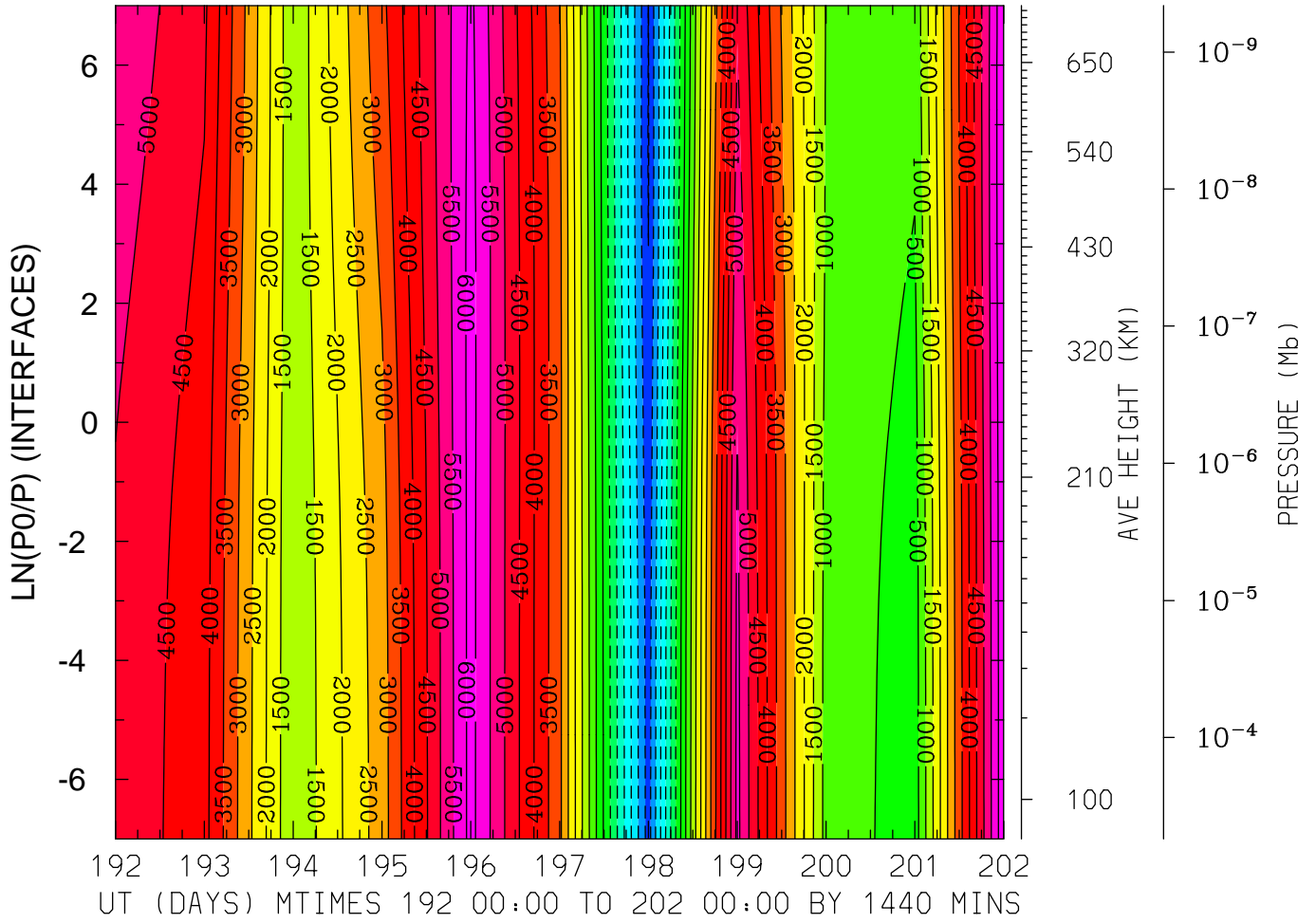
MIN,MAX= -5.0903E+04 1.0268E+03 INTERVAL= 4.0000E+03
FIRST: tiegcm2.0_res2.5_jul2000_weimer_imf_prim_001.nc
LAST: tiegcm2.0_res2.5_jul2000_weimer_imf_prim_002.nc

ELECTRIC POTENTIAL (VOLTS)
LAT=-41.25 (ZONAL MEANS)



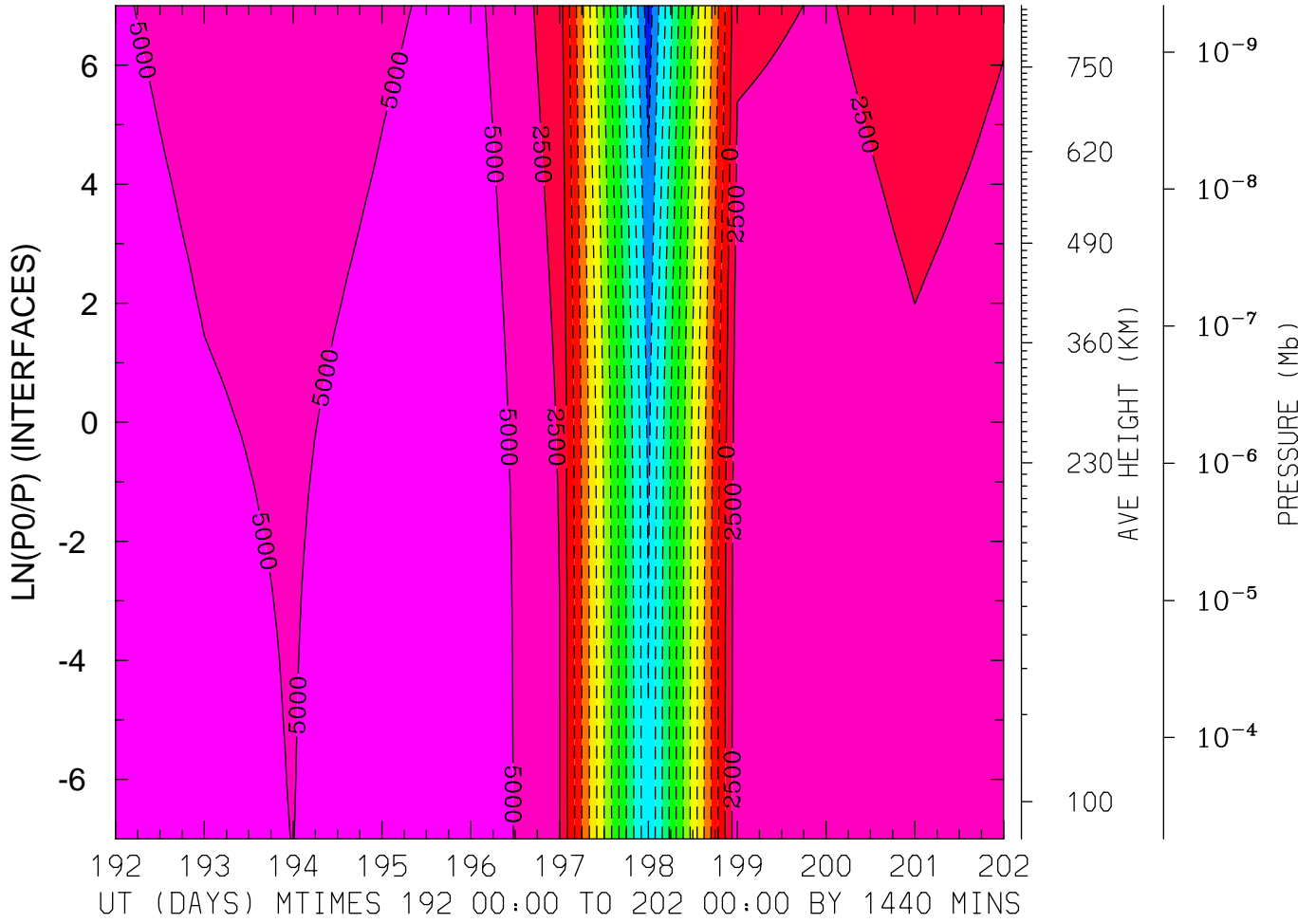
MIN,MAX= -1.4986E+04 3.3079E+03 INTERVAL= 1.0000E+03
FIRST: tiegcm2.0_res2.5_jul2000_weimer_imf_prim_001.nc
LAST: tiegcm2.0_res2.5_jul2000_weimer_imf_prim_002.nc

ELECTRIC POTENTIAL (VOLTS)
LAT= -1.25 LOCAL TIME= 0.00



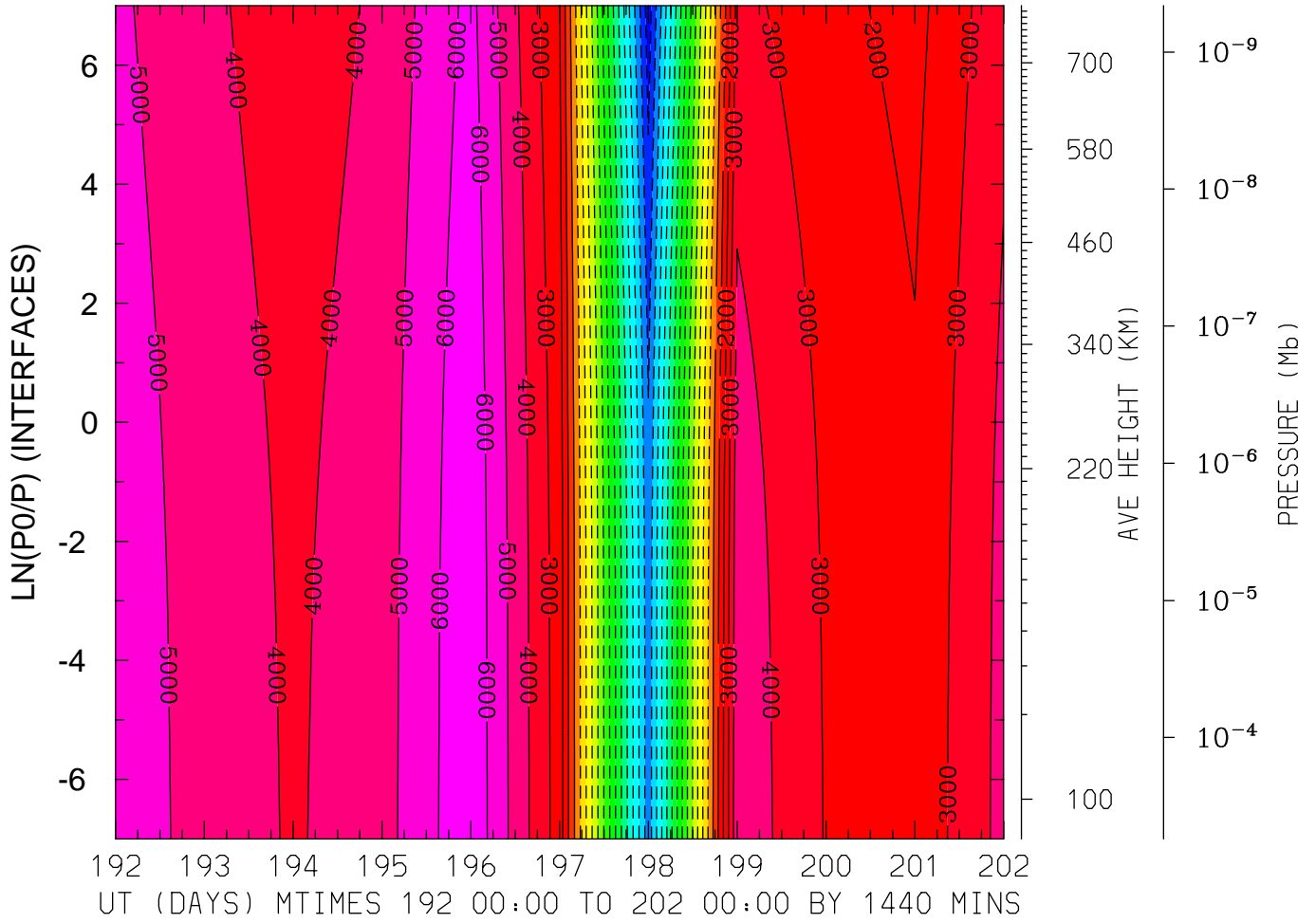
MIN,MAX= -3.5304E+03 6.4530E+03 INTERVAL= 5.0000E+02
FIRST: tiegcm2.0_res2.5_jul2000_weimer_imf_prim_001.nc
LAST: tiegcm2.0_res2.5_jul2000_weimer_imf_prim_002.nc

ELECTRIC POTENTIAL (VOLTS)
LAT= -1.25 LOCAL TIME=12.00



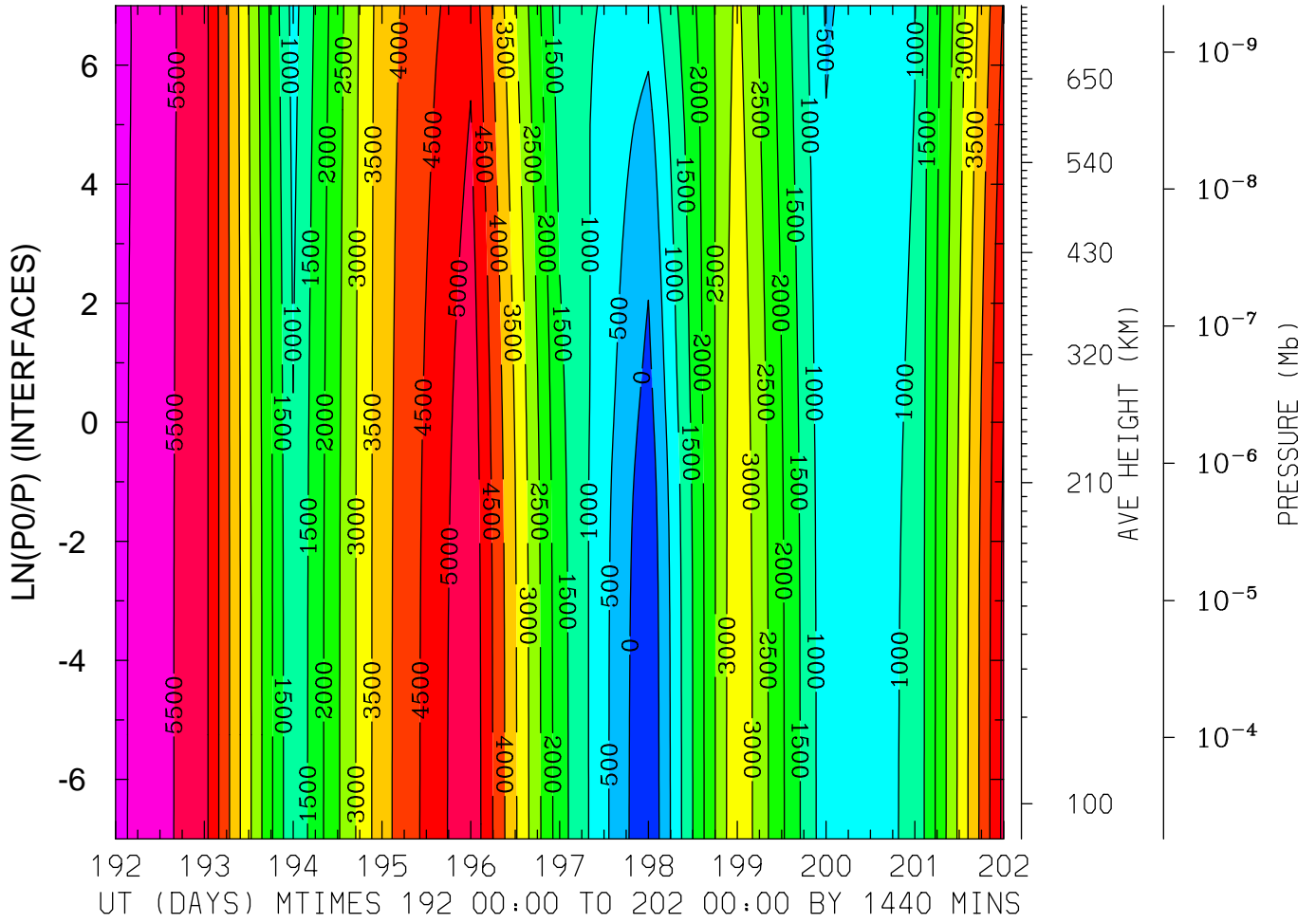
MIN,MAX= -3.1440E+04 7.2320E+03 INTERVAL= 2.5000E+03
FIRST: tiegcm2.0_res2.5_jul2000_weimer_imf_prim_001.nc
LAST: tiegcm2.0_res2.5_jul2000_weimer_imf_prim_002.nc

ELECTRIC POTENTIAL (VOLTS)
LAT= -1.25 (ZONAL MEANS)



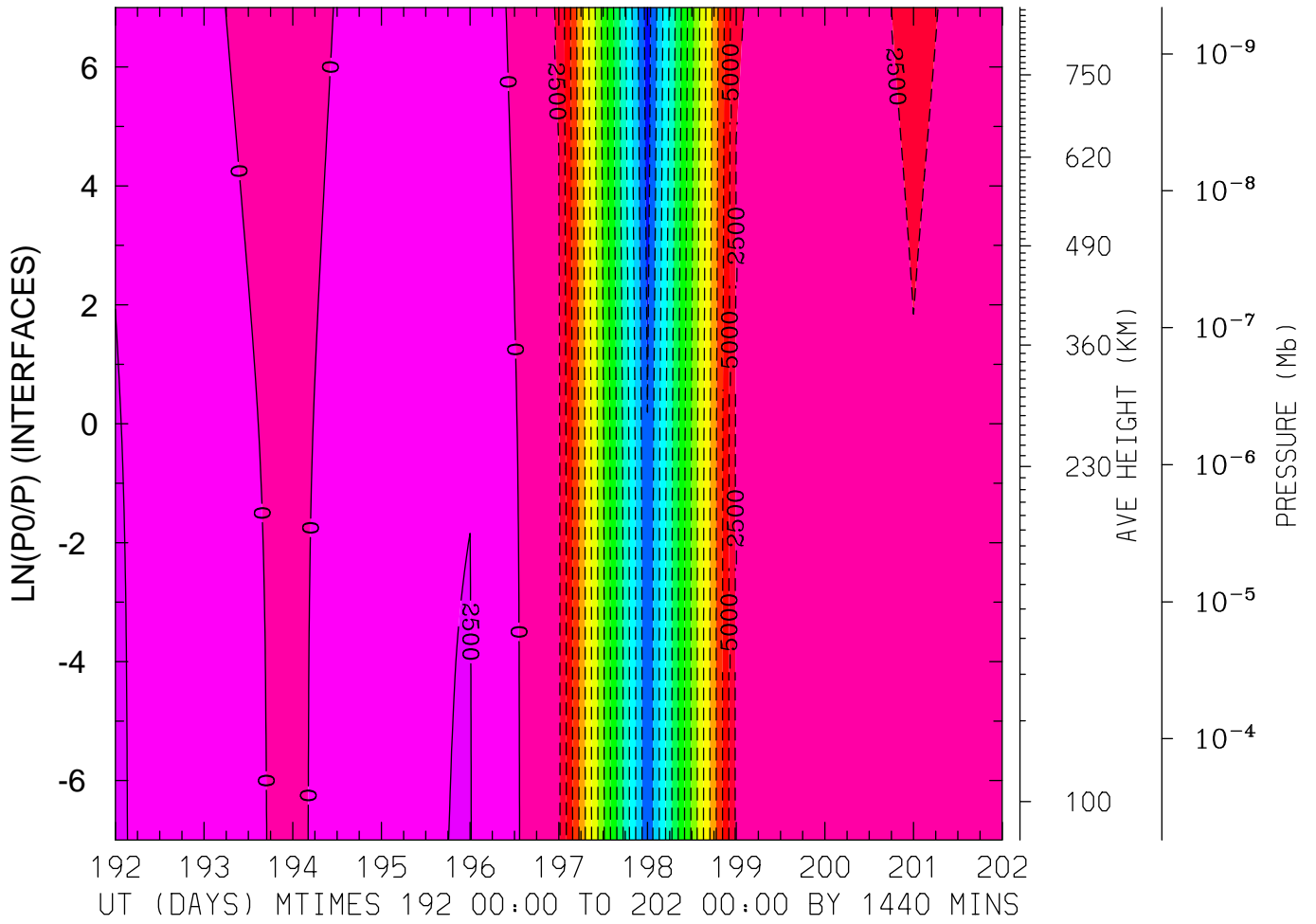
MIN,MAX= -1.4571E+04 6.7882E+03 INTERVAL= 1.0000E+03
FIRST: tiegcm2.0_res2.5_jul2000_weimer_imf_prim_001.nc
LAST: tiegcm2.0_res2.5_jul2000_weimer_imf_prim_002.nc

ELECTRIC POTENTIAL (VOLTS)
LAT= 38.75 LOCAL TIME= 0.00



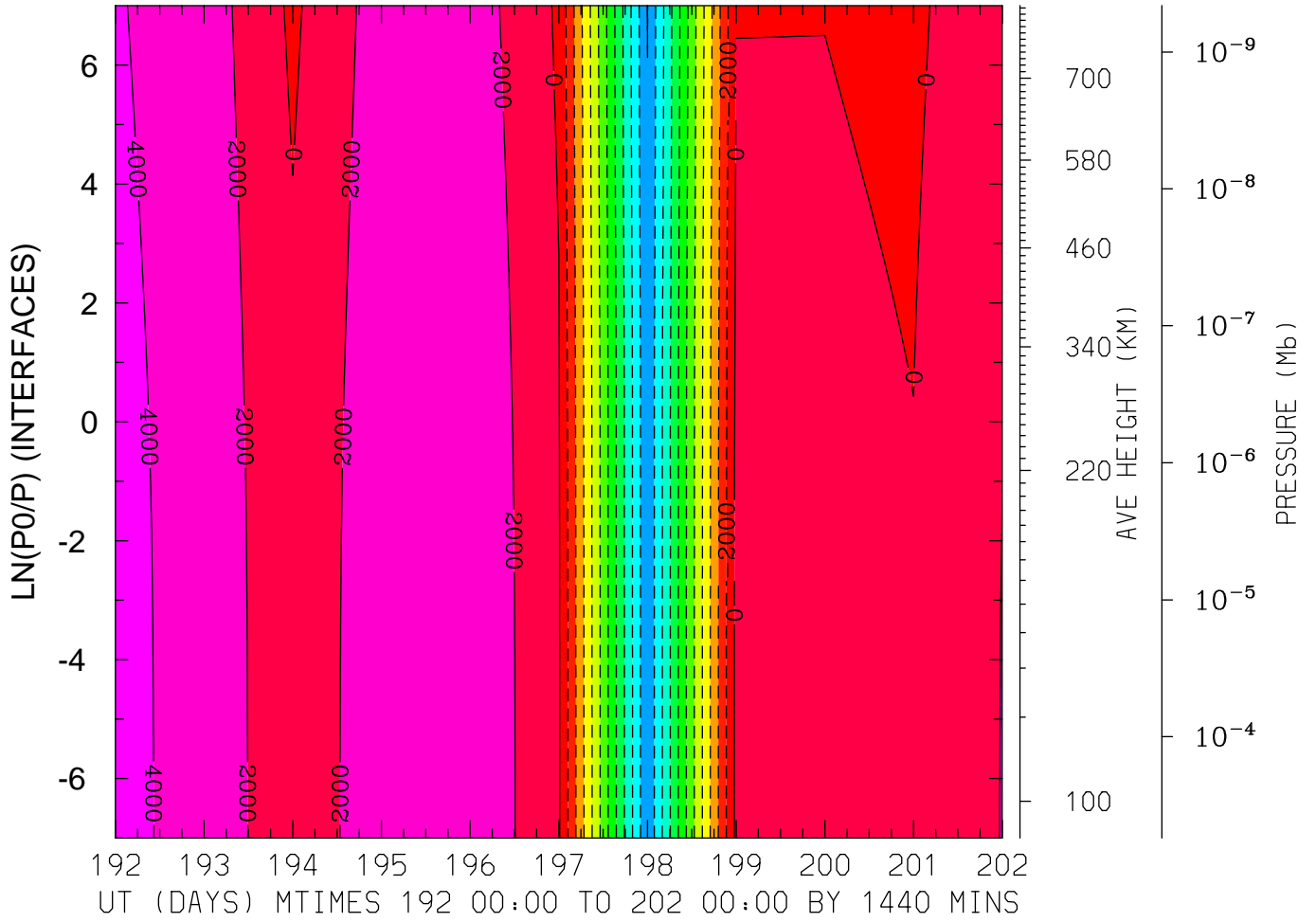
MIN,MAX= -4.7950E+02 6.1732E+03 INTERVAL= 5.0000E+02
FIRST: tiegcm2.0_res2.5_jul2000_weimer_imf_prim_001.nc
LAST: tiegcm2.0_res2.5_jul2000_weimer_imf_prim_002.nc

ELECTRIC POTENTIAL (VOLTS)
LAT= 38.75 LOCAL TIME=12.00



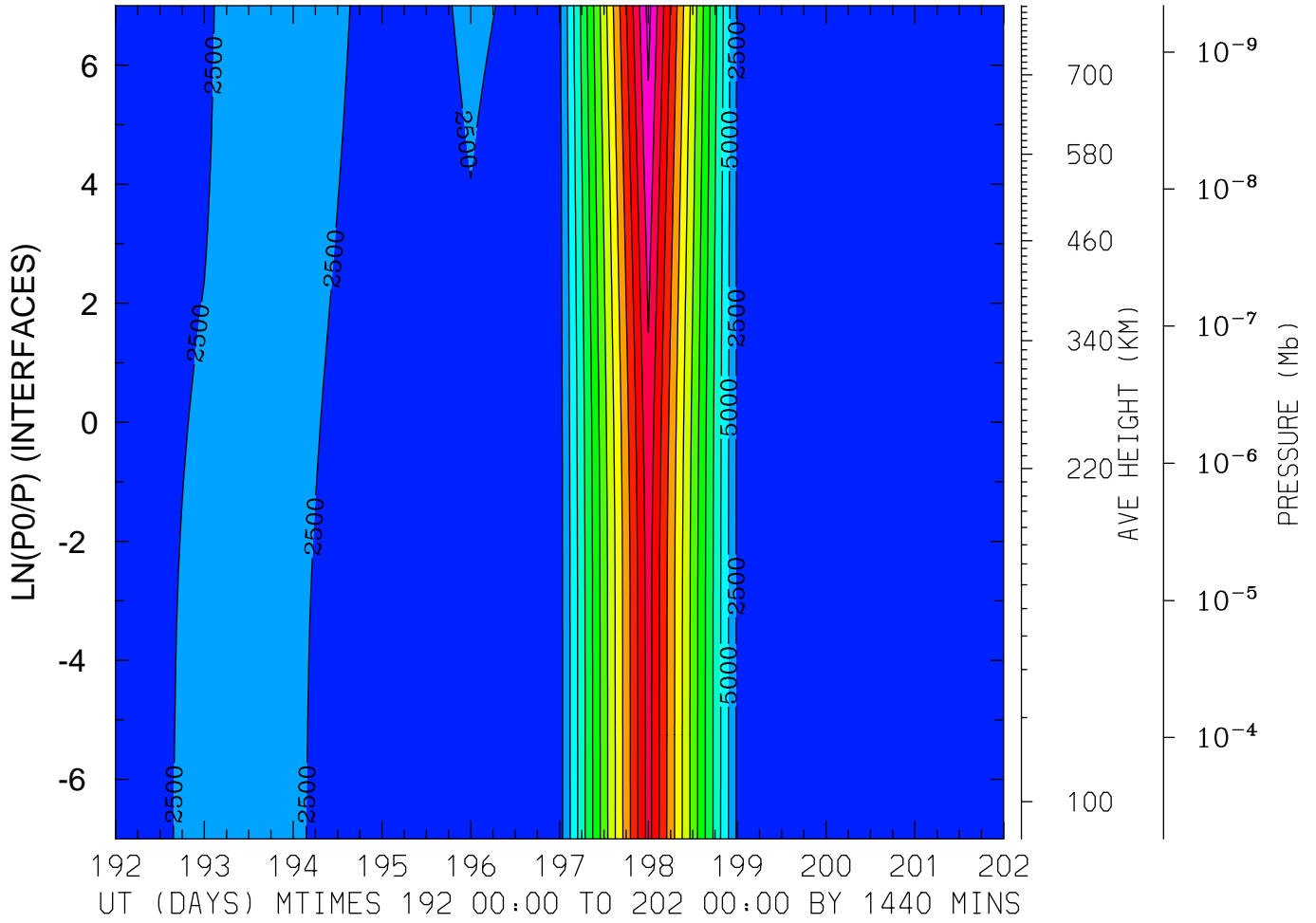
MIN,MAX= -3.8779E+04 2.7102E+03 INTERVAL= 2.5000E+03
FIRST: tiegcm2.0_res2.5_jul2000_weimer_imf_prim_001.nc
LAST: tiegcm2.0_res2.5_jul2000_weimer_imf_prim_002.nc

ELECTRIC POTENTIAL (VOLTS)
LAT= 38.75 (ZONAL MEANS)



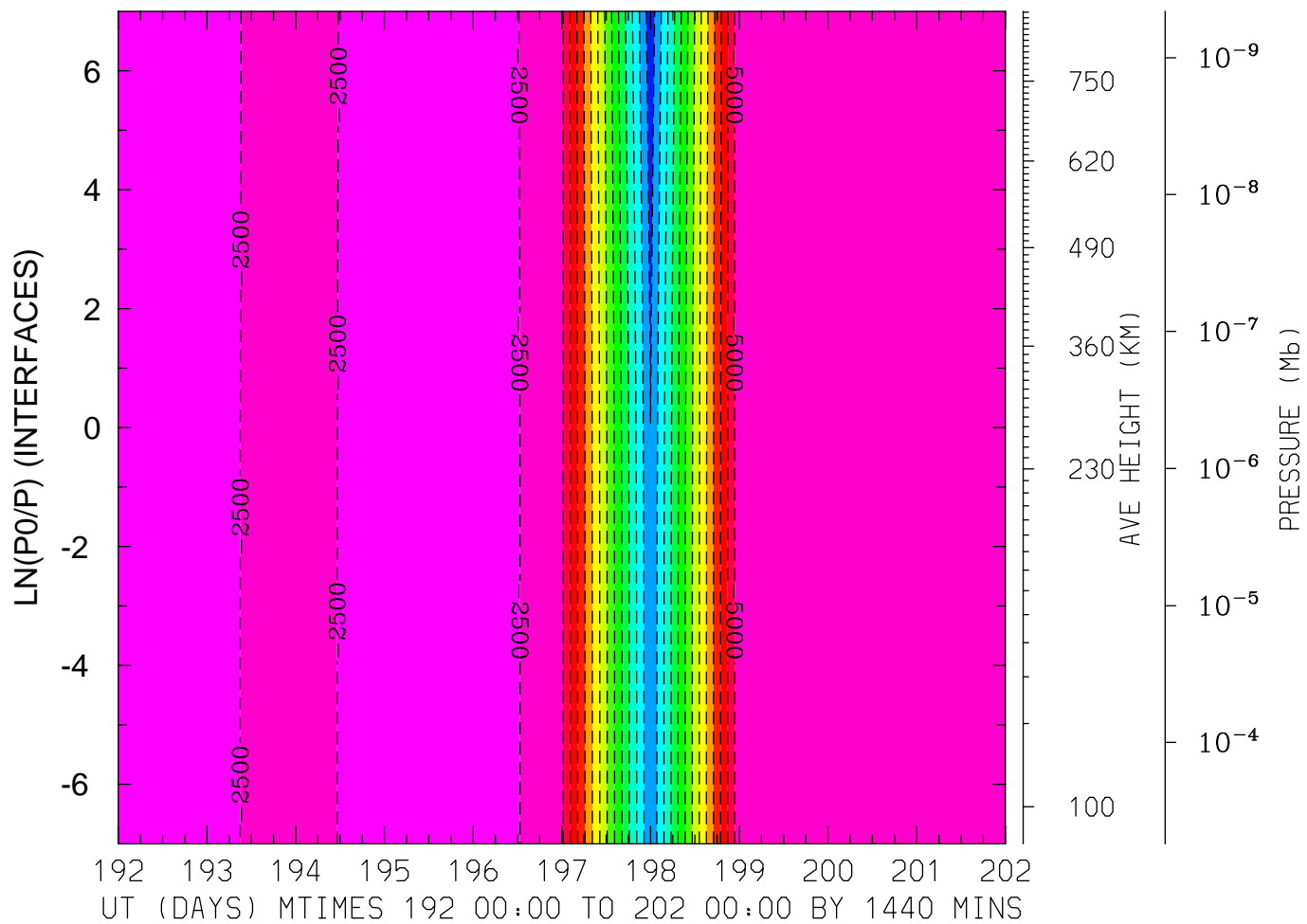
MIN,MAX= -2.2028E+04 4.4489E+03 INTERVAL= 2.0000E+03
FIRST: tiegcm2.0_res2.5_jul2000_weimer_imf_prim_001.nc
LAST: tiegcm2.0_res2.5_jul2000_weimer_imf_prim_002.nc

ELECTRIC POTENTIAL (VOLTS)
LAT= 58.75 LOCAL TIME= 0.00



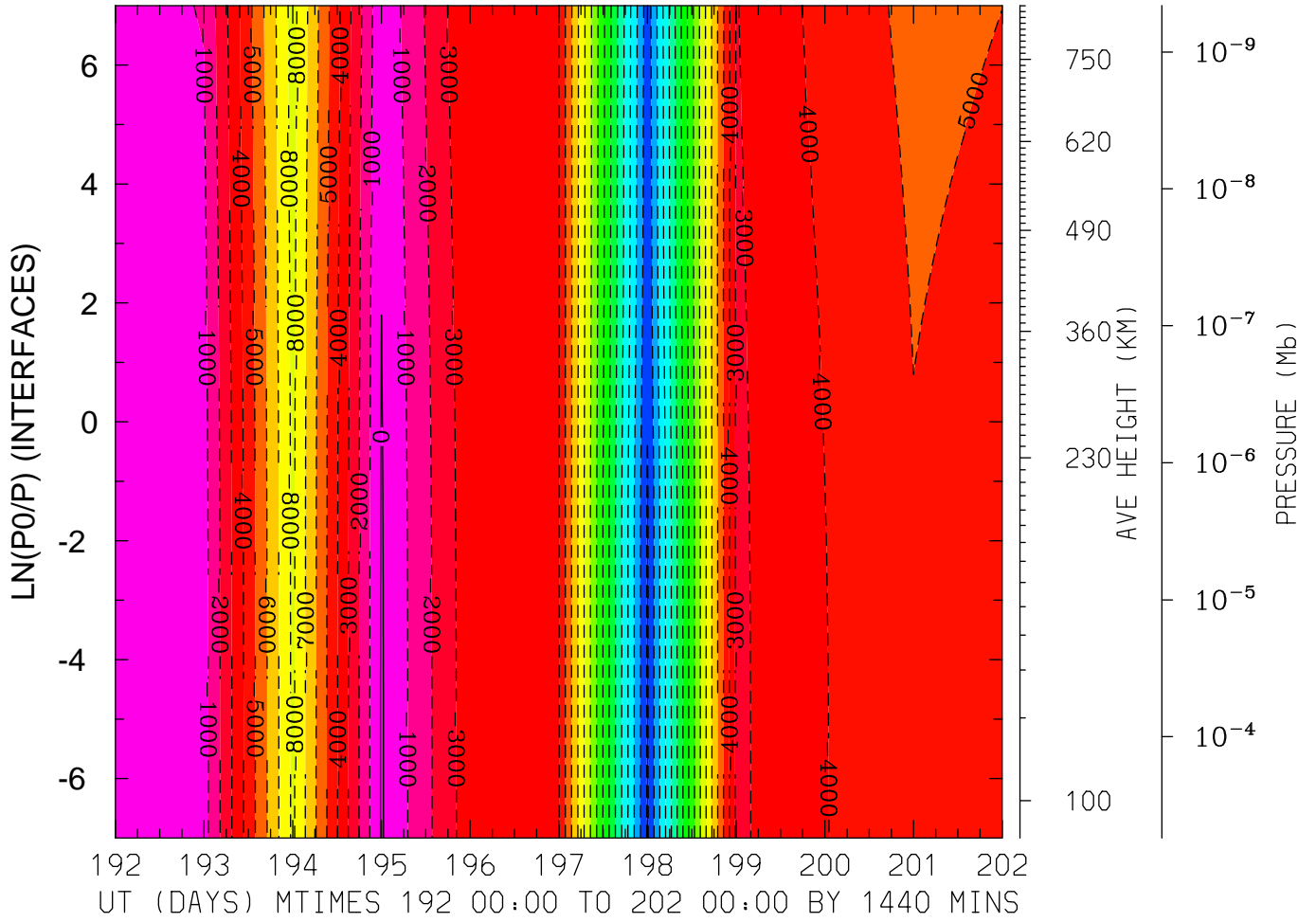
MIN,MAX= 7.6707E+02 3.5854E+04 INTERVAL= 2.5000E+03
FIRST: tiegcm2.0_res2.5_jul2000_weimer_imf_prim_001.nc
LAST: tiegcm2.0_res2.5_jul2000_weimer_imf_prim_002.nc

ELECTRIC POTENTIAL (VOLTS)
LAT= 58.75 LOCAL TIME=12.00



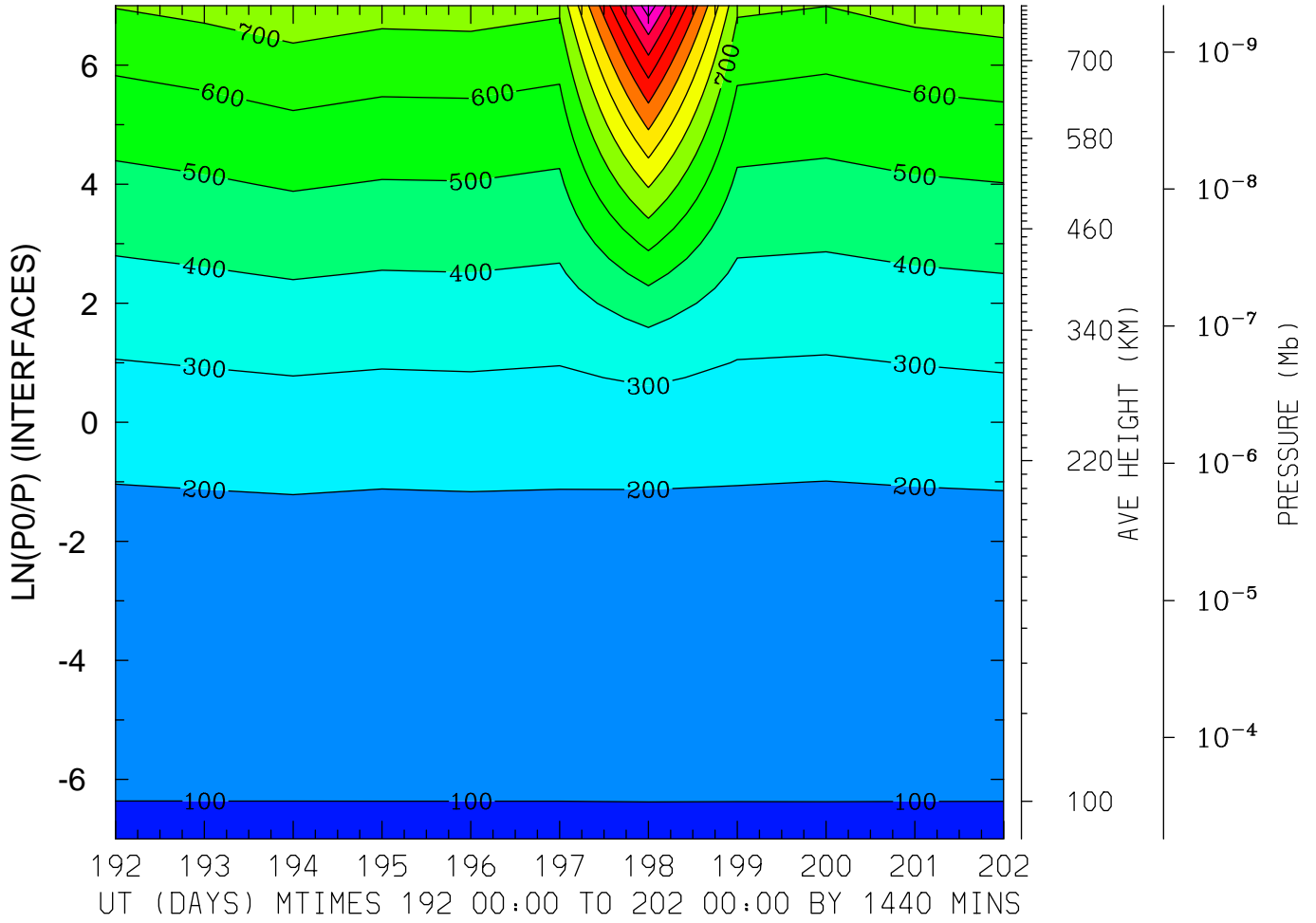
MIN,MAX= -3.6535E+04 -1.1899E+02 INTERVAL= 2.5000E+03
FIRST: tiegcm2.0_res2.5_jul2000_weimer_imf_prim_001.nc
LAST: tiegcm2.0_res2.5_jul2000_weimer_imf_prim_002.nc

ELECTRIC POTENTIAL (VOLTS)
LAT= 58.75 (ZONAL MEANS)



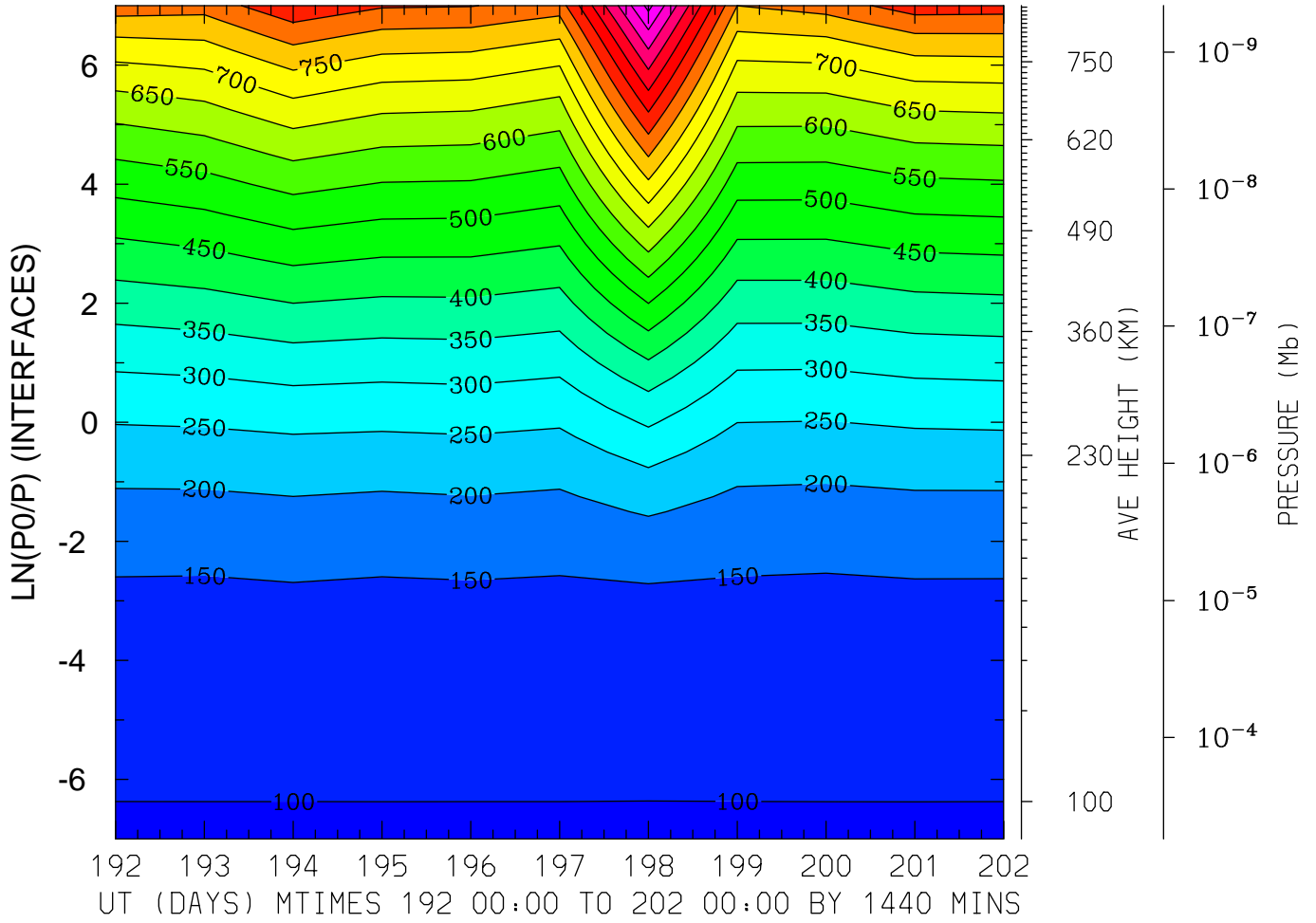
MIN,MAX= -1.8124E+04 8.7105E+01 INTERVAL= 1.0000E+03
FIRST: tiegcm2.0_res2.5_jul2000_weimer_imf_prim_001.nc
LAST: tiegcm2.0_res2.5_jul2000_weimer_imf_prim_002.nc

GEOPOTENTIAL HEIGHT (KM)
LAT=-61.25 LOCAL TIME= 0.00



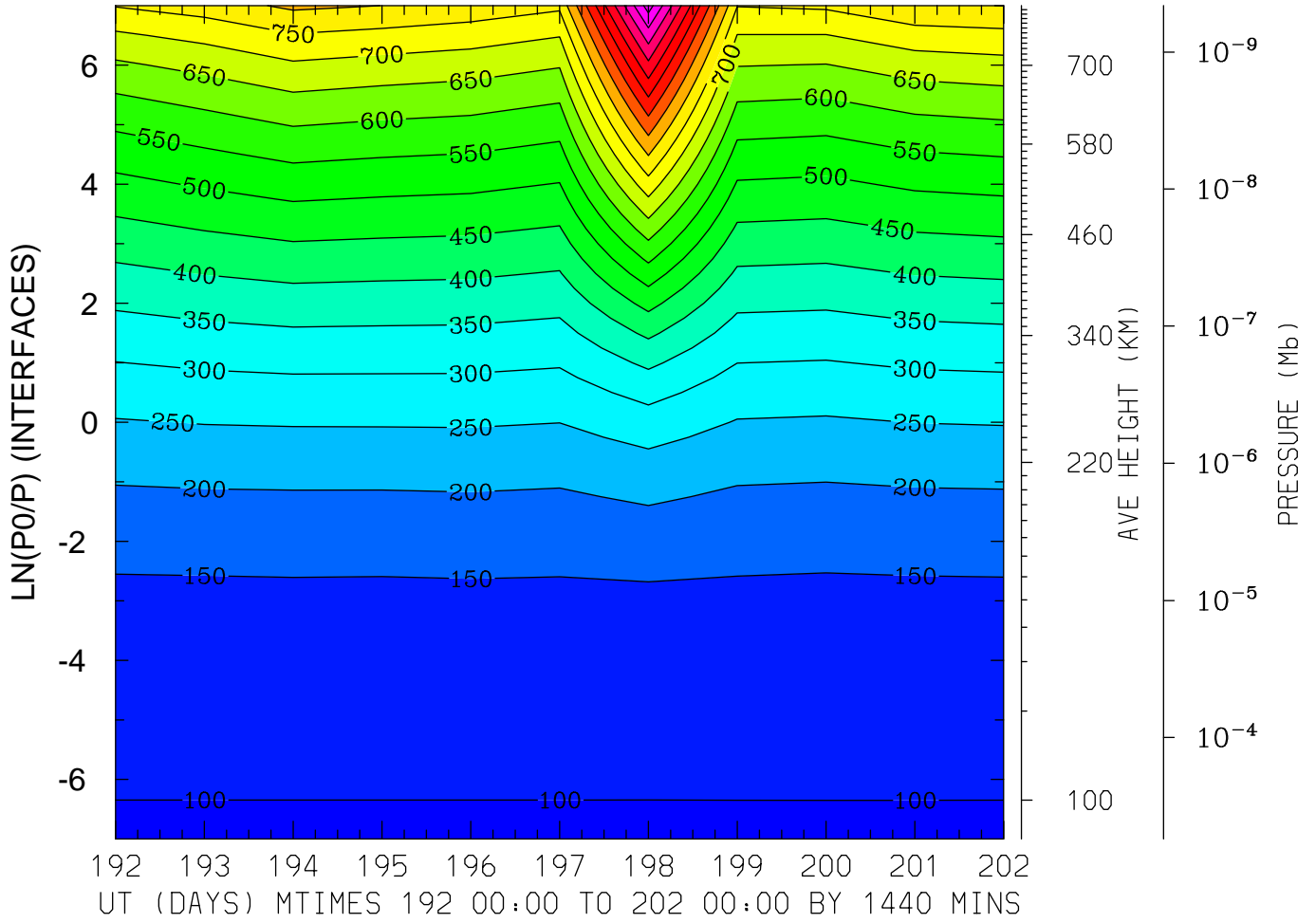
MIN,MAX= 9.6373E+01 1.5647E+03 INTERVAL= 1.0000E+02
FIRST: tiegcm2.0_res2.5_jul2000_weimer_imf_prim_001.nc
LAST: tiegcm2.0_res2.5_jul2000_weimer_imf_prim_002.nc

GEOPOTENTIAL HEIGHT (KM)
LAT=-61.25 LOCAL TIME=12.00



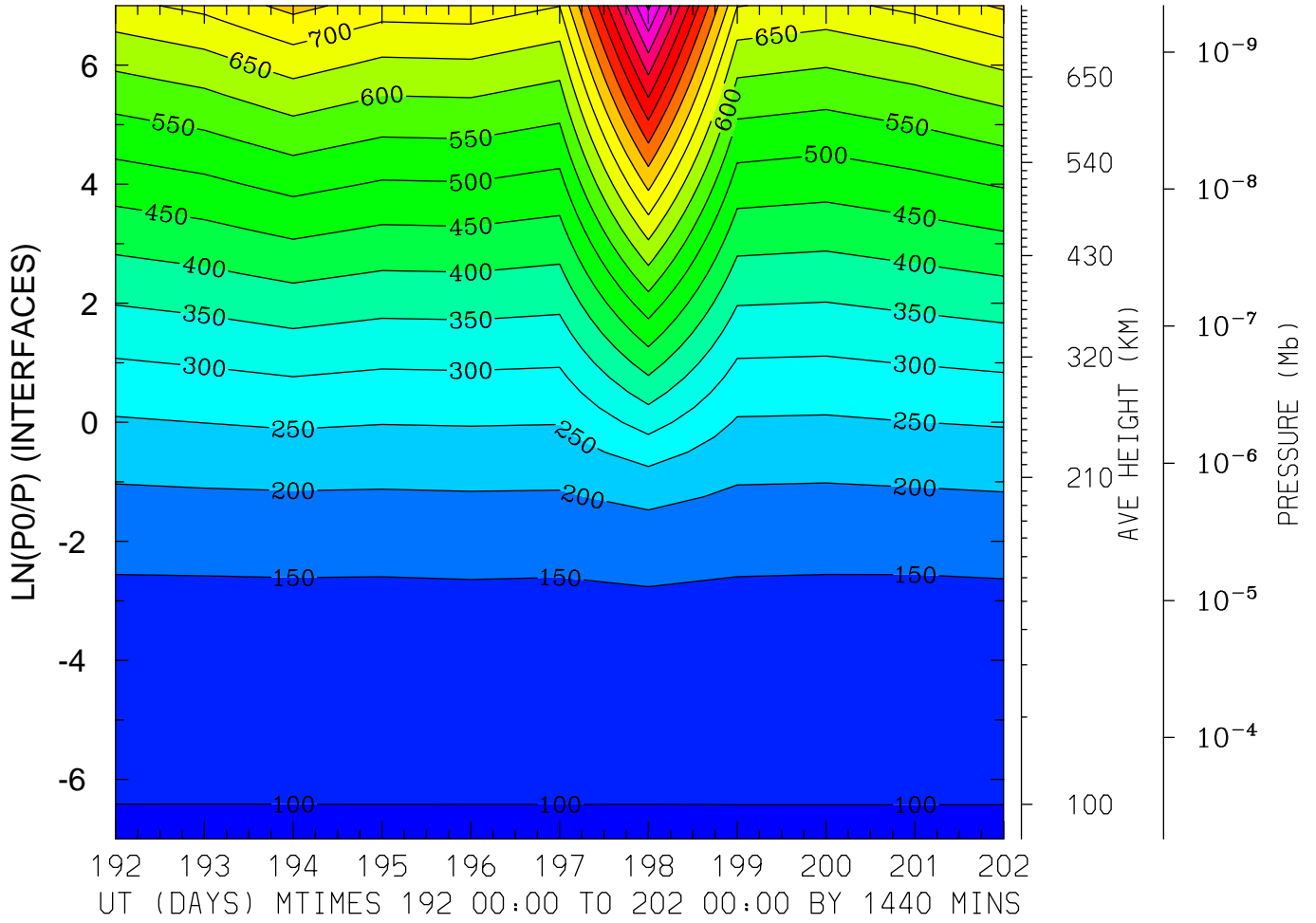
MIN,MAX= 9.6438E+01 1.1654E+03 INTERVAL= 5.0000E+01
FIRST: tiegcm2.0_res2.5_jul2000_weimer_imf_prim_001.nc
LAST: tiegcm2.0_res2.5_jul2000_weimer_imf_prim_002.nc

GEOPOTENTIAL HEIGHT (KM)
LAT=-61.25 (ZONAL MEANS)



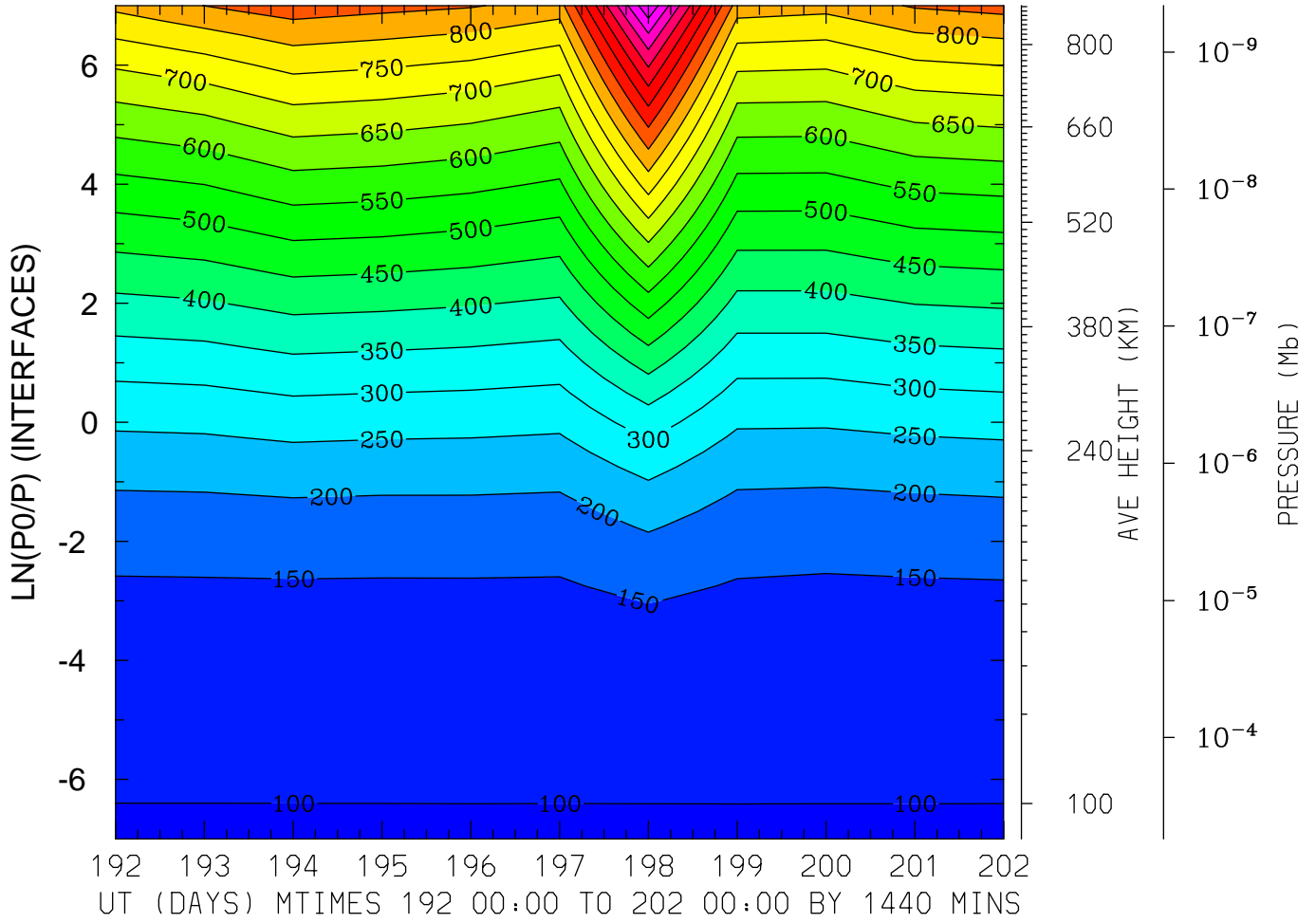
MIN,MAX= 9.6351E+01 1.2245E+03 INTERVAL= 5.0000E+01
FIRST: tiegcm2.0_res2.5_jul2000_weimer_imf_prim_001.nc
LAST: tiegcm2.0_res2.5_jul2000_weimer_imf_prim_002.nc

GEOPOTENTIAL HEIGHT (KM)
LAT=-41.25 LOCAL TIME= 0.00



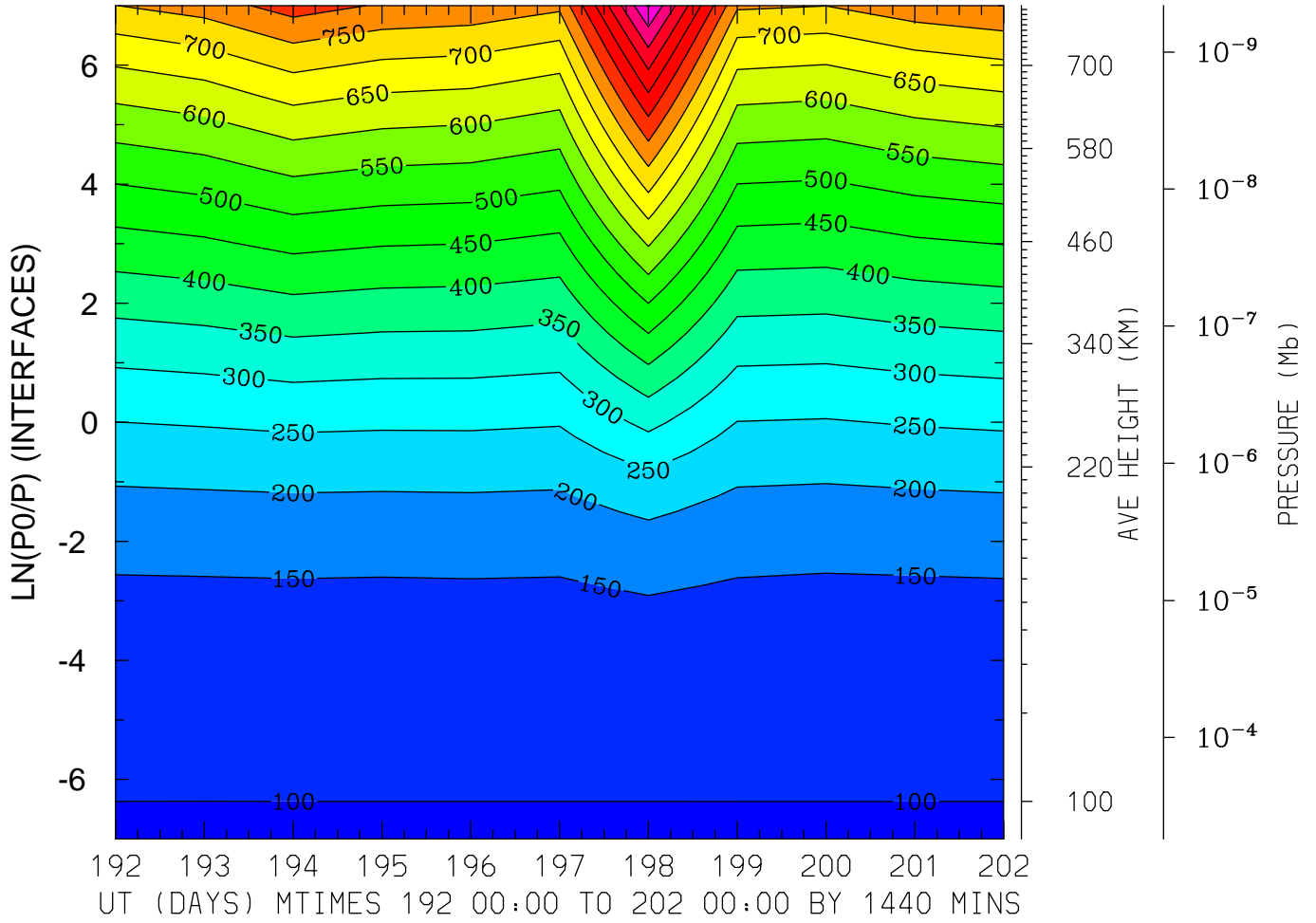
MIN,MAX= 9.6470E+01 1.1605E+03 INTERVAL= 5.0000E+01
FIRST: tiegcm2.0_res2.5_jul2000_weimer_imf_prim_001.nc
LAST: tiegcm2.0_res2.5_jul2000_weimer_imf_prim_002.nc

GEOPOTENTIAL HEIGHT (KM)
LAT=-41.25 LOCAL TIME=12.00



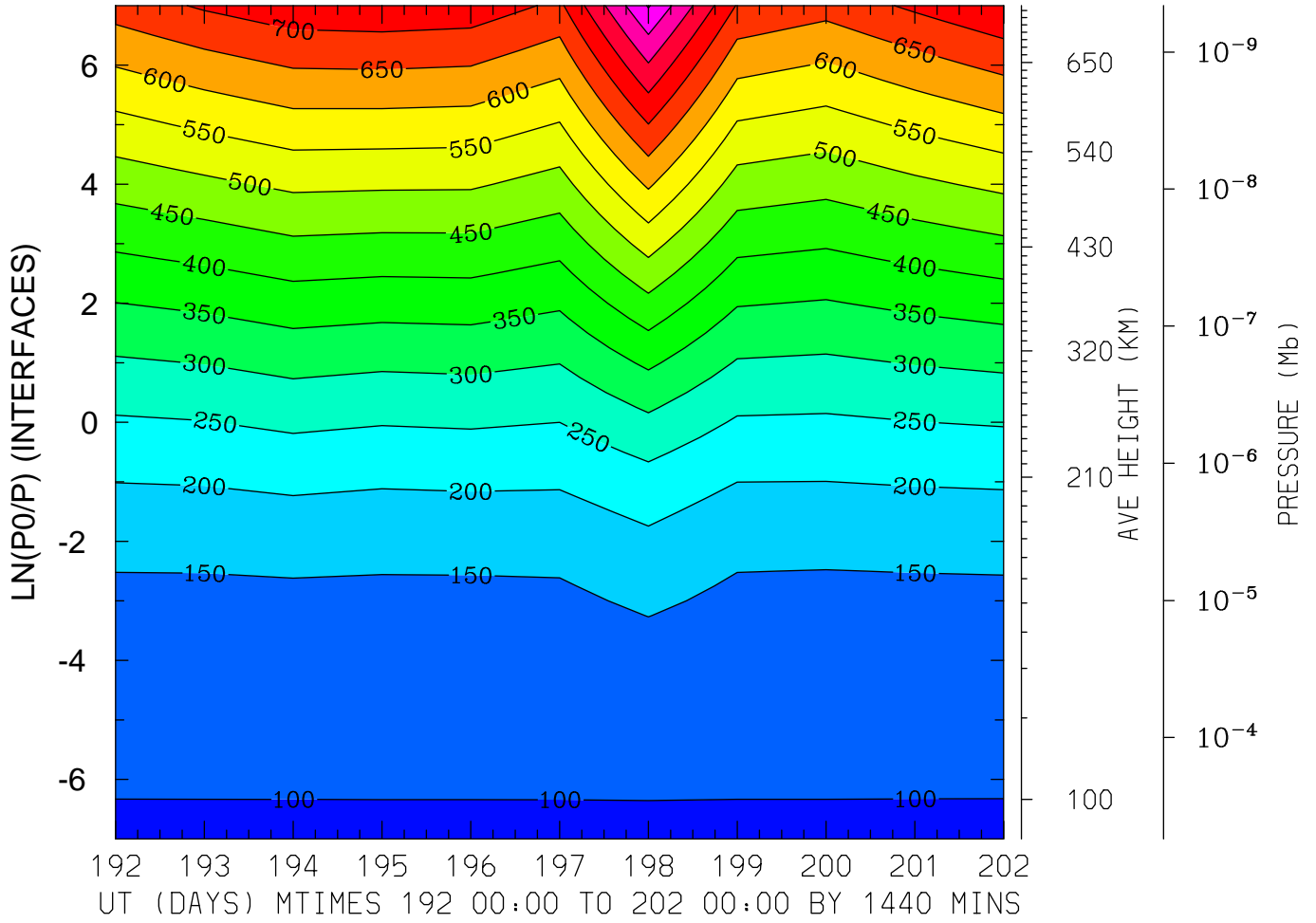
MIN,MAX= 9.6521E+01 1.2455E+03 INTERVAL= 5.0000E+01
FIRST: tiegcm2.0_res2.5_jul2000_weimer_imf_prim_001.nc
LAST: tiegcm2.0_res2.5_jul2000_weimer_imf_prim_002.nc

GEOPOTENTIAL HEIGHT (KM)
LAT=-41.25 (ZONAL MEANS)



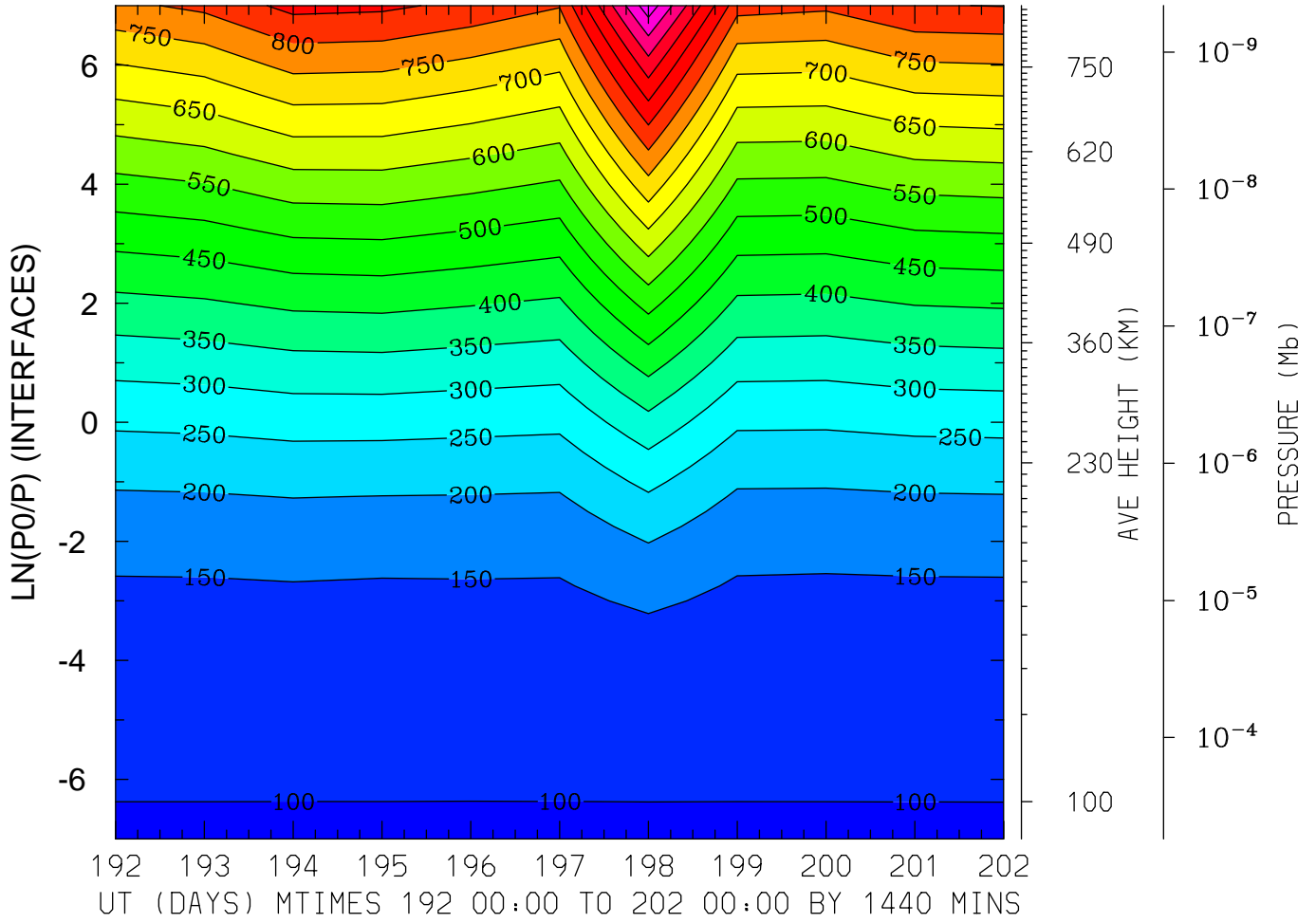
MIN,MAX= 9.6414E+01 1.1046E+03 INTERVAL= 5.0000E+01
FIRST: tiegcm2.0_res2.5_jul2000_weimer_imf_prim_001.nc
LAST: tiegcm2.0_res2.5_jul2000_weimer_imf_prim_002.nc

GEOPOTENTIAL HEIGHT (KM)
LAT= -1.25 LOCAL TIME= 0.00



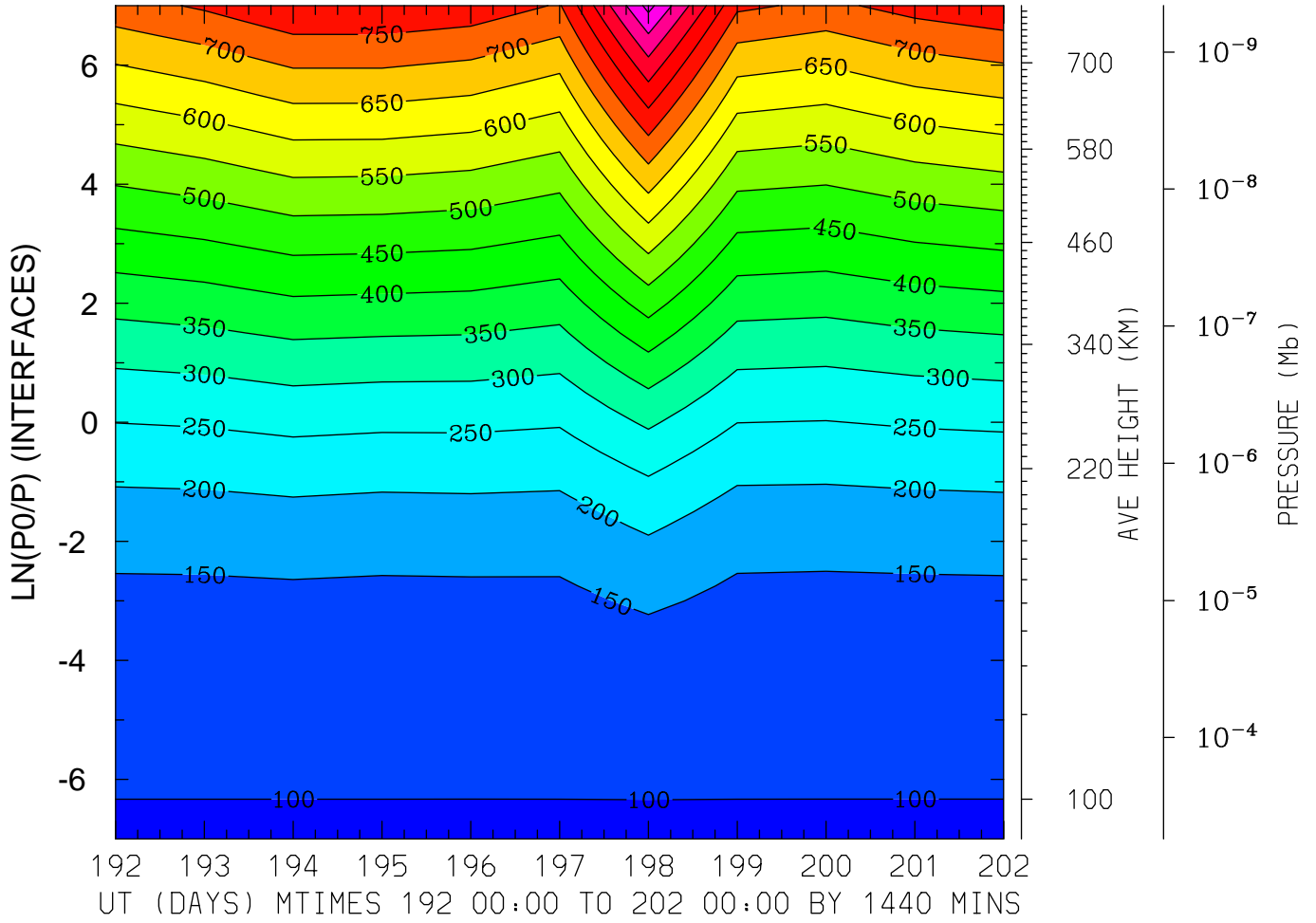
MIN,MAX= 9.6244E+01 9.0445E+02 INTERVAL= 5.0000E+01
FIRST: tiegcm2.0_res2.5_jul2000_weimer_imf_prim_001.nc
LAST: tiegcm2.0_res2.5_jul2000_weimer_imf_prim_002.nc

GEOPOTENTIAL HEIGHT (KM)
LAT= -1.25 LOCAL TIME=12.00



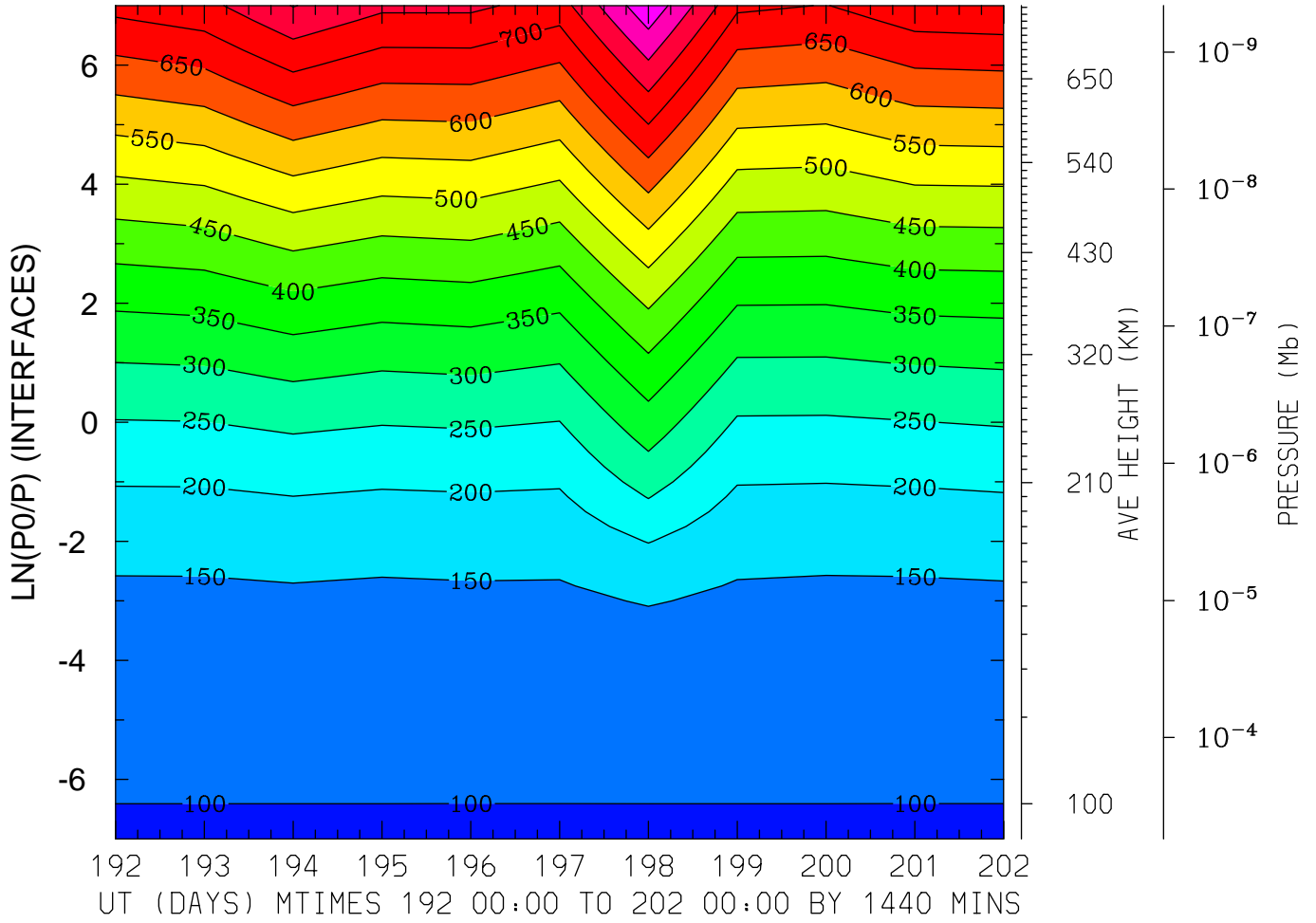
MIN,MAX= 9.6401E+01 1.1336E+03 INTERVAL= 5.0000E+01
FIRST: tiegcm2.0_res2.5_jul2000_weimer_imf_prim_001.nc
LAST: tiegcm2.0_res2.5_jul2000_weimer_imf_prim_002.nc

GEOPOTENTIAL HEIGHT (KM)
LAT= -1.25 (ZONAL MEANS)



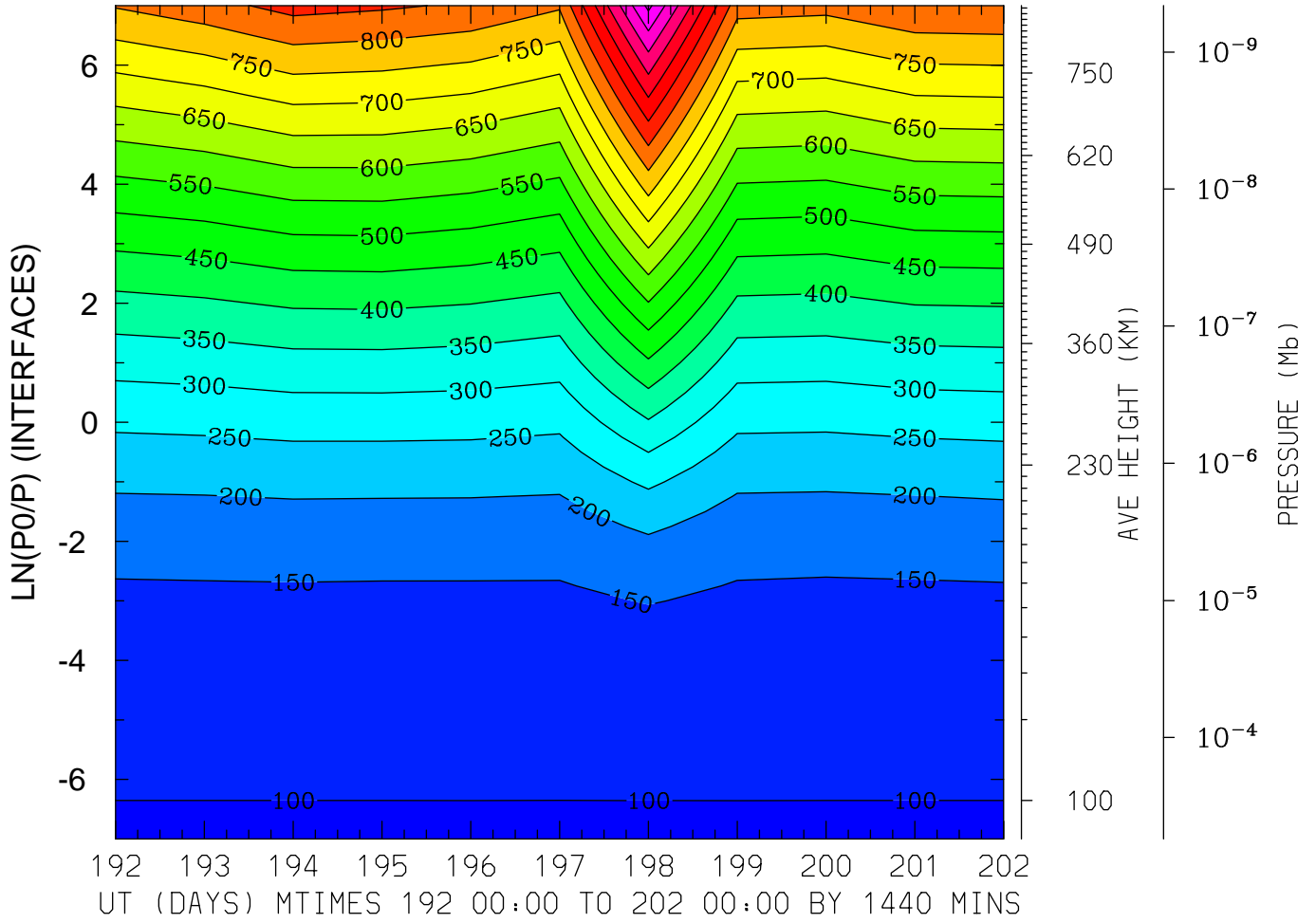
MIN,MAX= 9.6268E+01 1.0171E+03 INTERVAL= 5.0000E+01
FIRST: tiegcm2.0_res2.5_jul2000_weimer_imf_prim_001.nc
LAST: tiegcm2.0_res2.5_jul2000_weimer_imf_prim_002.nc

GEOPOTENTIAL HEIGHT (KM)
LAT= 38.75 LOCAL TIME= 0.00



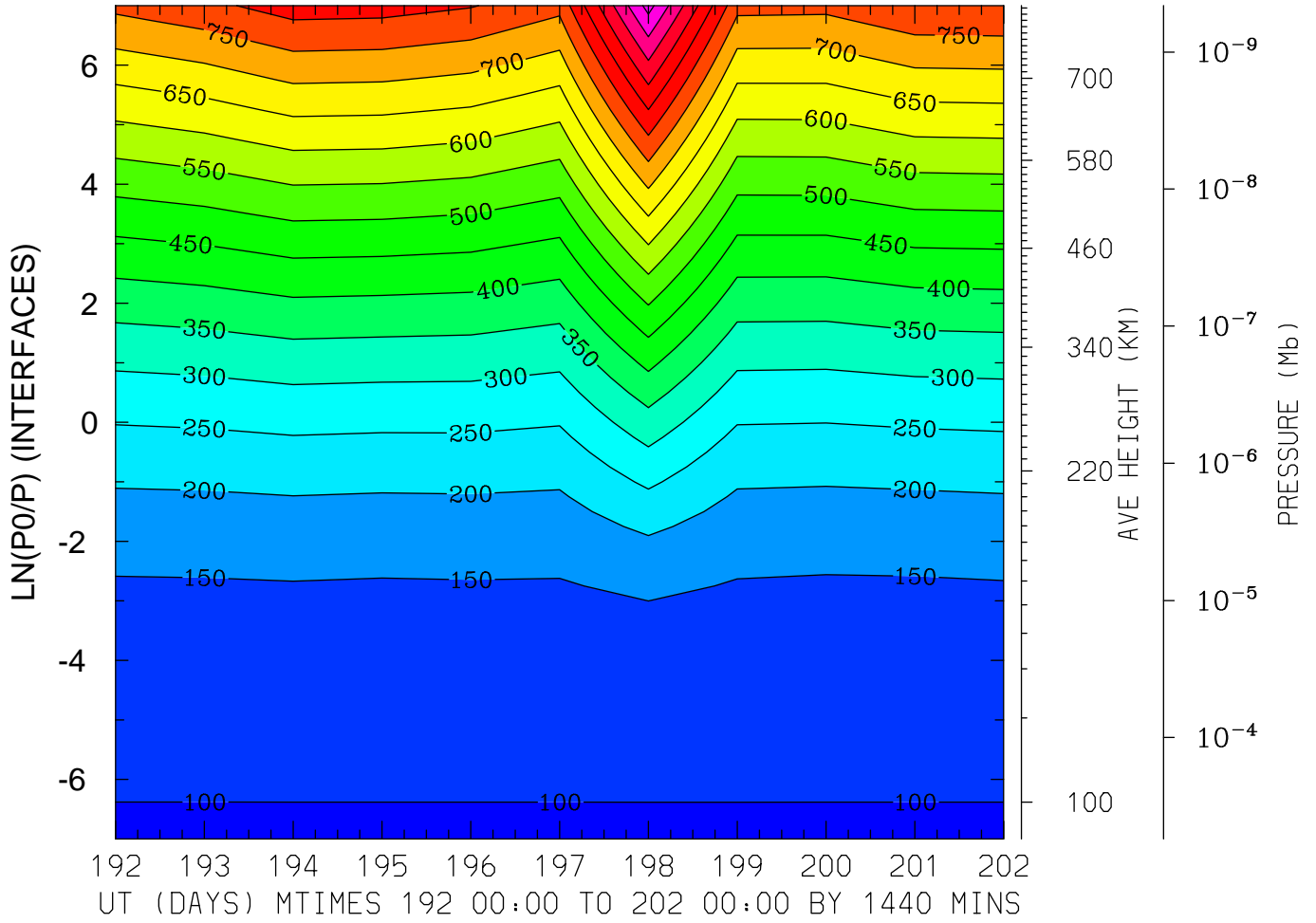
MIN,MAX= 9.6502E+01 8.8938E+02 INTERVAL= 5.0000E+01
FIRST: tiegcm2.0_res2.5_jul2000_weimer_imf_prim_001.nc
LAST: tiegcm2.0_res2.5_jul2000_weimer_imf_prim_002.nc

GEOPOTENTIAL HEIGHT (KM)
LAT= 38.75 LOCAL TIME=12.00



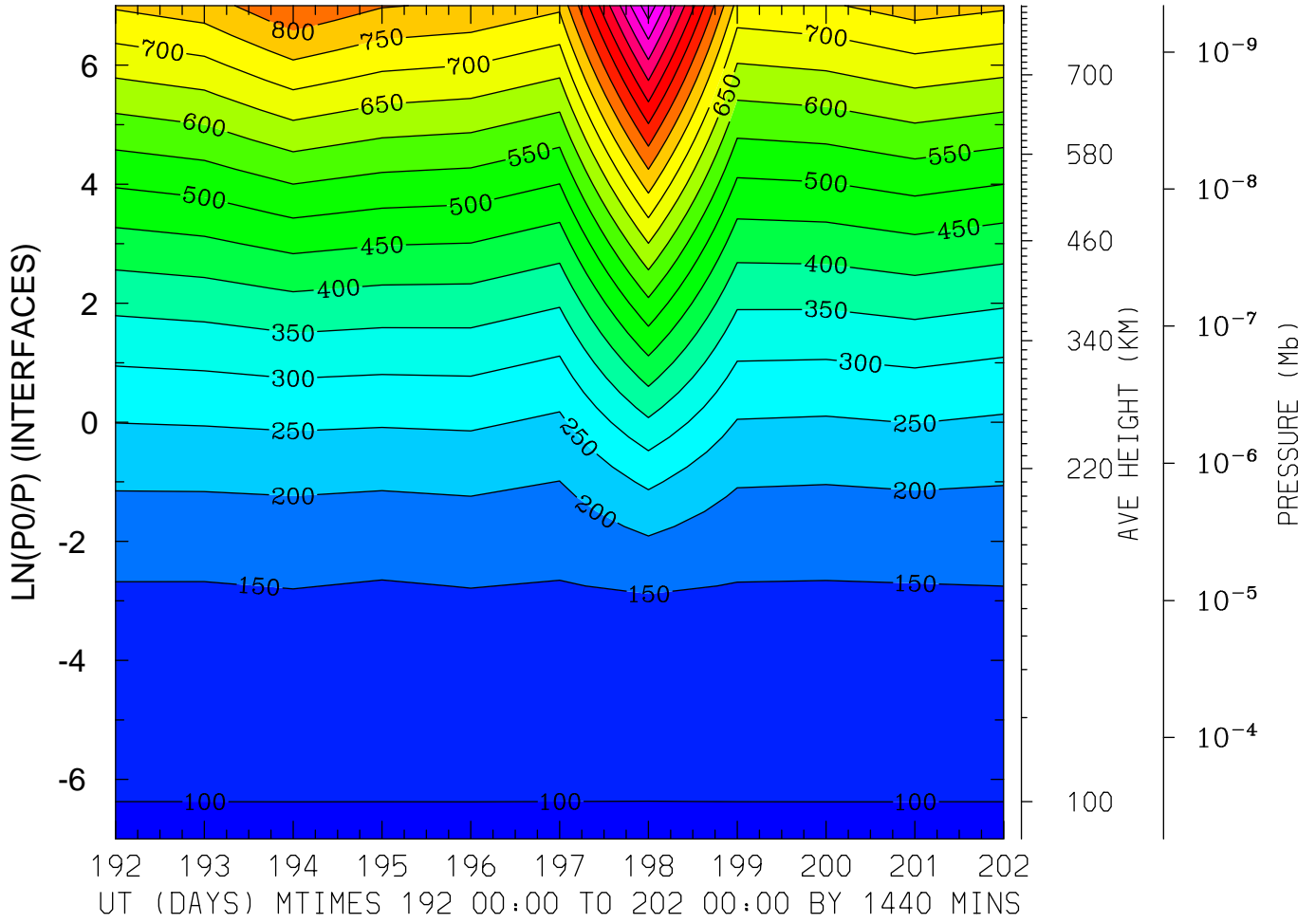
MIN,MAX= 9.6323E+01 1.1634E+03 INTERVAL= 5.0000E+01
FIRST: tiegcm2.0_res2.5_jul2000_weimer_imf_prim_001.nc
LAST: tiegcm2.0_res2.5_jul2000_weimer_imf_prim_002.nc

GEOPOTENTIAL HEIGHT (KM)
LAT= 38.75 (ZONAL MEANS)



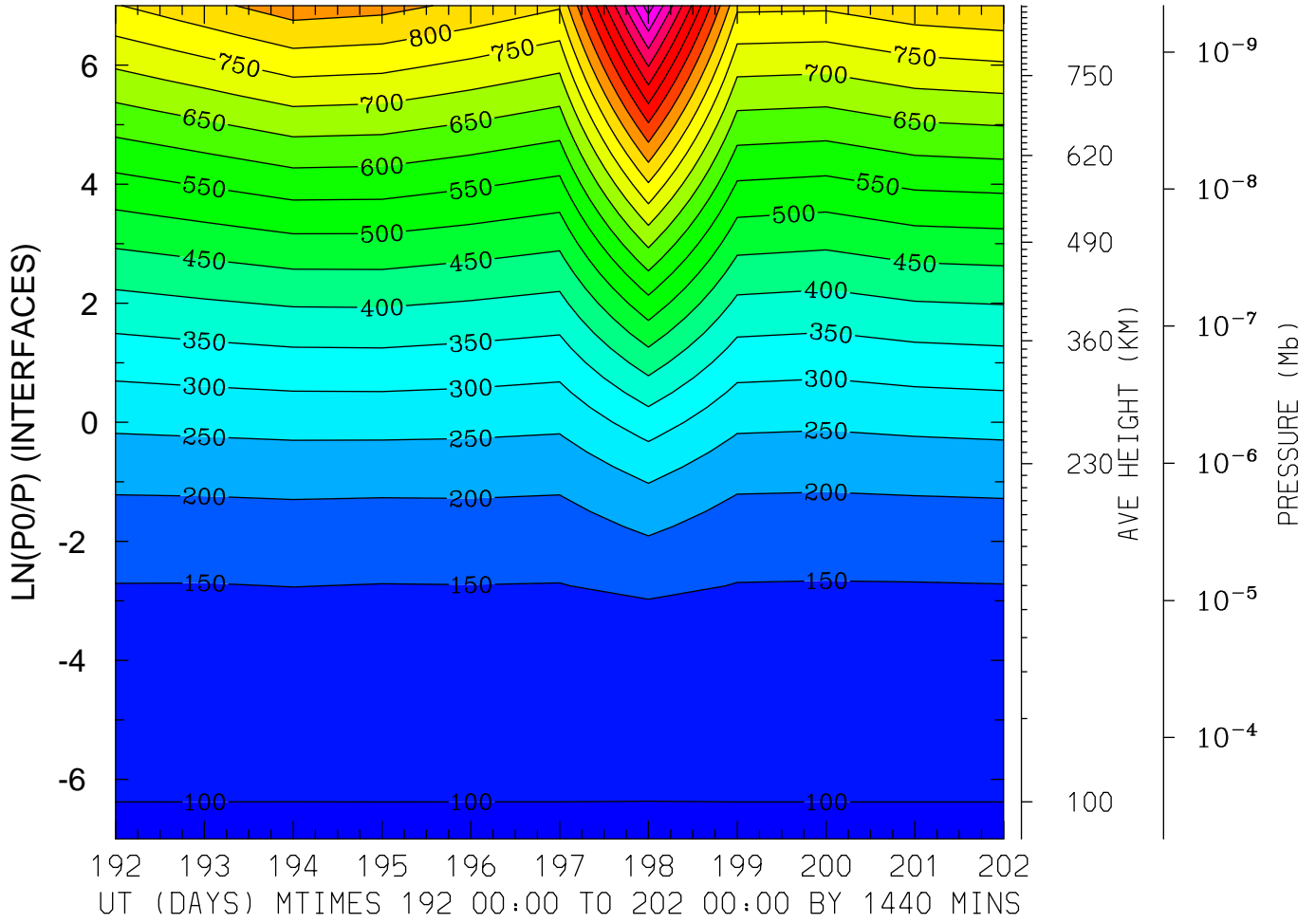
MIN,MAX= 9.6400E+01 1.0690E+03 INTERVAL= 5.0000E+01
FIRST: tiegcm2.0_res2.5_jul2000_weimer_imf_prim_001.nc
LAST: tiegcm2.0_res2.5_jul2000_weimer_imf_prim_002.nc

GEOPOTENTIAL HEIGHT (KM)
LAT= 58.75 LOCAL TIME= 0.00



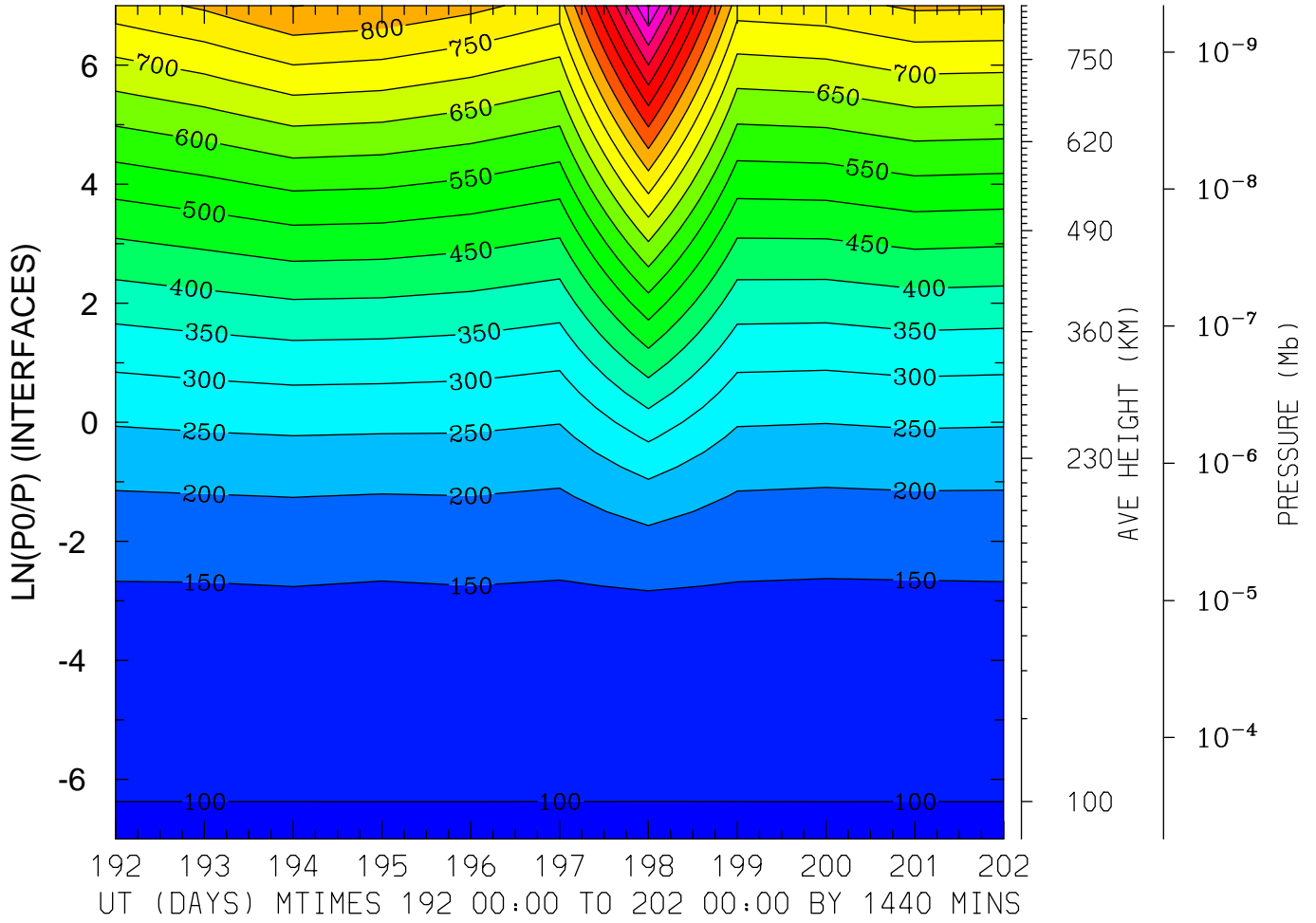
MIN,MAX= 9.6372E+01 1.1852E+03 INTERVAL= 5.0000E+01
FIRST: tiegcm2.0_res2.5_jul2000_weimer_imf_prim_001.nc
LAST: tiegcm2.0_res2.5_jul2000_weimer_imf_prim_002.nc

GEOPOTENTIAL HEIGHT (KM)
LAT= 58.75 LOCAL TIME=12.00



MIN,MAX= 9.6442E+01 1.2762E+03 INTERVAL= 5.0000E+01
FIRST: tiegcm2.0_res2.5_jul2000_weimer_imf_prim_001.nc
LAST: tiegcm2.0_res2.5_jul2000_weimer_imf_prim_002.nc

GEOPOTENTIAL HEIGHT (KM)
LAT= 58.75 (ZONAL MEANS)



MIN,MAX= 9.6374E+01 1.2051E+03 INTERVAL= 5.0000E+01
FIRST: tiegcm2.0_res2.5_jul2000_weimer_imf_prim_001.nc
LAST: tiegcm2.0_res2.5_jul2000_weimer_imf_prim_002.nc