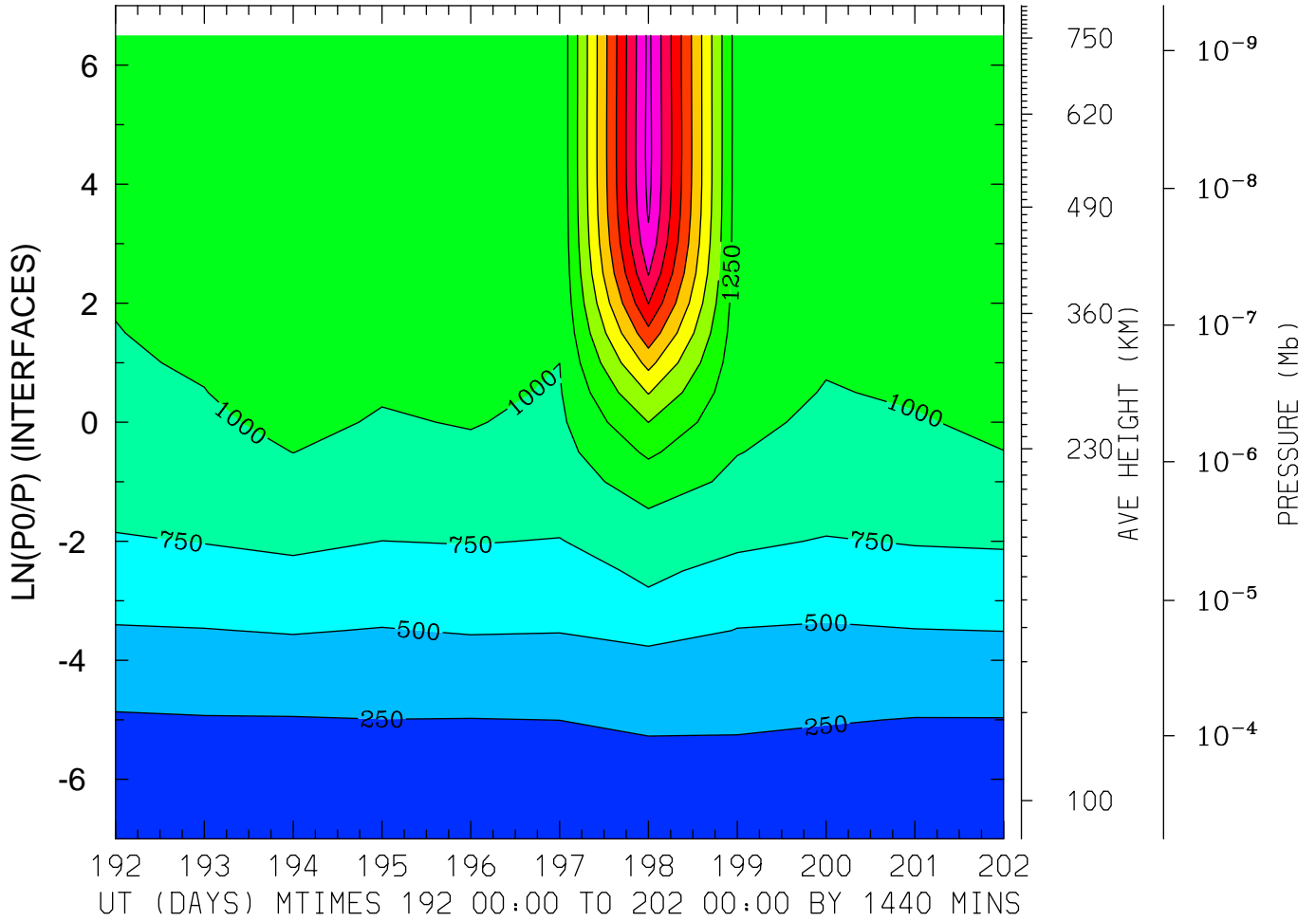
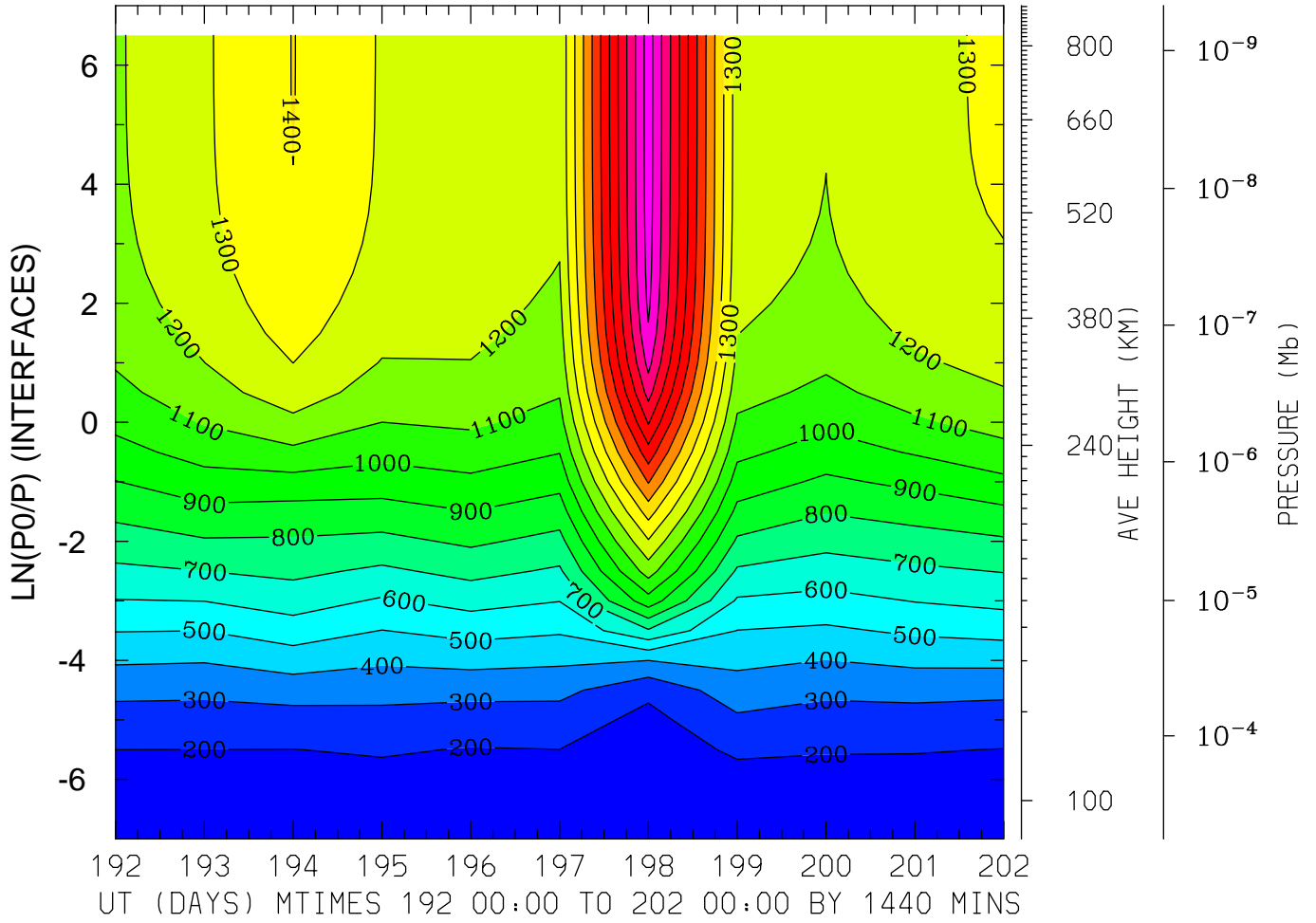


NEUTRAL TEMPERATURE (DEG K)
LAT=-62.50 LOCAL TIME= 0.00



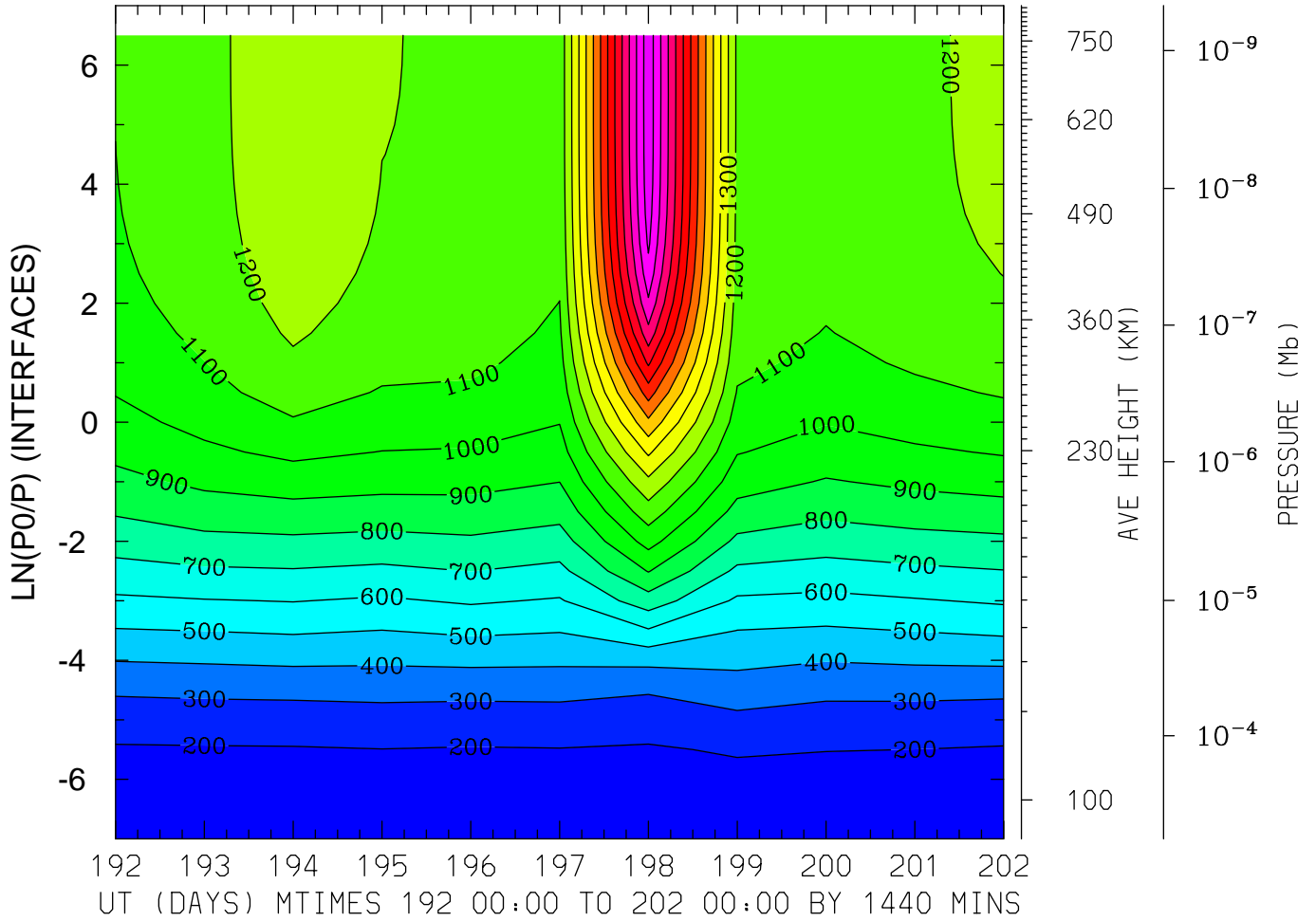
MIN,MAX= 1.6350E+02 3.3258E+03 INTERVAL= 2.5000E+02
FIRST: tiegcm2.0_res5.0_jul2000_weimer_imf_prim_001.nc
LAST: tiegcm2.0_res5.0_jul2000_weimer_imf_prim_002.nc

NEUTRAL TEMPERATURE (DEG K)
LAT=-62.50 LOCAL TIME=12.00



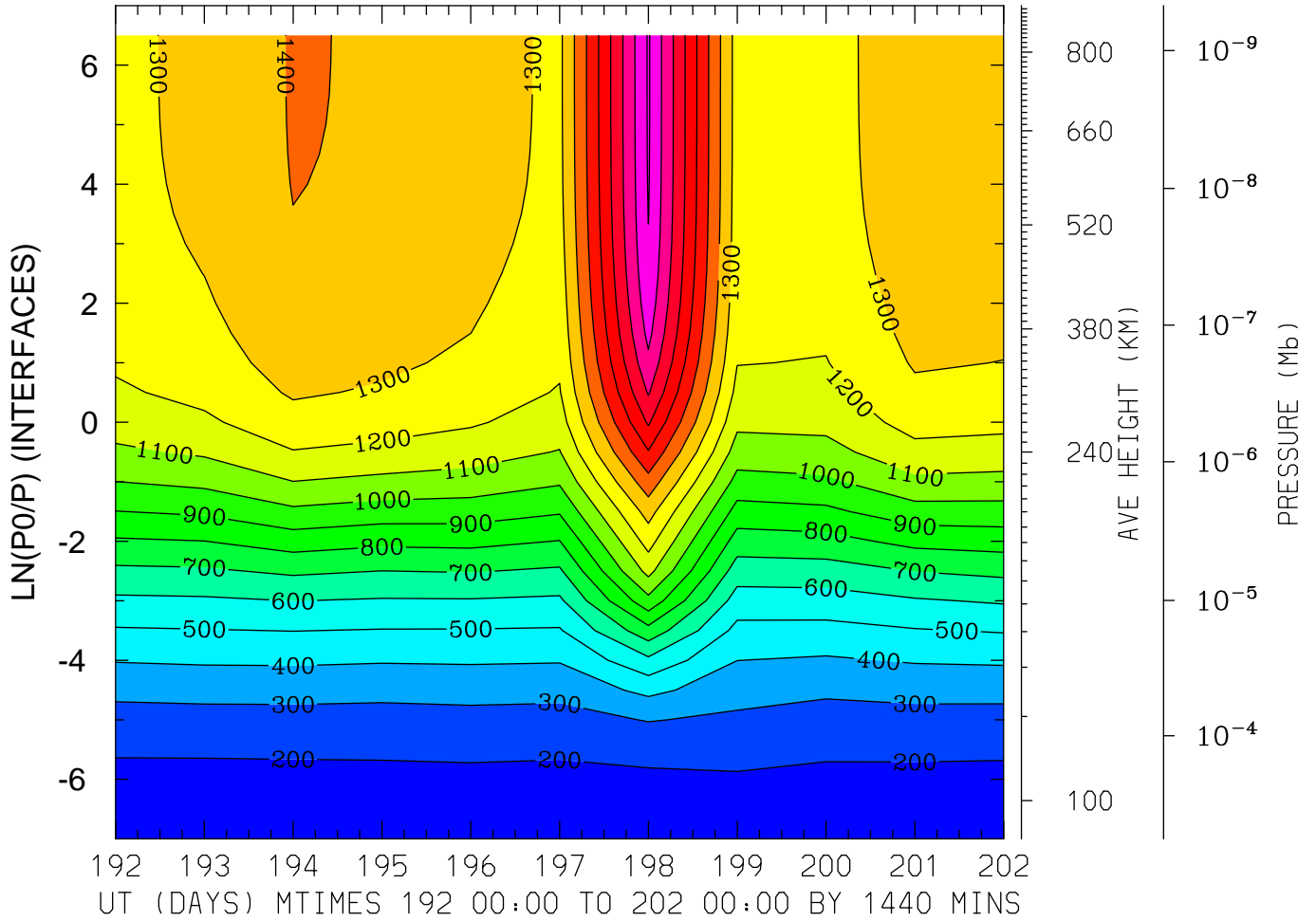
MIN,MAX= 1.5114E+02 2.2491E+03 INTERVAL= 1.0000E+02
FIRST: tiegcm2.0_res5.0_jul2000_weimer_imf_prim_001.nc
LAST: tiegcm2.0_res5.0_jul2000_weimer_imf_prim_002.nc

NEUTRAL TEMPERATURE (DEG K)
LAT=-62.50 (ZONAL MEANS)



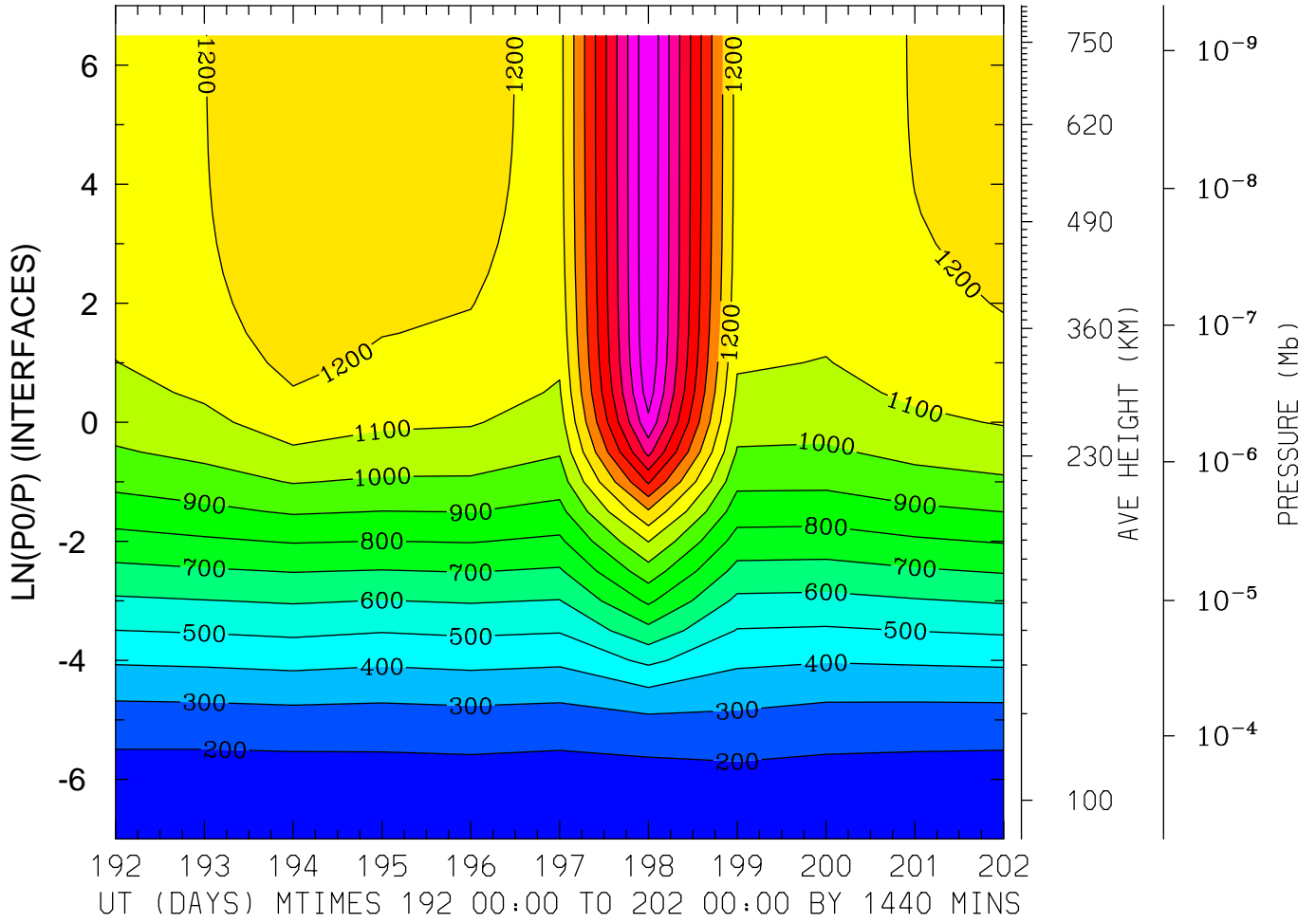
MIN,MAX= 1.6300E+02 2.3651E+03 INTERVAL= 1.0000E+02
FIRST: tiegcm2.0_res5.0_jul2000_weimer_imf_prim_001.nc
LAST: tiegcm2.0_res5.0_jul2000_weimer_imf_prim_002.nc

NEUTRAL TEMPERATURE (DEG K)
LAT=-42.50 LOCAL TIME=12.00



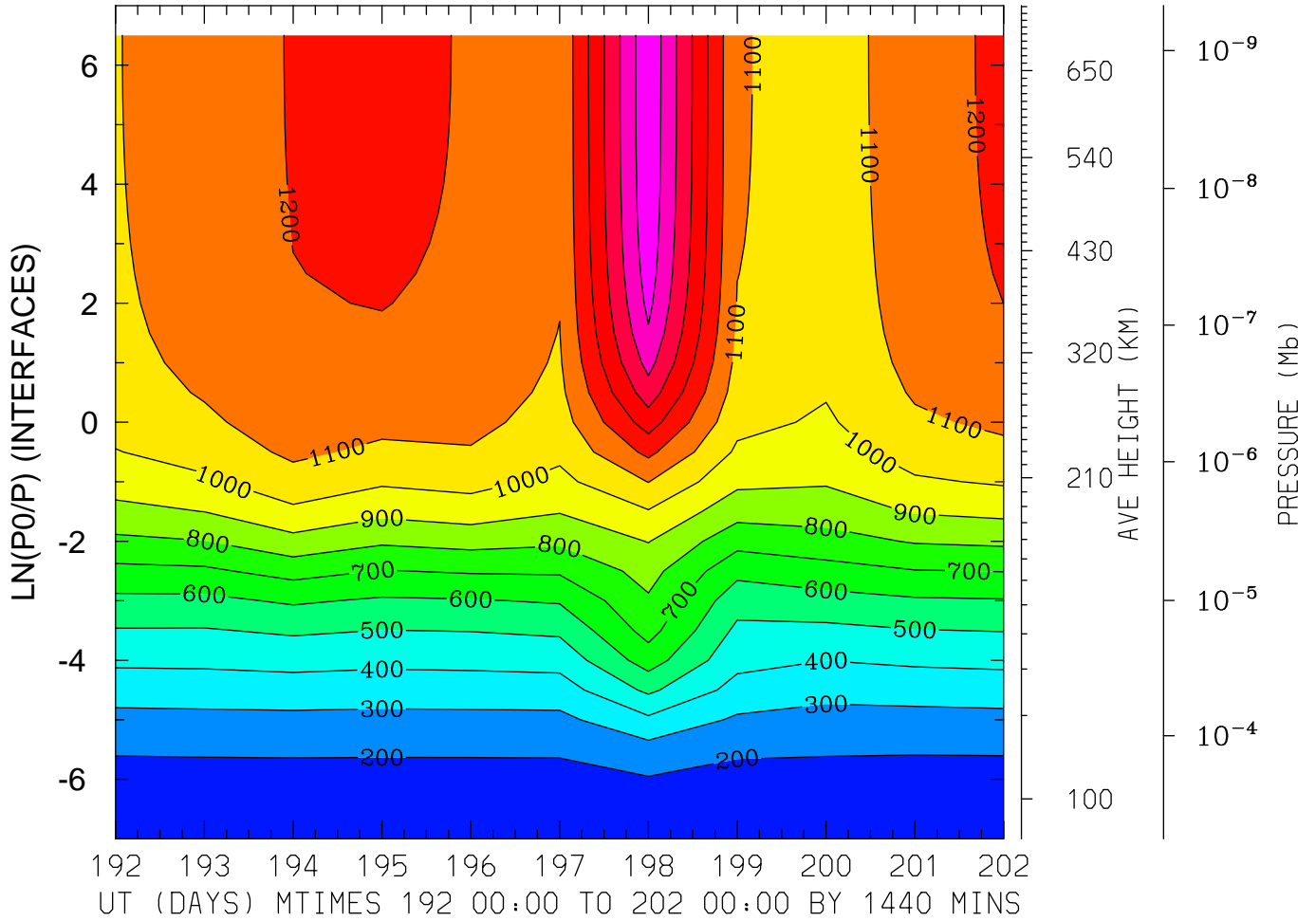
MIN,MAX= 1.6795E+02 2.0110E+03 INTERVAL= 1.0000E+02
FIRST: tiegcm2.0_res5.0_jul2000_weimer_imf_prim_001.nc
LAST: tiegcm2.0_res5.0_jul2000_weimer_imf_prim_002.nc

NEUTRAL TEMPERATURE (DEG K)
LAT=-42.50 (ZONAL MEANS)



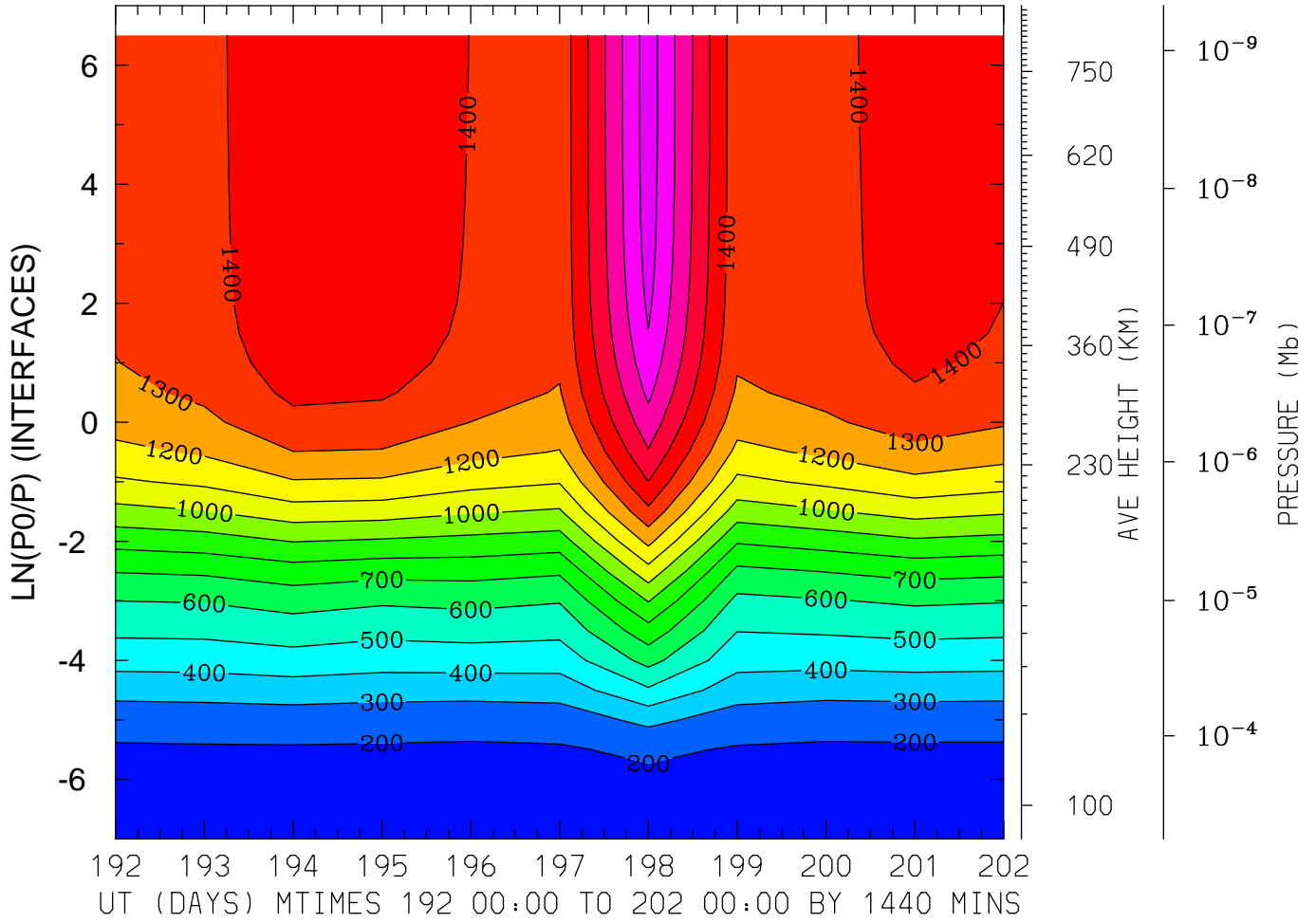
MIN,MAX= 1.6499E+02 1.9912E+03 INTERVAL= 1.0000E+02
FIRST: tiegcm2.0_res5.0_jul2000_weimer_imf_prim_001.nc
LAST: tiegcm2.0_res5.0_jul2000_weimer_imf_prim_002.nc

NEUTRAL TEMPERATURE (DEG K)
LAT= -2.50 LOCAL TIME= 0.00



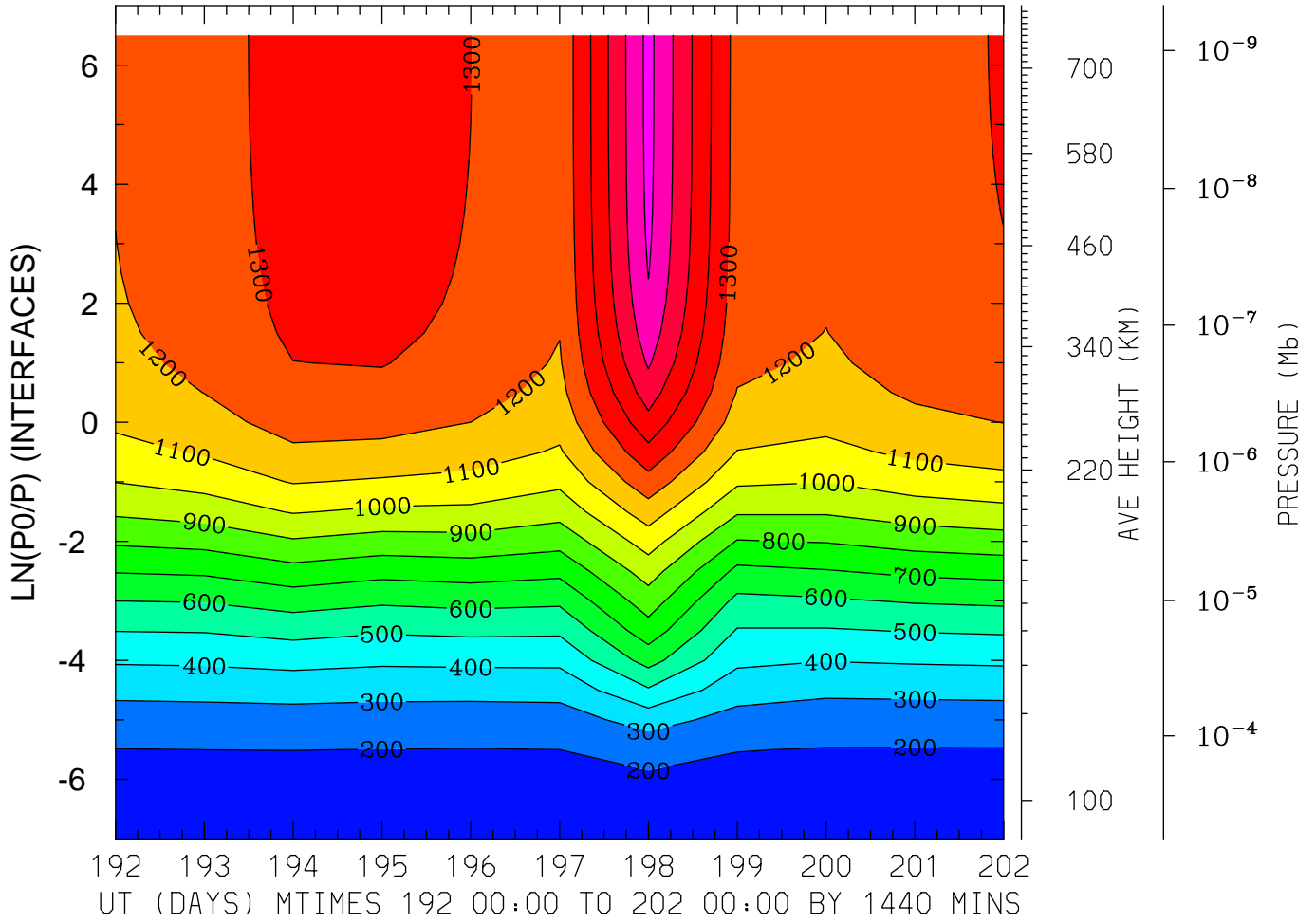
MIN,MAX= 1.6045E+02 1.6806E+03 INTERVAL= 1.0000E+02
FIRST: tiegcm2.0_res5.0_jul2000_weimer_imf_prim_001.nc
LAST: tiegcm2.0_res5.0_jul2000_weimer_imf_prim_002.nc

NEUTRAL TEMPERATURE (DEG K)
LAT= -2.50 LOCAL TIME=12.00



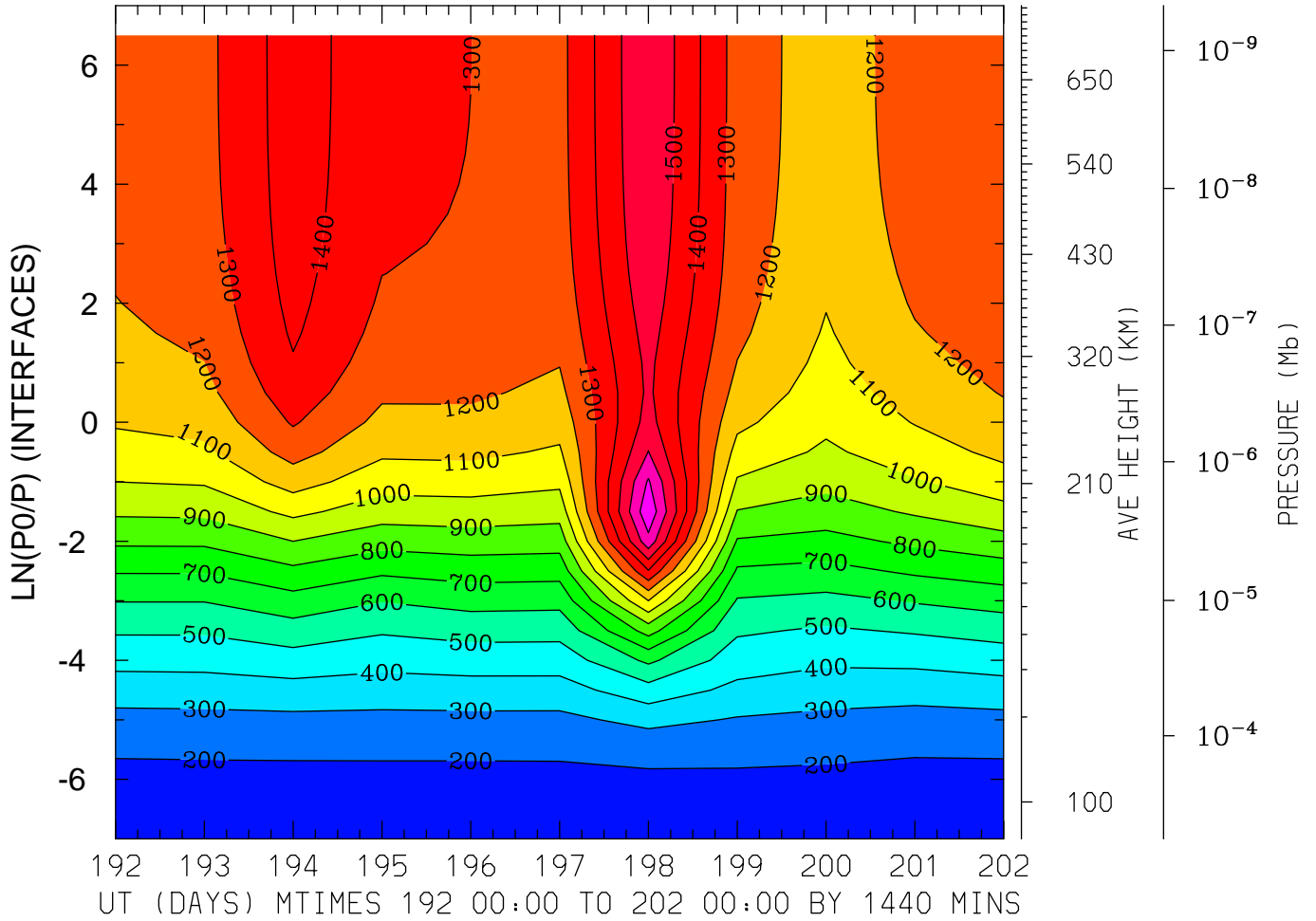
MIN,MAX= 1.6820E+02 1.8523E+03 INTERVAL= 1.0000E+02
FIRST: tiegcm2.0_res5.0_jul2000_weimer_imf_prim_001.nc
LAST: tiegcm2.0_res5.0_jul2000_weimer_imf_prim_002.nc

NEUTRAL TEMPERATURE (DEG K)
LAT= -2.50 (ZONAL MEANS)



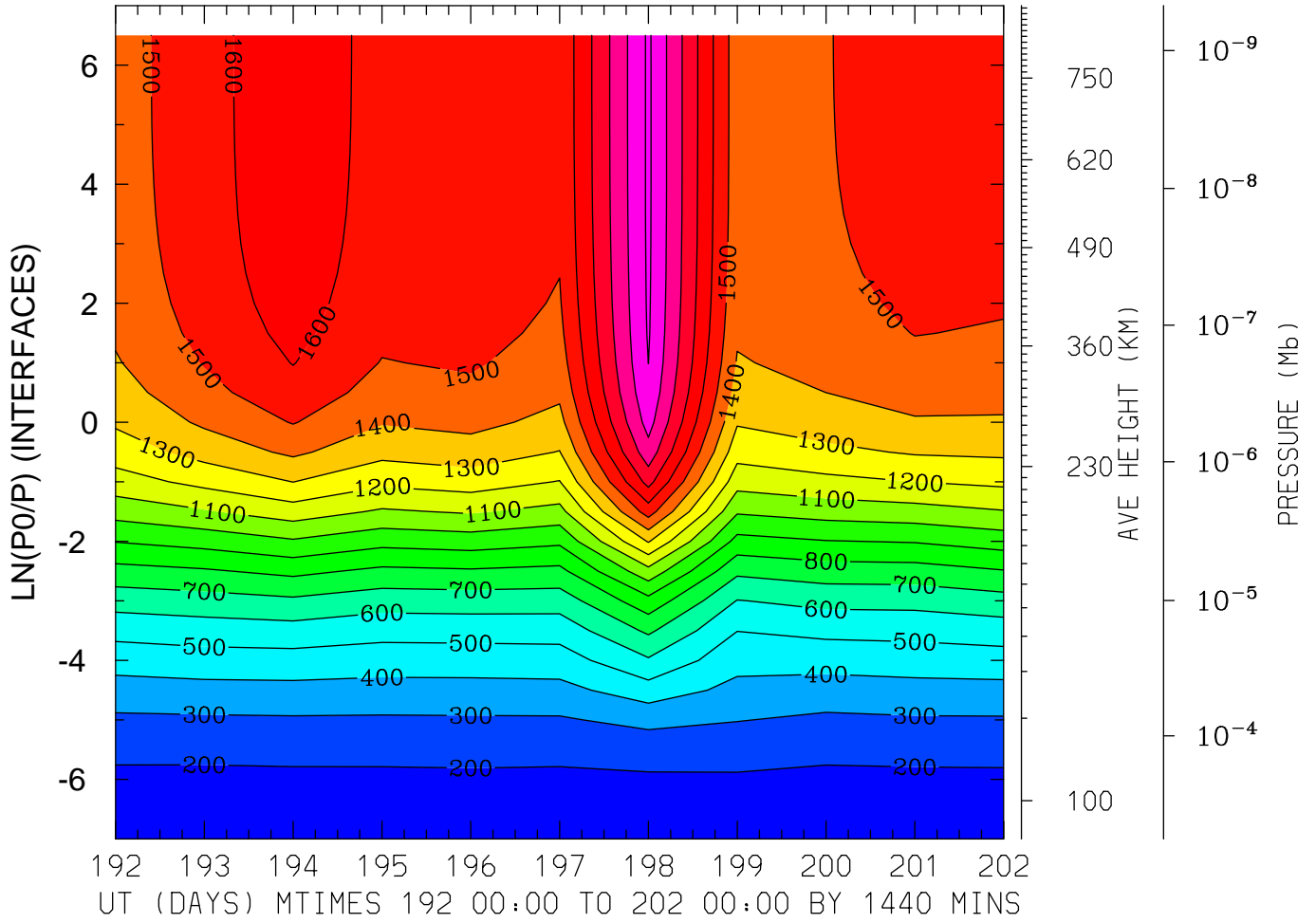
MIN,MAX= 1.6522E+02 1.7289E+03 INTERVAL= 1.0000E+02
FIRST: tiegcm2.0_res5.0_jul2000_weimer_imf_prim_001.nc
LAST: tiegcm2.0_res5.0_jul2000_weimer_imf_prim_002.nc

NEUTRAL TEMPERATURE (DEG K)
LAT= 37.50 LOCAL TIME= 0.00



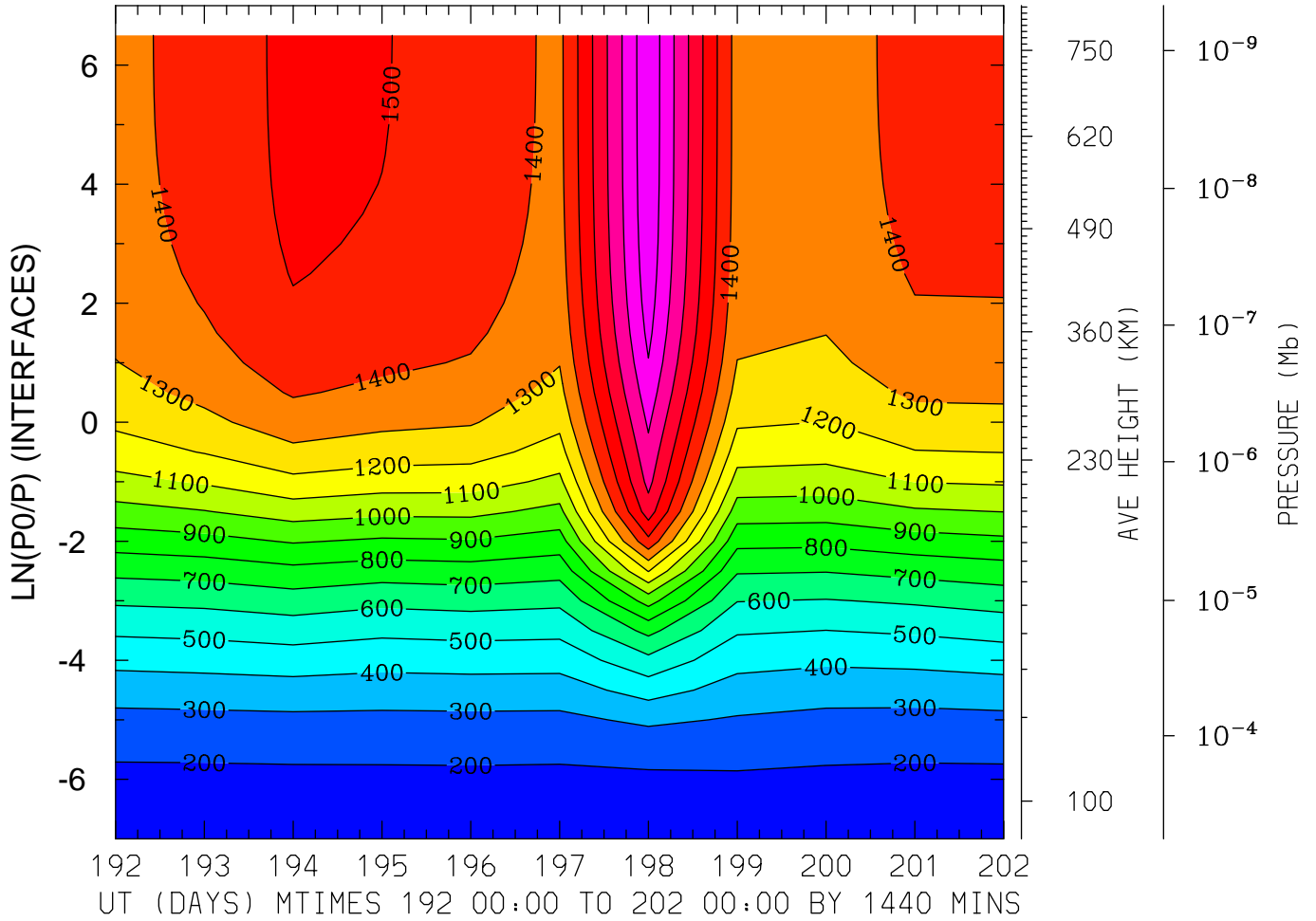
MIN,MAX= 1.7175E+02 1.7802E+03 INTERVAL= 1.0000E+02
FIRST: tiegcm2.0_res5.0_jul2000_weimer_imf_prim_001.nc
LAST: tiegcm2.0_res5.0_jul2000_weimer_imf_prim_002.nc

NEUTRAL TEMPERATURE (DEG K)
LAT= 37.50 LOCAL TIME=12.00



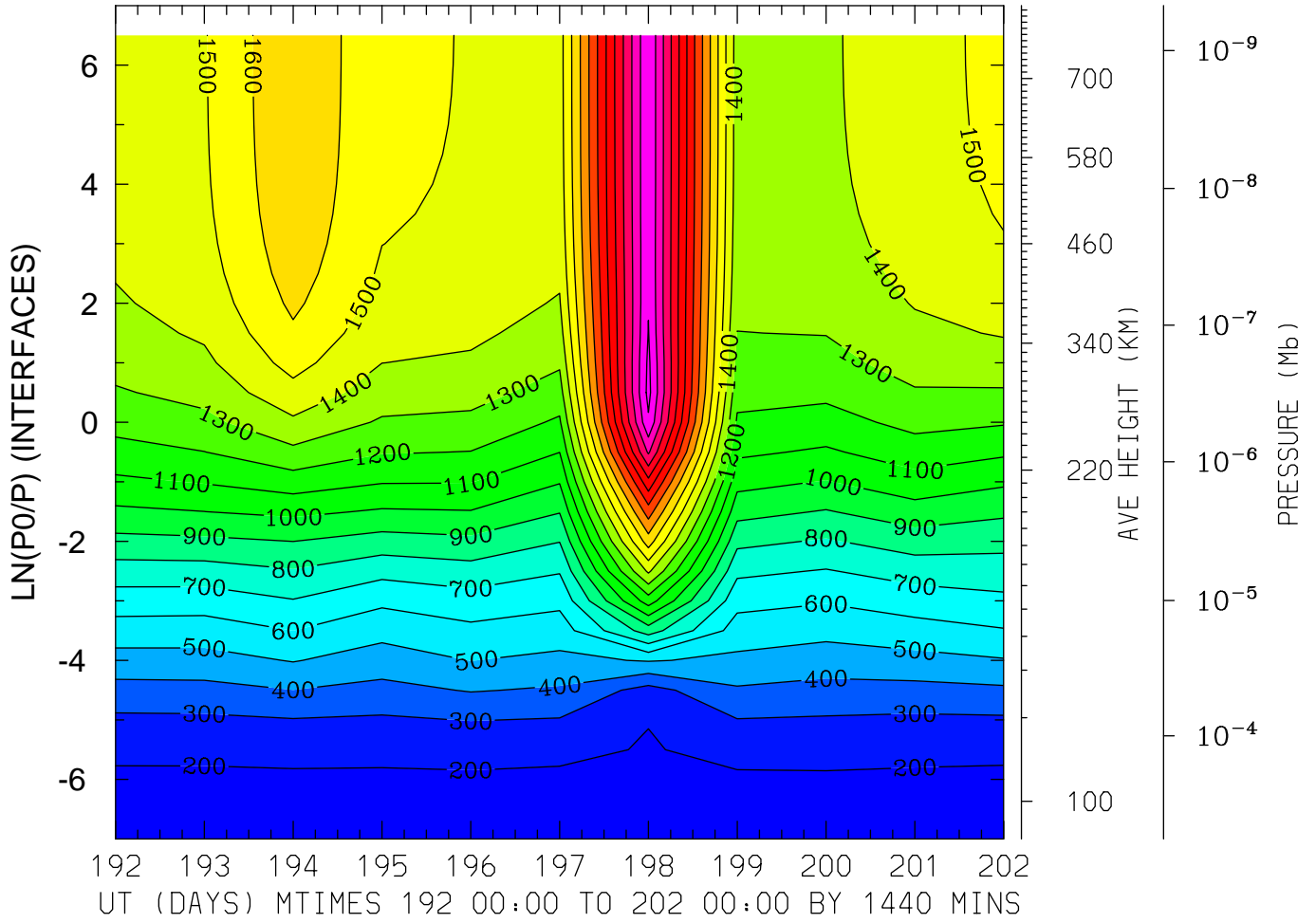
MIN,MAX= 1.6810E+02 2.0168E+03 INTERVAL= 1.0000E+02
FIRST: tiegcm2.0_res5.0_jul2000_weimer_imf_prim_001.nc
LAST: tiegcm2.0_res5.0_jul2000_weimer_imf_prim_002.nc

NEUTRAL TEMPERATURE (DEG K)
LAT= 37.50 (ZONAL MEANS)



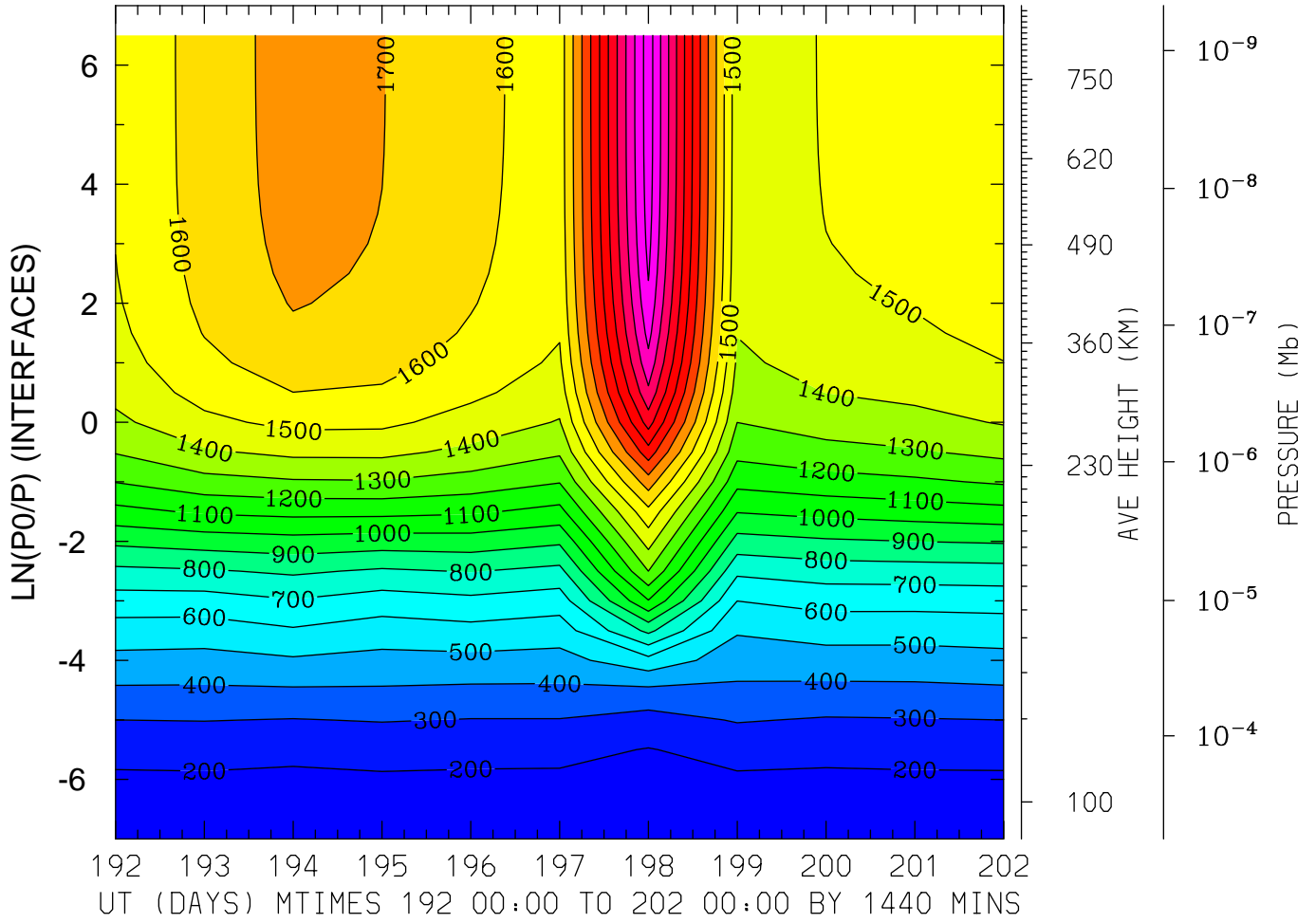
MIN,MAX= 1.7060E+02 1.9782E+03 INTERVAL= 1.0000E+02
FIRST: tiegcm2.0_res5.0_jul2000_weimer_imf_prim_001.nc
LAST: tiegcm2.0_res5.0_jul2000_weimer_imf_prim_002.nc

NEUTRAL TEMPERATURE (DEG K)
LAT= 57.50 LOCAL TIME= 0.00



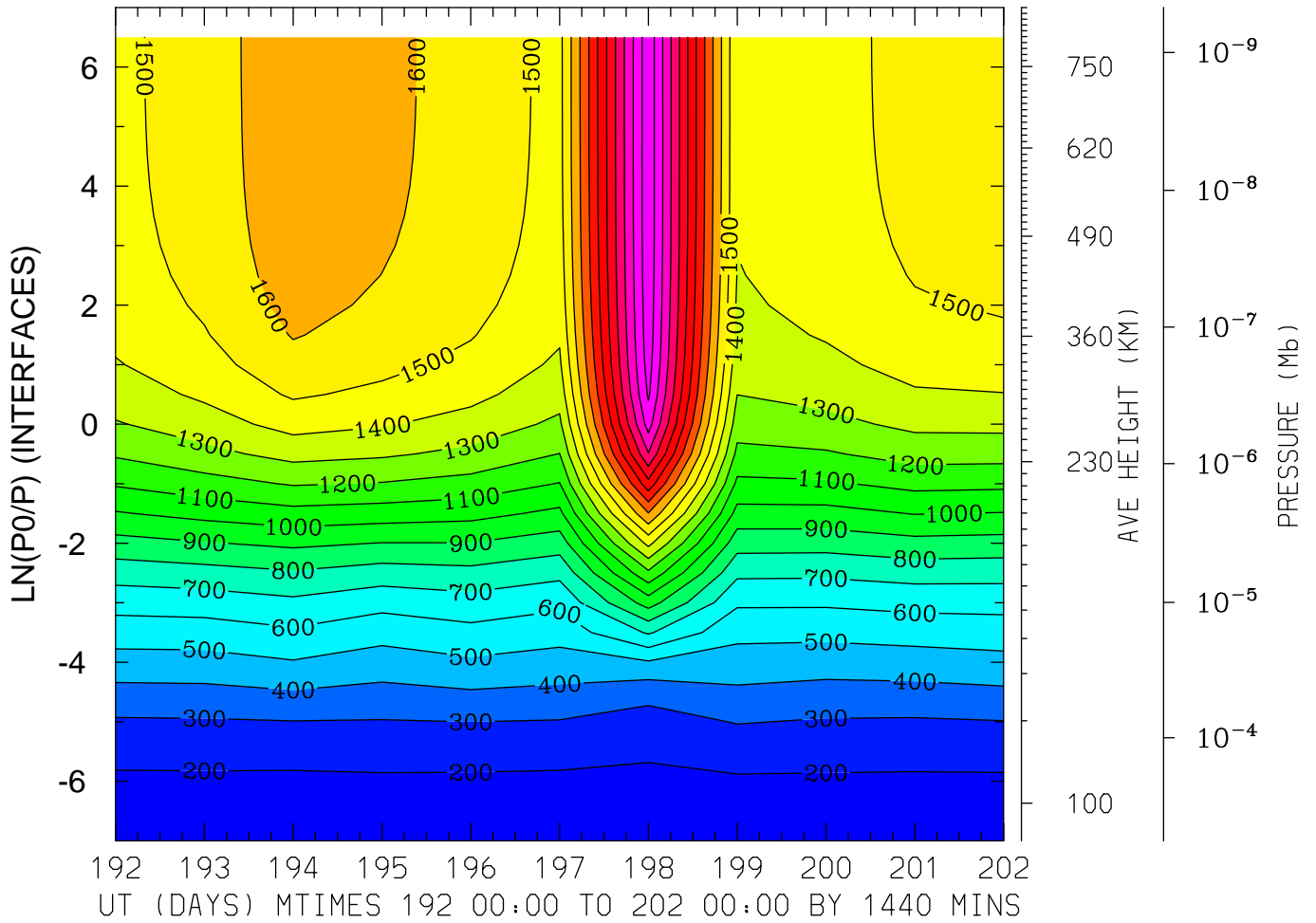
MIN,MAX= 1.6851E+02 2.5315E+03 INTERVAL= 1.0000E+02
FIRST: tiegcm2.0_res5.0_jul2000_weimer_imf_prim_001.nc
LAST: tiegcm2.0_res5.0_jul2000_weimer_imf_prim_002.nc

NEUTRAL TEMPERATURE (DEG K)
LAT= 57.50 LOCAL TIME=12.00



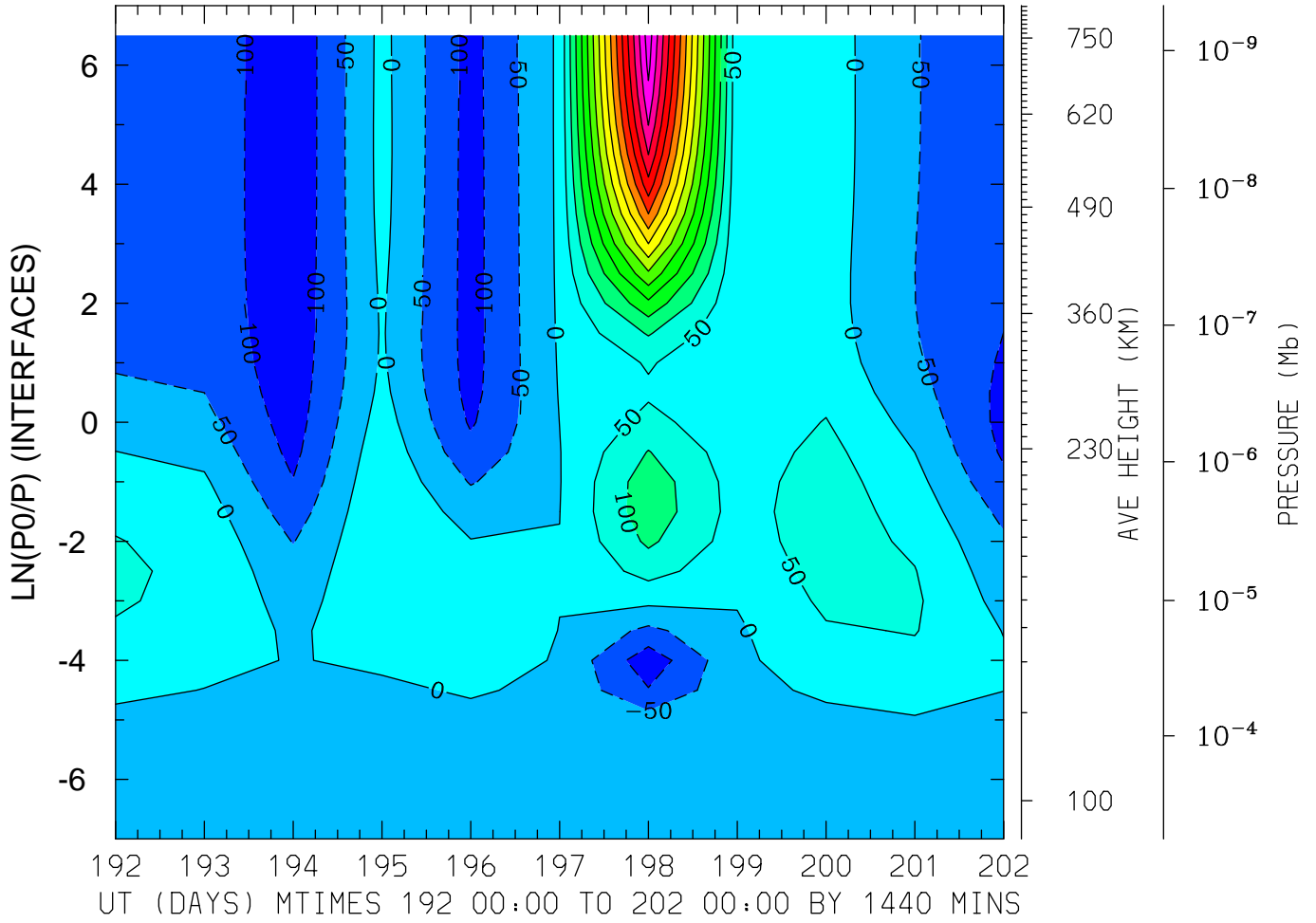
MIN,MAX= 1.6649E+02 2.5548E+03 INTERVAL= 1.0000E+02
FIRST: tiegcm2.0_res5.0_jul2000_weimer_imf_prim_001.nc
LAST: tiegcm2.0_res5.0_jul2000_weimer_imf_prim_002.nc

NEUTRAL TEMPERATURE (DEG K)
LAT= 57.50 (ZONAL MEANS)



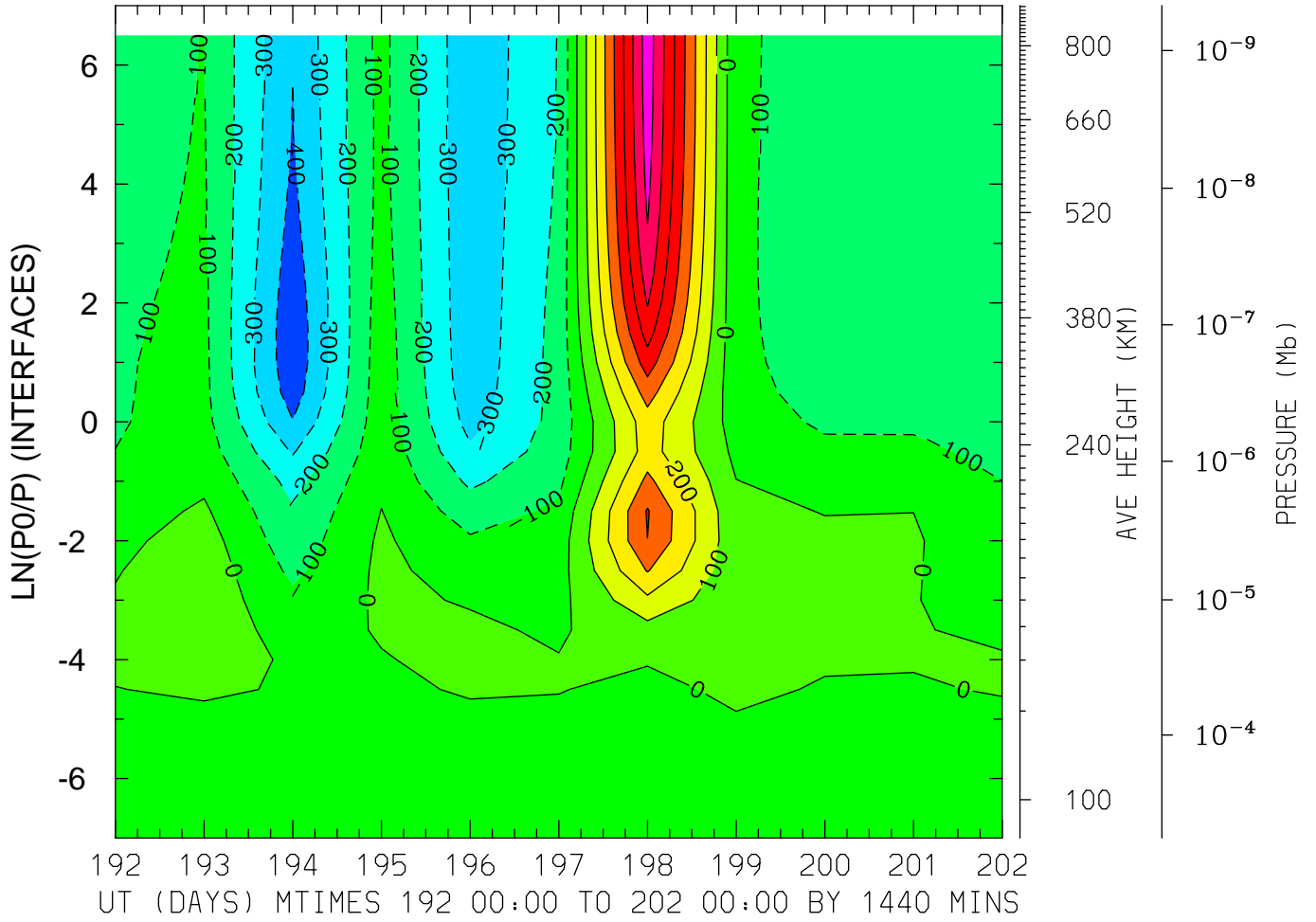
MIN,MAX= 1.7056E+02 2.4708E+03 INTERVAL= 1.0000E+02
FIRST: tiegcm2.0_res5.0_jul2000_weimer_imf_prim_001.nc
LAST: tiegcm2.0_res5.0_jul2000_weimer_imf_prim_002.nc

NEUTRAL ZONAL WIND (M/S)
LAT=-62.50 LOCAL TIME= 0.00



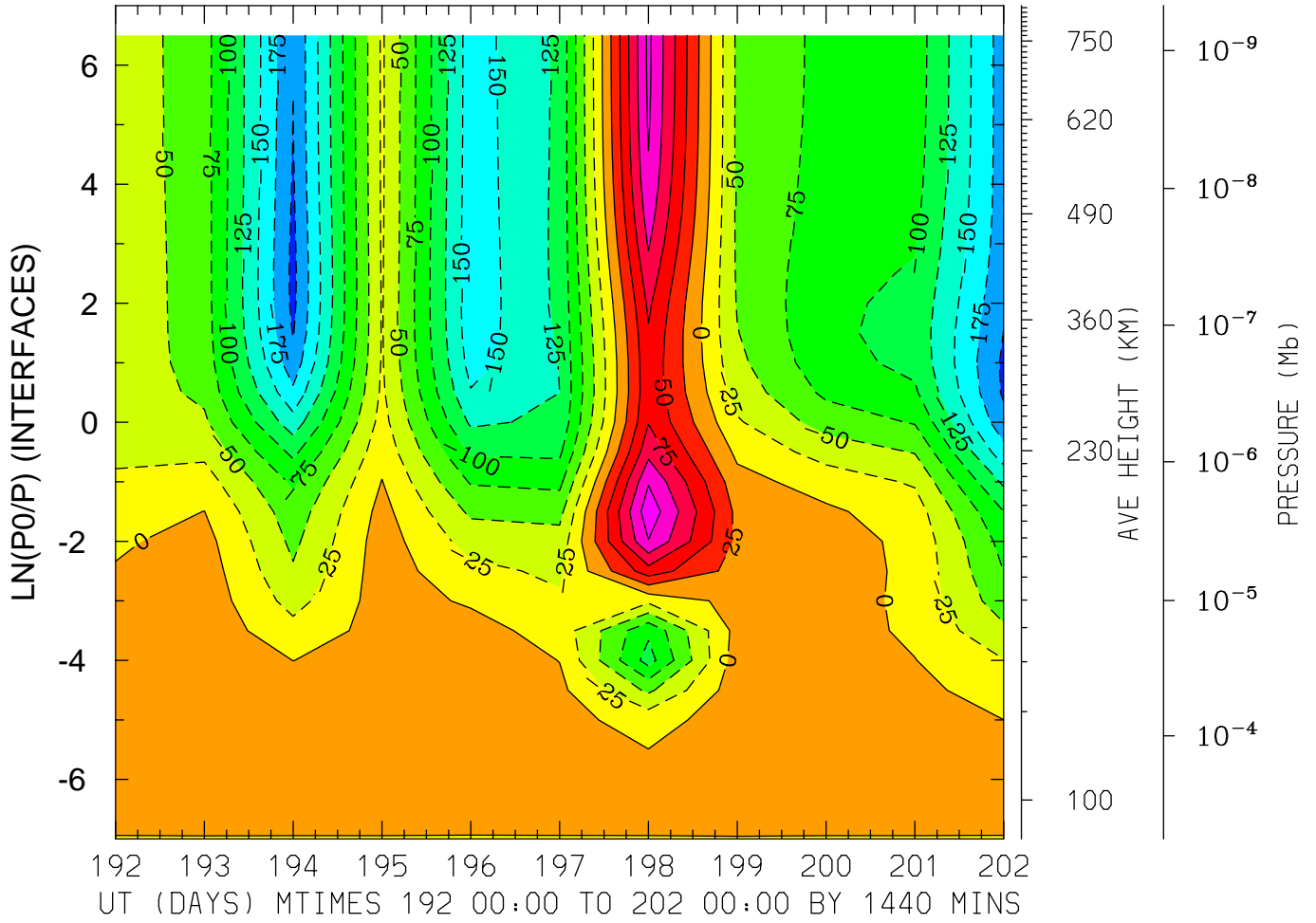
MIN,MAX= -1.4173E+02 7.7809E+02 INTERVAL= 5.0000E+01
FIRST: tiegcm2.0_res5.0_jul2000_weimer_imf_prim_001.nc
LAST: tiegcm2.0_res5.0_jul2000_weimer_imf_prim_002.nc

NEUTRAL ZONAL WIND (M/S)
LAT=-62.50 LOCAL TIME=12.00



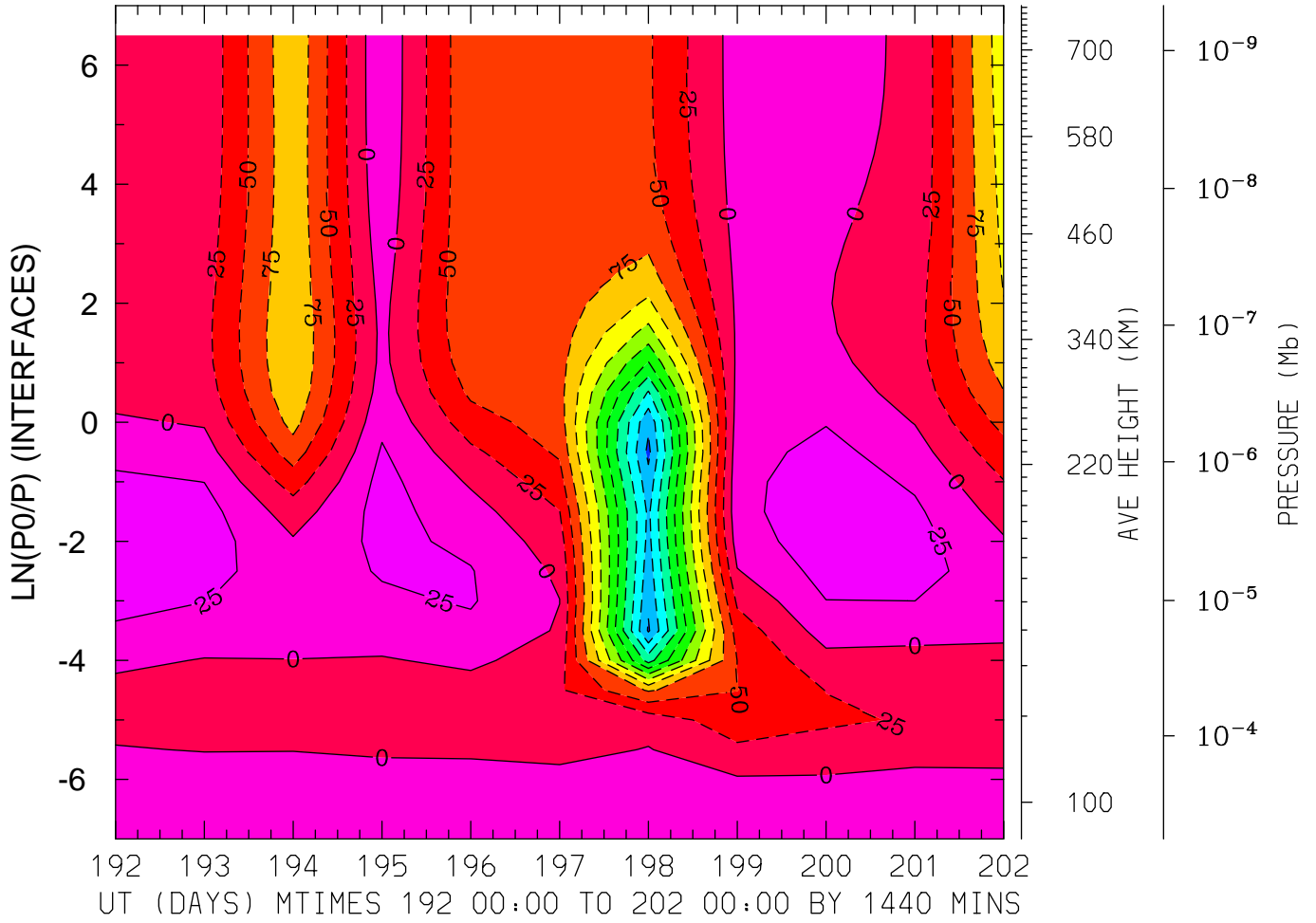
MIN,MAX= -4.7410E+02 7.5641E+02 INTERVAL= 1.0000E+02
FIRST: tiegcm2.0_res5.0_jul2000_weimer_imf_prim_001.nc
LAST: tiegcm2.0_res5.0_jul2000_weimer_imf_prim_002.nc

NEUTRAL ZONAL WIND (M/S)
LAT=-62.50 (ZONAL MEANS)



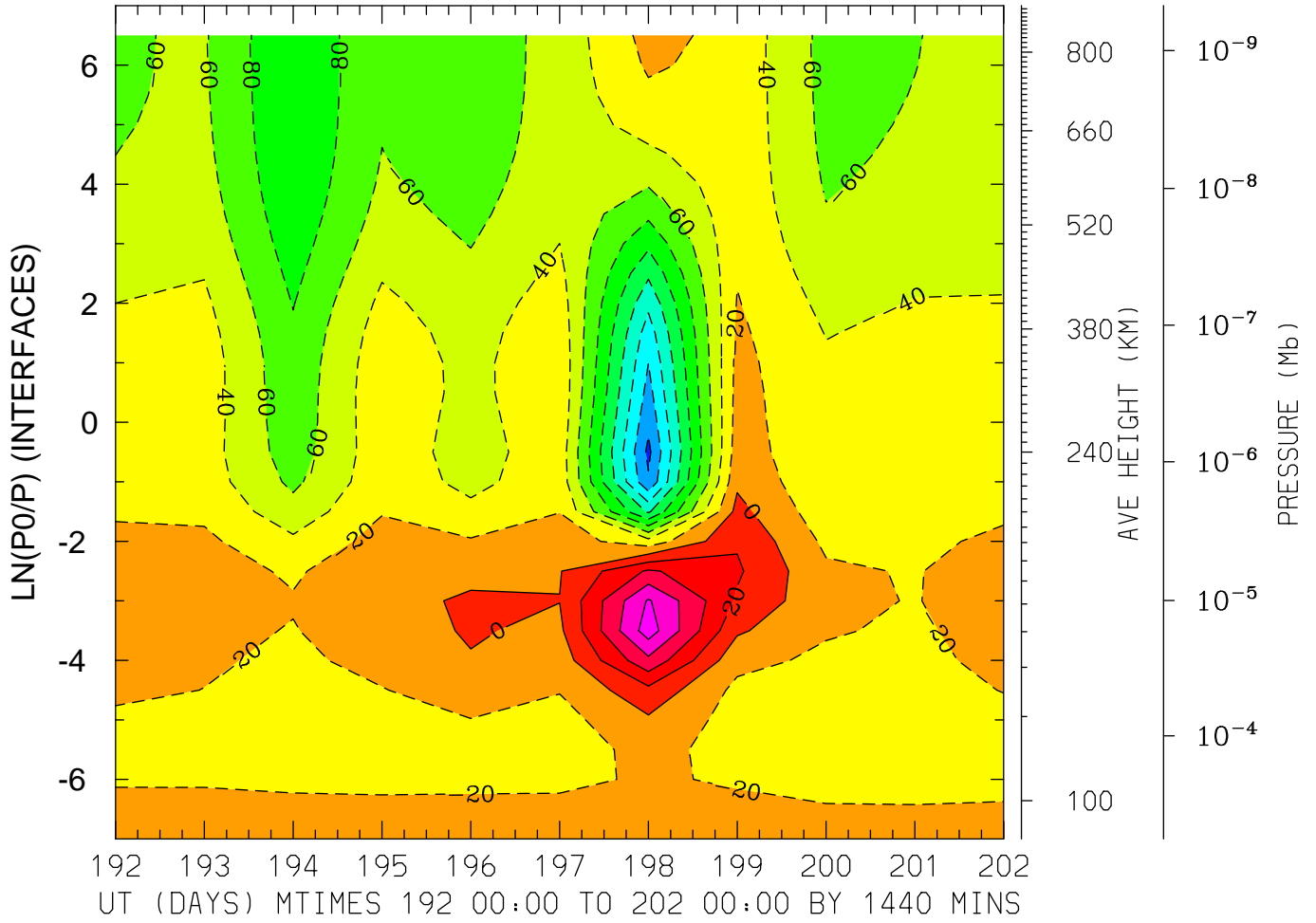
MIN,MAX= -2.0650E+02 1.4186E+02 INTERVAL= 2.5000E+01
FIRST: tiegcm2.0_res5.0_jul2000_weimer_imf_prim_001.nc
LAST: tiegcm2.0_res5.0_jul2000_weimer_imf_prim_002.nc

NEUTRAL ZONAL WIND (M/S)
LAT=-42.50 LOCAL TIME= 0.00



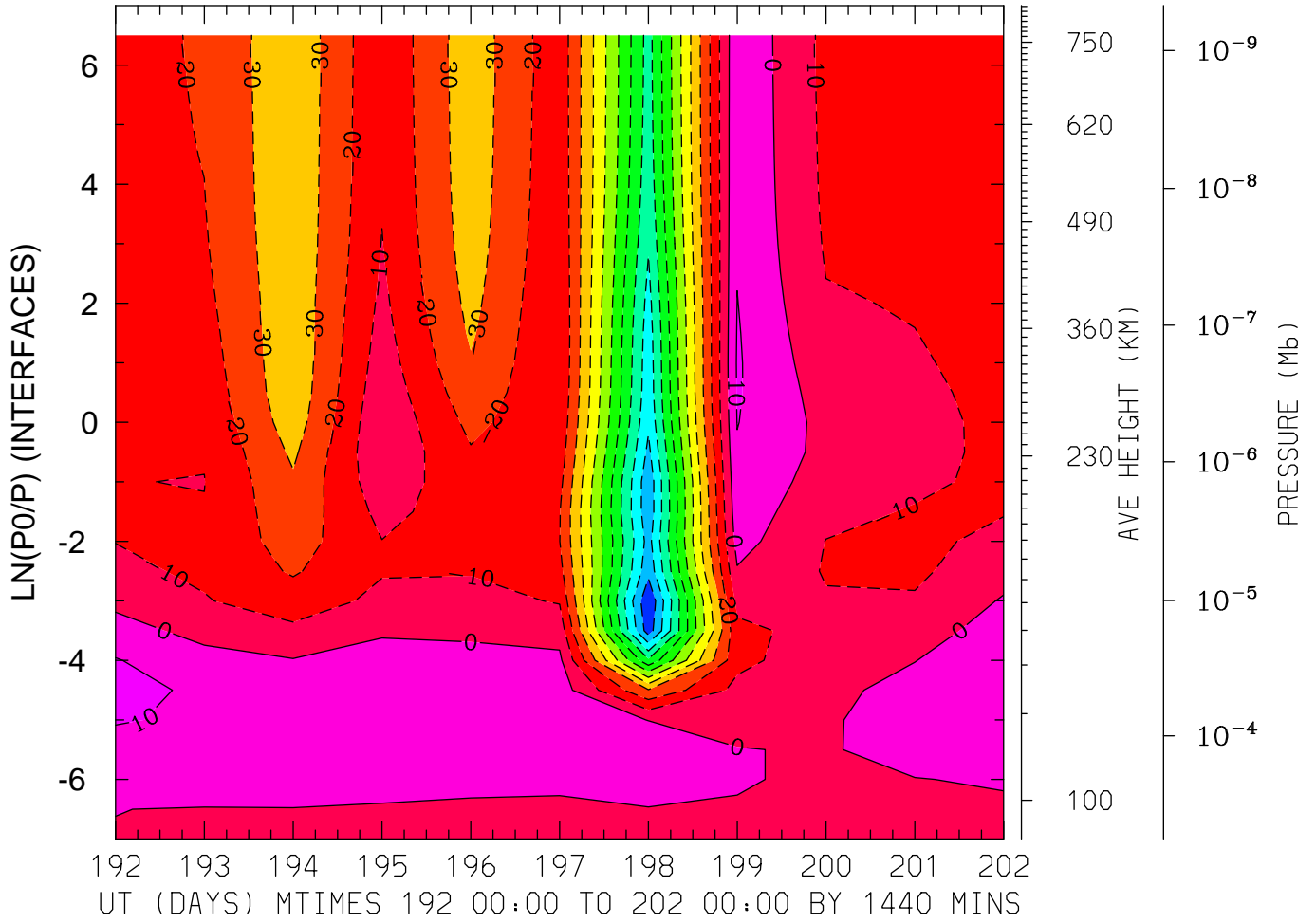
MIN,MAX= -2.8130E+02 4.2207E+01 INTERVAL= 2.5000E+01
FIRST: tiegcm2.0_res5.0_jul2000_weimer_imf_prim_001.nc
LAST: tiegcm2.0_res5.0_jul2000_weimer_imf_prim_002.nc

NEUTRAL ZONAL WIND (M/S)
LAT=-42.50 LOCAL TIME=12.00



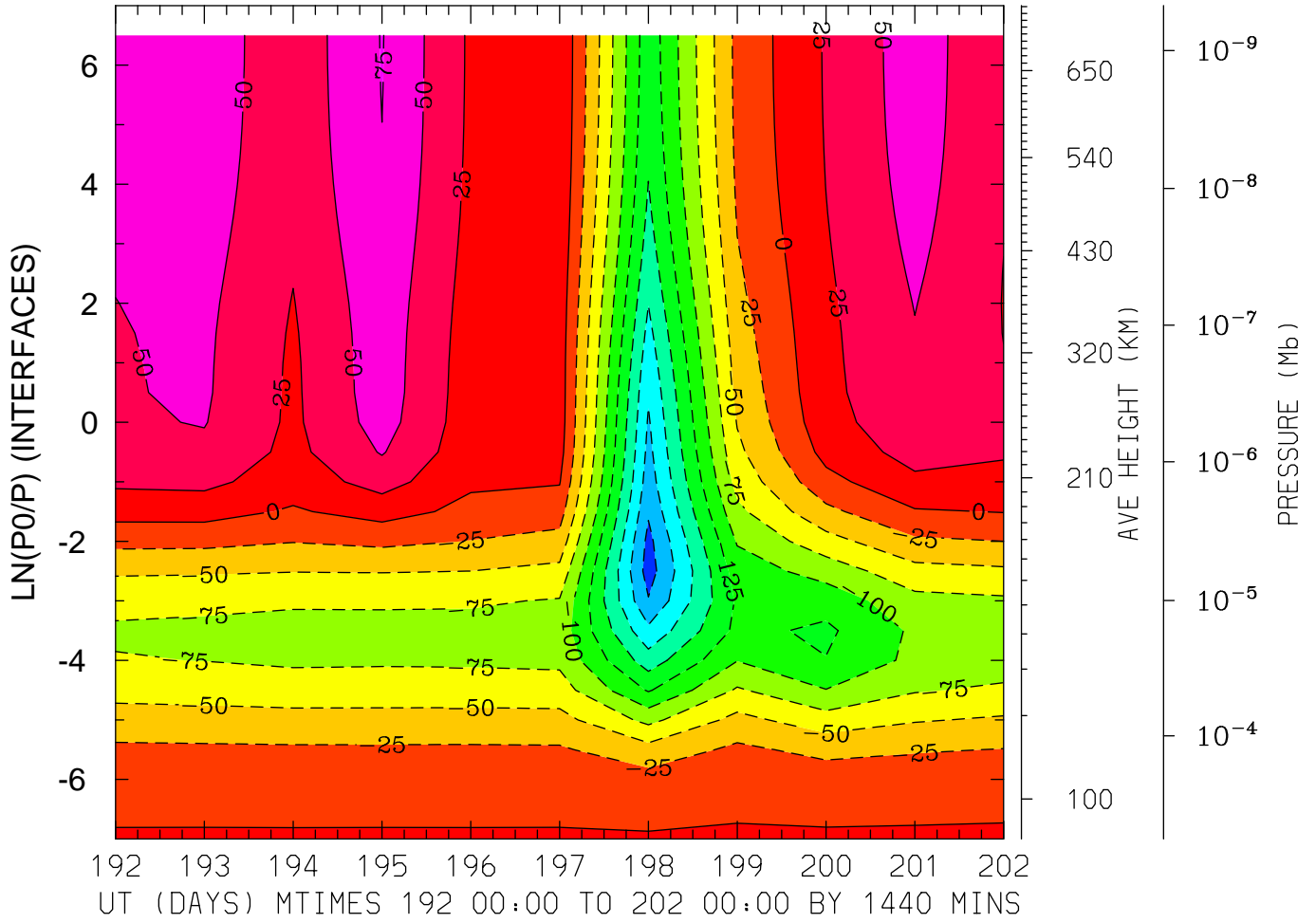
MIN,MAX= -1.8476E+02 9.0225E+01 INTERVAL= 2.0000E+01
FIRST: tiegcm2.0_res5.0_jul2000_weimer_imf_prim_001.nc
LAST: tiegcm2.0_res5.0_jul2000_weimer_imf_prim_002.nc

NEUTRAL ZONAL WIND (M/S)
LAT=-42.50 (ZONAL MEANS)



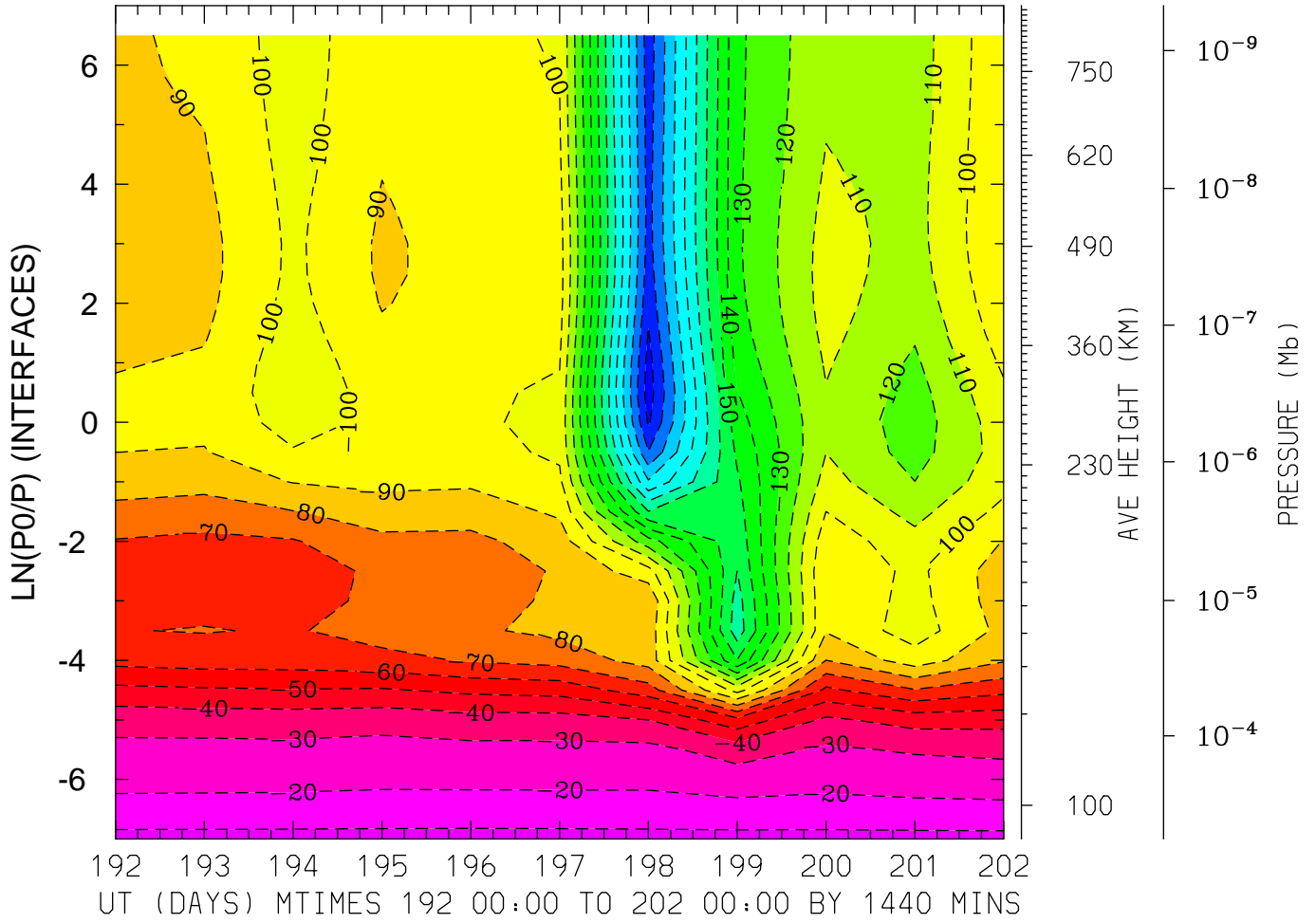
MIN,MAX= -1.1911E+02 1.2933E+01 INTERVAL= 1.0000E+01
FIRST: tiegcm2.0_res5.0_jul2000_weimer_imf_prim_001.nc
LAST: tiegcm2.0_res5.0_jul2000_weimer_imf_prim_002.nc

NEUTRAL ZONAL WIND (M/S)
LAT= -2.50 LOCAL TIME= 0.00



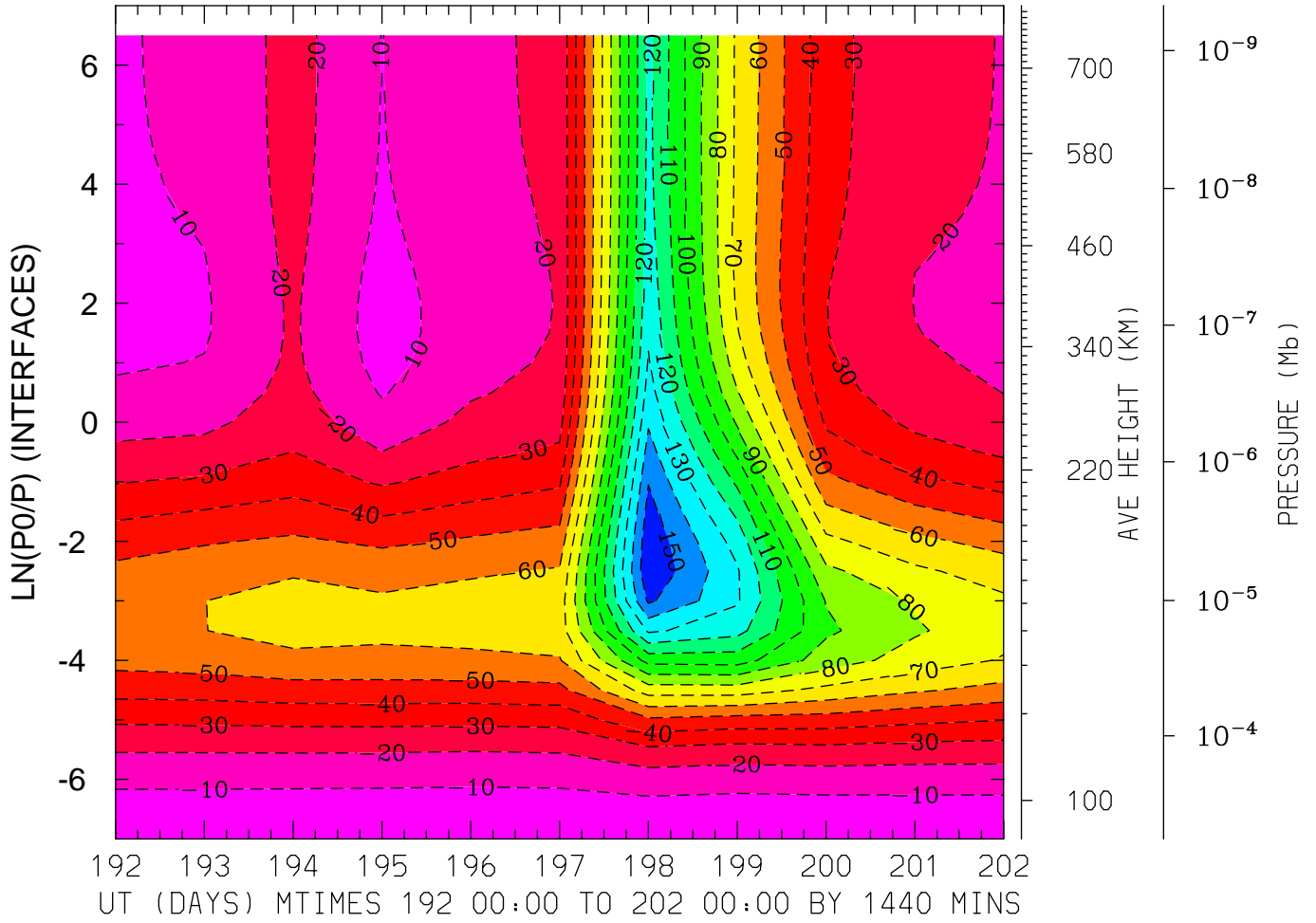
MIN,MAX= -2.3640E+02 7.6095E+01 INTERVAL= 2.5000E+01
FIRST: tiegcm2.0_res5.0_jul2000_weimer_imf_prim_001.nc
LAST: tiegcm2.0_res5.0_jul2000_weimer_imf_prim_002.nc

NEUTRAL ZONAL WIND (M/S)
LAT= -2.50 LOCAL TIME=12.00



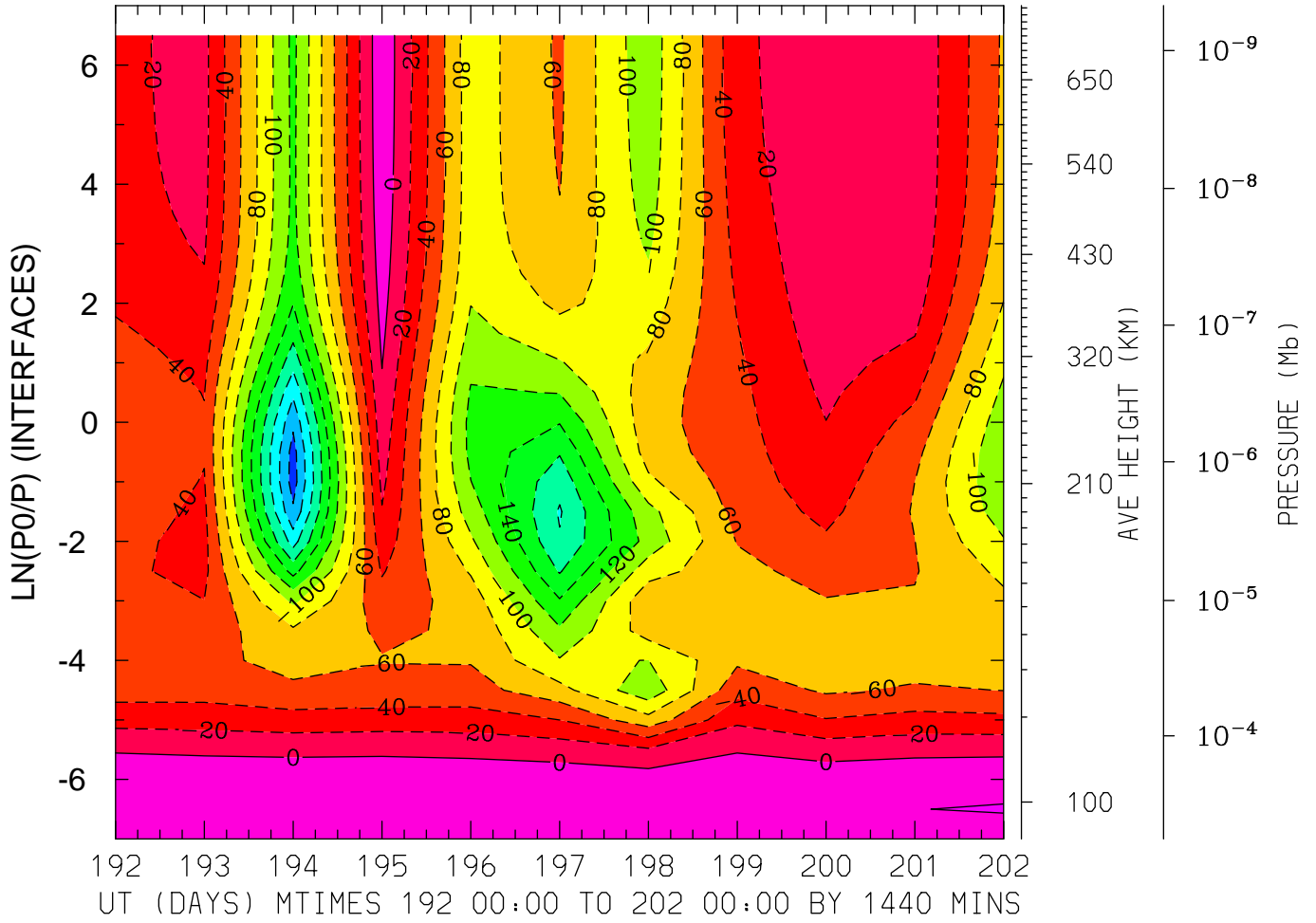
MIN,MAX= -2.2522E+02 -6.8856E+00 INTERVAL= 1.0000E+01
FIRST: tiegcm2.0_res5.0_jul2000_weimer_imf_prim_001.nc
LAST: tiegcm2.0_res5.0_jul2000_weimer_imf_prim_002.nc

NEUTRAL ZONAL WIND (M/S)
LAT= -2.50 (ZONAL MEANS)



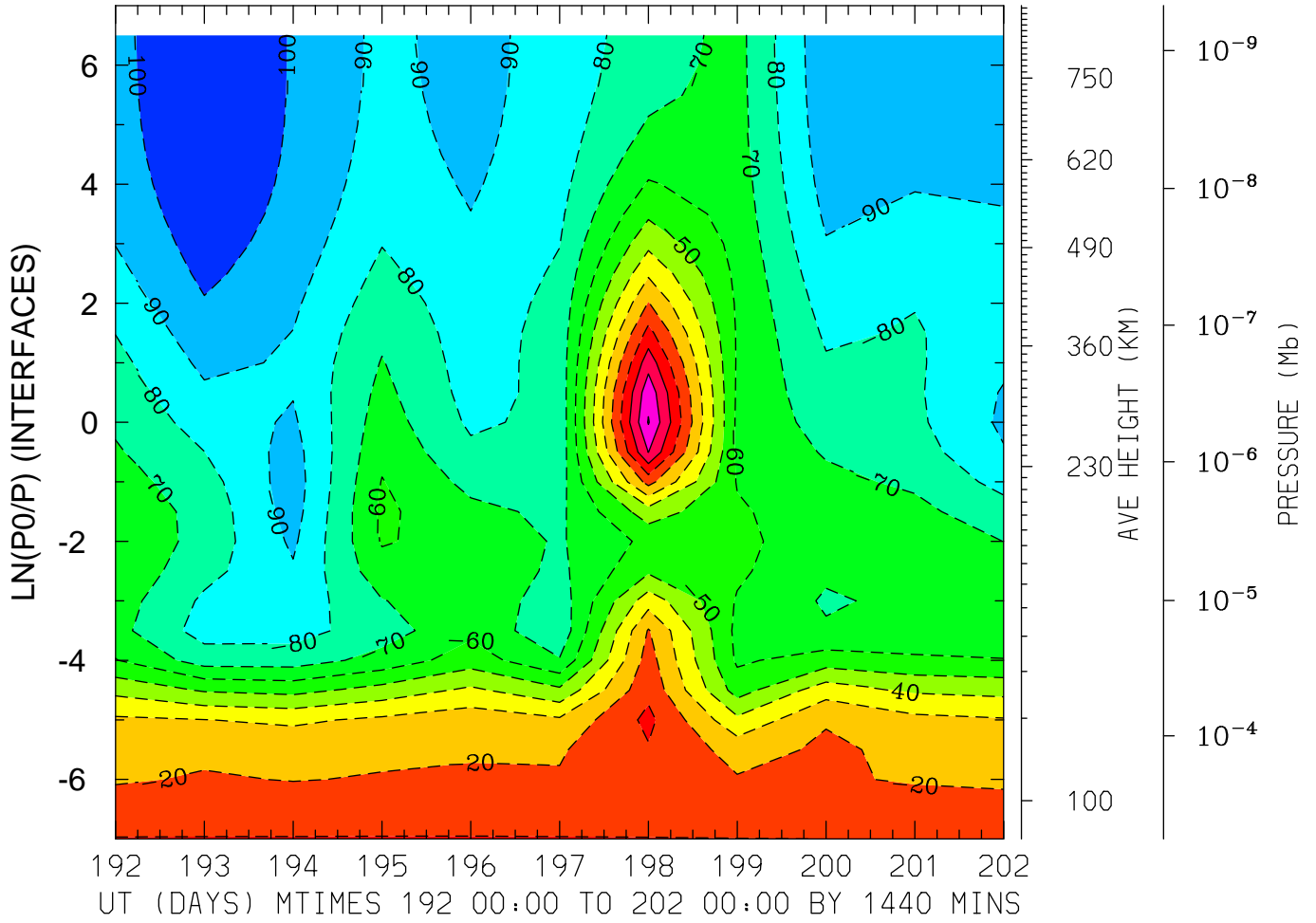
MIN,MAX= -1.5855E+02 -9.4323E-02 INTERVAL= 1.0000E+01
FIRST: tiegcm2.0_res5.0_jul2000_weimer_imf_prim_001.nc
LAST: tiegcm2.0_res5.0_jul2000_weimer_imf_prim_002.nc

NEUTRAL ZONAL WIND (M/S)
LAT= 37.50 LOCAL TIME= 0.00



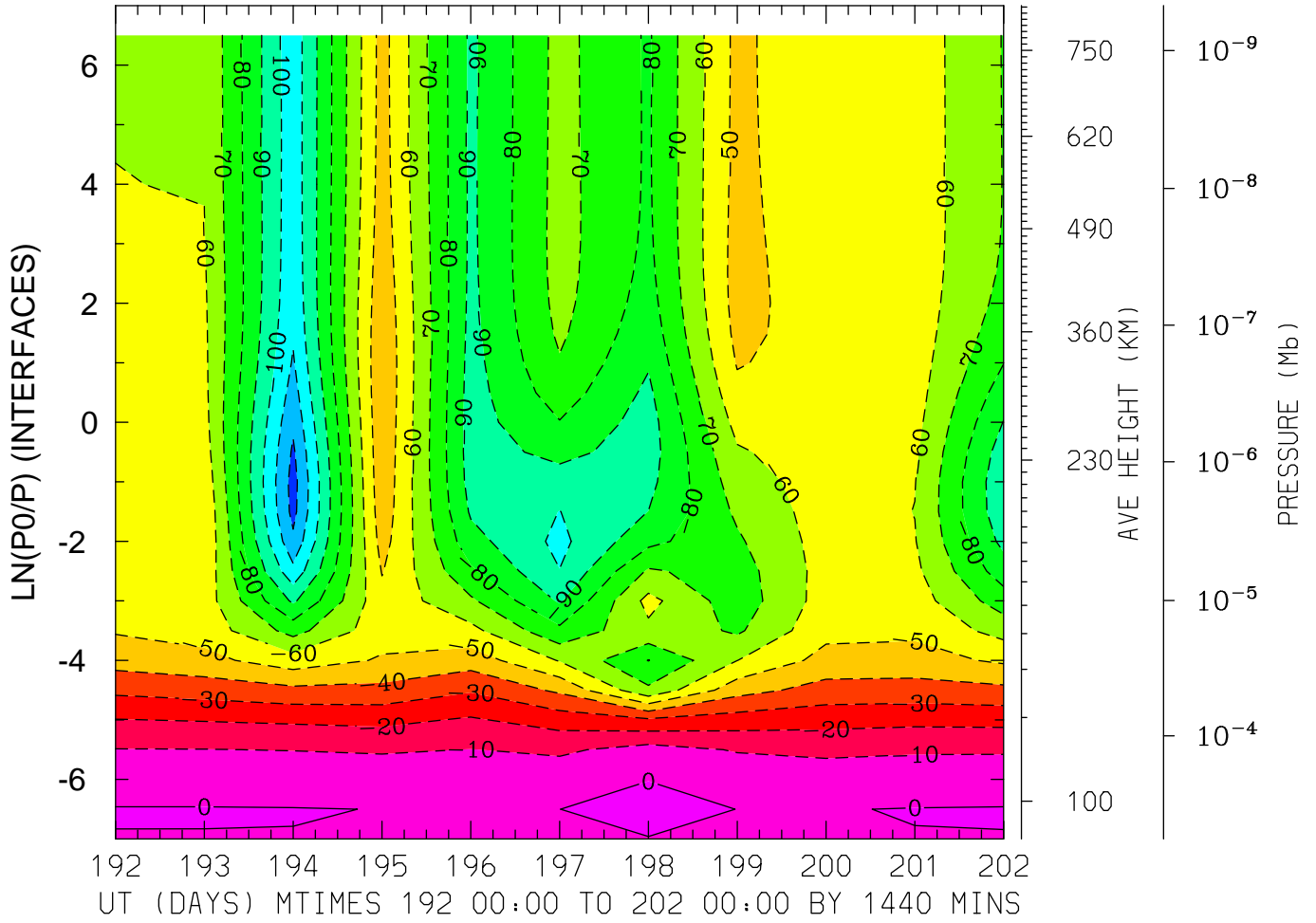
MIN,MAX= -2.2903E+02 2.0953E+01 INTERVAL= 2.0000E+01
FIRST: tiegcm2.0_res5.0_jul2000_weimer_imf_prim_001.nc
LAST: tiegcm2.0_res5.0_jul2000_weimer_imf_prim_002.nc

NEUTRAL ZONAL WIND (M/S)
LAT= 37.50 LOCAL TIME=12.00



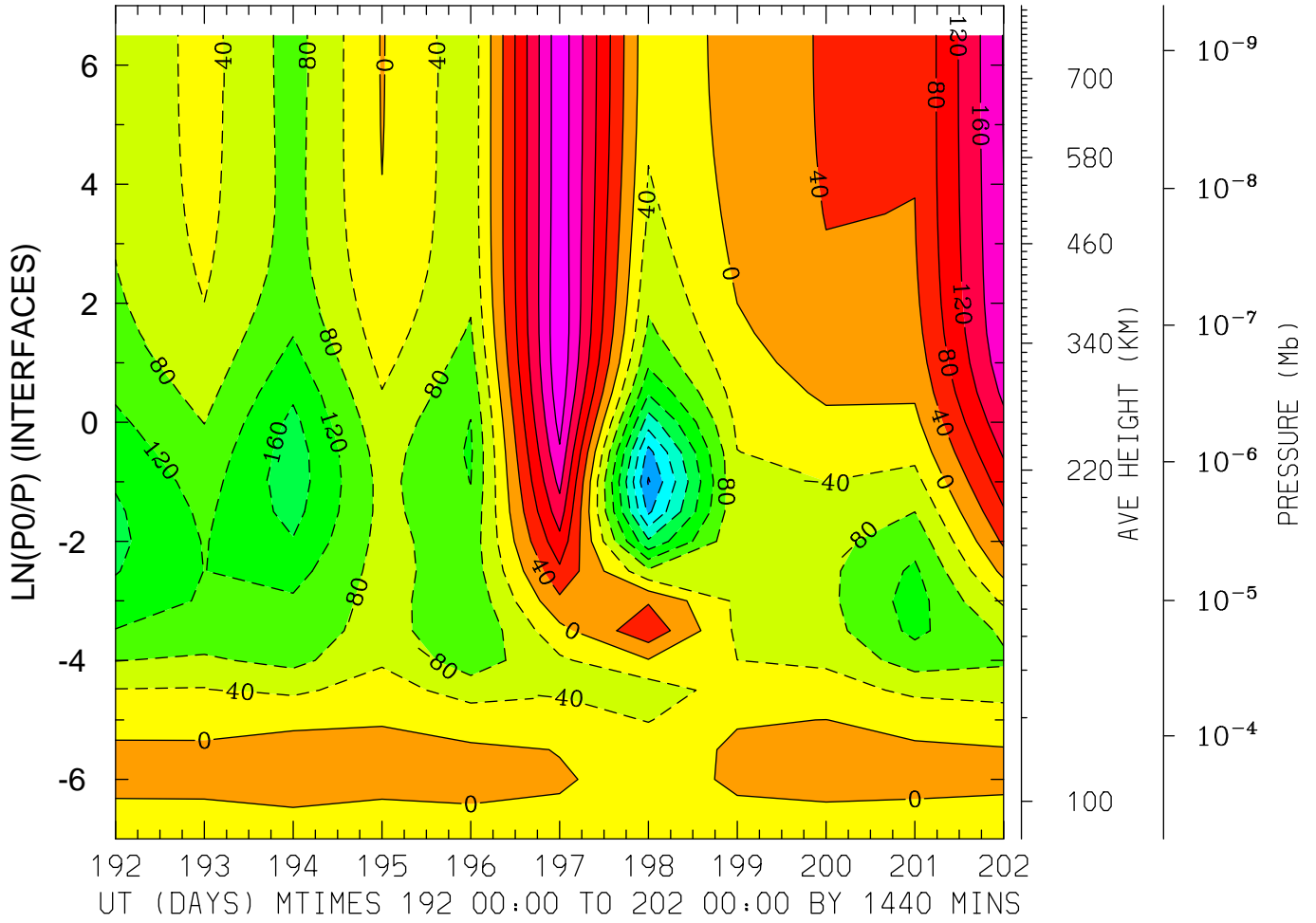
MIN,MAX= -1.0924E+02 2.0755E+01 INTERVAL= 1.0000E+01
FIRST: tiegcm2.0_res5.0_jul2000_weimer_imf_prim_001.nc
LAST: tiegcm2.0_res5.0_jul2000_weimer_imf_prim_002.nc

NEUTRAL ZONAL WIND (M/S)
LAT= 37.50 (ZONAL MEANS)



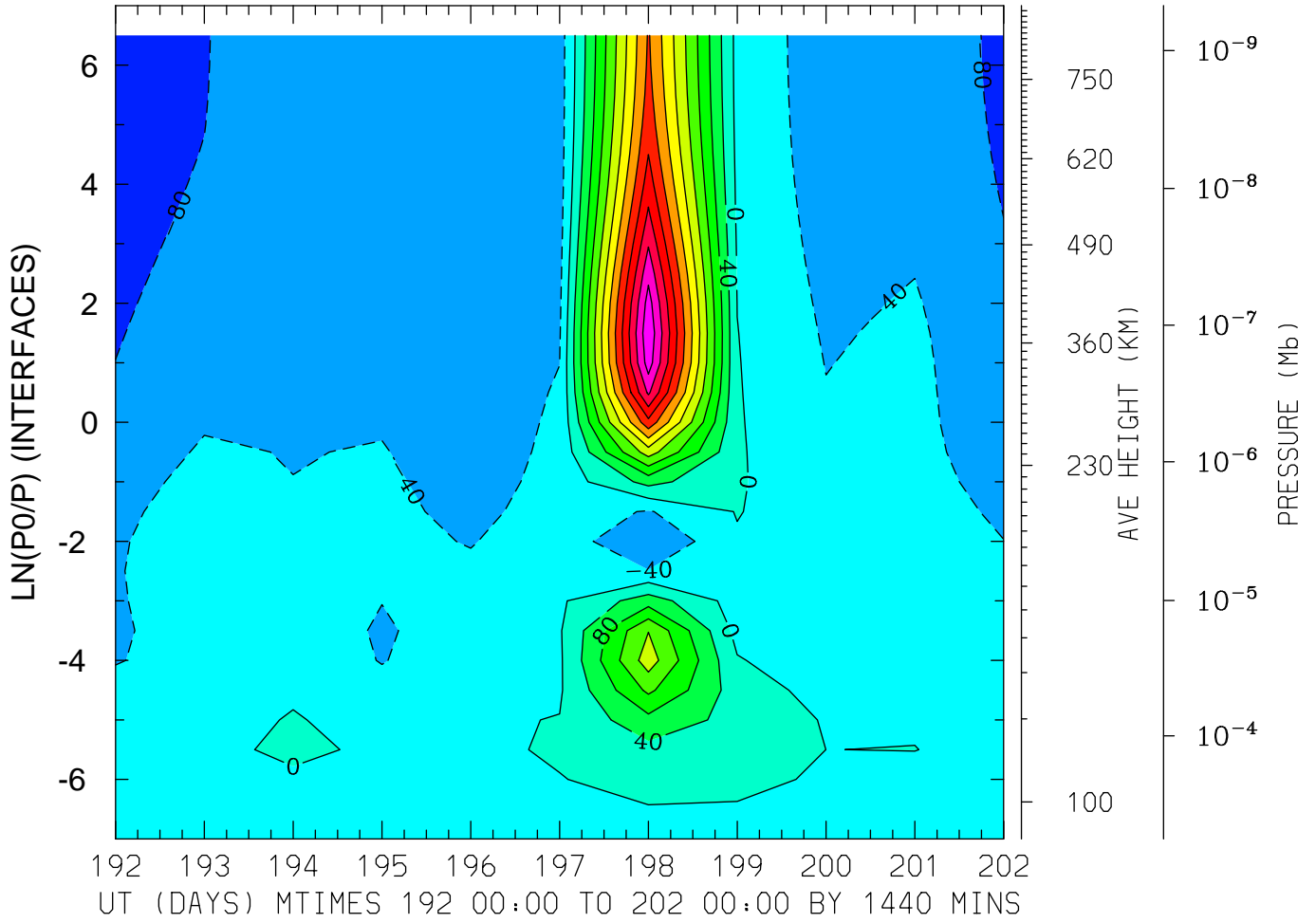
MIN,MAX= -1.2385E+02 1.5053E+00 INTERVAL= 1.0000E+01
FIRST: tiegcm2.0_res5.0_jul2000_weimer_imf_prim_001.nc
LAST: tiegcm2.0_res5.0_jul2000_weimer_imf_prim_002.nc

NEUTRAL ZONAL WIND (M/S)
LAT= 57.50 LOCAL TIME= 0.00



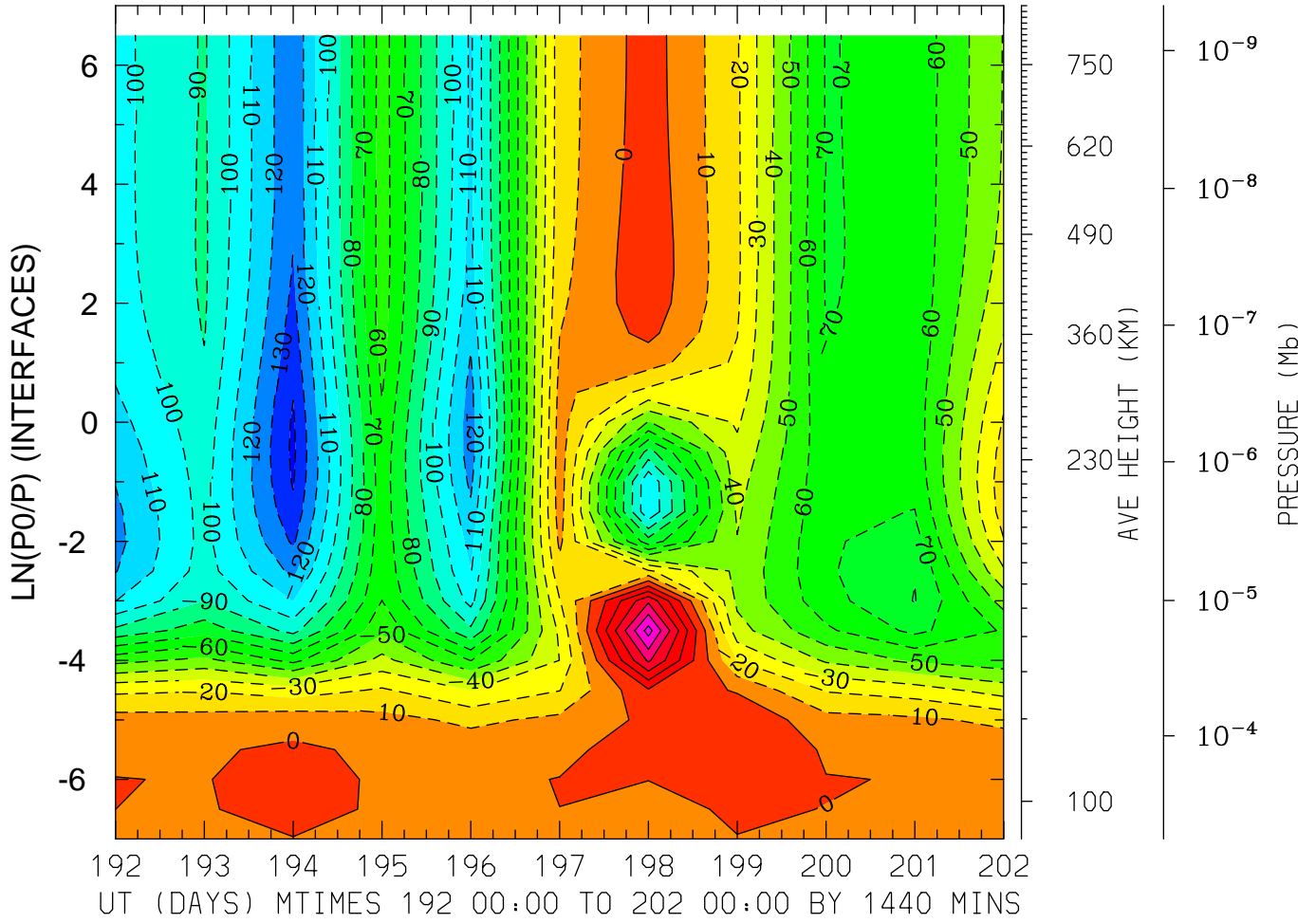
MIN,MAX= -3.2480E+02 2.3390E+02 INTERVAL= 4.0000E+01
FIRST: tiegcm2.0_res5.0_jul2000_weimer_imf_prim_001.nc
LAST: tiegcm2.0_res5.0_jul2000_weimer_imf_prim_002.nc

NEUTRAL ZONAL WIND (M/S)
LAT= 57.50 LOCAL TIME=12.00



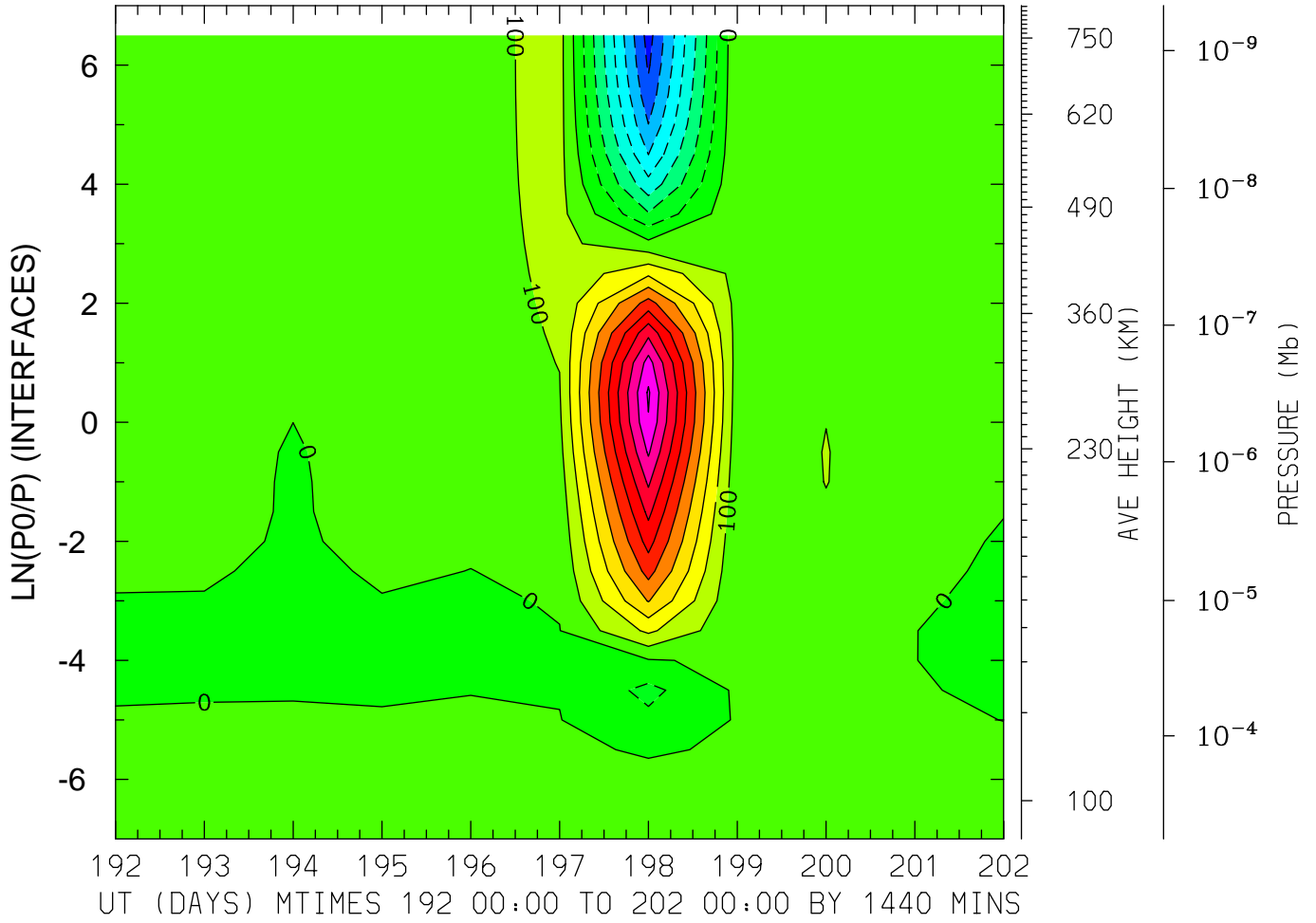
MIN,MAX= -8.7941E+01 4.7244E+02 INTERVAL= 4.0000E+01
FIRST: tiegcm2.0_res5.0_jul2000_weimer_imf_prim_001.nc
LAST: tiegcm2.0_res5.0_jul2000_weimer_imf_prim_002.nc

NEUTRAL ZONAL WIND (M/S)
LAT= 57.50 (ZONAL MEANS)



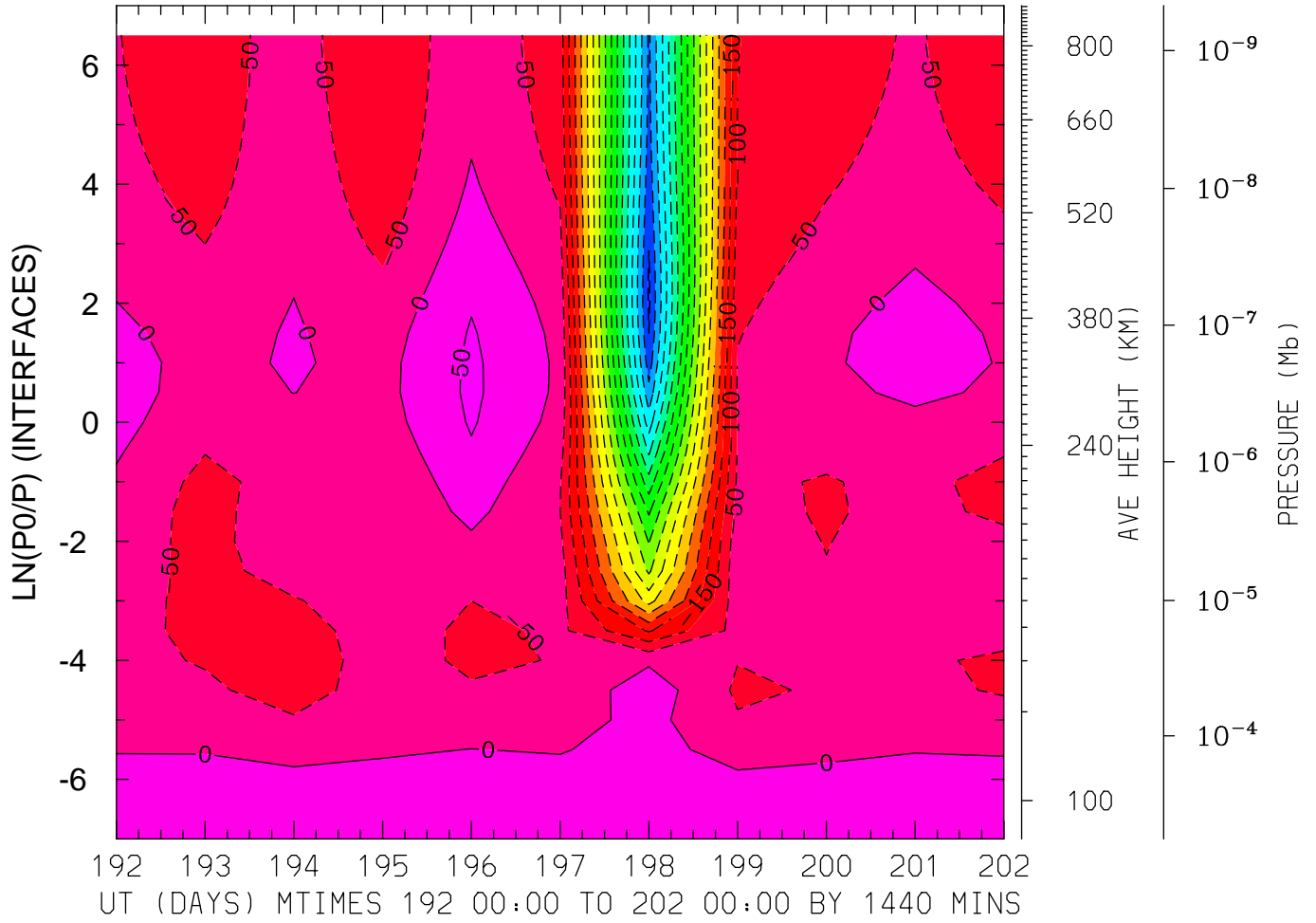
MIN,MAX= -1.4211E+02 6.4200E+01 INTERVAL= 1.0000E+01
FIRST: tiegcm2.0_res5.0_jul2000_weimer_imf_prim_001.nc
LAST: tiegcm2.0_res5.0_jul2000_weimer_imf_prim_002.nc

NEUTRAL MERIDIONAL WIND (M/S)
LAT=-62.50 LOCAL TIME= 0.00



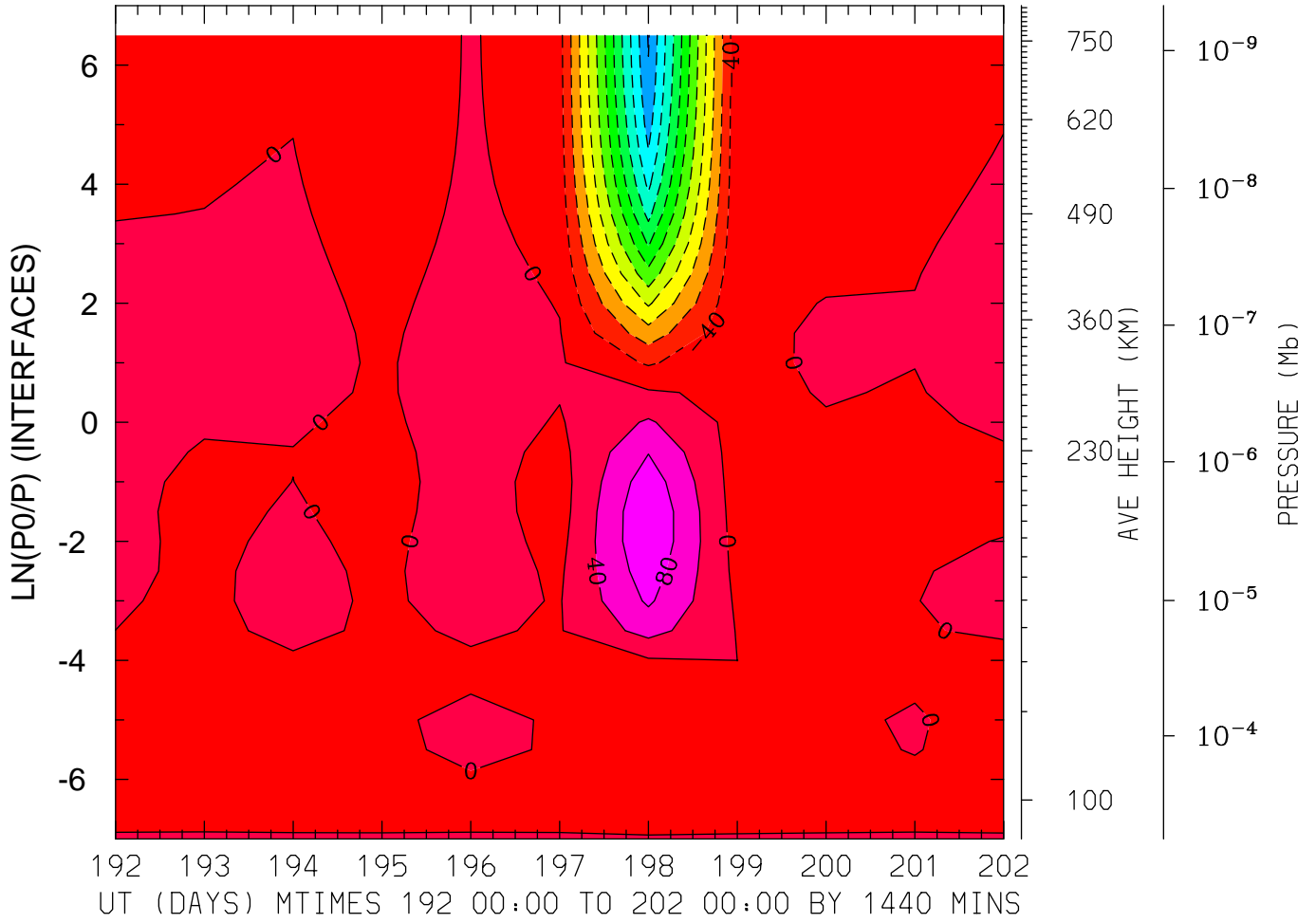
MIN,MAX= -7.4133E+02 1.0140E+03 INTERVAL= 1.0000E+02
FIRST: tiegcm2.0_res5.0_jul2000_weimer_imf_prim_001.nc
LAST: tiegcm2.0_res5.0_jul2000_weimer_imf_prim_002.nc

NEUTRAL MERIDIONAL WIND (M/S)
LAT=-62.50 LOCAL TIME=12.00



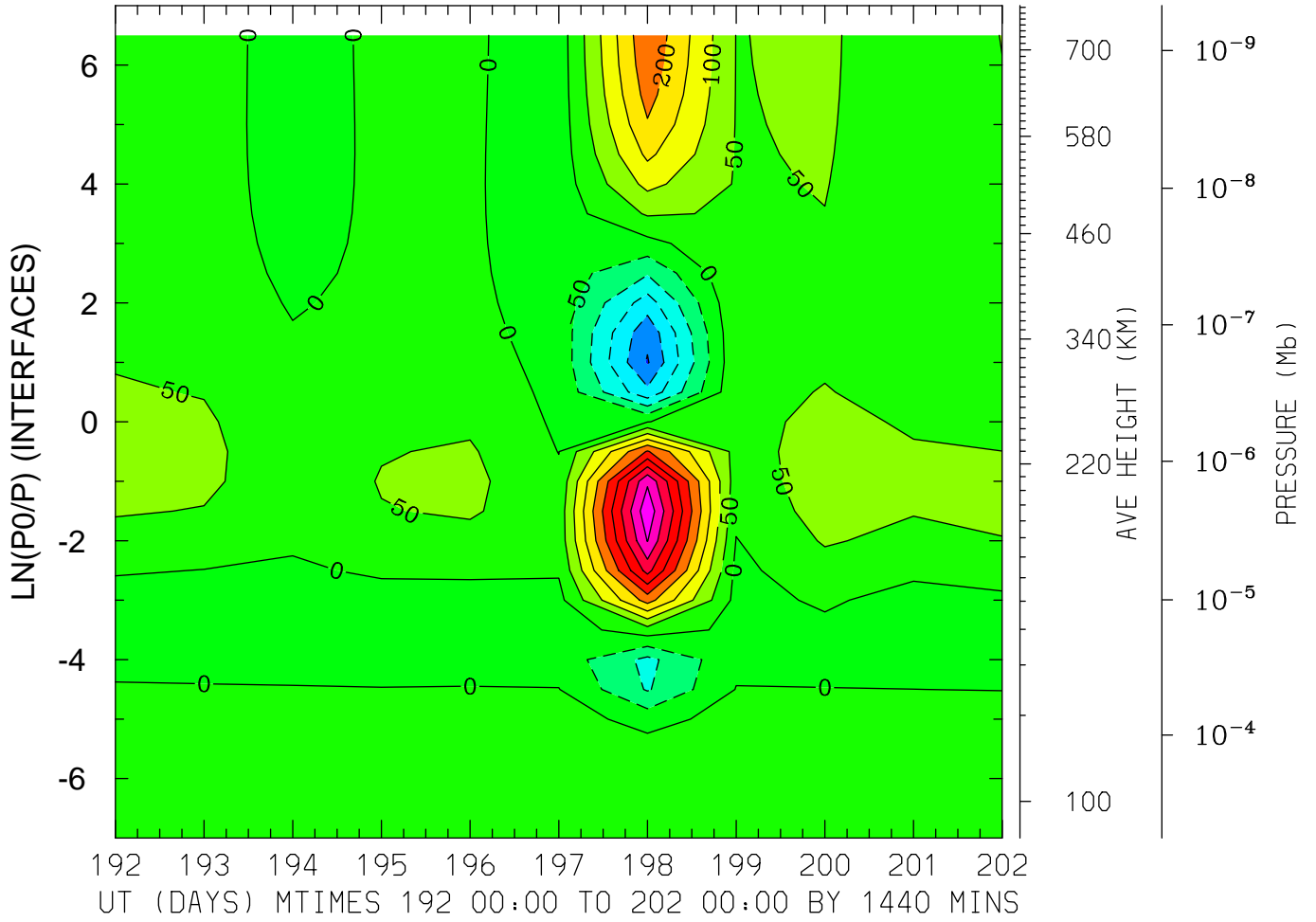
MIN,MAX= -8.5845E+02 5.9375E+01 INTERVAL= 5.0000E+01
FIRST: tiegcm2.0_res5.0_jul2000_weimer_imf_prim_001.nc
LAST: tiegcm2.0_res5.0_jul2000_weimer_imf_prim_002.nc

NEUTRAL MERIDIONAL WIND (M/S)
LAT=-62.50 (ZONAL MEANS)



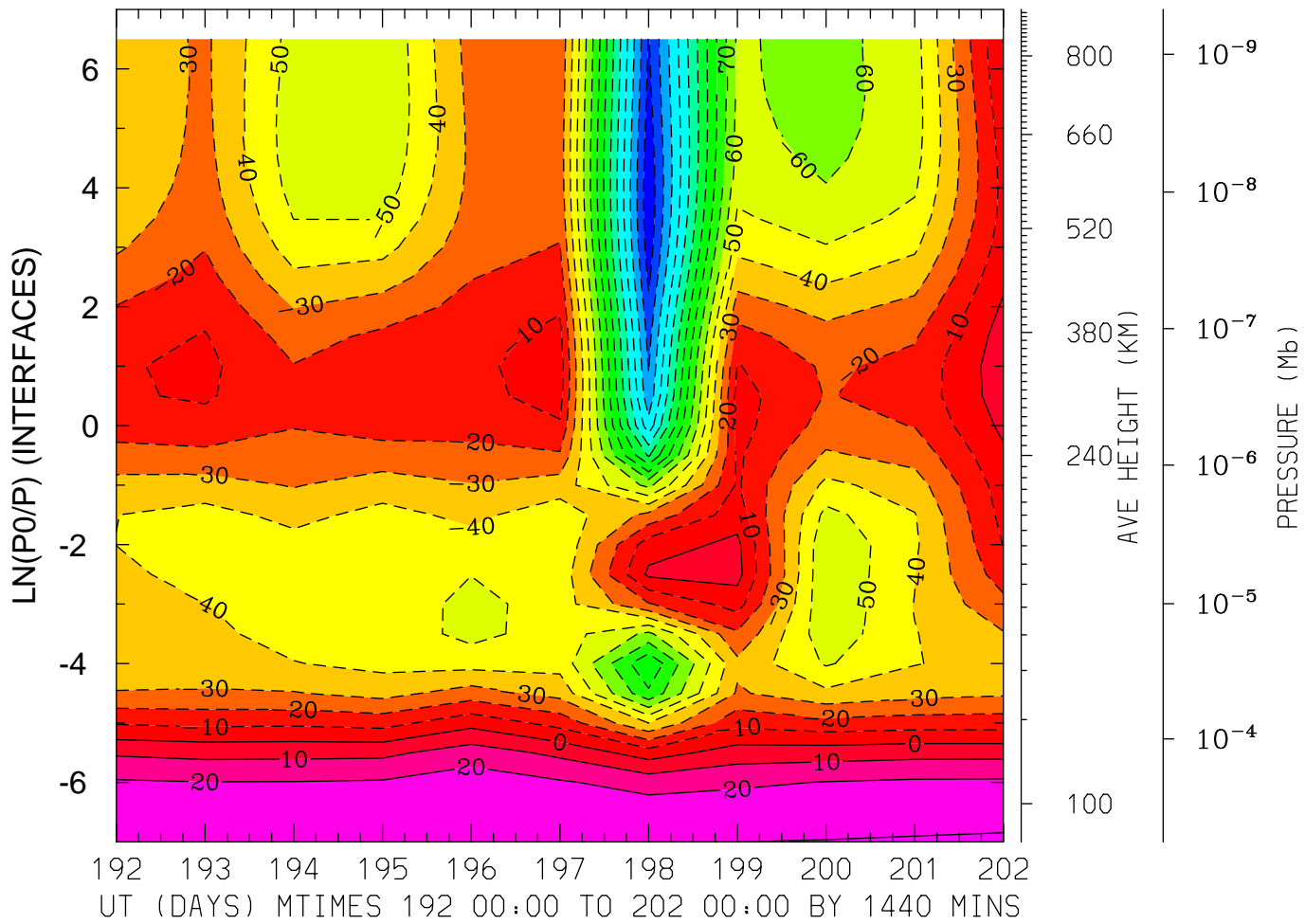
MIN,MAX= -4.4339E+02 1.1831E+02 INTERVAL= 4.0000E+01
FIRST: tiegcm2.0_res5.0_jul2000_weimer_imf_prim_001.nc
LAST: tiegcm2.0_res5.0_jul2000_weimer_imf_prim_002.nc

NEUTRAL MERIDIONAL WIND (M/S)
LAT=-42.50 LOCAL TIME= 0.00



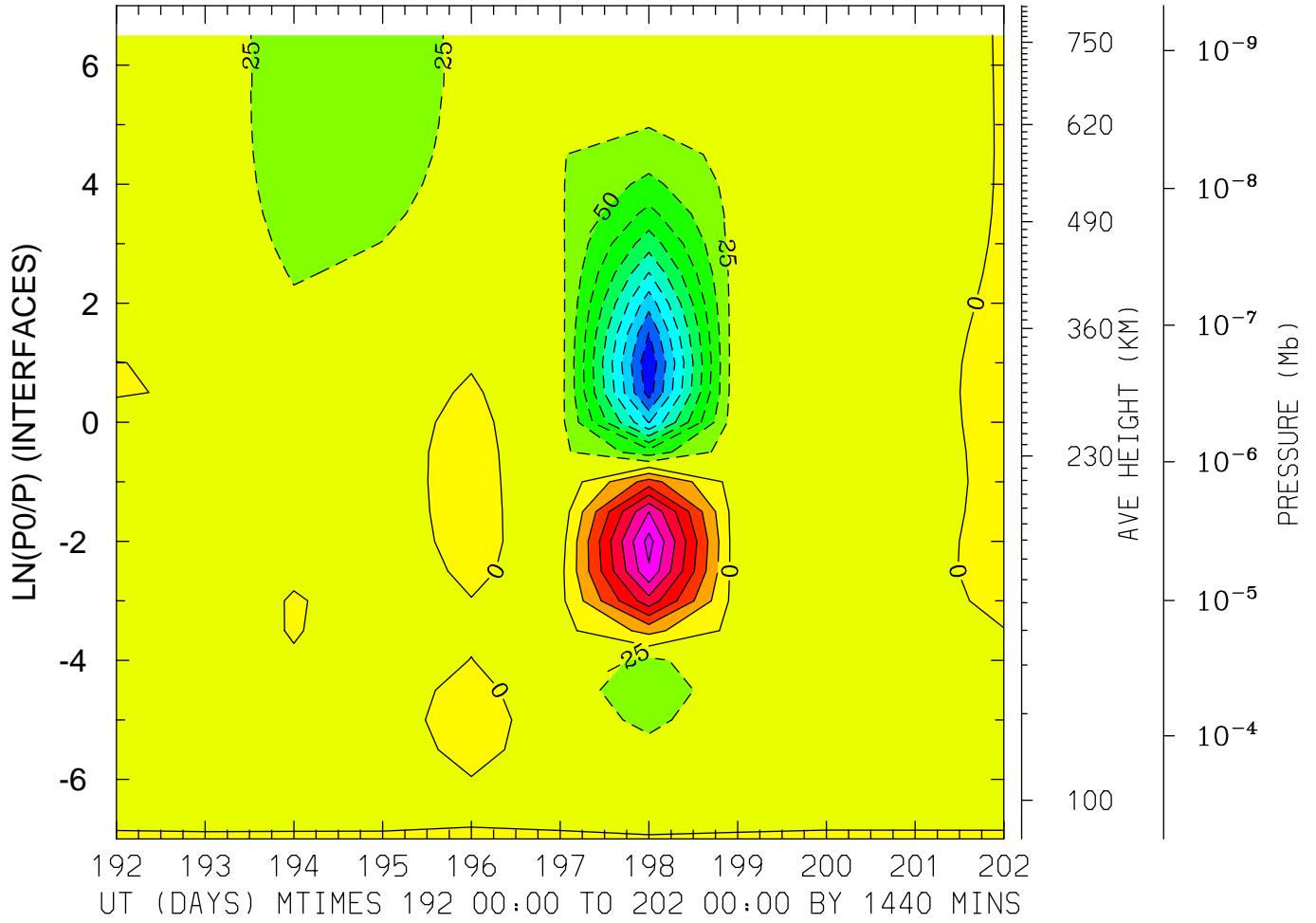
MIN,MAX= -2.5469E+02 4.8849E+02 INTERVAL= 5.0000E+01
FIRST: tiegcm2.0_res5.0_jul2000_weimer_imf_prim_001.nc
LAST: tiegcm2.0_res5.0_jul2000_weimer_imf_prim_002.nc

NEUTRAL MERIDIONAL WIND (M/S)
LAT=-42.50 LOCAL TIME=12.00



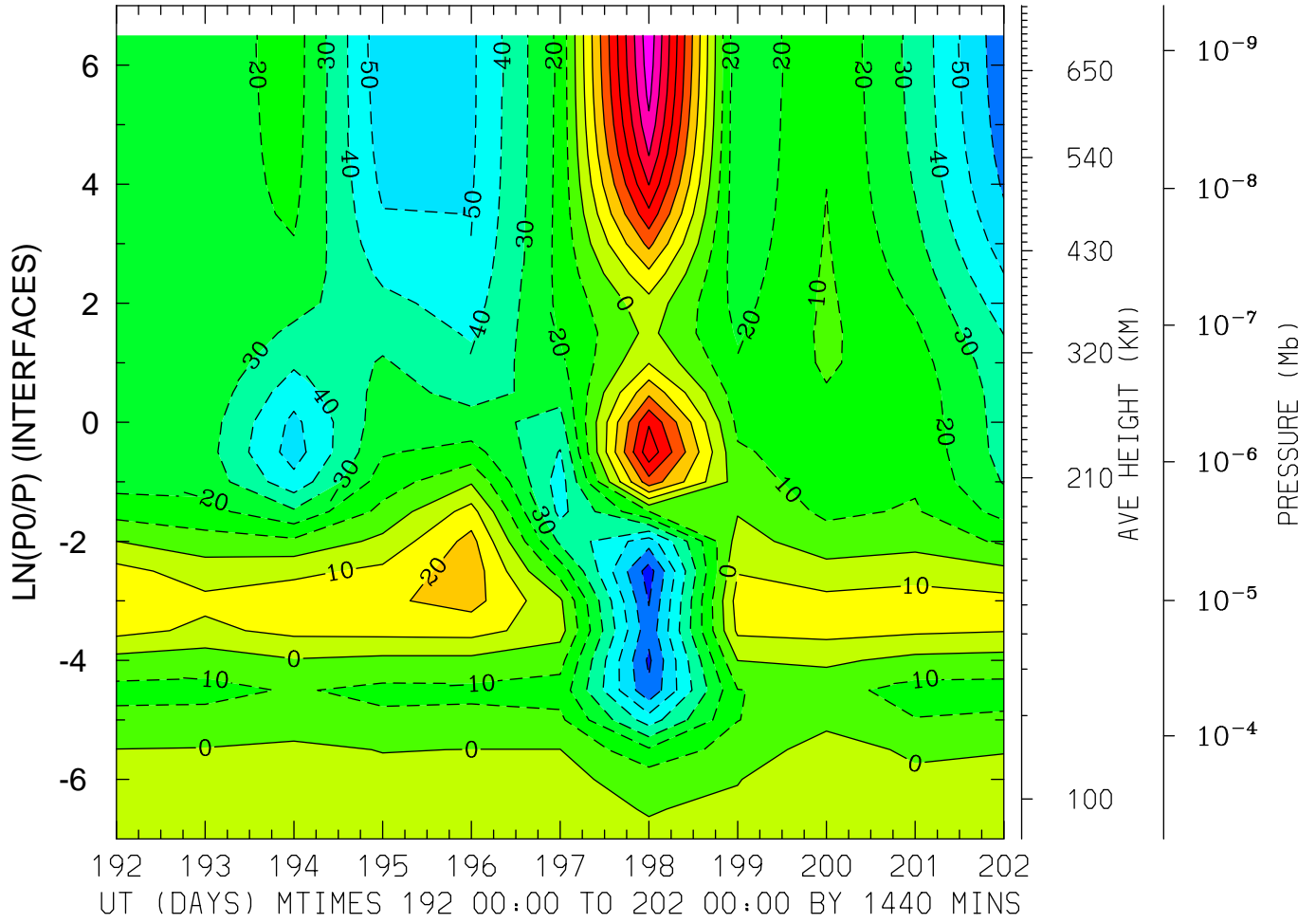
MIN,MAX= -1.5751E+02 3.0733E+01 INTERVAL= 1.0000E+01
FIRST: tiegcm2.0_res5.0_jul2000_weimer_imf_prim_001.nc
LAST: tiegcm2.0_res5.0_jul2000_weimer_imf_prim_002.nc

NEUTRAL MERIDIONAL WIND (M/S)
LAT=-42.50 (ZONAL MEANS)



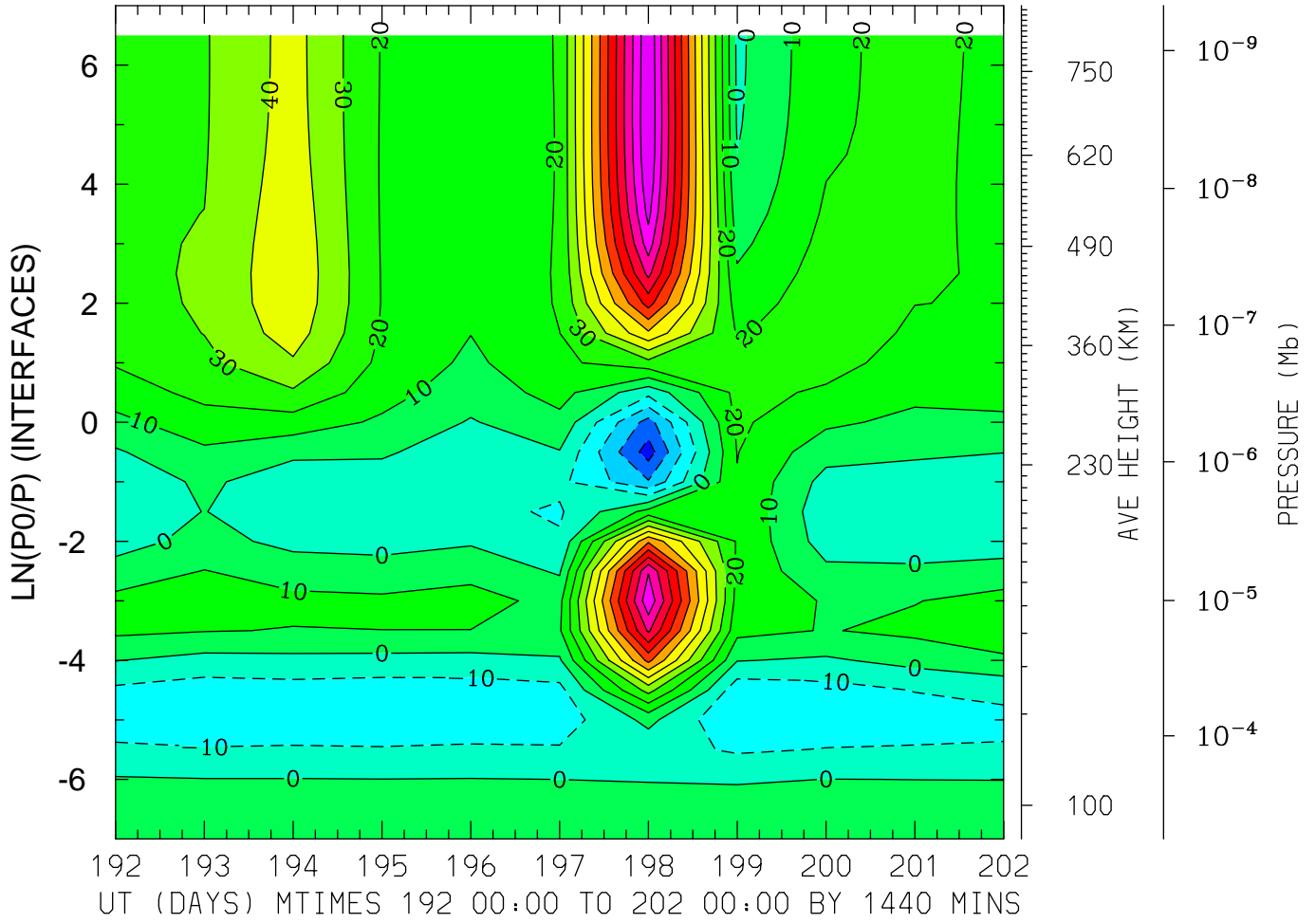
MIN,MAX= -2.4621E+02 1.8474E+02 INTERVAL= 2.5000E+01
FIRST: tiegcm2.0_res5.0_jul2000_weimer_imf_prim_001.nc
LAST: tiegcm2.0_res5.0_jul2000_weimer_imf_prim_002.nc

NEUTRAL MERIDIONAL WIND (M/S)
LAT= -2.50 LOCAL TIME= 0.00



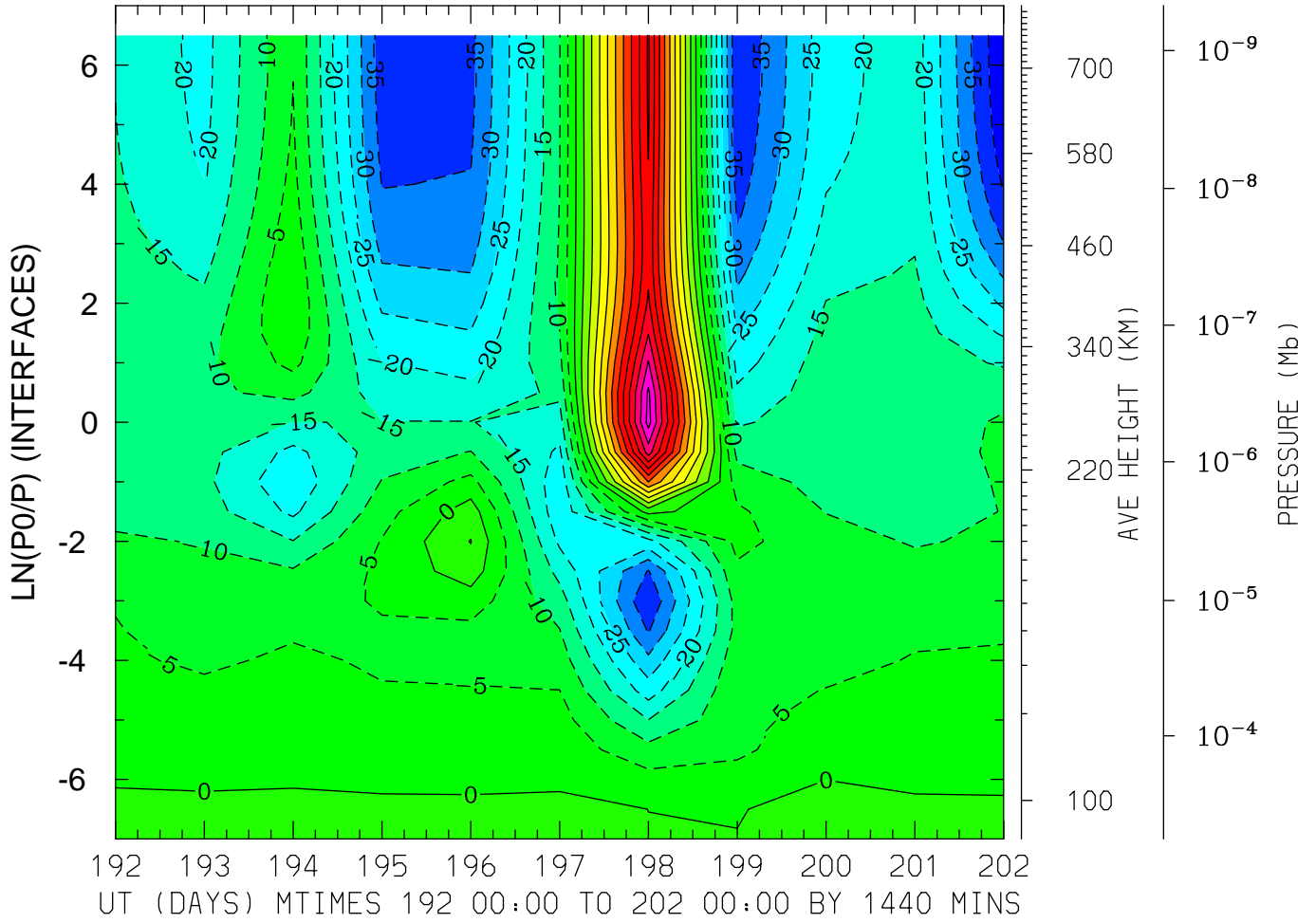
MIN,MAX= -7.4715E+01 8.6978E+01 INTERVAL= 1.0000E+01
FIRST: tiegcm2.0_res5.0_jul2000_weimer_imf_prim_001.nc
LAST: tiegcm2.0_res5.0_jul2000_weimer_imf_prim_002.nc

NEUTRAL MERIDIONAL WIND (M/S)
LAT= -2.50 LOCAL TIME=12.00



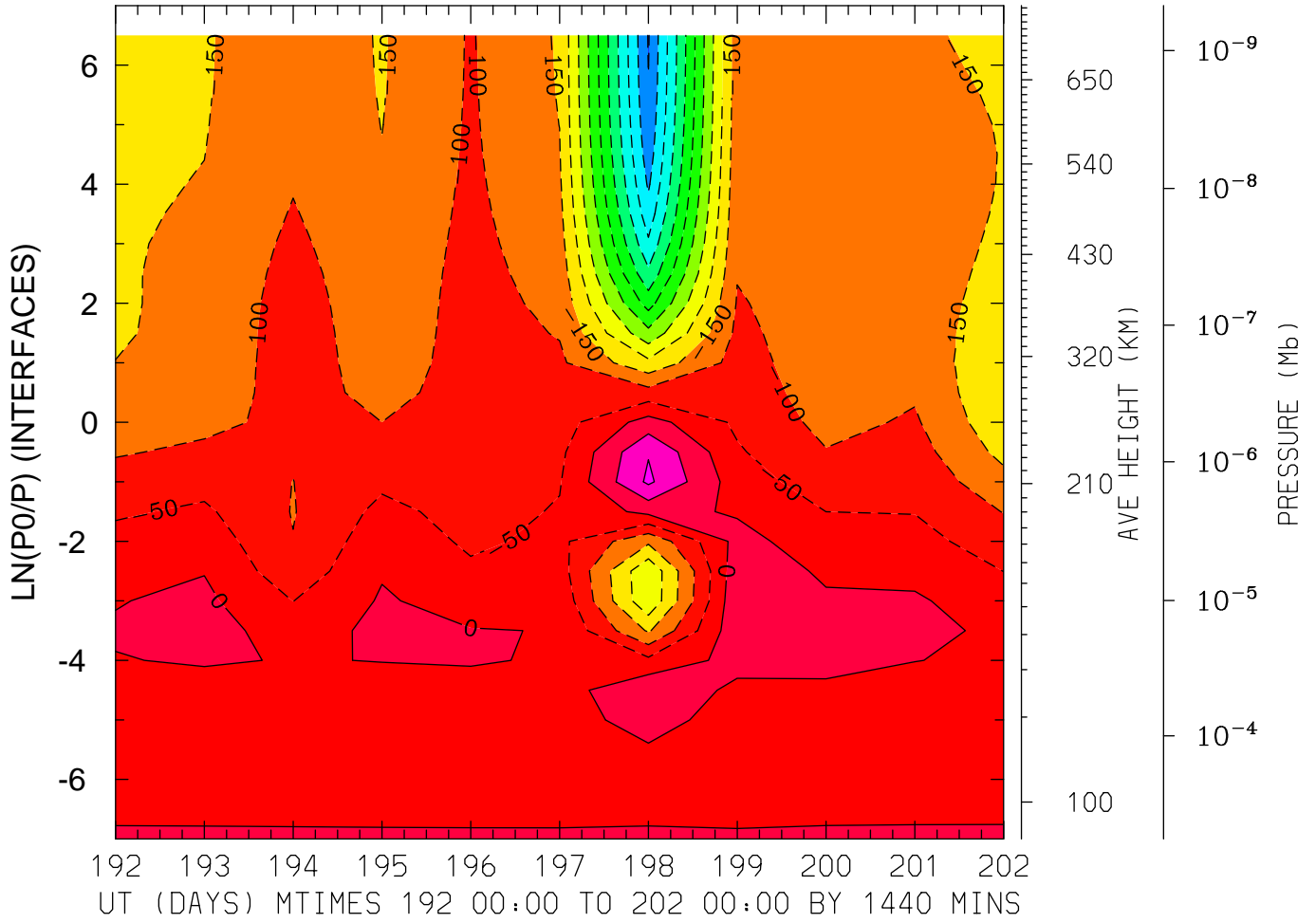
MIN,MAX= -4.4653E+01 1.2967E+02 INTERVAL= 1.0000E+01
FIRST: tiegcm2.0_res5.0_jul2000_weimer_imf_prim_001.nc
LAST: tiegcm2.0_res5.0_jul2000_weimer_imf_prim_002.nc

NEUTRAL MERIDIONAL WIND (M/S)
LAT= -2.50 (ZONAL MEANS)



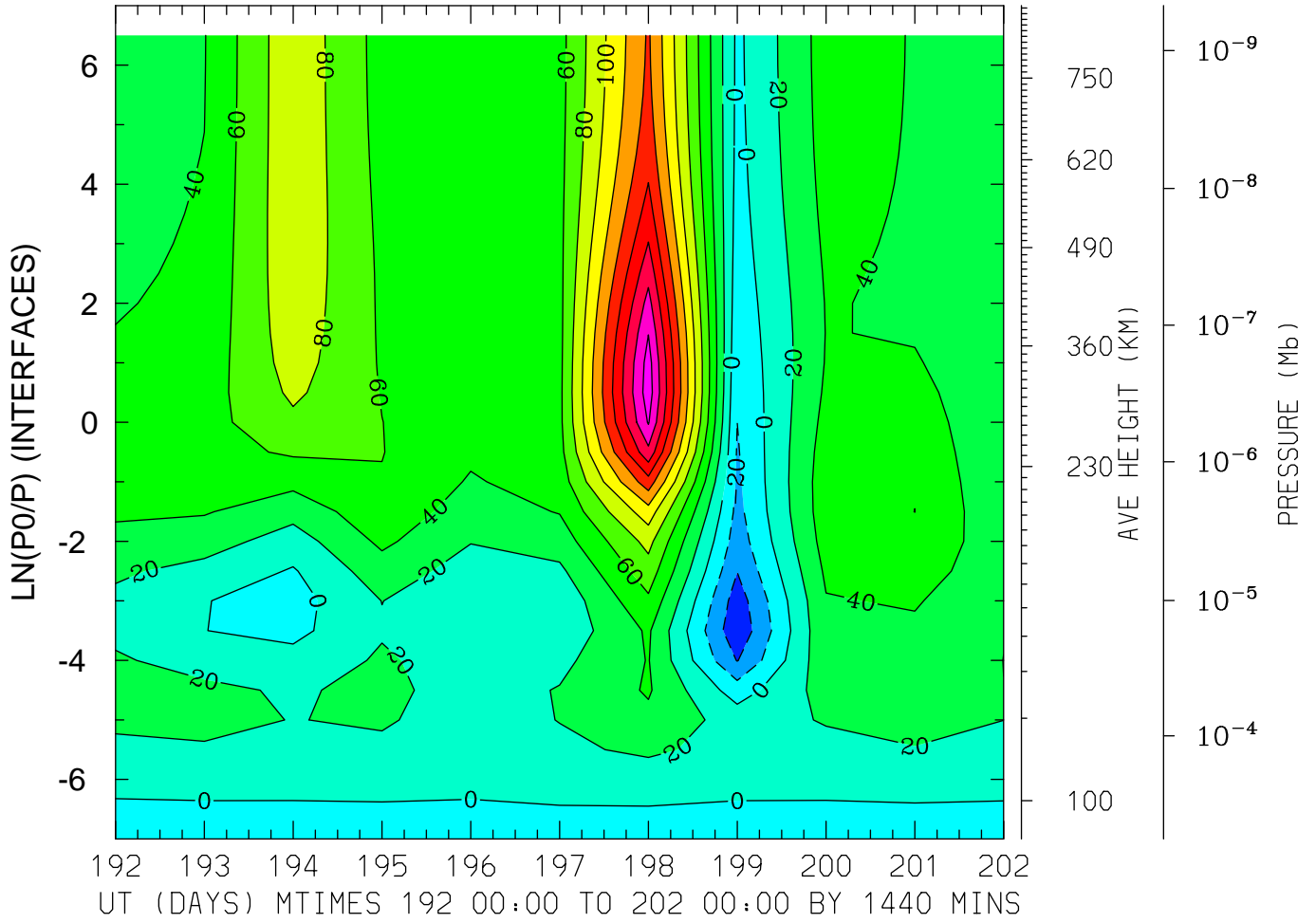
MIN,MAX= -4.4779E+01 6.1885E+01 INTERVAL= 5.0000E+00
FIRST: tiegcm2.0_res5.0_jul2000_weimer_imf_prim_001.nc
LAST: tiegcm2.0_res5.0_jul2000_weimer_imf_prim_002.nc

NEUTRAL MERIDIONAL WIND (M/S)
LAT= 37.50 LOCAL TIME= 0.00



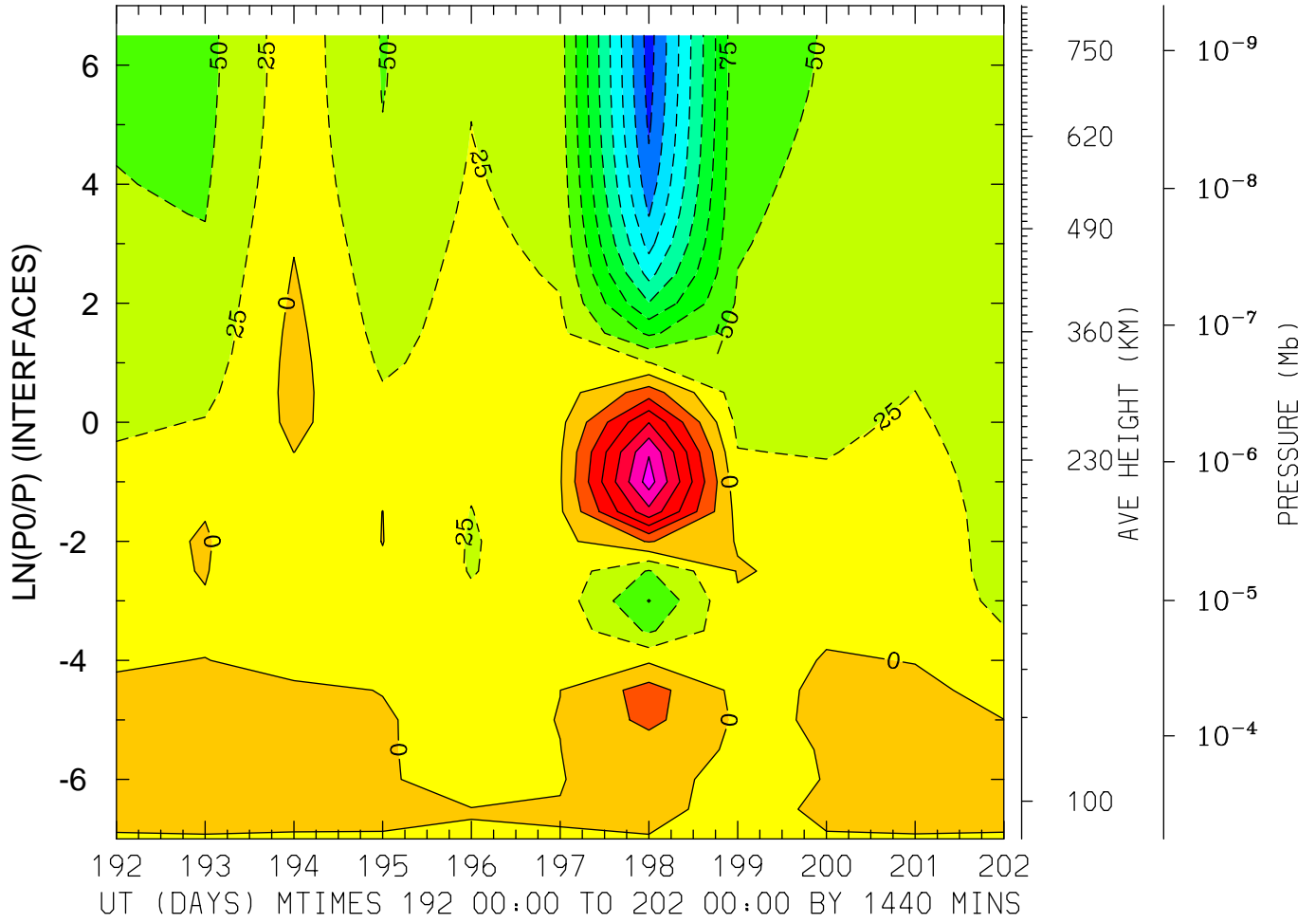
MIN,MAX= -6.0337E+02 1.0904E+02 INTERVAL= 5.0000E+01
FIRST: tiegcm2.0_res5.0_jul2000_weimer_imf_prim_001.nc
LAST: tiegcm2.0_res5.0_jul2000_weimer_imf_prim_002.nc

NEUTRAL MERIDIONAL WIND (M/S)
LAT= 37.50 LOCAL TIME=12.00



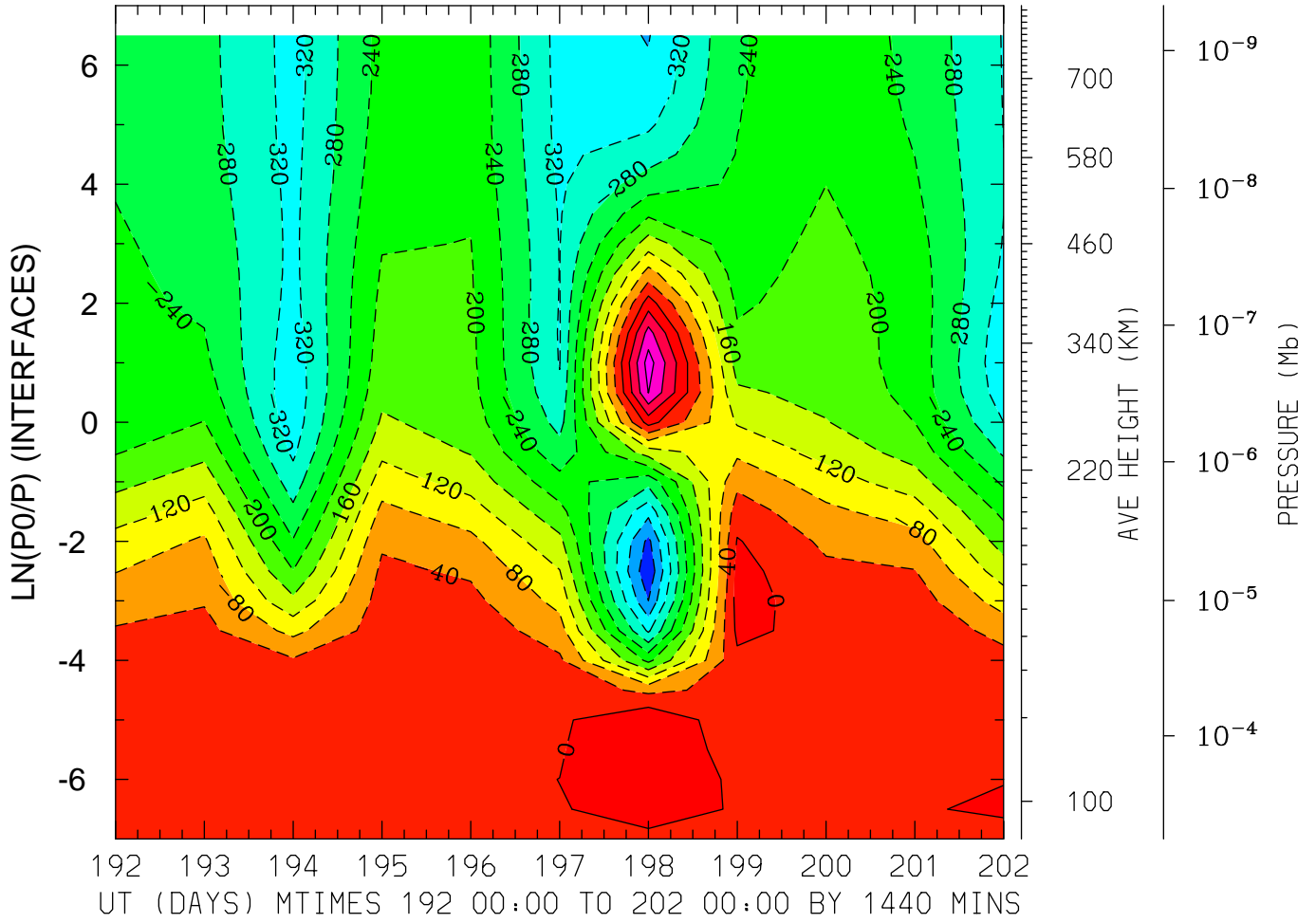
MIN,MAX= -5.5629E+01 2.3104E+02 INTERVAL= 2.0000E+01
FIRST: tiegcm2.0_res5.0_jul2000_weimer_imf_prim_001.nc
LAST: tiegcm2.0_res5.0_jul2000_weimer_imf_prim_002.nc

NEUTRAL MERIDIONAL WIND (M/S)
LAT= 37.50 (ZONAL MEANS)



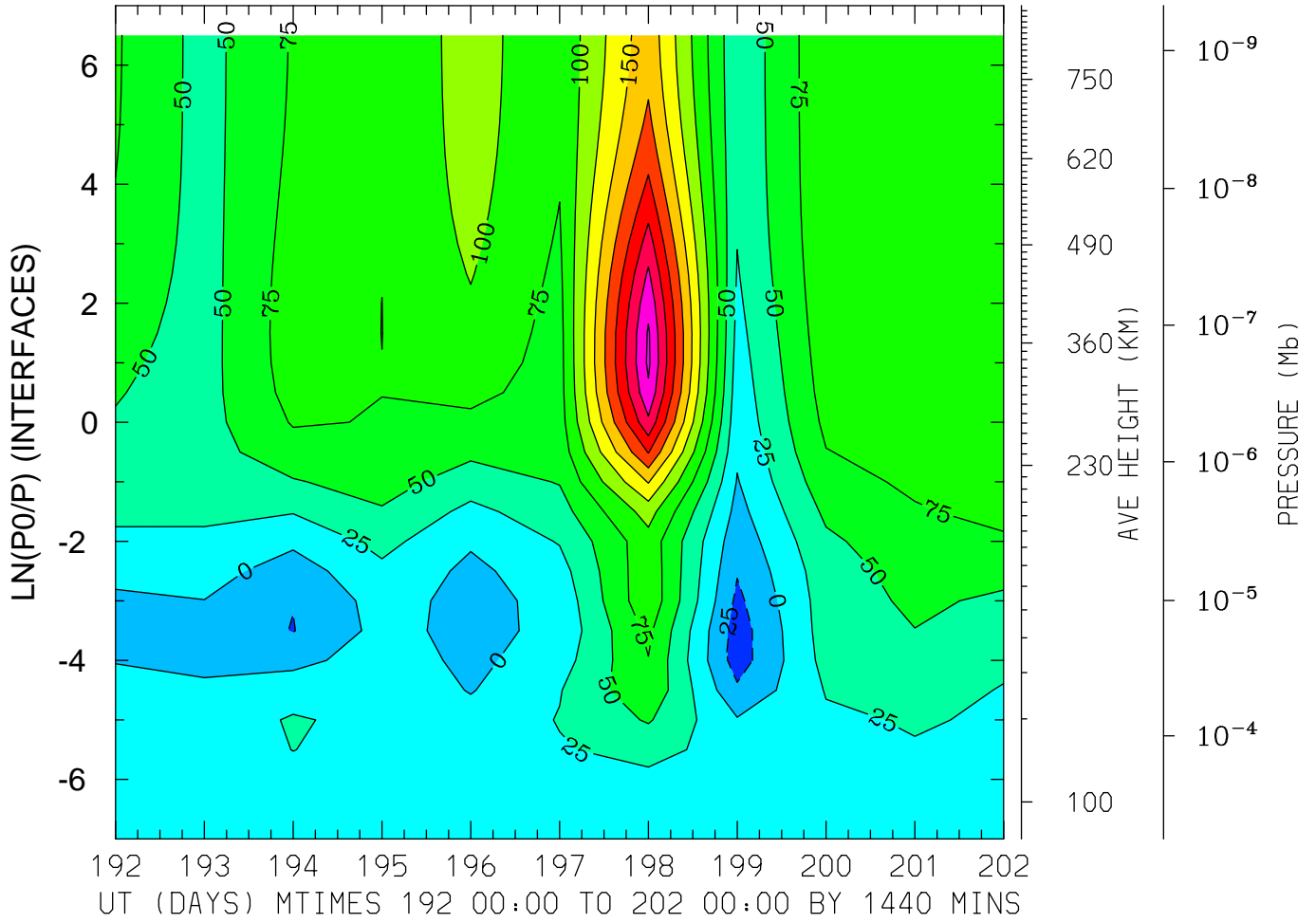
MIN,MAX= -2.3579E+02 1.6190E+02 INTERVAL= 2.5000E+01
FIRST: tiegcm2.0_res5.0_jul2000_weimer_imf_prim_001.nc
LAST: tiegcm2.0_res5.0_jul2000_weimer_imf_prim_002.nc

NEUTRAL MERIDIONAL WIND (M/S)
LAT= 57.50 LOCAL TIME= 0.00



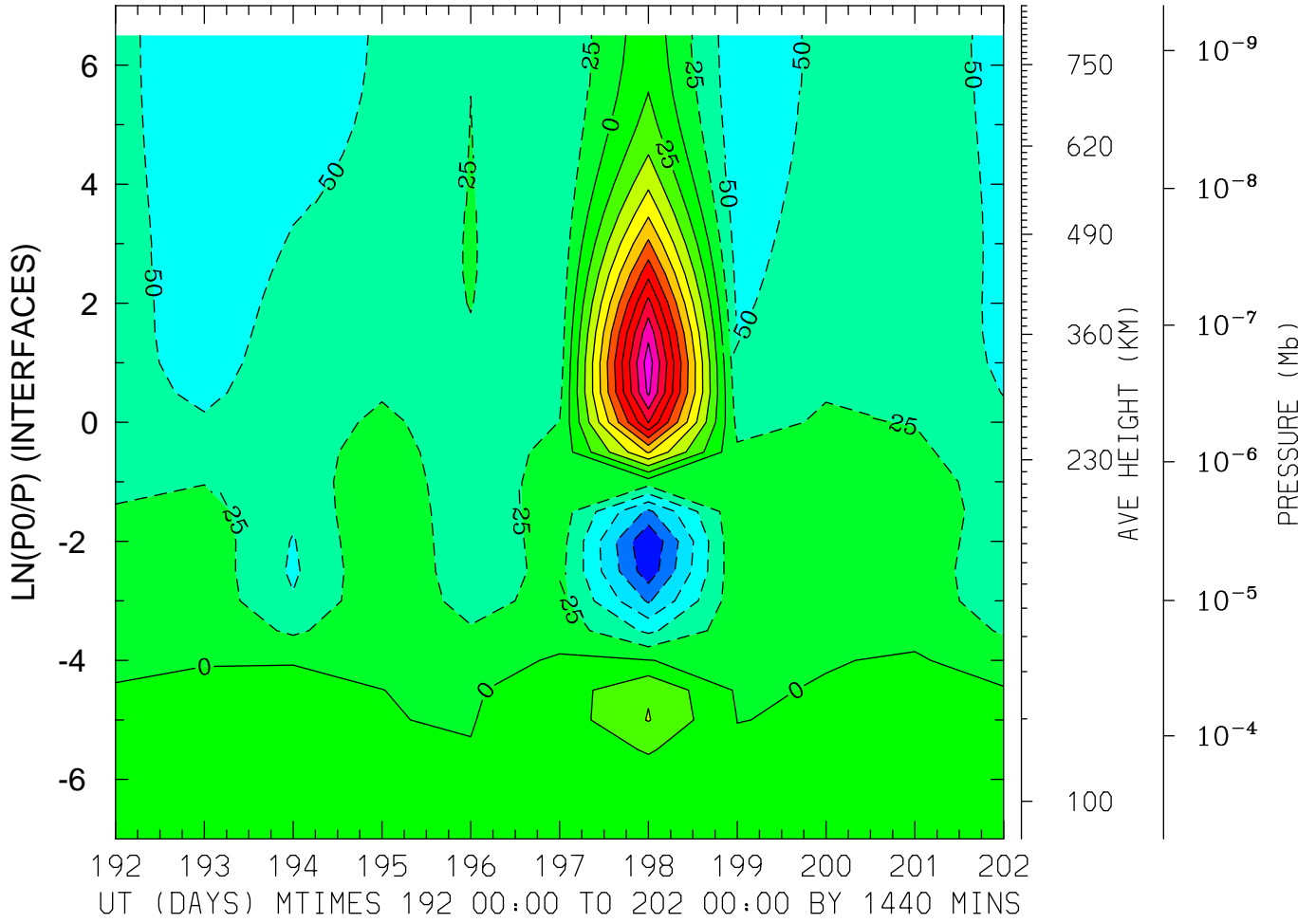
MIN,MAX= -4.3248E+02 1.3929E+02 INTERVAL= 4.0000E+01
FIRST: tiegcm2.0_res5.0_jul2000_weimer_imf_prim_001.nc
LAST: tiegcm2.0_res5.0_jul2000_weimer_imf_prim_002.nc

NEUTRAL MERIDIONAL WIND (M/S)
LAT= 57.50 LOCAL TIME=12.00



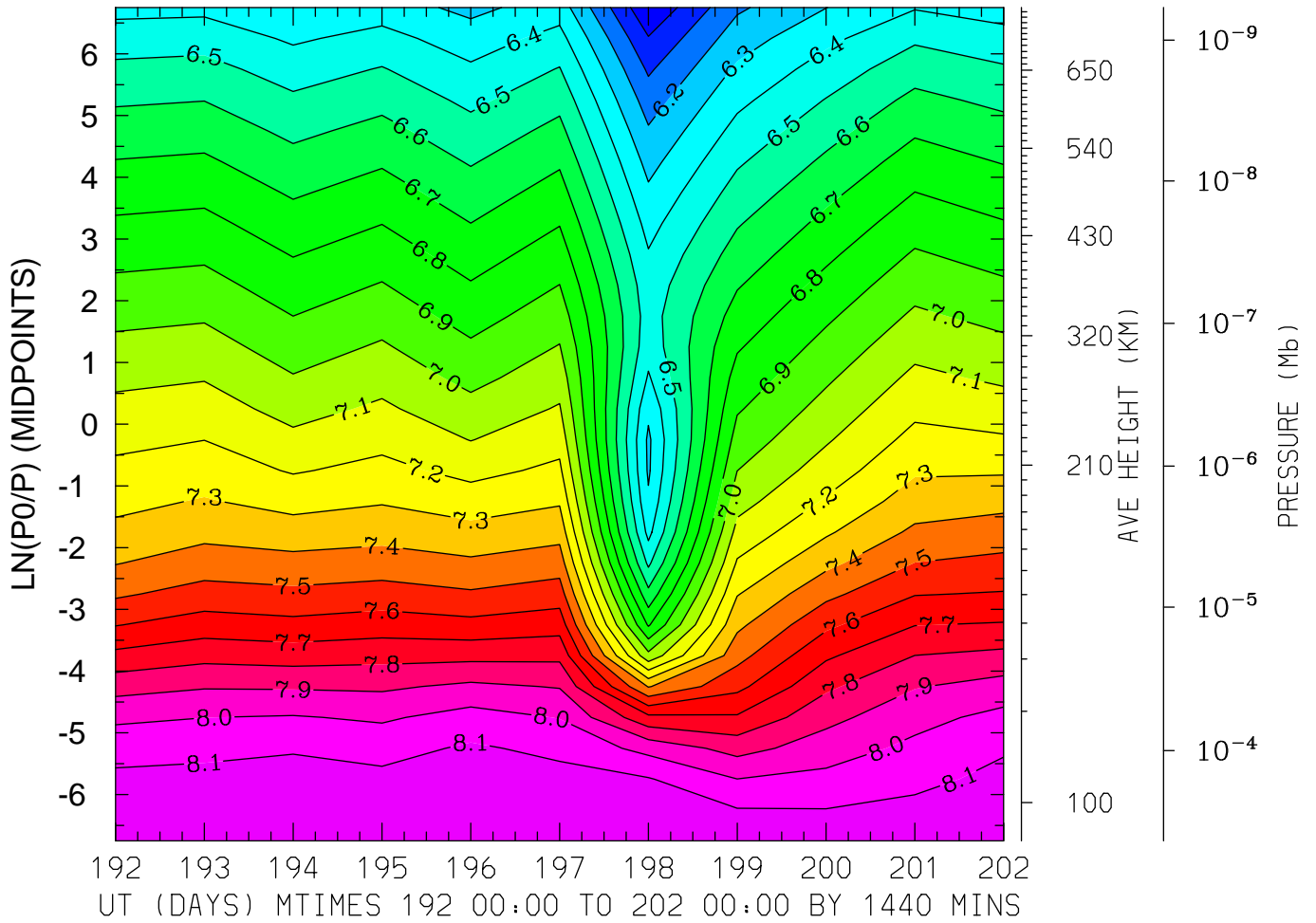
MIN,MAX= -3.7607E+01 2.7989E+02 INTERVAL= 2.5000E+01
FIRST: tiegcm2.0_res5.0_jul2000_weimer_imf_prim_001.nc
LAST: tiegcm2.0_res5.0_jul2000_weimer_imf_prim_002.nc

NEUTRAL MERIDIONAL WIND (M/S)
LAT= 57.50 (ZONAL MEANS)



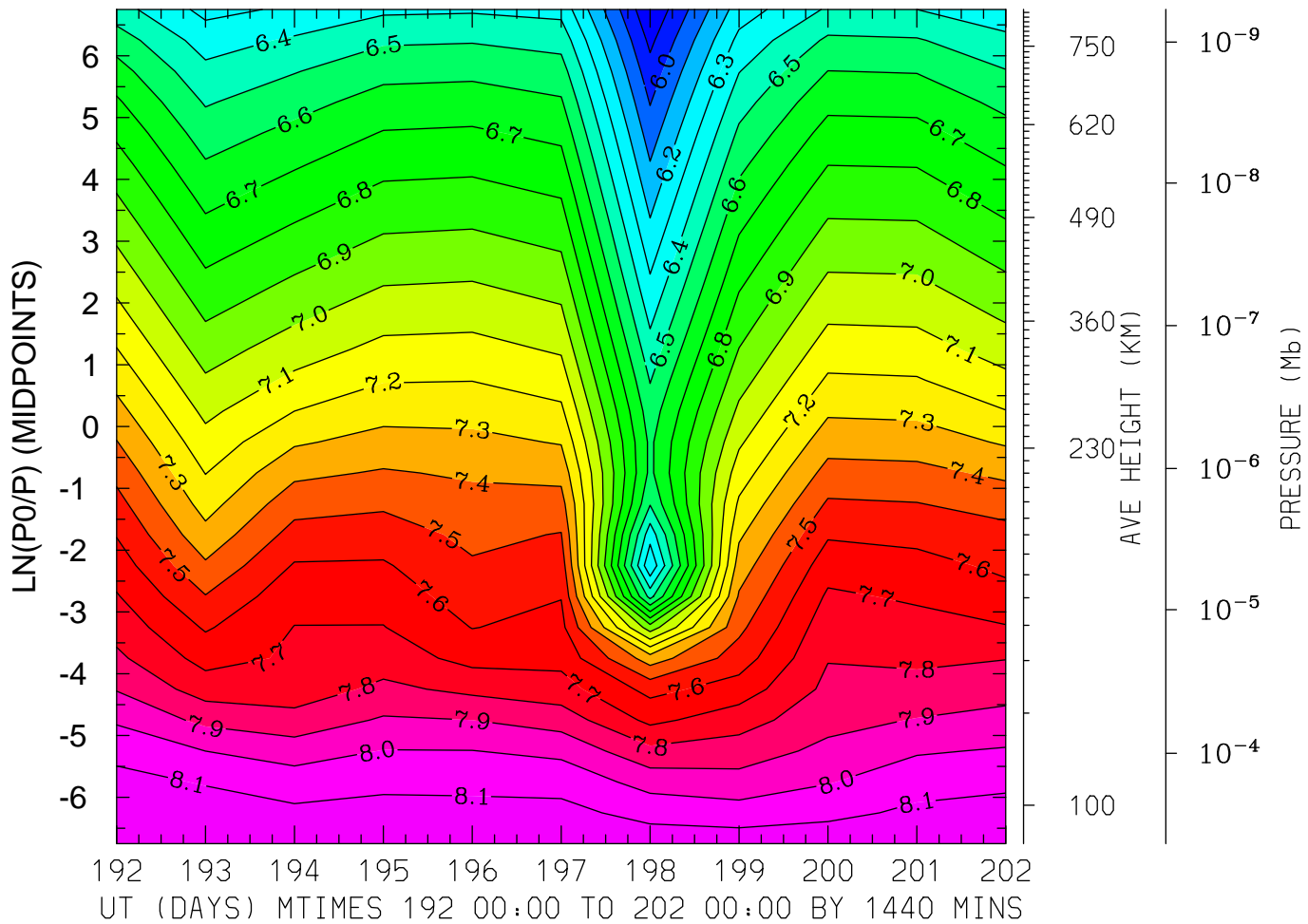
MIN,MAX= -1.4911E+02 2.6407E+02 INTERVAL= 2.5000E+01
FIRST: tiegcm2.0_res5.0_jul2000_weimer_imf_prim_001.nc
LAST: tiegcm2.0_res5.0_jul2000_weimer_imf_prim_002.nc

LOG10 HELIUM (HE) (CM3)
LAT=-62.50 LOCAL TIME= 0.00



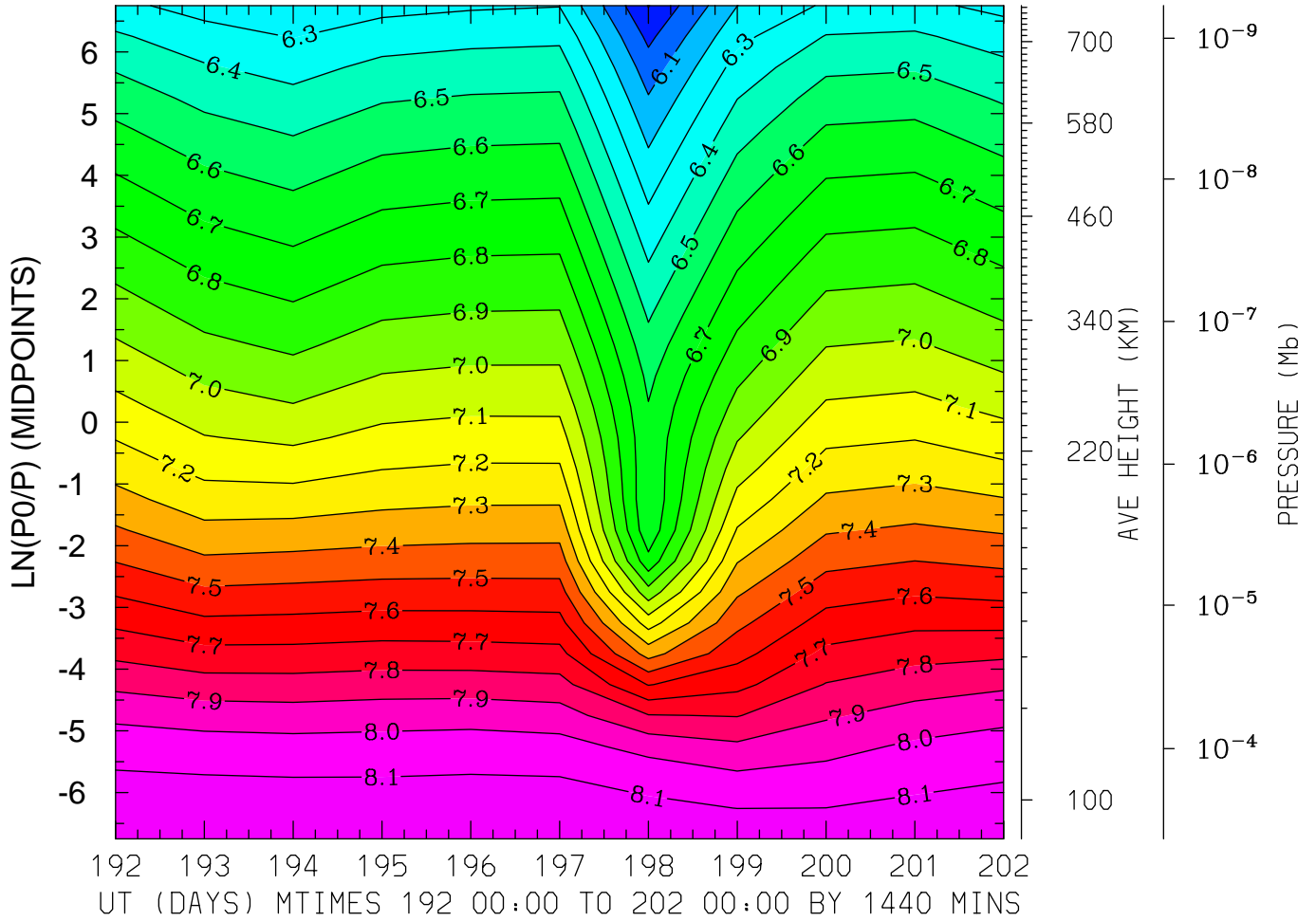
MIN,MAX= 5.9115E+00 8.1929E+00 INTERVAL= 1.0000E-01
FIRST: tiegcm2.0_res5.0_jul2000_weimer_imf_prim_001.nc
LAST: tiegcm2.0_res5.0_jul2000_weimer_imf_prim_002.nc

LOG10 HELIUM (HE) (CM3)
LAT=-62.50 LOCAL TIME=12.00



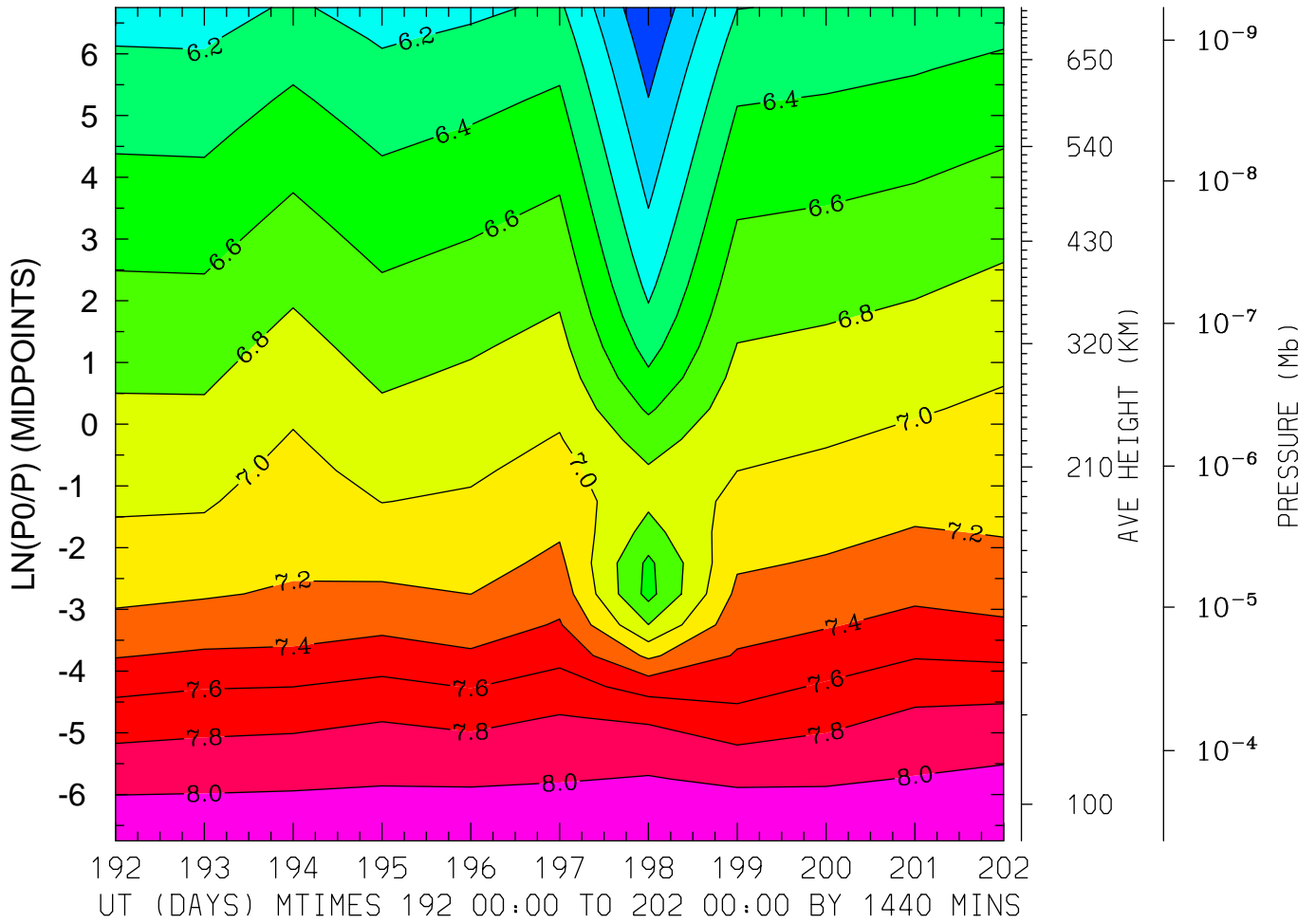
MIN,MAX= 5.8106E+00 8.1897E+00 INTERVAL= 1.0000E-01
FIRST: tiegcm2.0_res5.0_jul2000_weimer_imf_prim_001.nc
LAST: tiegcm2.0_res5.0_jul2000_weimer_imf_prim_002.nc

LOG10 HELIUM (HE) (CM3)
LAT=-62.50 (ZONAL MEANS)



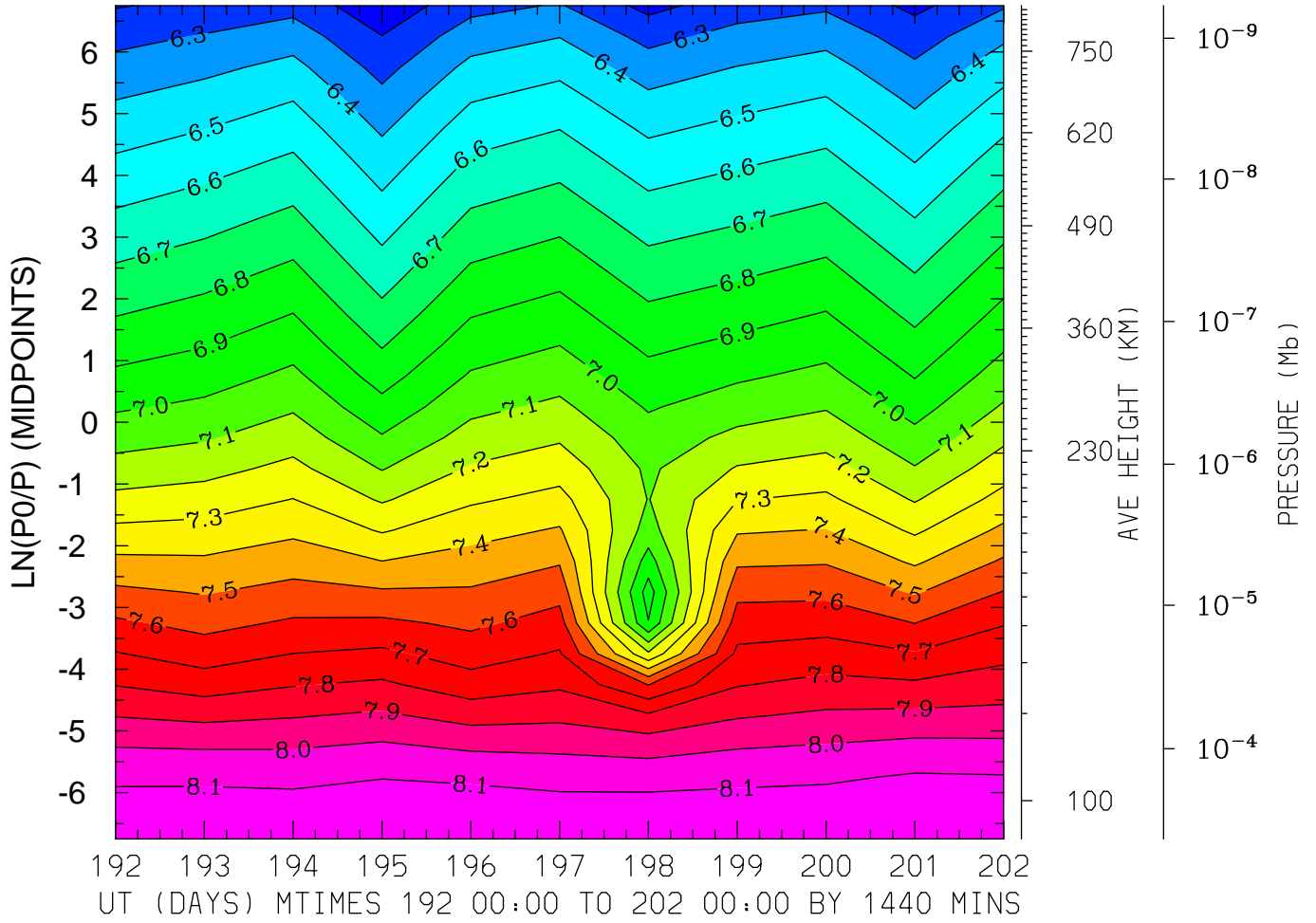
MIN,MAX= 5.8955E+00 8.1855E+00 INTERVAL= 1.0000E-01
FIRST: tiegcm2.0_res5.0_jul2000_weimer_imf_prim_001.nc
LAST: tiegcm2.0_res5.0_jul2000_weimer_imf_prim_002.nc

LOG10 HELIUM (HE) (CM3)
LAT=-42.50 LOCAL TIME= 0.00



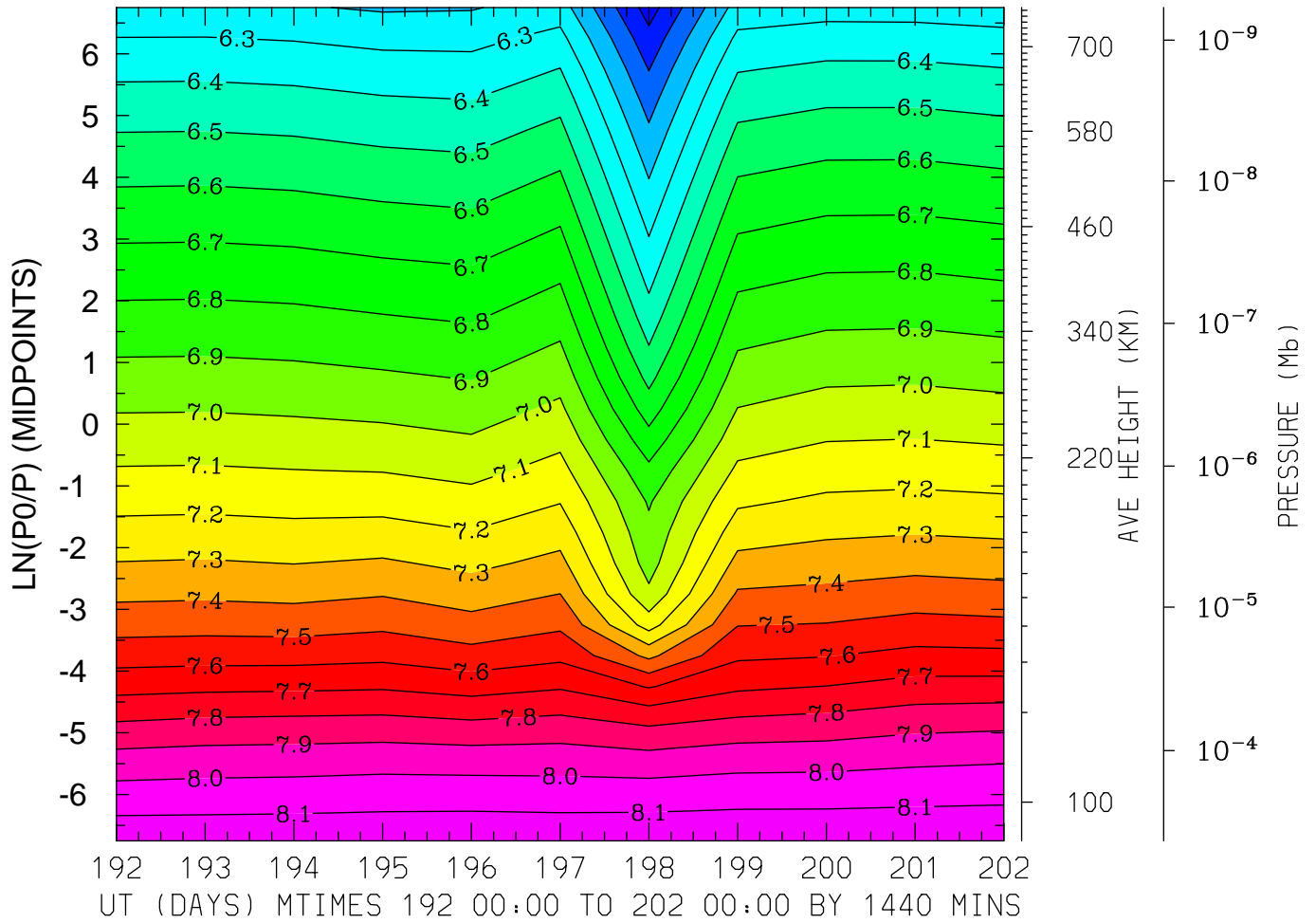
MIN,MAX= 5.6305E+00 8.1776E+00 INTERVAL= 2.0000E-01
FIRST: tiegcm2.0_res5.0_jul2000_weimer_imf_prim_001.nc
LAST: tiegcm2.0_res5.0_jul2000_weimer_imf_prim_002.nc

LOG10 HELIUM (HE) (CM3)
LAT=-42.50 LOCAL TIME=12.00



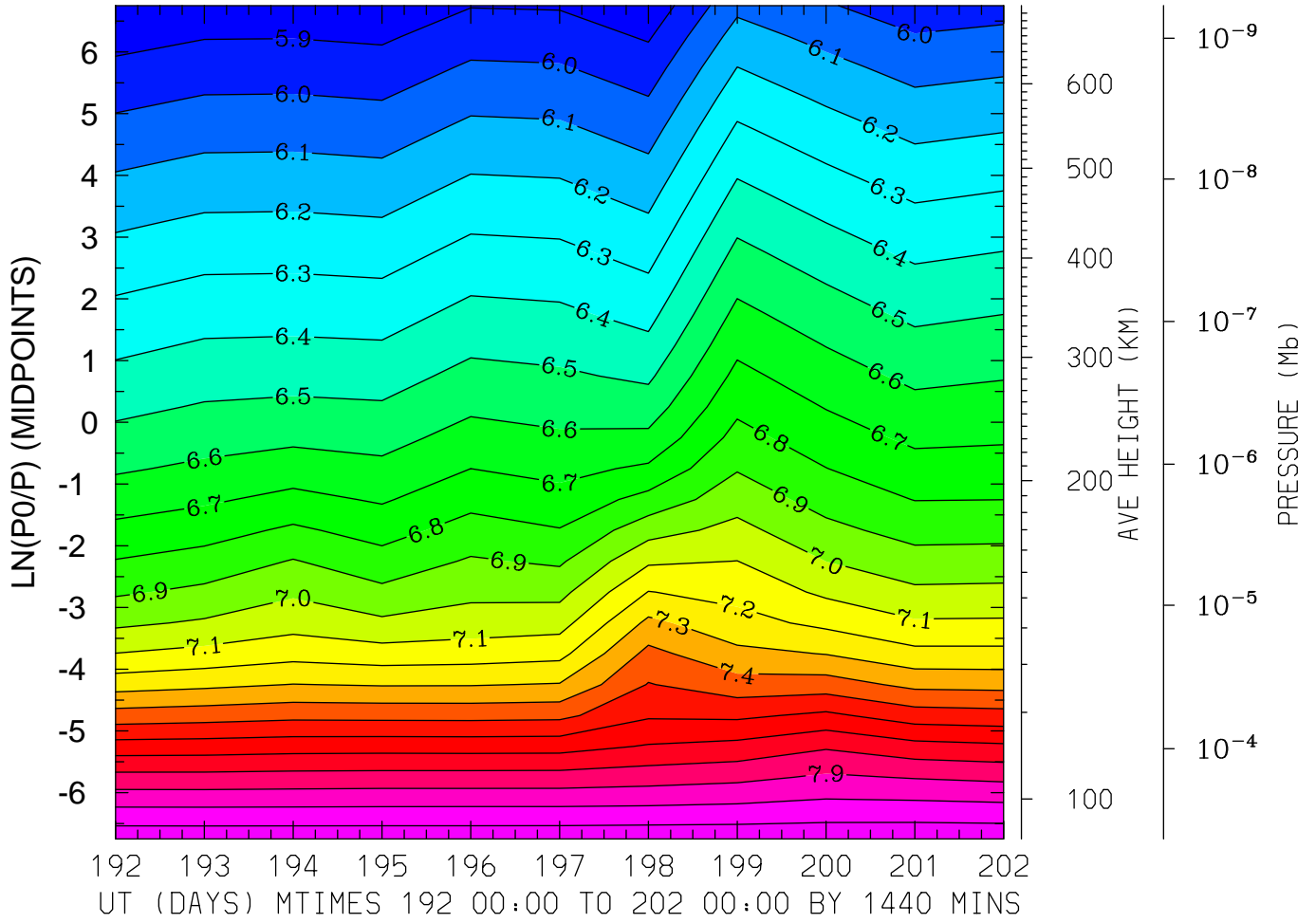
MIN,MAX= 6.1289E+00 8.1942E+00 INTERVAL= 1.0000E-01
FIRST: tiegcm2.0_res5.0_jul2000_weimer_imf_prim_001.nc
LAST: tiegcm2.0_res5.0_jul2000_weimer_imf_prim_002.nc

LOG10 HELIUM (HE) (CM3)
LAT=-42.50 (ZONAL MEANS)



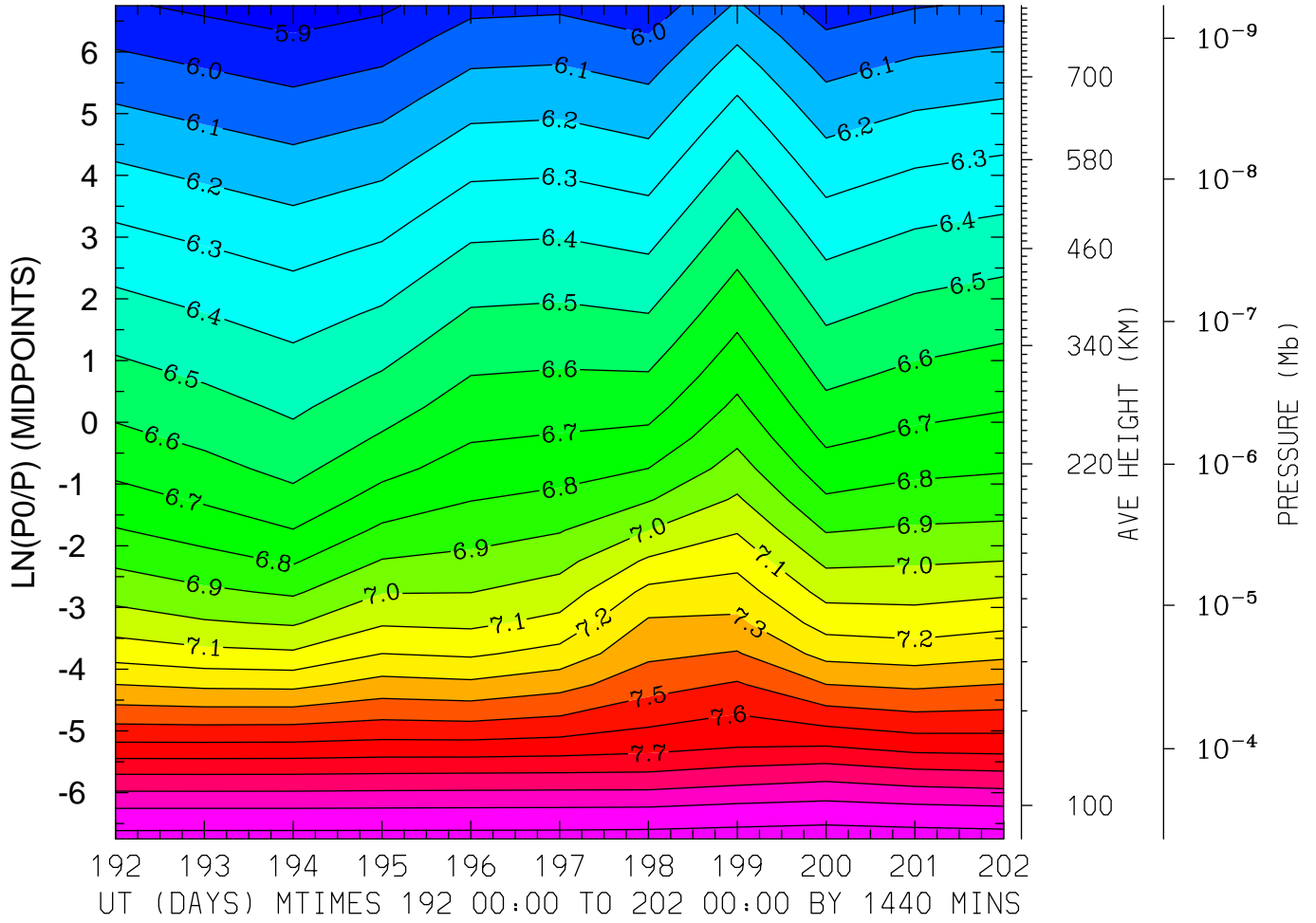
MIN,MAX= 5.8555E+00 8.1807E+00 INTERVAL= 1.0000E-01
FIRST: tiegcm2.0_res5.0_jul2000_weimer_imf_prim_001.nc
LAST: tiegcm2.0_res5.0_jul2000_weimer_imf_prim_002.nc

LOG10 HELIUM (HE) (CM3)
LAT= -2.50 LOCAL TIME= 0.00



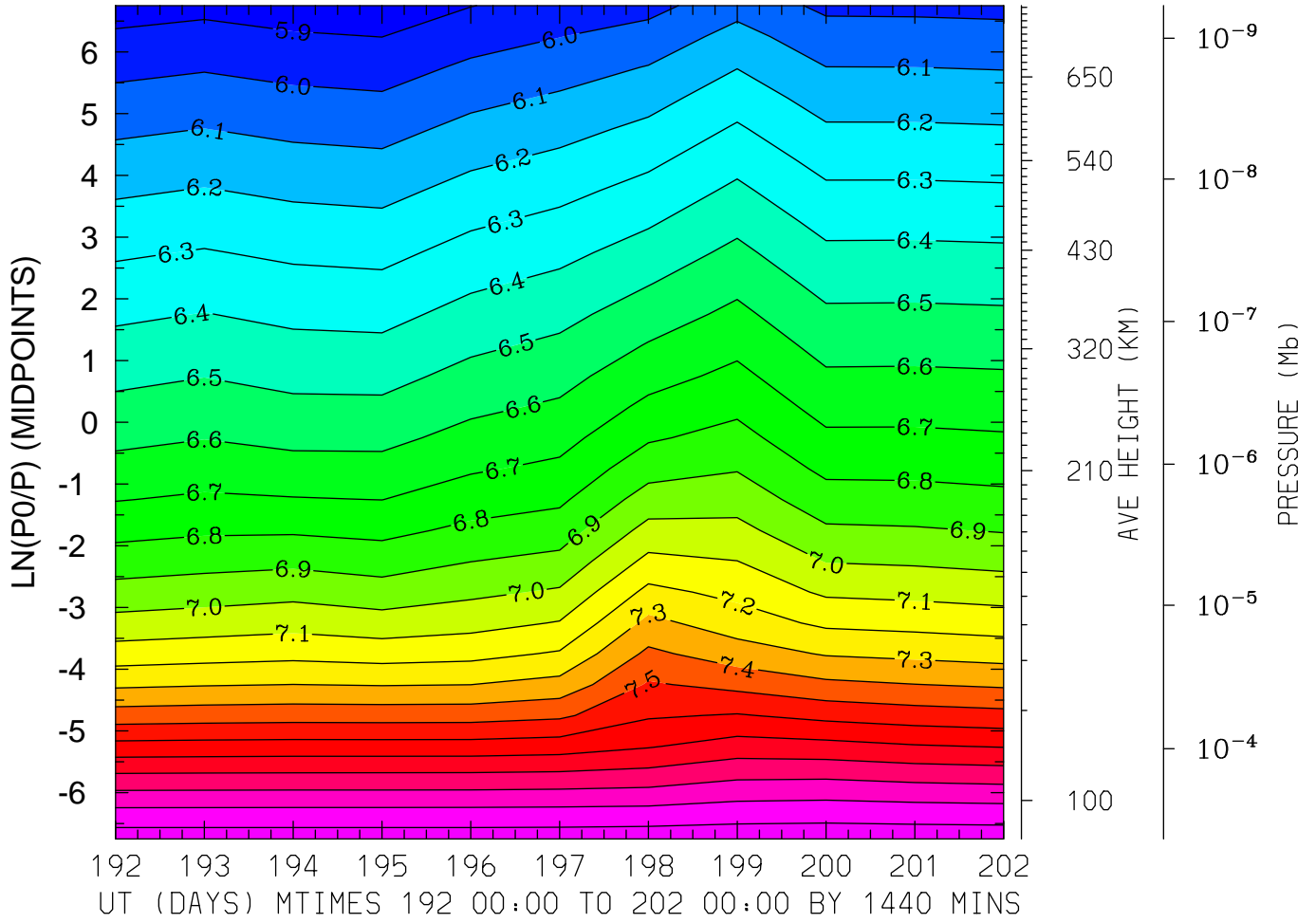
MIN,MAX= 5.8063E+00 8.1753E+00 INTERVAL= 1.0000E-01
FIRST: tiegcm2.0_res5.0_jul2000_weimer_imf_prim_001.nc
LAST: tiegcm2.0_res5.0_jul2000_weimer_imf_prim_002.nc

LOG10 HELIUM (HE) (CM3)
LAT= -2.50 LOCAL TIME=12.00



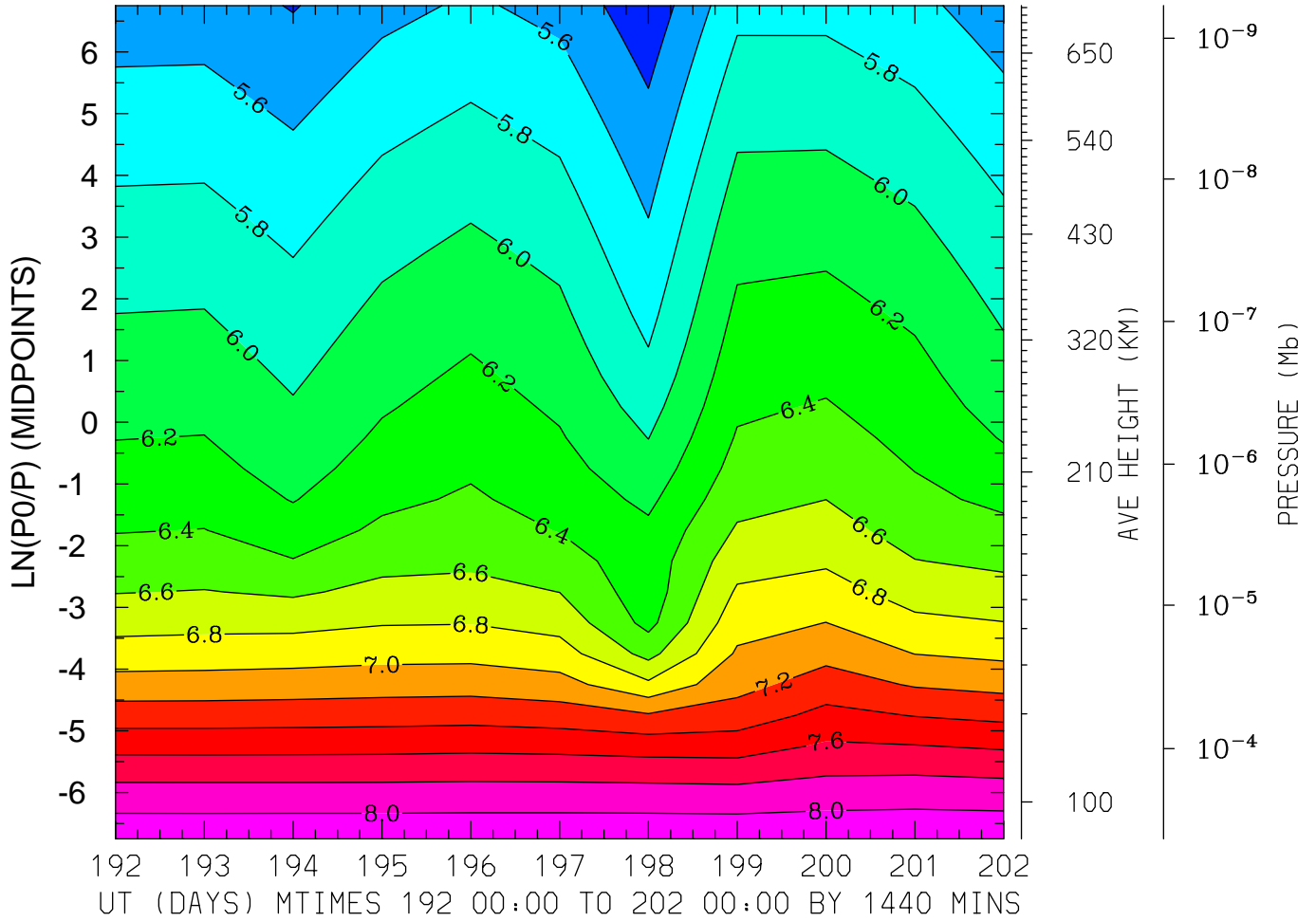
MIN,MAX= 5.8455E+00 8.1523E+00 INTERVAL= 1.0000E-01
FIRST: tiegcm2.0_res5.0_jul2000_weimer_imf_prim_001.nc
LAST: tiegcm2.0_res5.0_jul2000_weimer_imf_prim_002.nc

LOG10 HELIUM (HE) (CM3)
LAT= -2.50 (ZONAL MEANS)



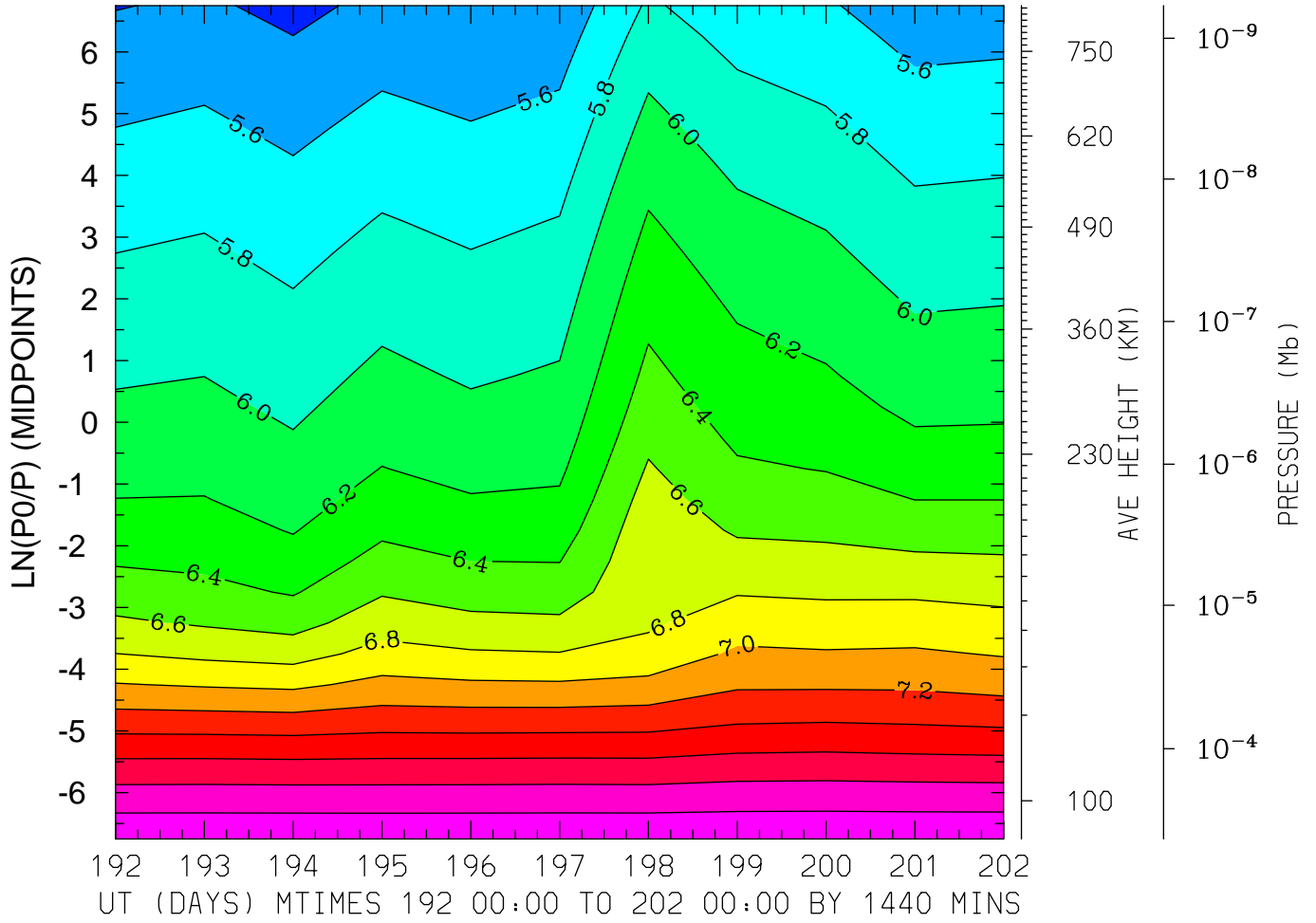
MIN,MAX= 5.8383E+00 8.1667E+00 INTERVAL= 1.0000E-01
FIRST: tiegcm2.0_res5.0_jul2000_weimer_imf_prim_001.nc
LAST: tiegcm2.0_res5.0_jul2000_weimer_imf_prim_002.nc

LOG10 HELIUM (HE) (CM3)
LAT= 37.50 LOCAL TIME= 0.00



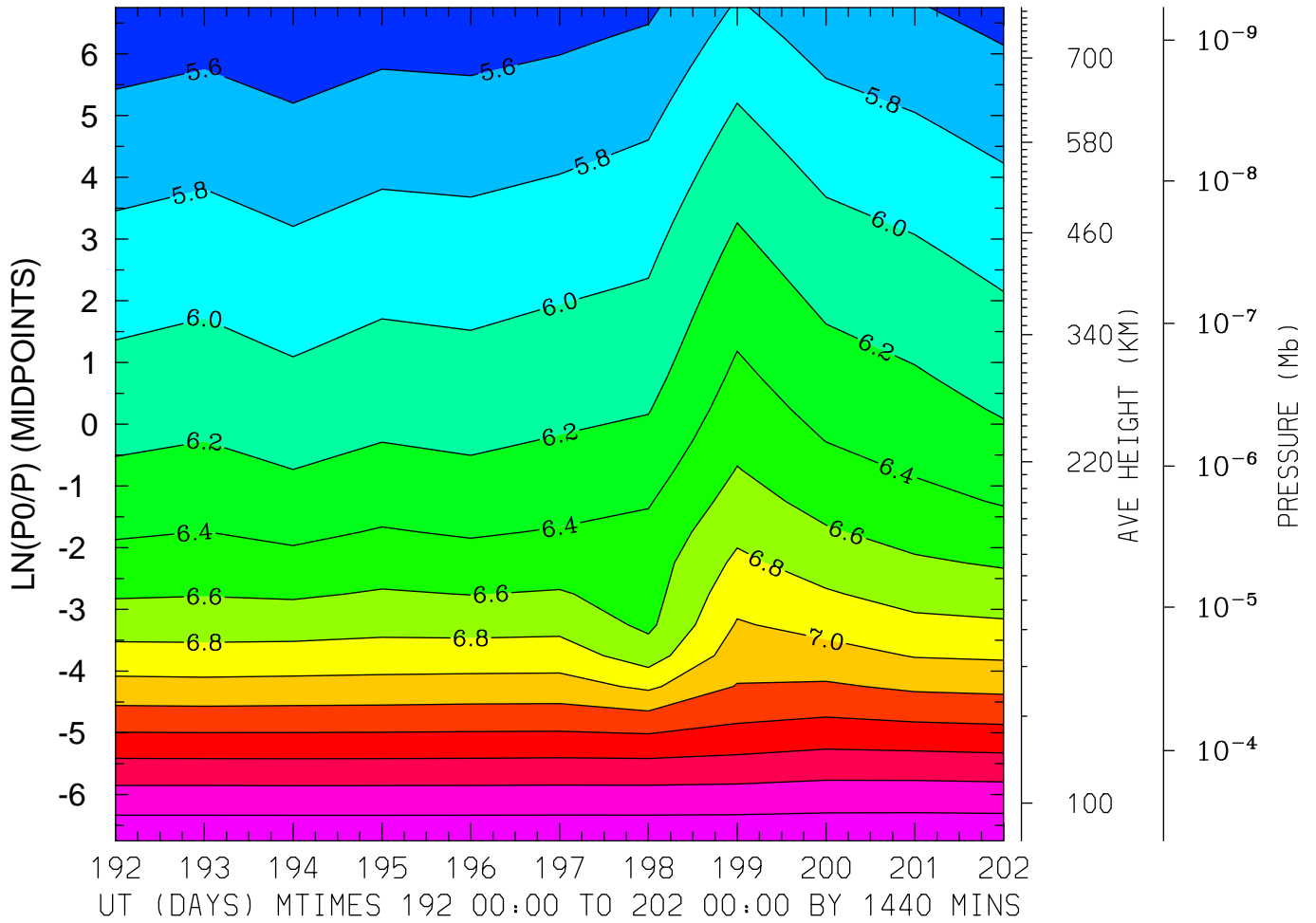
MIN,MAX= 5.2608E+00 8.1521E+00 INTERVAL= 2.0000E-01
FIRST: tiegcm2.0_res5.0_jul2000_weimer_imf_prim_001.nc
LAST: tiegcm2.0_res5.0_jul2000_weimer_imf_prim_002.nc

LOG10 HELIUM (HE) (CM3)
LAT= 37.50 LOCAL TIME=12.00



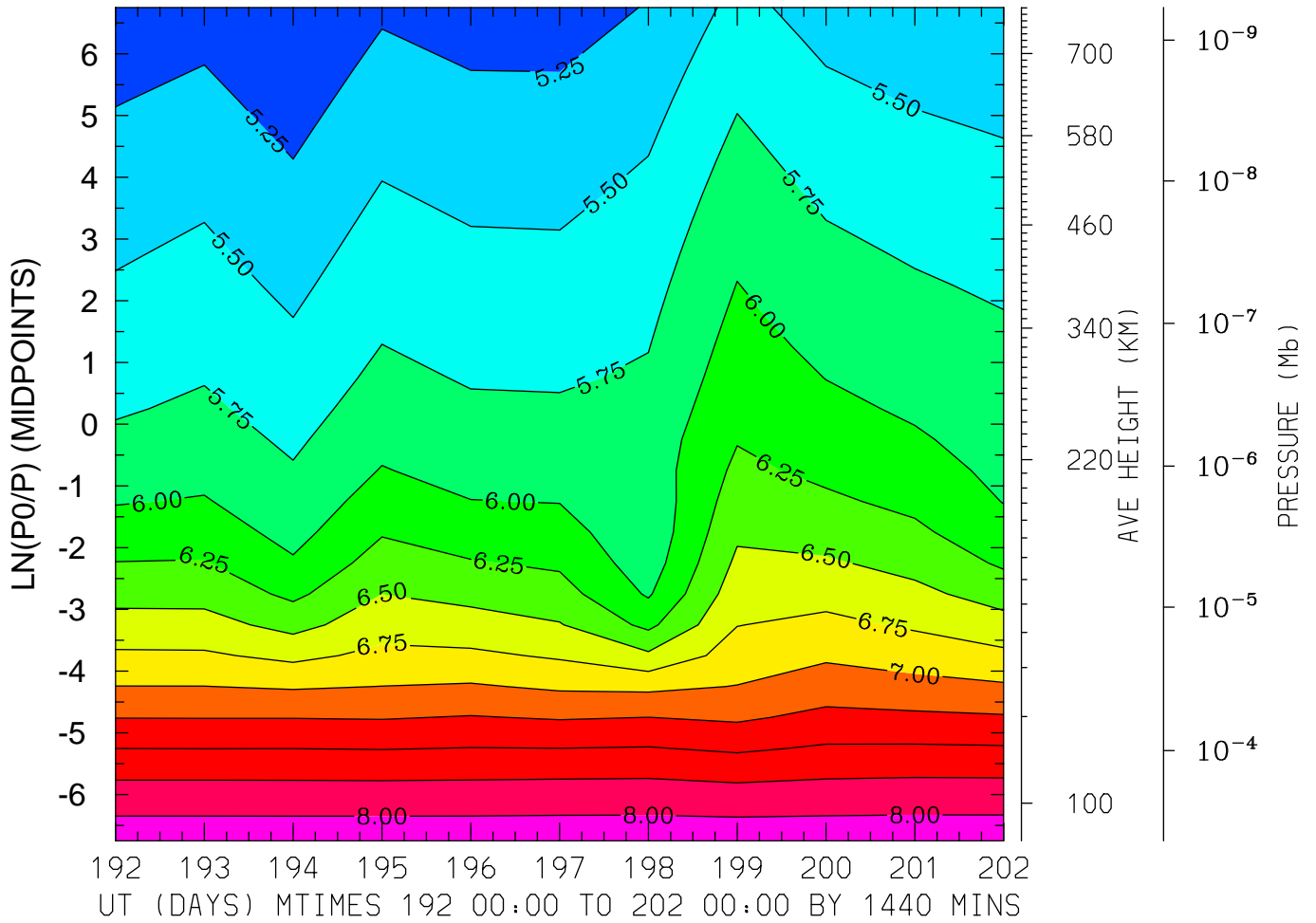
MIN,MAX= 5.3471E+00 8.1649E+00 INTERVAL= 2.0000E-01
FIRST: tiegcm2.0_res5.0_jul2000_weimer_imf_prim_001.nc
LAST: tiegcm2.0_res5.0_jul2000_weimer_imf_prim_002.nc

LOG10 HELIUM (HE) (CM3)
LAT= 37.50 (ZONAL MEANS)



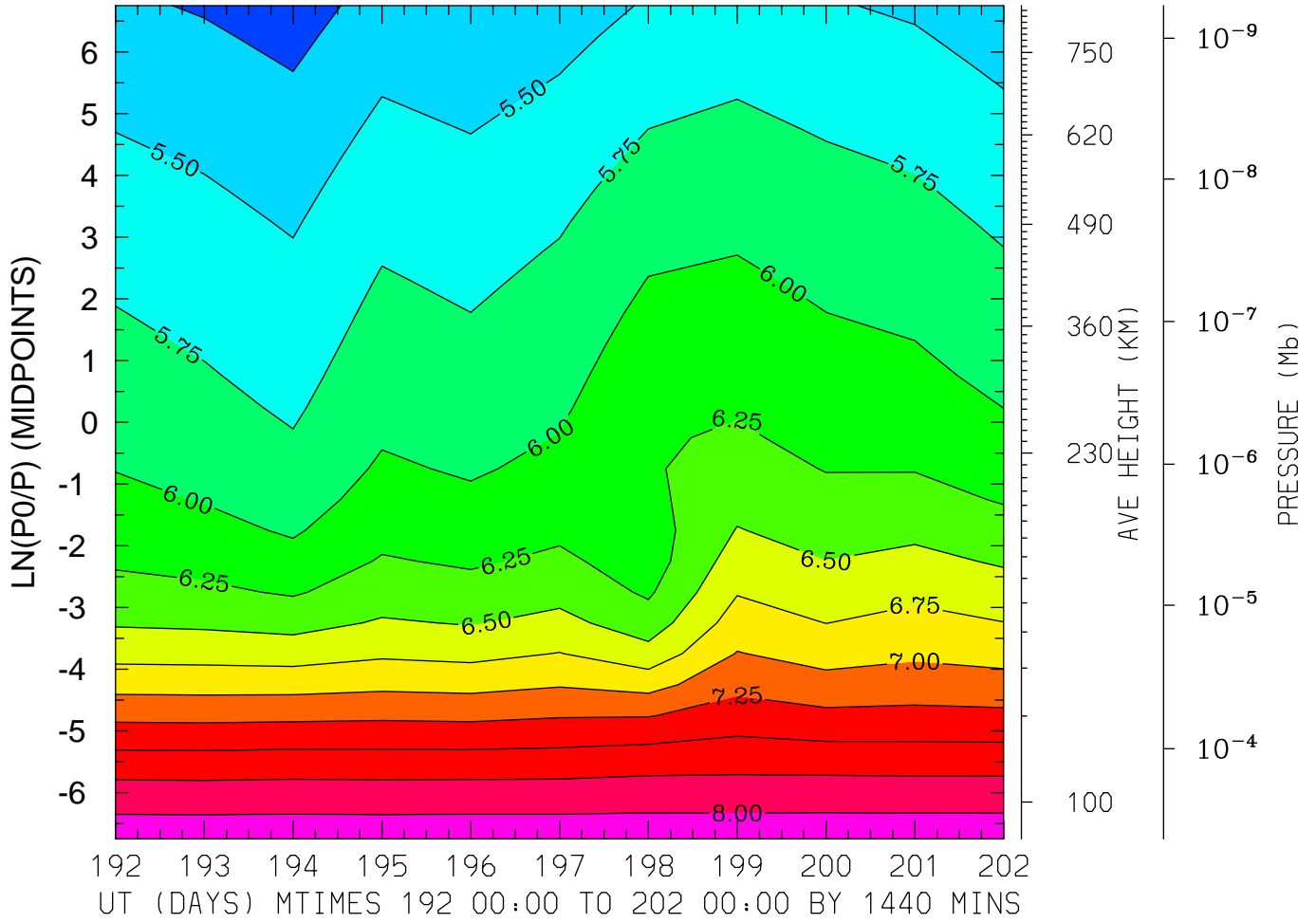
MIN,MAX= 5.4333E+00 8.1554E+00 INTERVAL= 2.0000E-01
FIRST: tiegcm2.0_res5.0_jul2000_weimer_imf_prim_001.nc
LAST: tiegcm2.0_res5.0_jul2000_weimer_imf_prim_002.nc

LOG10 HELIUM (HE) (CM3)
LAT= 57.50 LOCAL TIME= 0.00



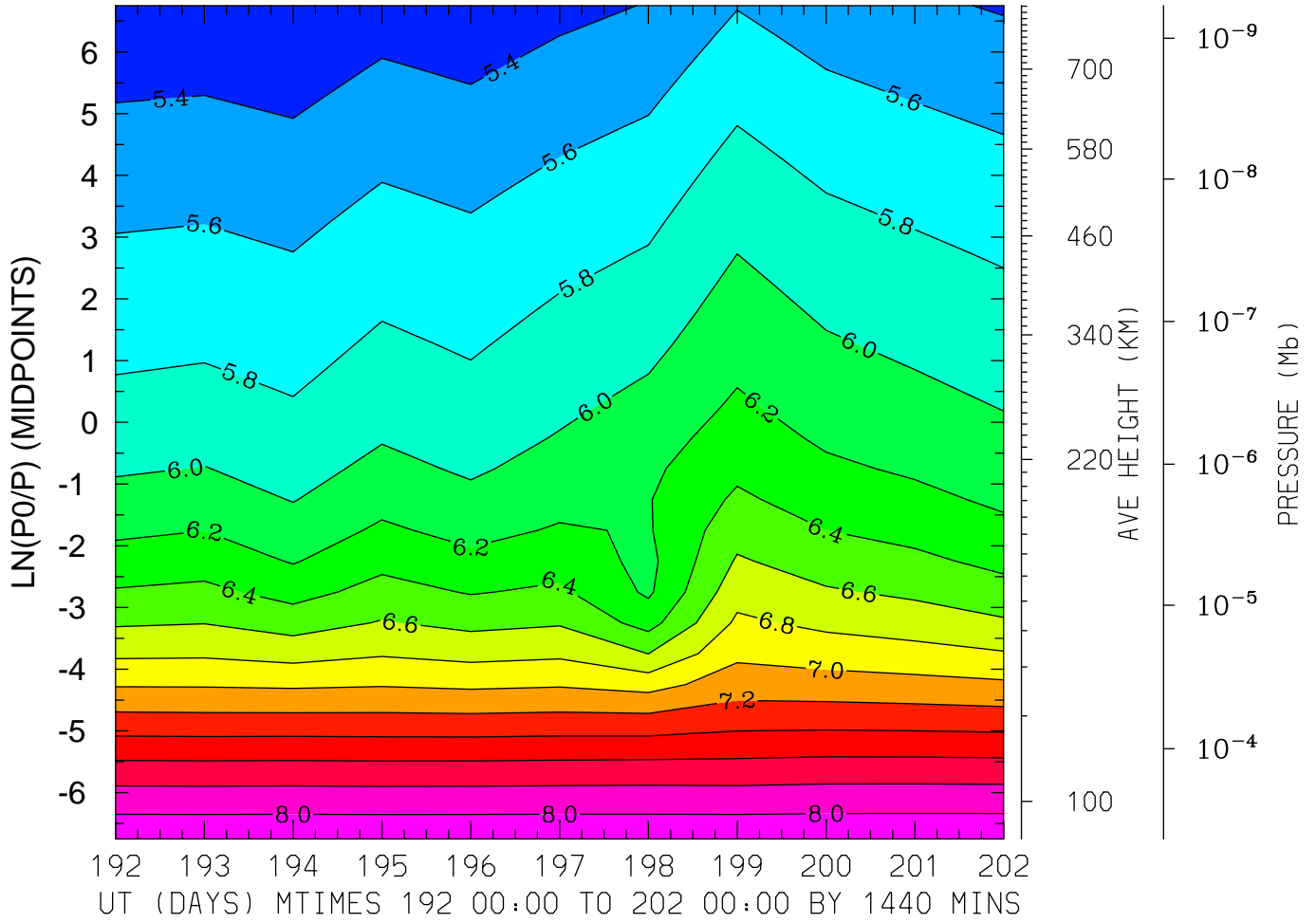
MIN,MAX= 4.9988E+00 8.1513E+00 INTERVAL= 2.5000E-01
FIRST: tiegcm2.0_res5.0_jul2000_weimer_imf_prim_001.nc
LAST: tiegcm2.0_res5.0_jul2000_weimer_imf_prim_002.nc

LOG10 HELIUM (HE) (CM3)
LAT= 57.50 LOCAL TIME=12.00



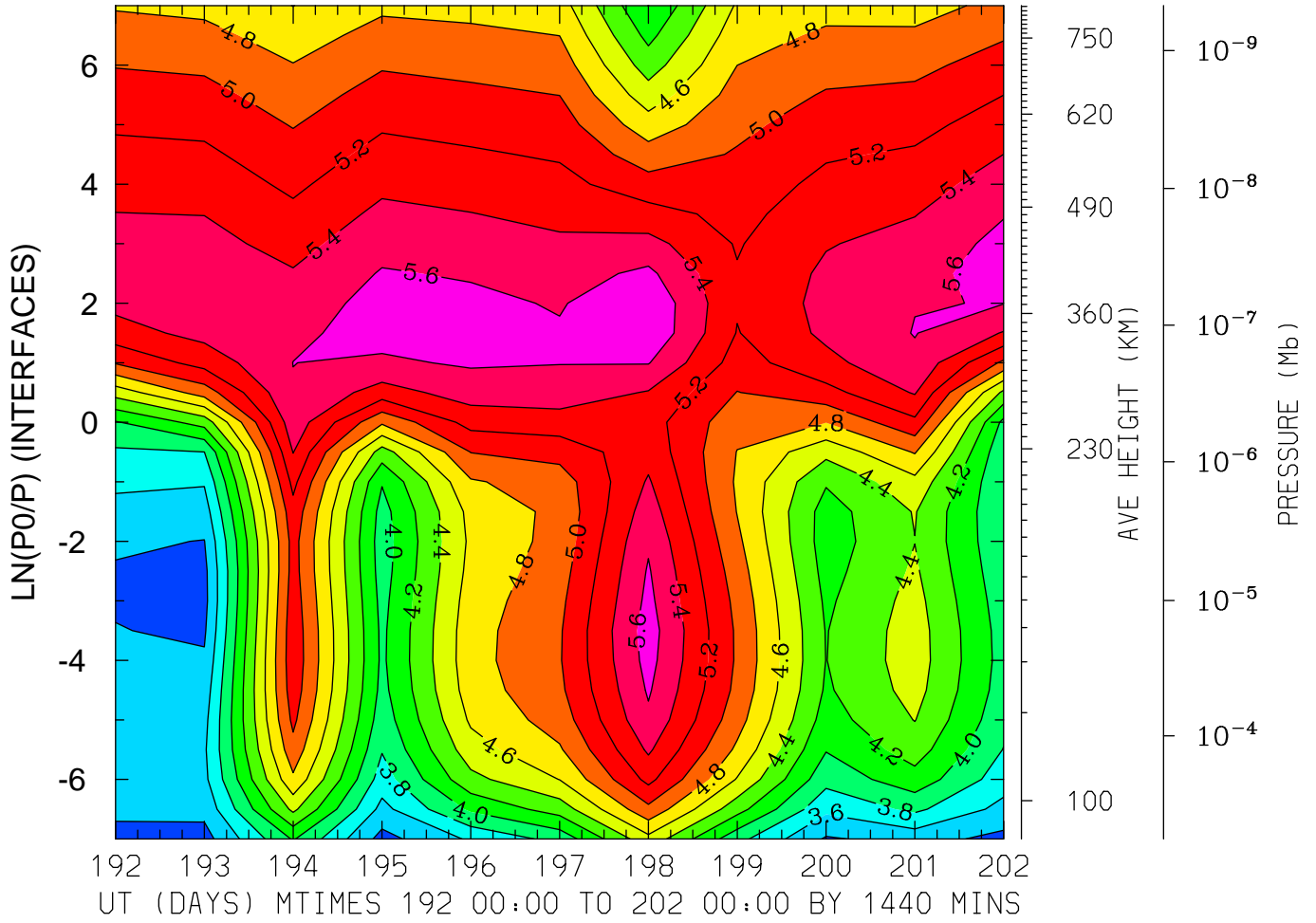
MIN,MAX= 5.1392E+00 8.1600E+00 INTERVAL= 2.5000E-01
FIRST: tiegcm2.0_res5.0_jul2000_weimer_imf_prim_001.nc
LAST: tiegcm2.0_res5.0_jul2000_weimer_imf_prim_002.nc

LOG10 HELIUM (HE) (CM3)
LAT= 57.50 (ZONAL MEANS)



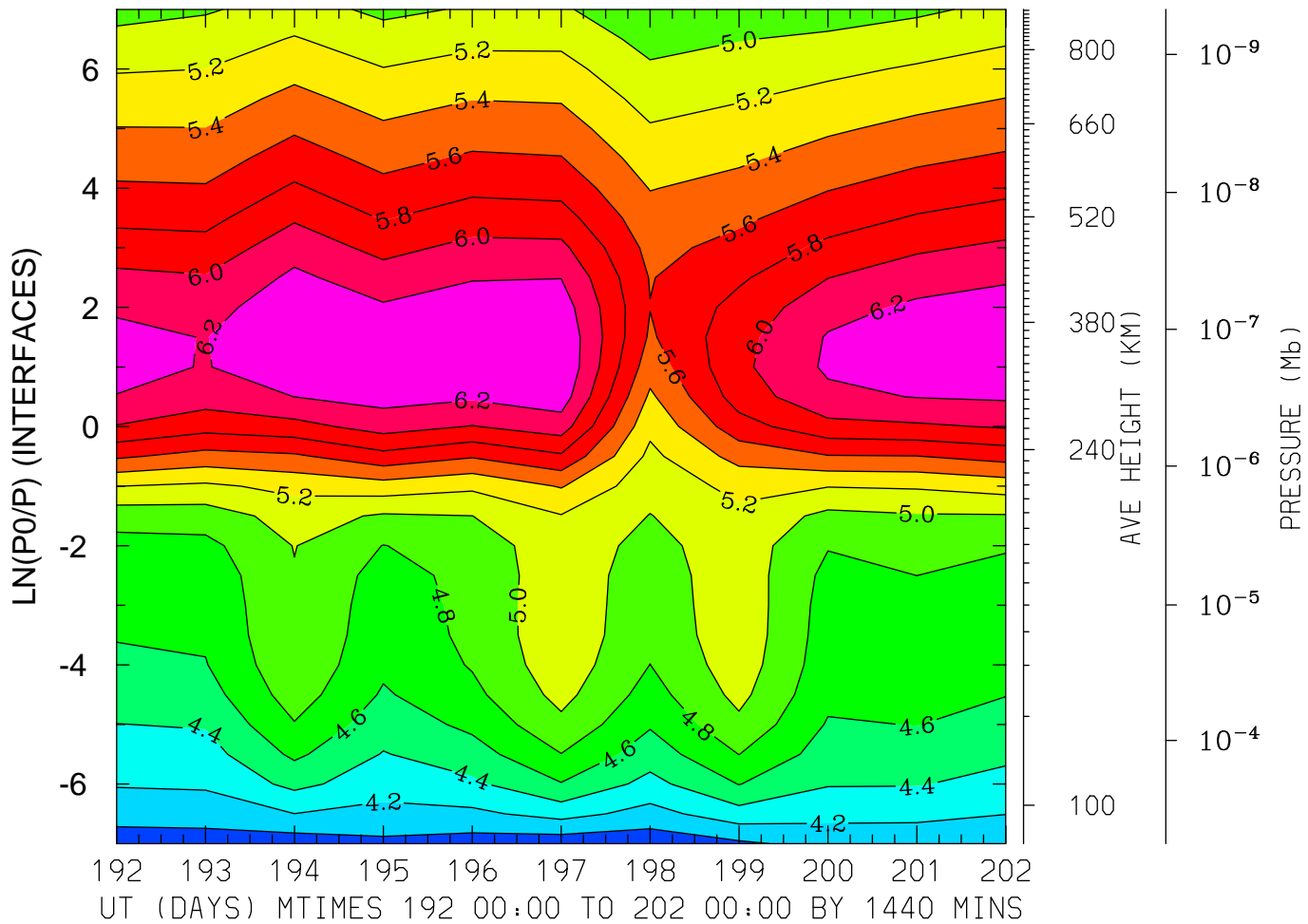
MIN,MAX= 5.2115E+00 8.1530E+00 INTERVAL= 2.0000E-01
FIRST: tiegcm2.0_res5.0_jul2000_weimer_imf_prim_001.nc
LAST: tiegcm2.0_res5.0_jul2000_weimer_imf_prim_002.nc

LOG10 ELECTRON DENSITY (CM3)
LAT=-62.50 LOCAL TIME= 0.00



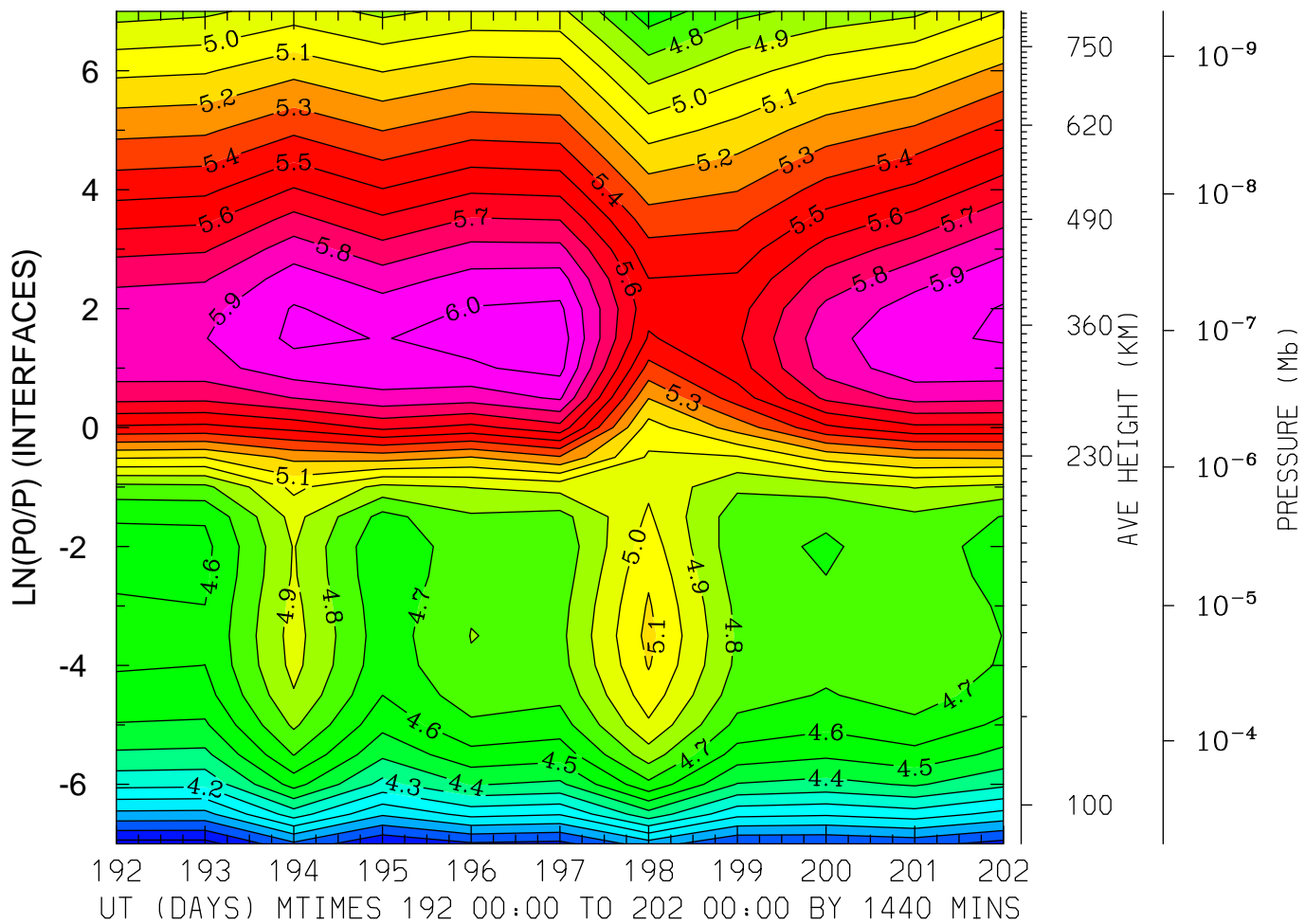
MIN,MAX= 3.3192E+00 5.7663E+00 INTERVAL= 2.0000E-01
FIRST: tiegcm2.0_res5.0_jul2000_weimer_imf_prim_001.nc
LAST: tiegcm2.0_res5.0_jul2000_weimer_imf_prim_002.nc

LOG10 ELECTRON DENSITY (CM3)
LAT=-62.50 LOCAL TIME=12.00



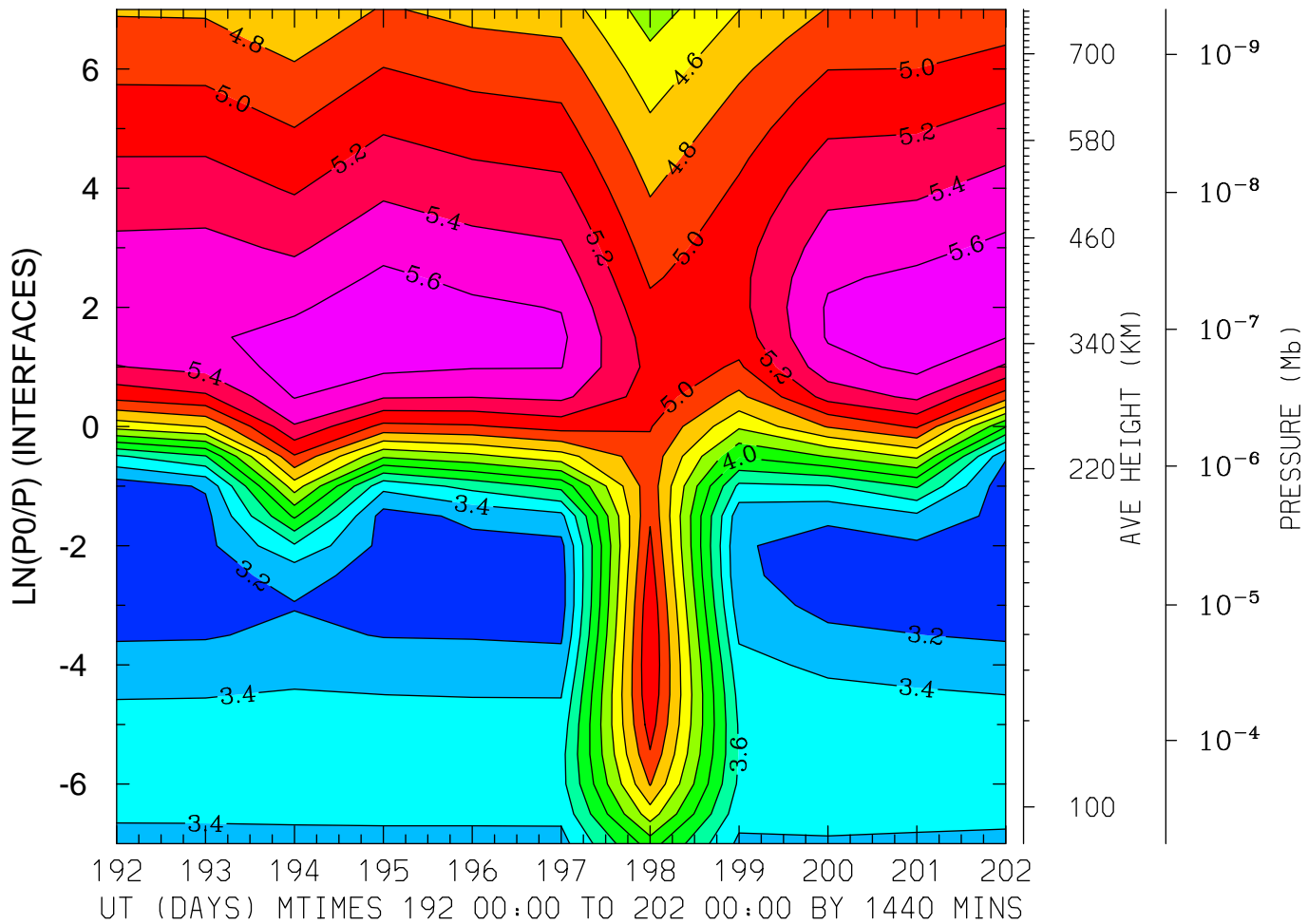
MIN,MAX= 3.8727E+00 6.3838E+00 INTERVAL= 2.0000E-01
FIRST: tiegcm2.0_res5.0_jul2000_weimer_imf_prim_001.nc
LAST: tiegcm2.0_res5.0_jul2000_weimer_imf_prim_002.nc

LOG10 ELECTRON DENSITY (CM3)
LAT=-62.50 (ZONAL MEANS)



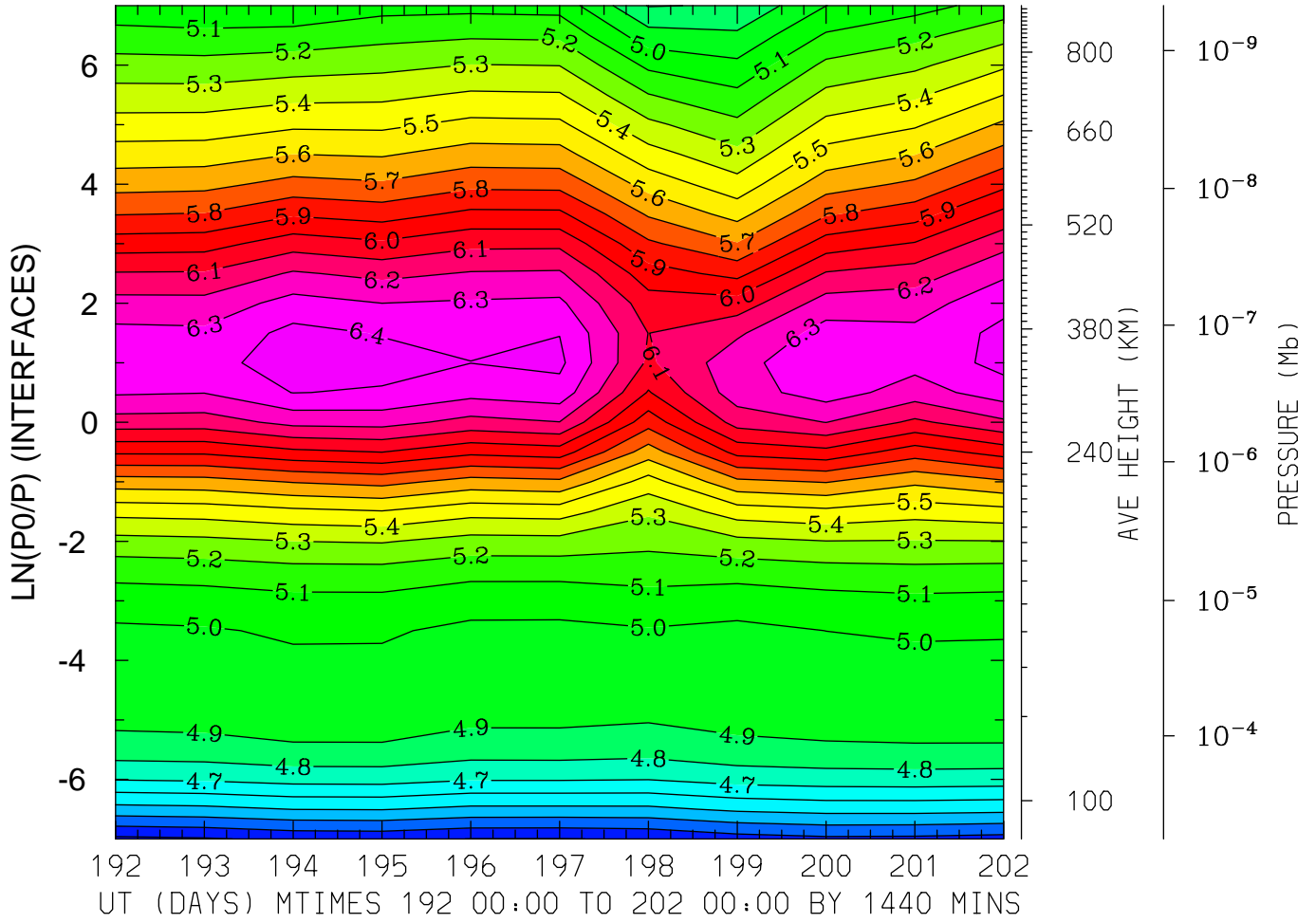
MIN,MAX= 3.6596E+00 6.0565E+00 INTERVAL= 1.0000E-01
FIRST: tiegcm2.0_res5.0_jul2000_weimer_imf_prim_001.nc
LAST: tiegcm2.0_res5.0_jul2000_weimer_imf_prim_002.nc

LOG10 ELECTRON DENSITY (CM3)
LAT=-42.50 LOCAL TIME= 0.00



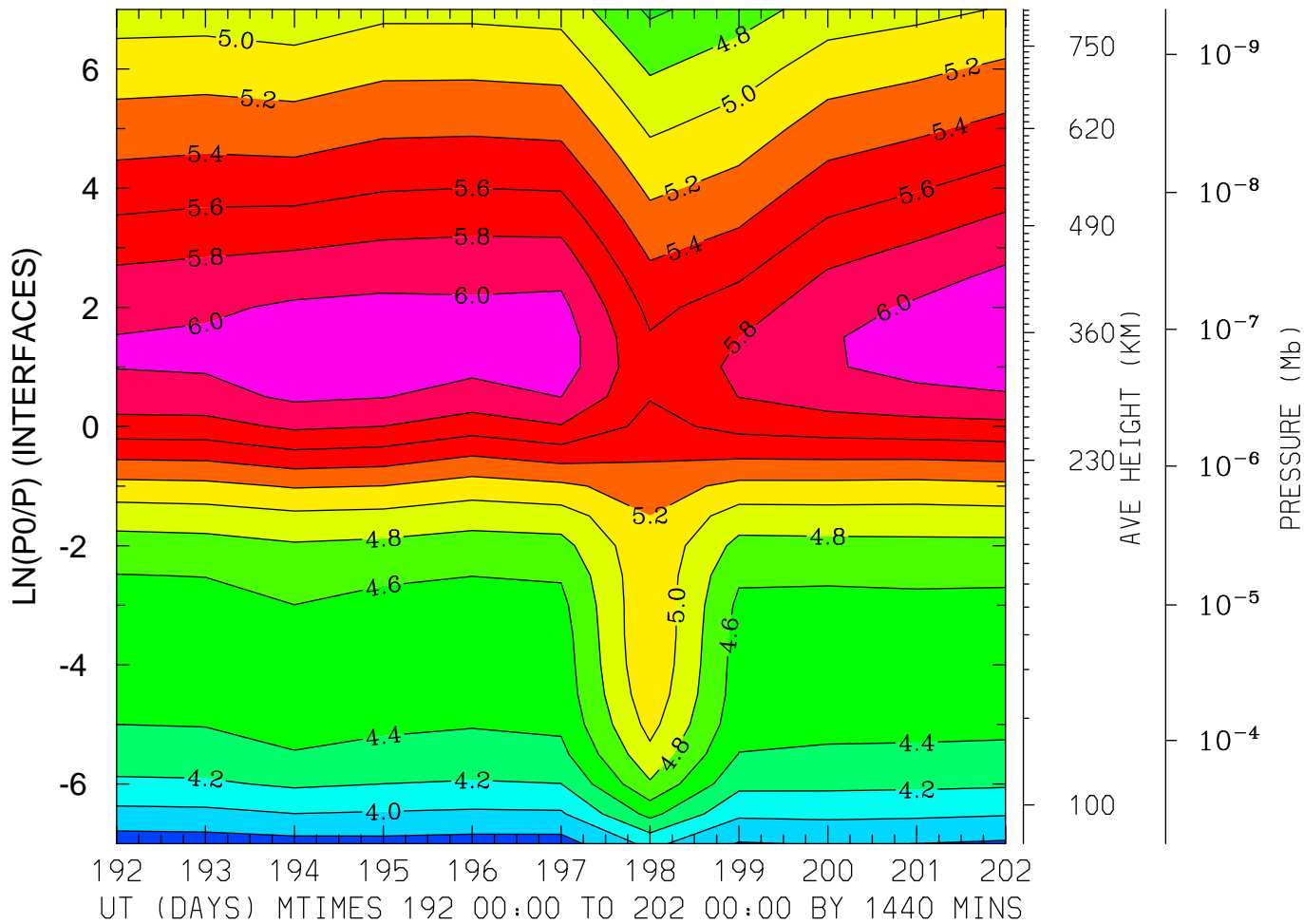
MIN,MAX= 3.0612E+00 5.7236E+00 INTERVAL= 2.0000E-01
FIRST: tiegcm2.0_res5.0_jul2000_weimer_imf_prim_001.nc
LAST: tiegcm2.0_res5.0_jul2000_weimer_imf_prim_002.nc

LOG10 ELECTRON DENSITY (CM3)
LAT=-42.50 LOCAL TIME=12.00



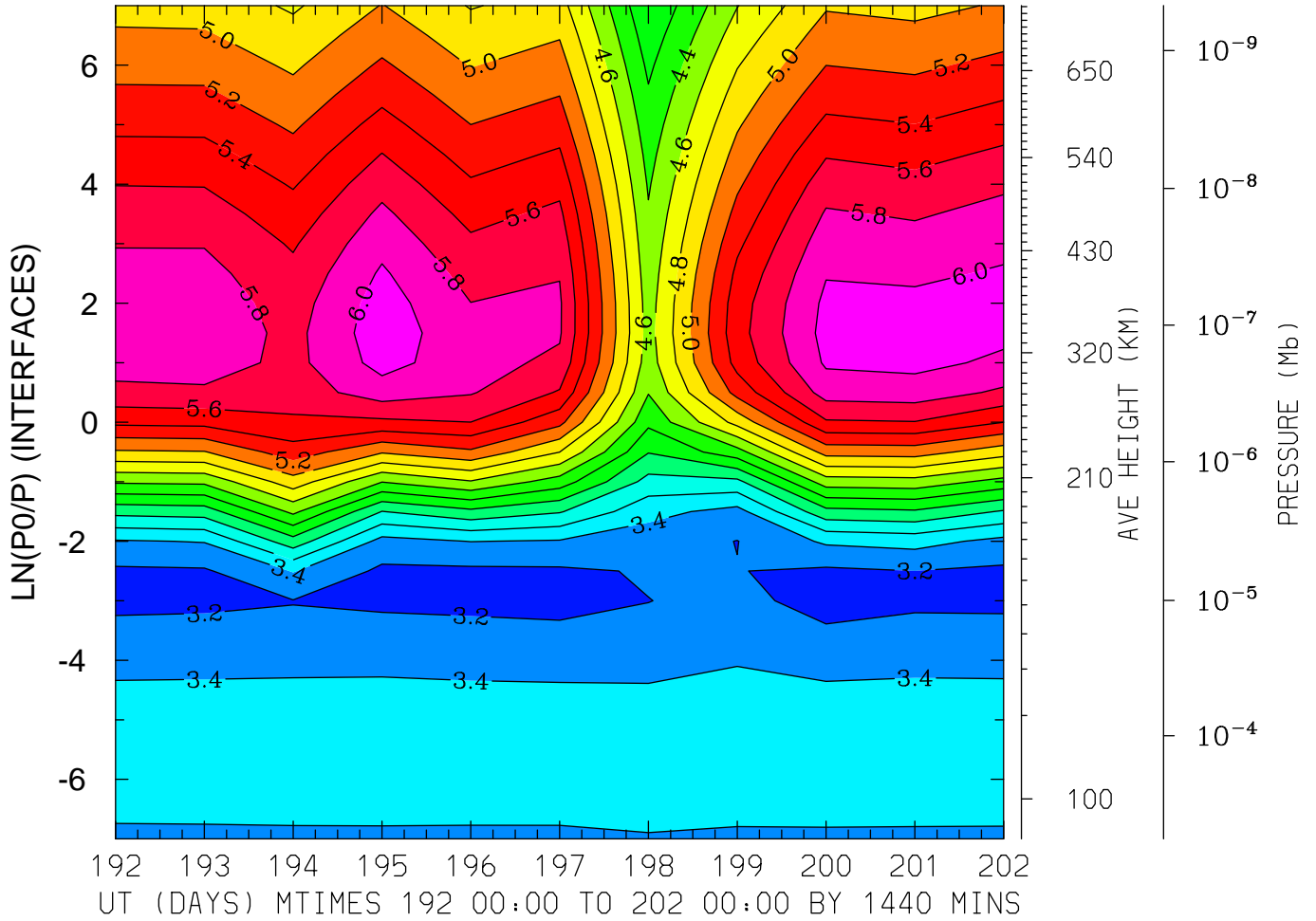
MIN,MAX= 4.1771E+00 6.4628E+00 INTERVAL= 1.0000E-01
FIRST: tiegcm2.0_res5.0_jul2000_weimer_imf_prim_001.nc
LAST: tiegcm2.0_res5.0_jul2000_weimer_imf_prim_002.nc

LOG10 ELECTRON DENSITY (CM³)
LAT=-42.50 (ZONAL MEANS)



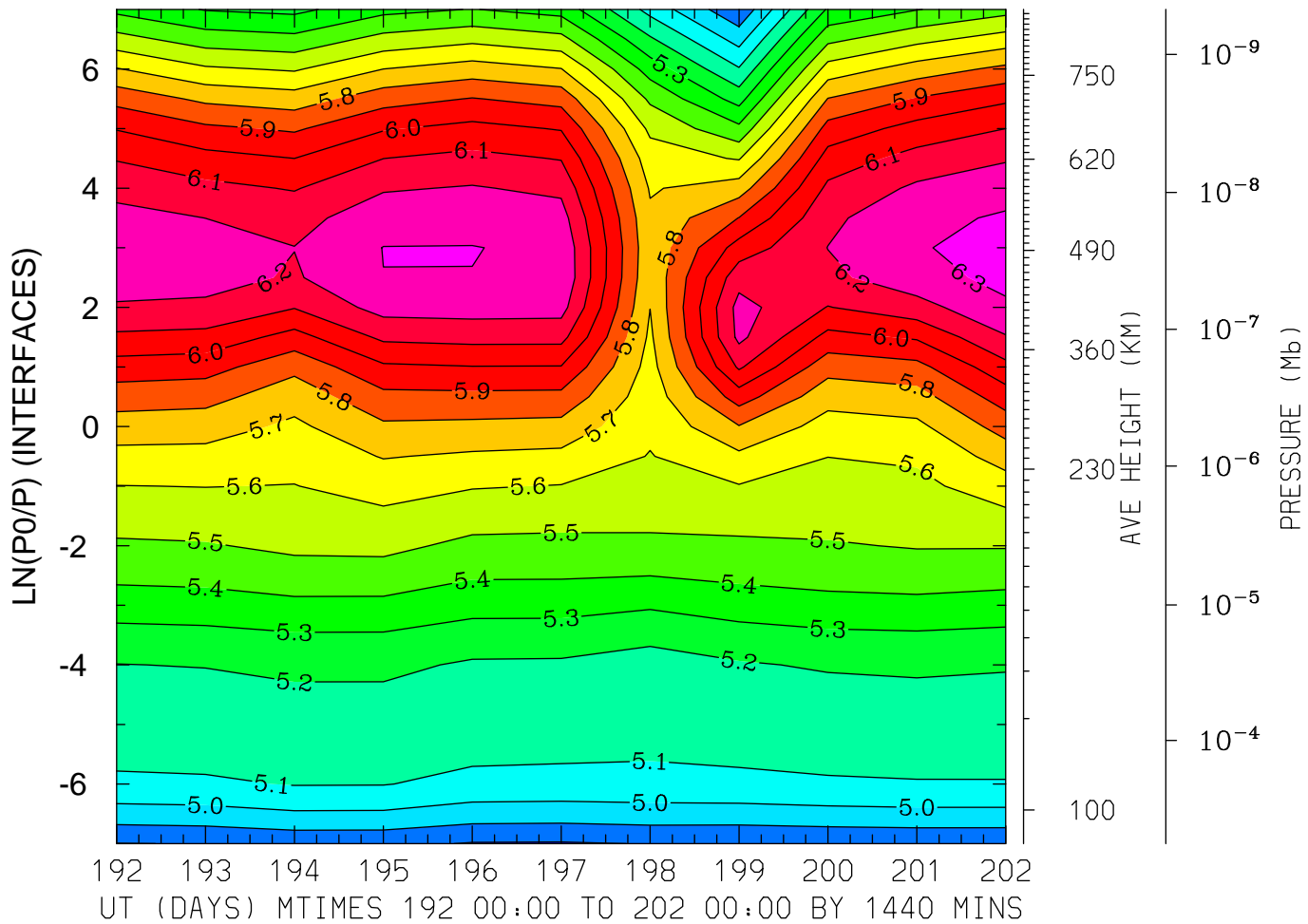
MIN,MAX= 3.6945E+00 6.1398E+00 INTERVAL= 2.0000E-01
FIRST: tiegcm2.0_res5.0_jul2000_weimer_imf_prim_001.nc
LAST: tiegcm2.0_res5.0_jul2000_weimer_imf_prim_002.nc

LOG10 ELECTRON DENSITY (CM3)
LAT= -2.50 LOCAL TIME= 0.00



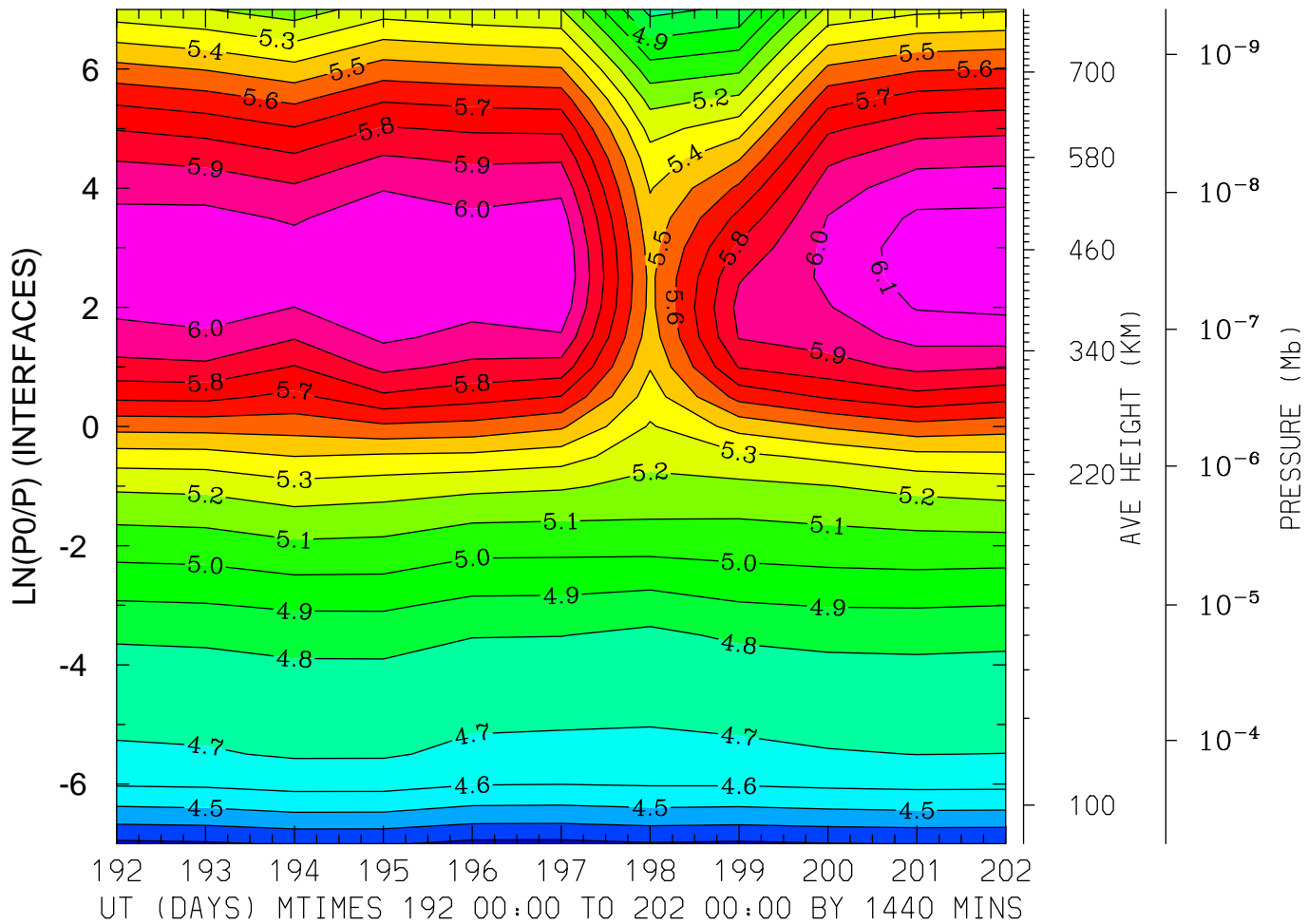
MIN,MAX= 3.1446E+00 6.1185E+00 INTERVAL= 2.0000E-01
FIRST: tiegcm2.0_res5.0_jul2000_weimer_imf_prim_001.nc
LAST: tiegcm2.0_res5.0_jul2000_weimer_imf_prim_002.nc

LOG10 ELECTRON DENSITY (CM3)
LAT= -2.50 LOCAL TIME=12.00



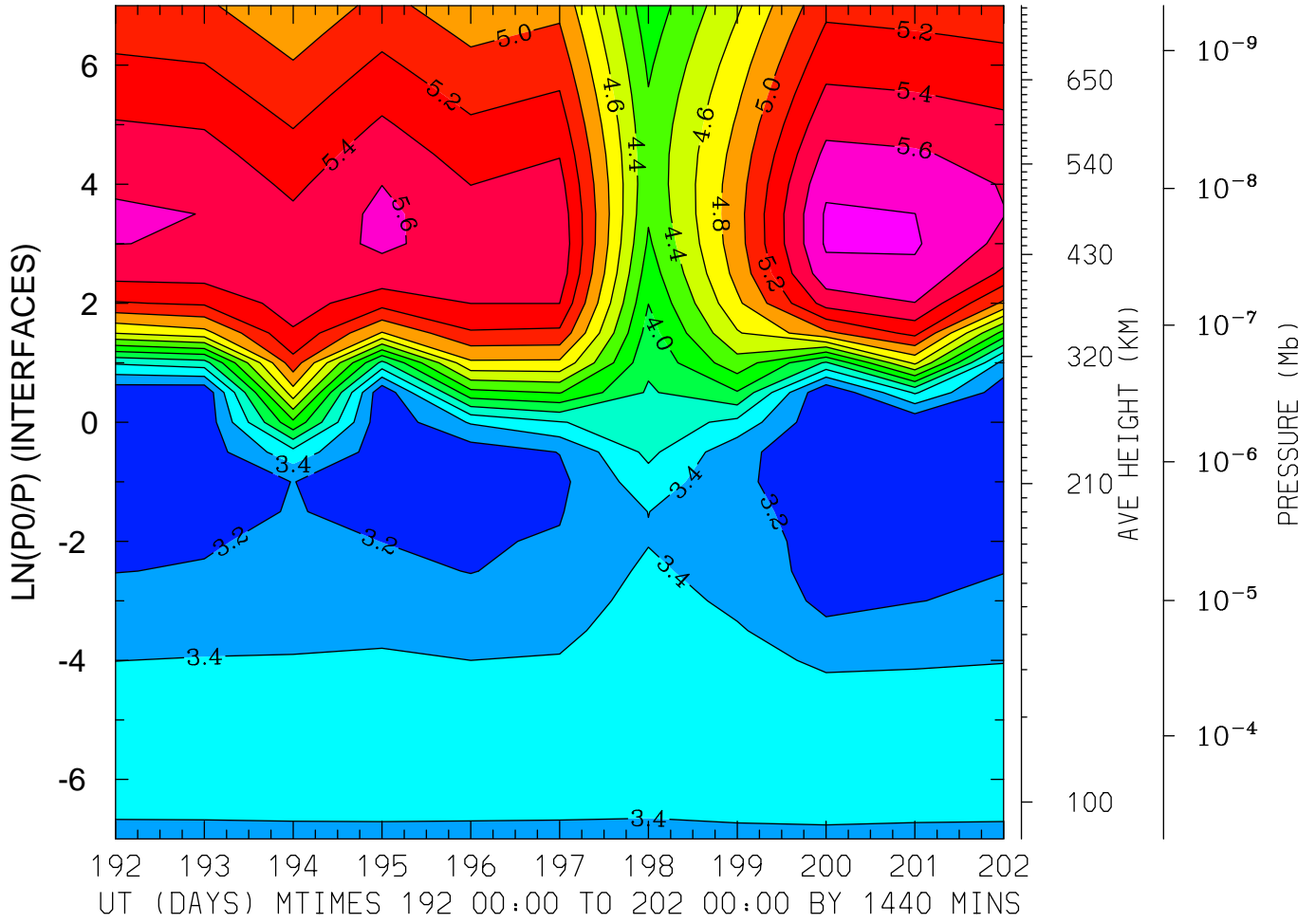
MIN,MAX= 4.7905E+00 6.3363E+00 INTERVAL= 1.0000E-01
FIRST: tiegcm2.0_res5.0_jul2000_weimer_imf_prim_001.nc
LAST: tiegcm2.0_res5.0_jul2000_weimer_imf_prim_002.nc

LOG10 ELECTRON DENSITY (CM3)
LAT= -2.50 (ZONAL MEANS)



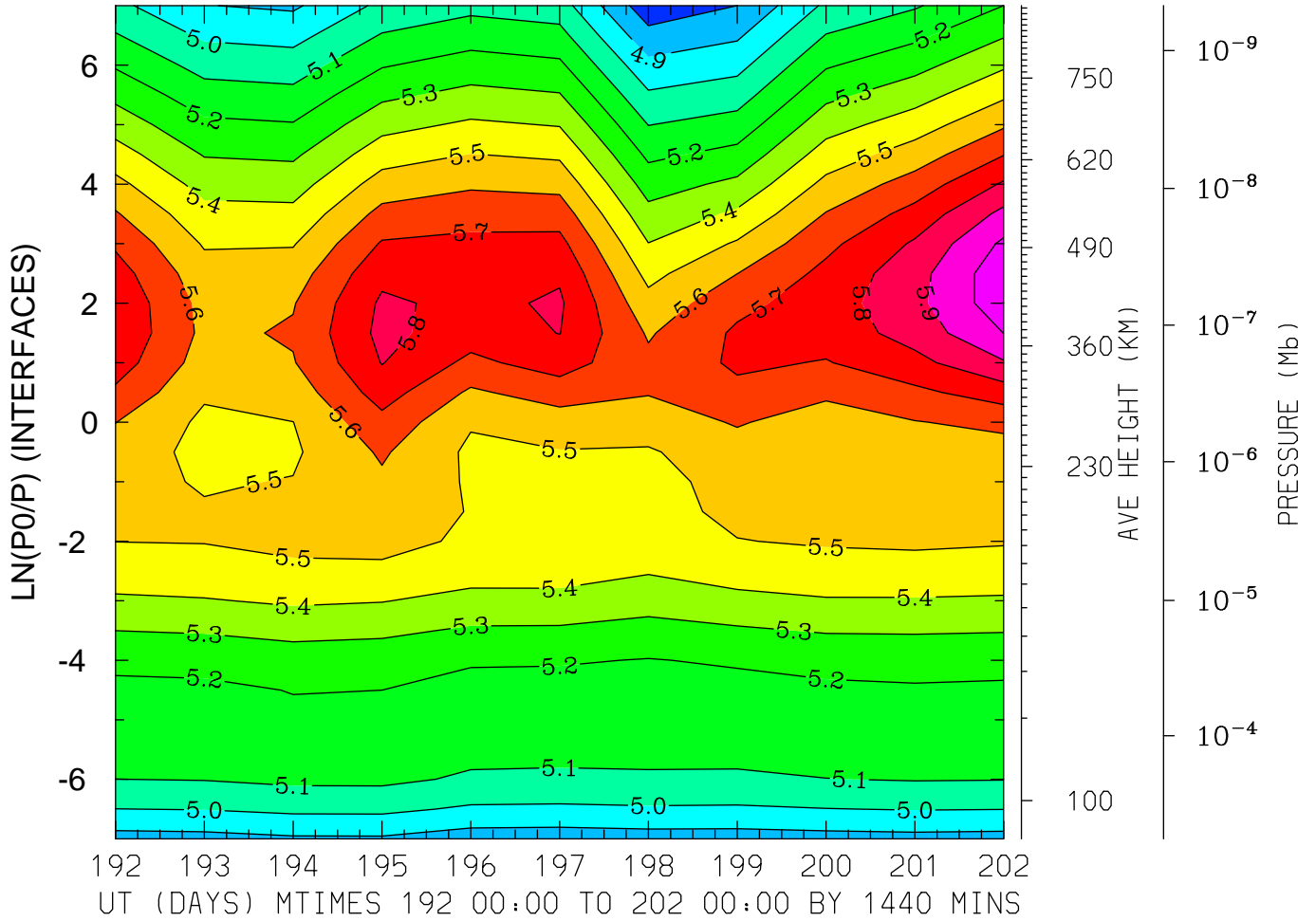
MIN,MAX= 4.2761E+00 6.1559E+00 INTERVAL= 1.0000E-01
FIRST: tiegcm2.0_res5.0_jul2000_weimer_imf_prim_001.nc
LAST: tiegcm2.0_res5.0_jul2000_weimer_imf_prim_002.nc

LOG10 ELECTRON DENSITY (CM3)
LAT= 37.50 LOCAL TIME= 0.00



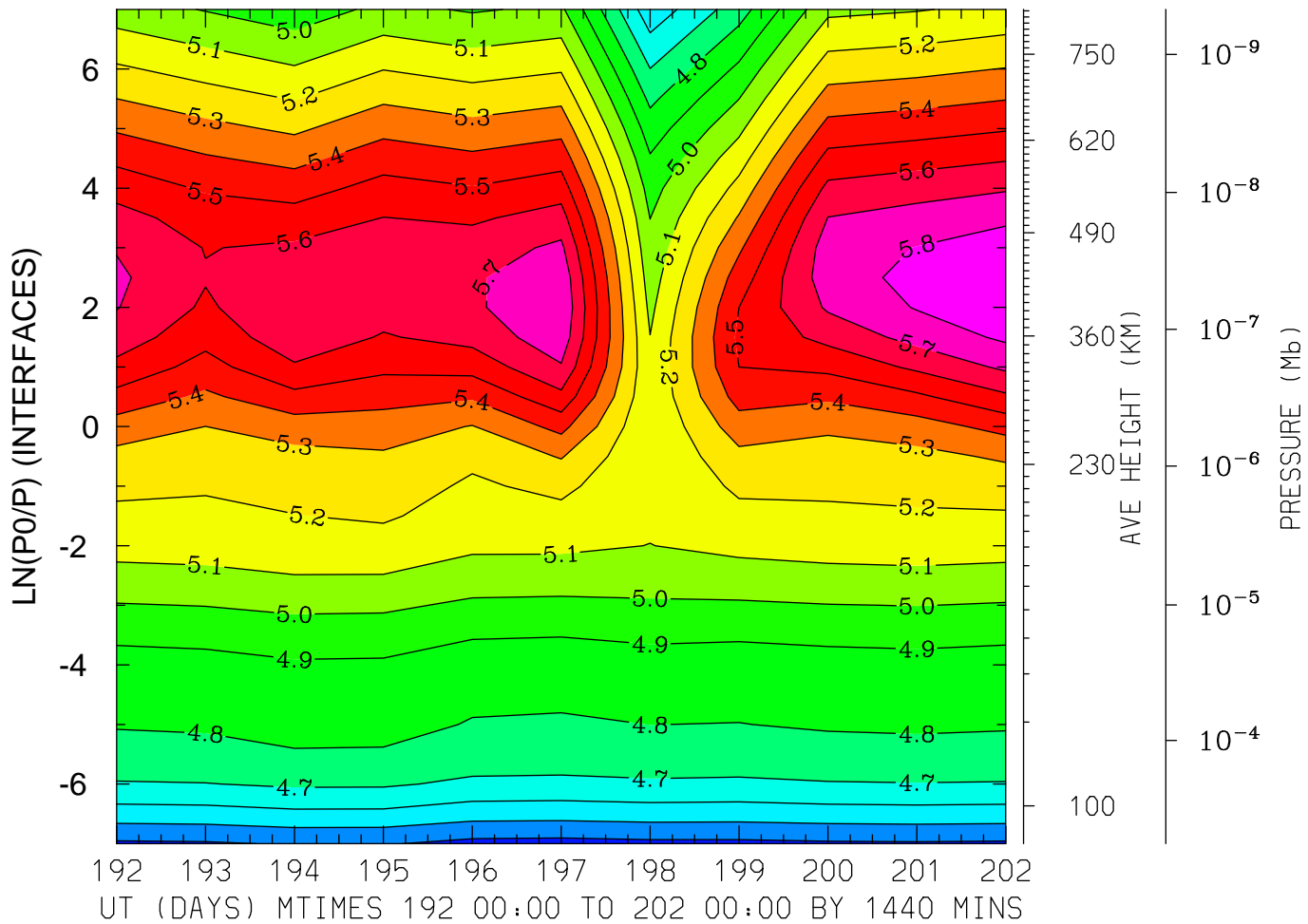
MIN,MAX= 2.9974E+00 5.8285E+00 INTERVAL= 2.0000E-01
FIRST: tiegcm2.0_res5.0_jul2000_weimer_imf_prim_001.nc
LAST: tiegcm2.0_res5.0_jul2000_weimer_imf_prim_002.nc

LOG10 ELECTRON DENSITY (CM3)
LAT= 37.50 LOCAL TIME=12.00



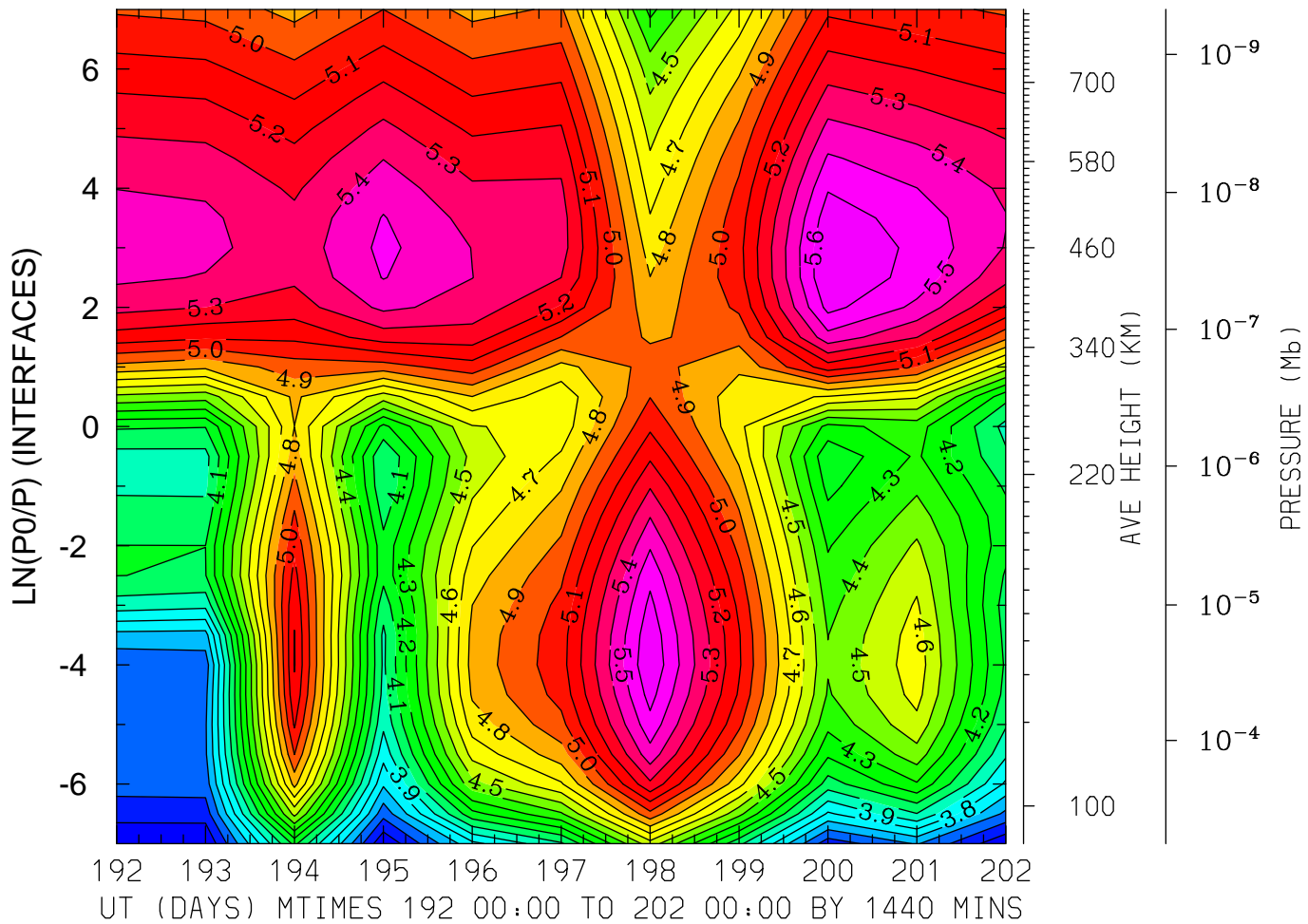
MIN,MAX= 4.7343E+00 6.0671E+00 INTERVAL= 1.0000E-01
FIRST: tiegcm2.0_res5.0_jul2000_weimer_imf_prim_001.nc
LAST: tiegcm2.0_res5.0_jul2000_weimer_imf_prim_002.nc

LOG10 ELECTRON DENSITY (CM3)
LAT= 37.50 (ZONAL MEANS)



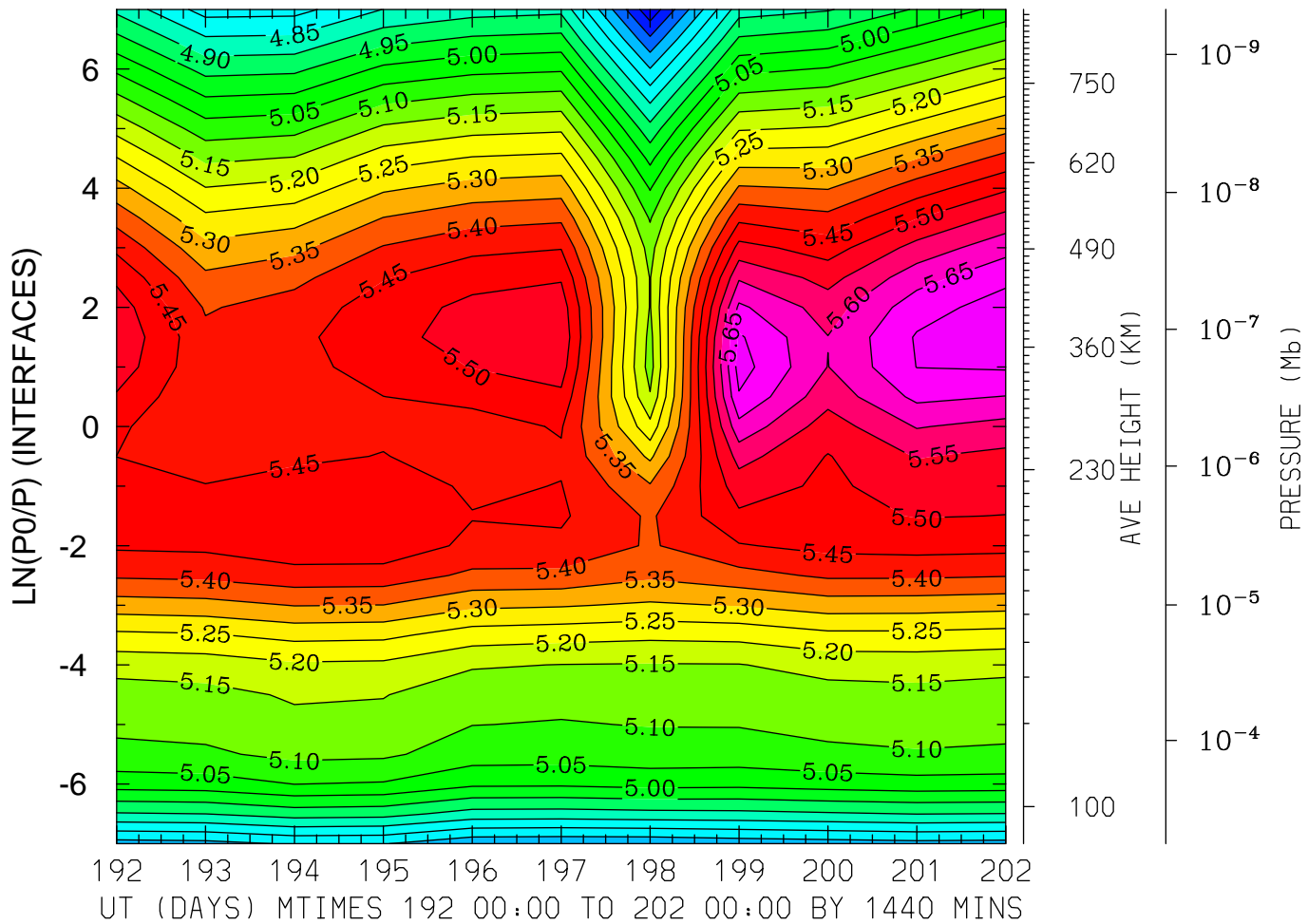
MIN,MAX= 4.3674E+00 5.8841E+00 INTERVAL= 1.0000E-01
FIRST: tiegcm2.0_res5.0_jul2000_weimer_imf_prim_001.nc
LAST: tiegcm2.0_res5.0_jul2000_weimer_imf_prim_002.nc

LOG10 ELECTRON DENSITY (CM3)
LAT= 57.50 LOCAL TIME= 0.00



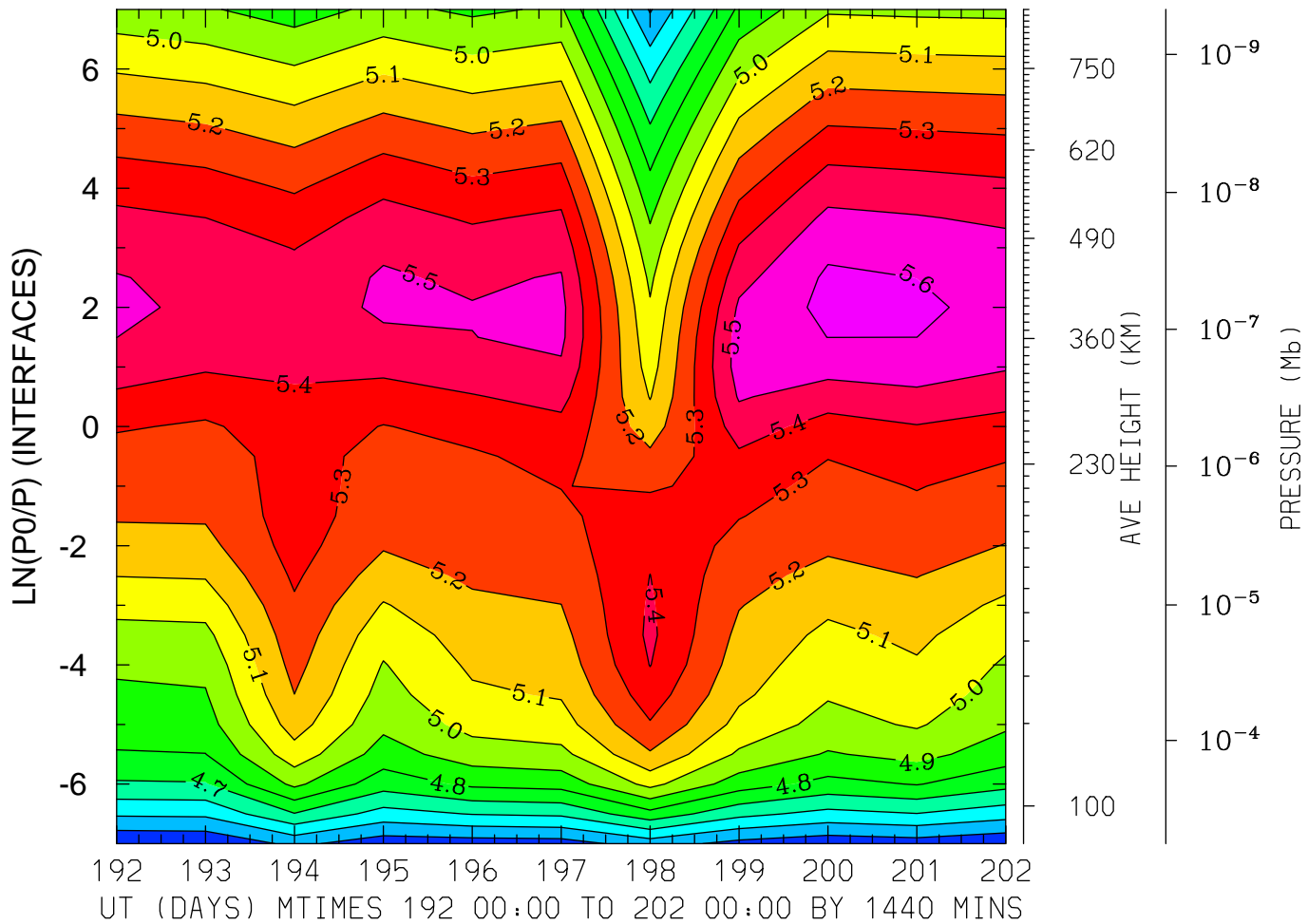
MIN,MAX= 3.3017E+00 5.6994E+00 INTERVAL= 1.0000E-01
FIRST: tiegcm2.0_res5.0_jul2000_weimer_imf_prim_001.nc
LAST: tiegcm2.0_res5.0_jul2000_weimer_imf_prim_002.nc

LOG10 ELECTRON DENSITY (CM3)
LAT= 57.50 LOCAL TIME=12.00



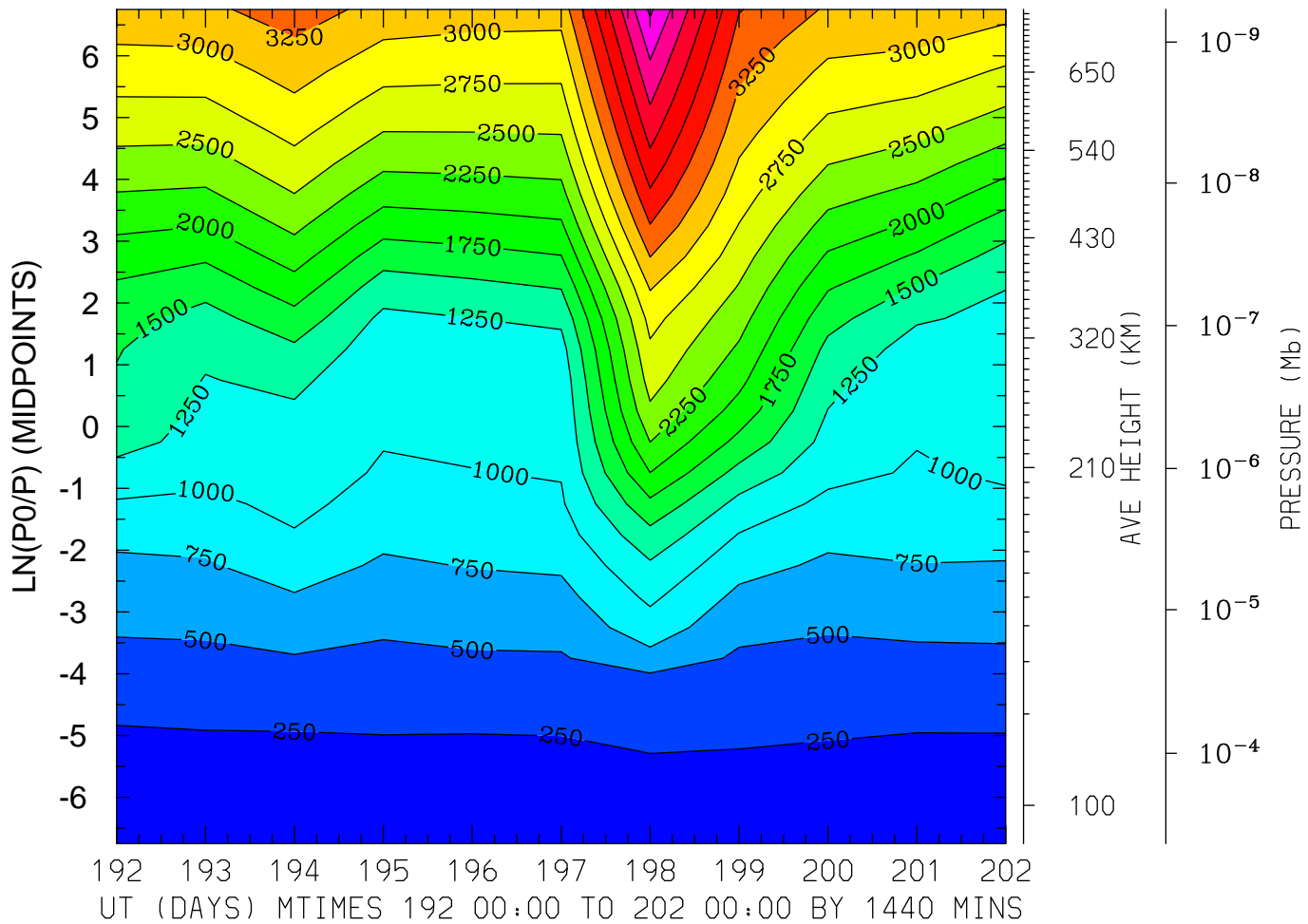
MIN,MAX= 4.5628E+00 5.7318E+00 INTERVAL= 5.0000E-02
FIRST: tiegcm2.0_res5.0_jul2000_weimer_imf_prim_001.nc
LAST: tiegcm2.0_res5.0_jul2000_weimer_imf_prim_002.nc

LOG10 ELECTRON DENSITY (CM3)
LAT= 57.50 (ZONAL MEANS)



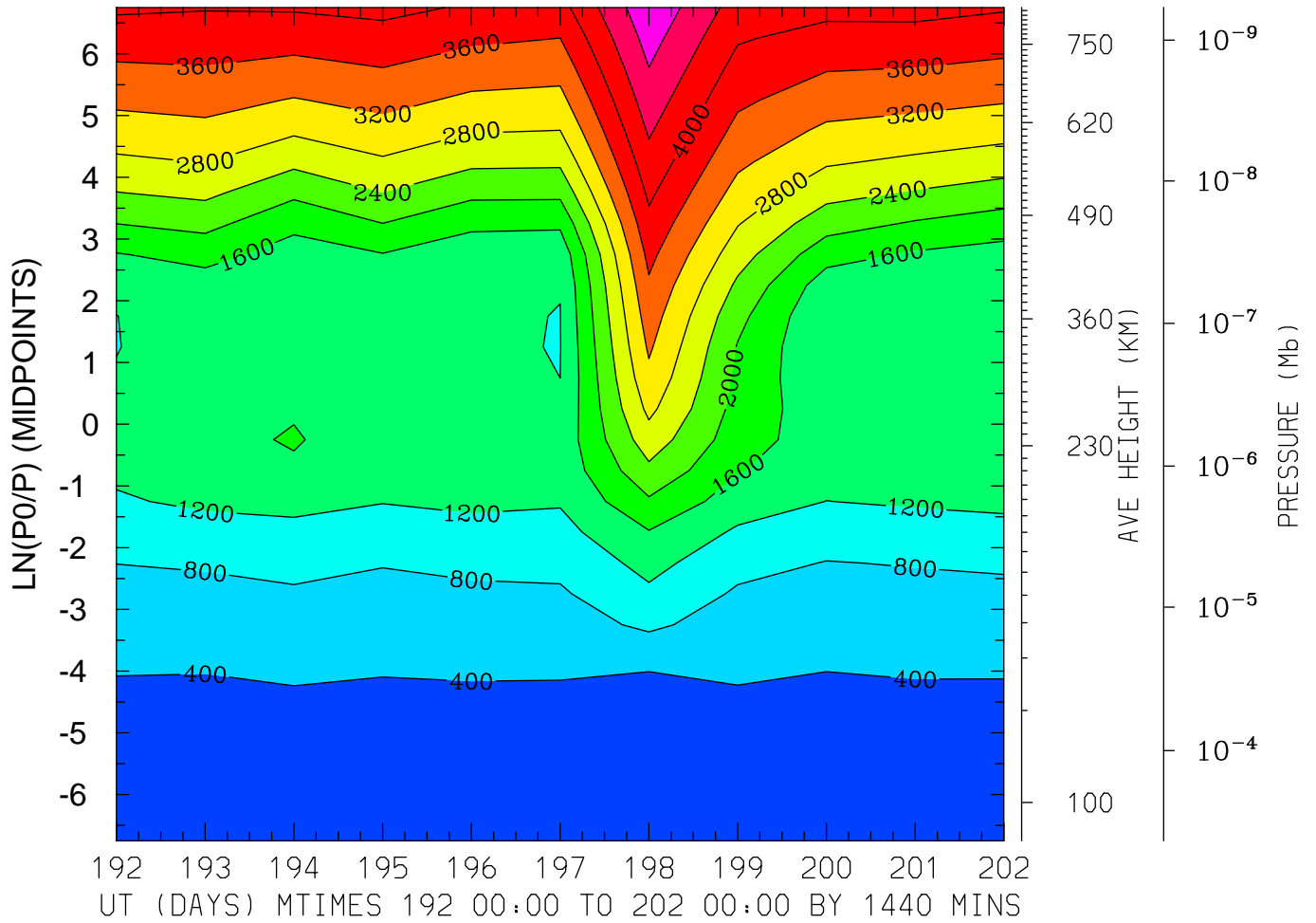
MIN,MAX= 4.3079E+00 5.6259E+00 INTERVAL= 1.0000E-01
FIRST: tiegcm2.0_res5.0_jul2000_weimer_imf_prim_001.nc
LAST: tiegcm2.0_res5.0_jul2000_weimer_imf_prim_002.nc

ELECTRON TEMPERATURE (DEG K)
LAT=-62.50 LOCAL TIME= 0.00



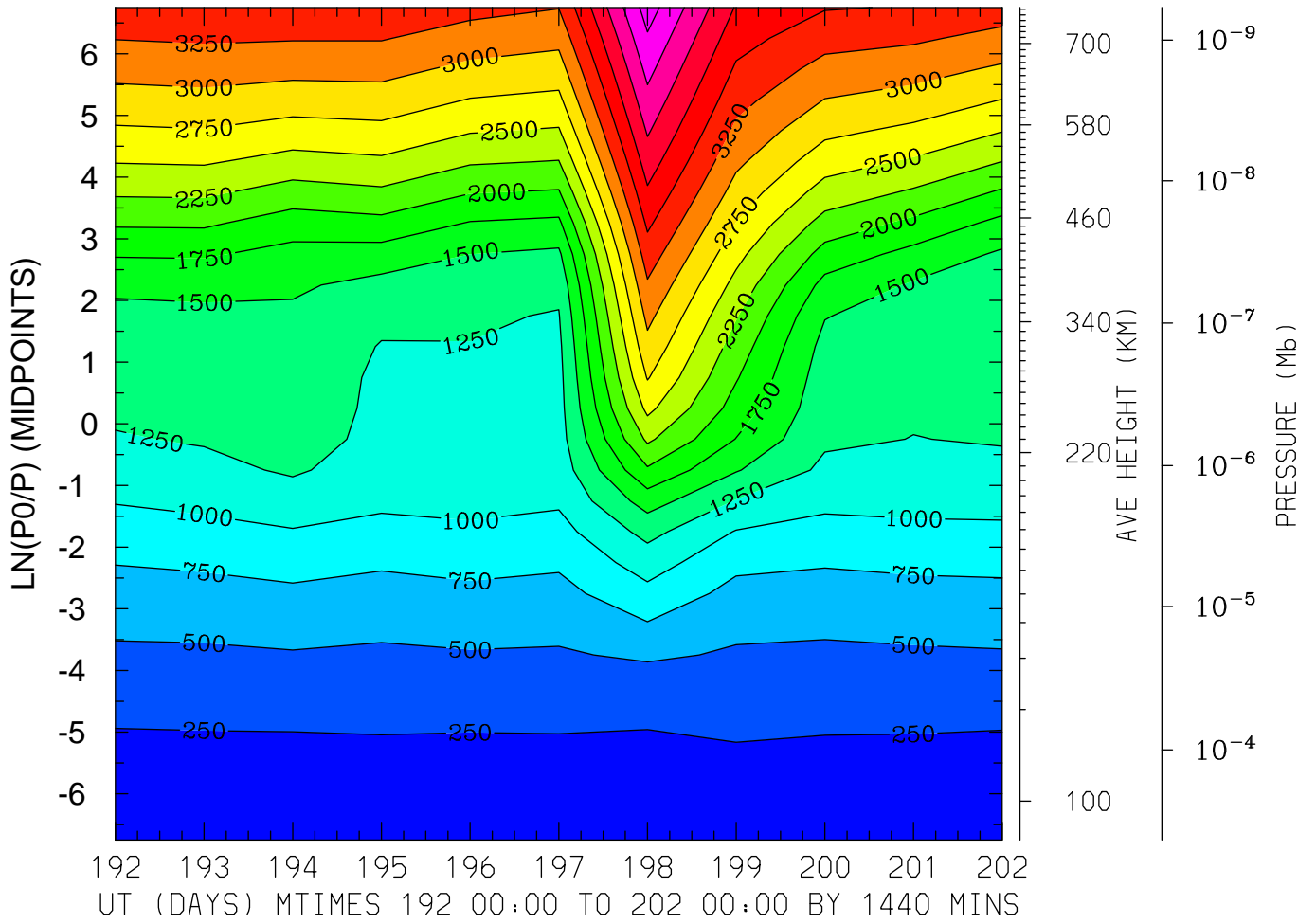
MIN,MAX= 1.5877E+02 4.7947E+03 INTERVAL= 2.5000E+02
FIRST: tiegcm2.0_res5.0_jul2000_weimer_imf_prim_001.nc
LAST: tiegcm2.0_res5.0_jul2000_weimer_imf_prim_002.nc

ELECTRON TEMPERATURE (DEG K)
LAT=-62.50 LOCAL TIME=12.00



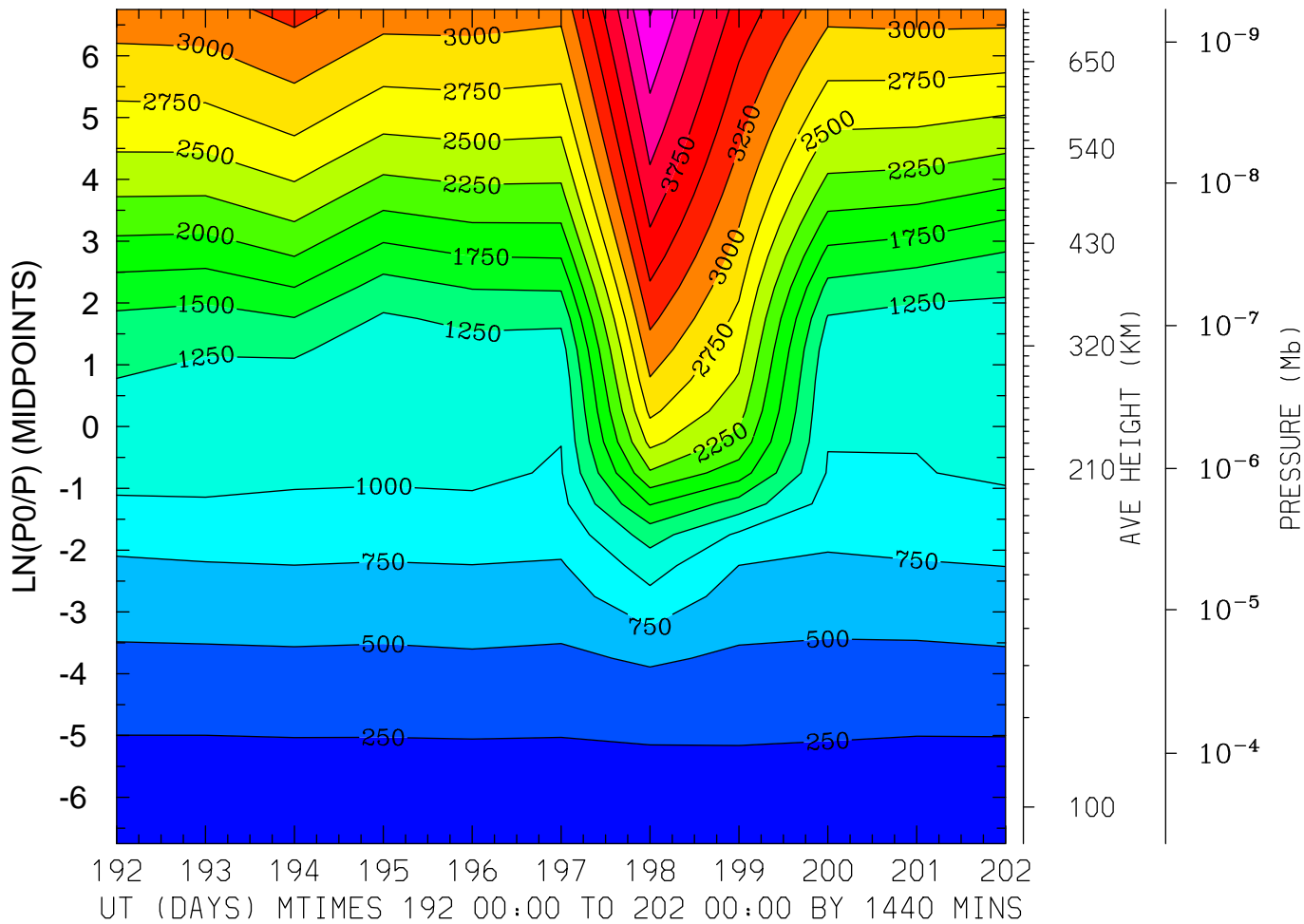
MIN,MAX= 1.4993E+02 5.1193E+03 INTERVAL= 4.0000E+02
FIRST: tiegcm2.0_res5.0_jul2000_weimer_imf_prim_001.nc
LAST: tiegcm2.0_res5.0_jul2000_weimer_imf_prim_002.nc

ELECTRON TEMPERATURE (DEG K)
 LAT=-62.50 (ZONAL MEANS)



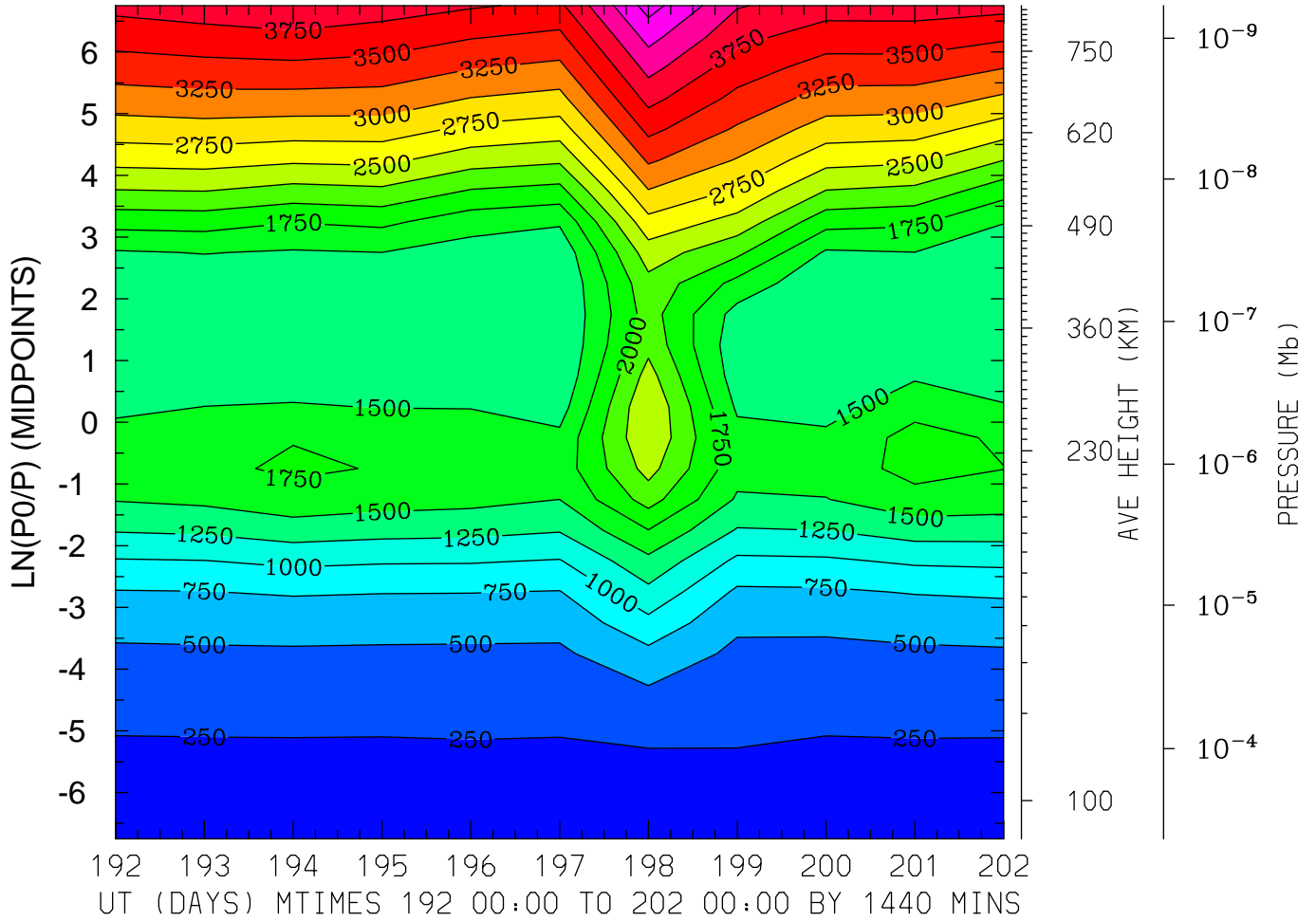
MIN,MAX= 1.5836E+02 4.6192E+03 INTERVAL= 2.5000E+02
 FIRST: tiegcm2.0_res5.0_jul2000_weimer_imf_prim_001.nc
 LAST: tiegcm2.0_res5.0_jul2000_weimer_imf_prim_002.nc

ELECTRON TEMPERATURE (DEG K)
LAT=-42.50 LOCAL TIME= 0.00



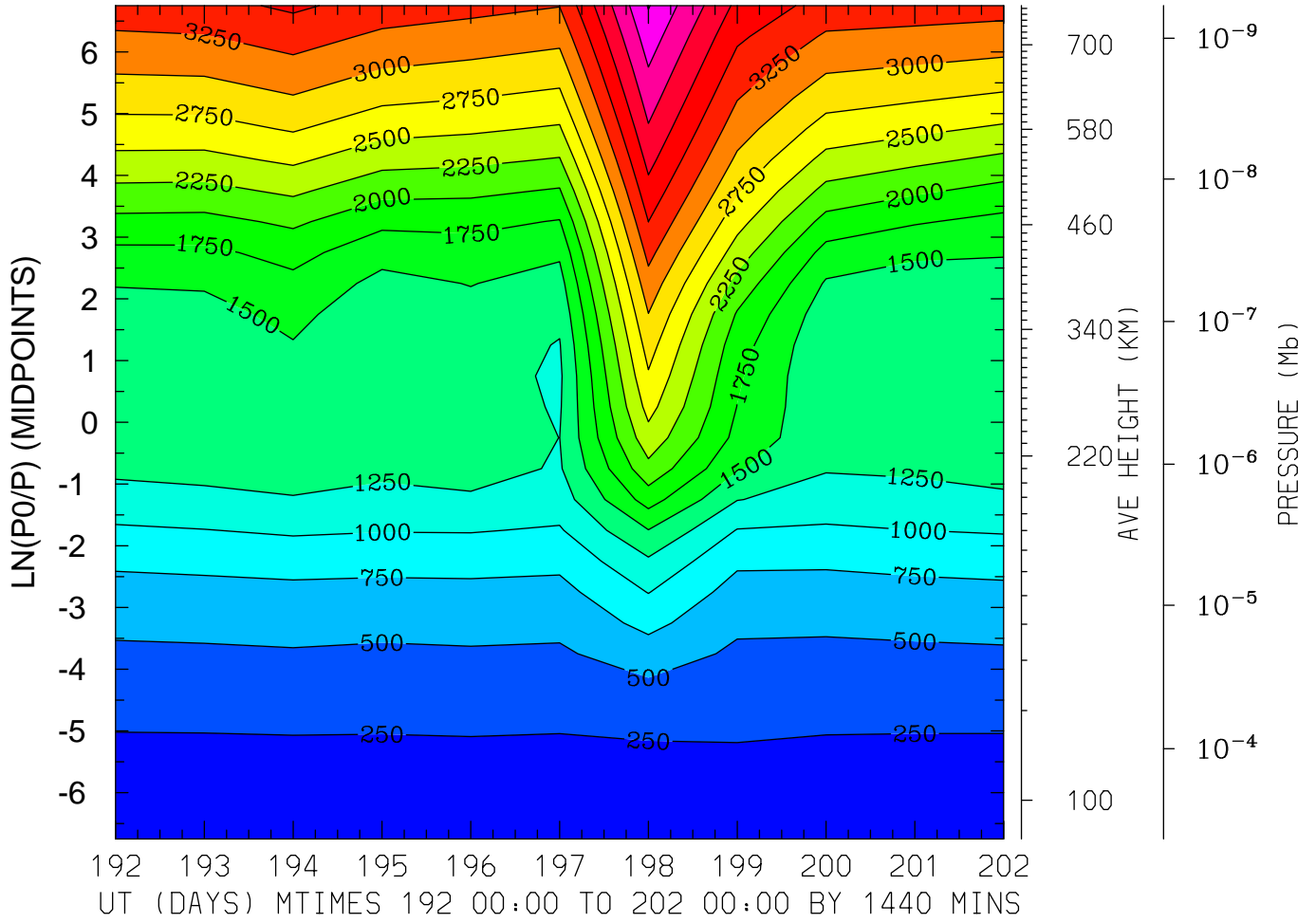
MIN,MAX= 1.7077E+02 4.5219E+03 INTERVAL= 2.5000E+02
FIRST: tiegcm2.0_res5.0_jul2000_weimer_imf_prim_001.nc
LAST: tiegcm2.0_res5.0_jul2000_weimer_imf_prim_002.nc

ELECTRON TEMPERATURE (DEG K)
LAT=-42.50 LOCAL TIME=12.00



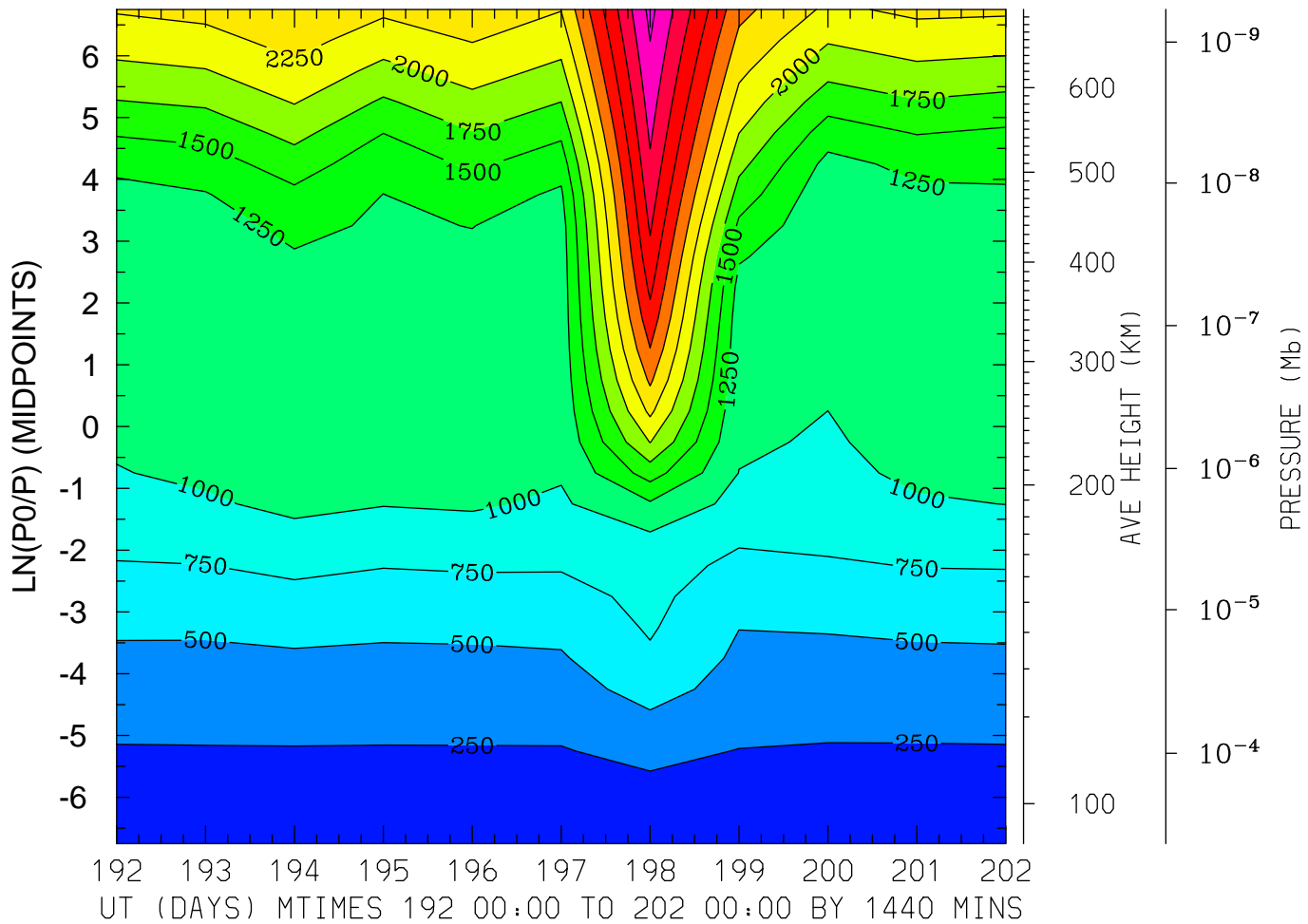
MIN,MAX= 1.6766E+02 4.6043E+03 INTERVAL= 2.5000E+02
FIRST: tiegcm2.0_res5.0_jul2000_weimer_imf_prim_001.nc
LAST: tiegcm2.0_res5.0_jul2000_weimer_imf_prim_002.nc

ELECTRON TEMPERATURE (DEG K)
LAT=-42.50 (ZONAL MEANS)



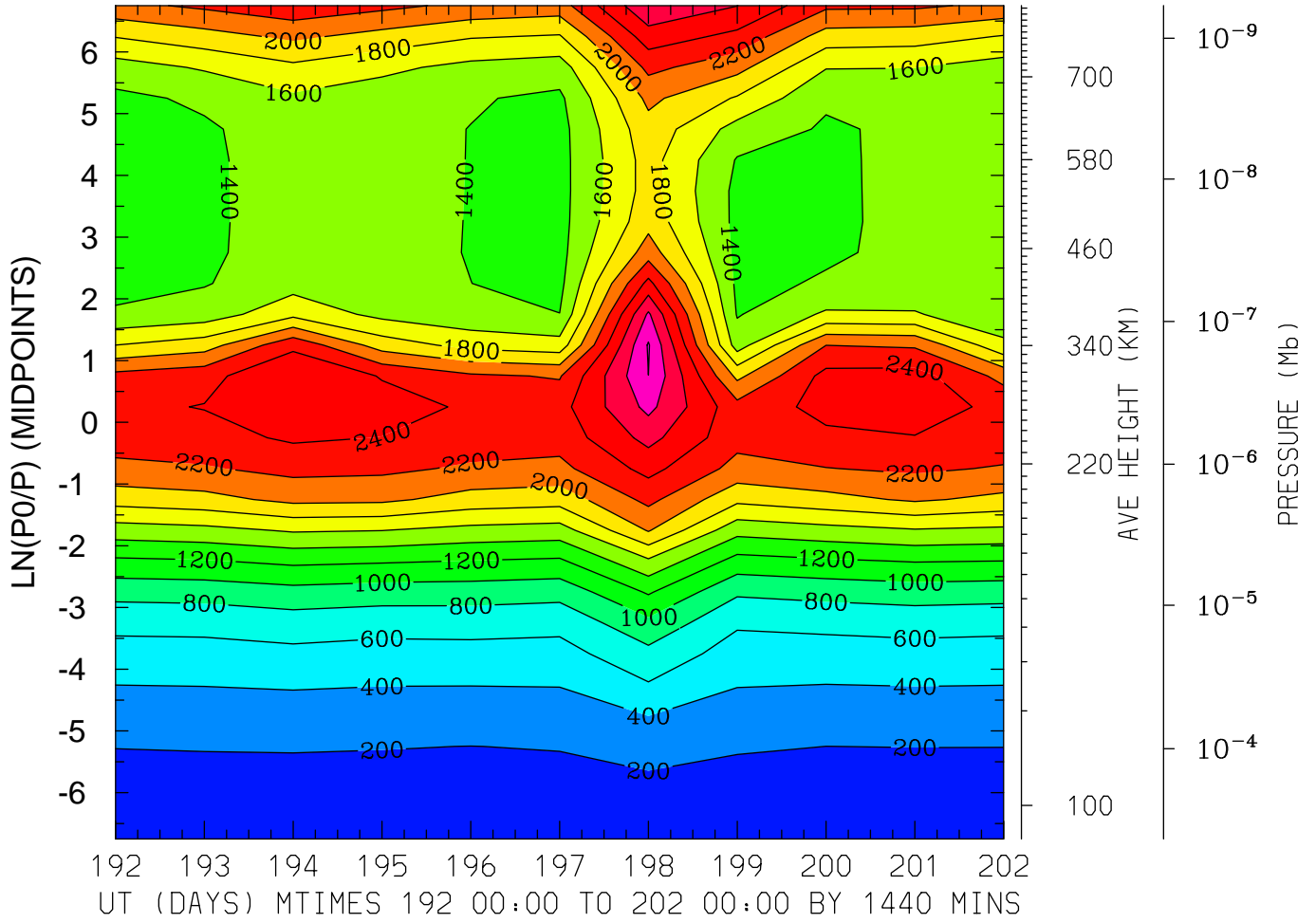
MIN,MAX= 1.6252E+02 4.5162E+03 INTERVAL= 2.5000E+02
FIRST: tiegcm2.0_res5.0_jul2000_weimer_imf_prim_001.nc
LAST: tiegcm2.0_res5.0_jul2000_weimer_imf_prim_002.nc

ELECTRON TEMPERATURE (DEG K)
LAT= -2.50 LOCAL TIME= 0.00



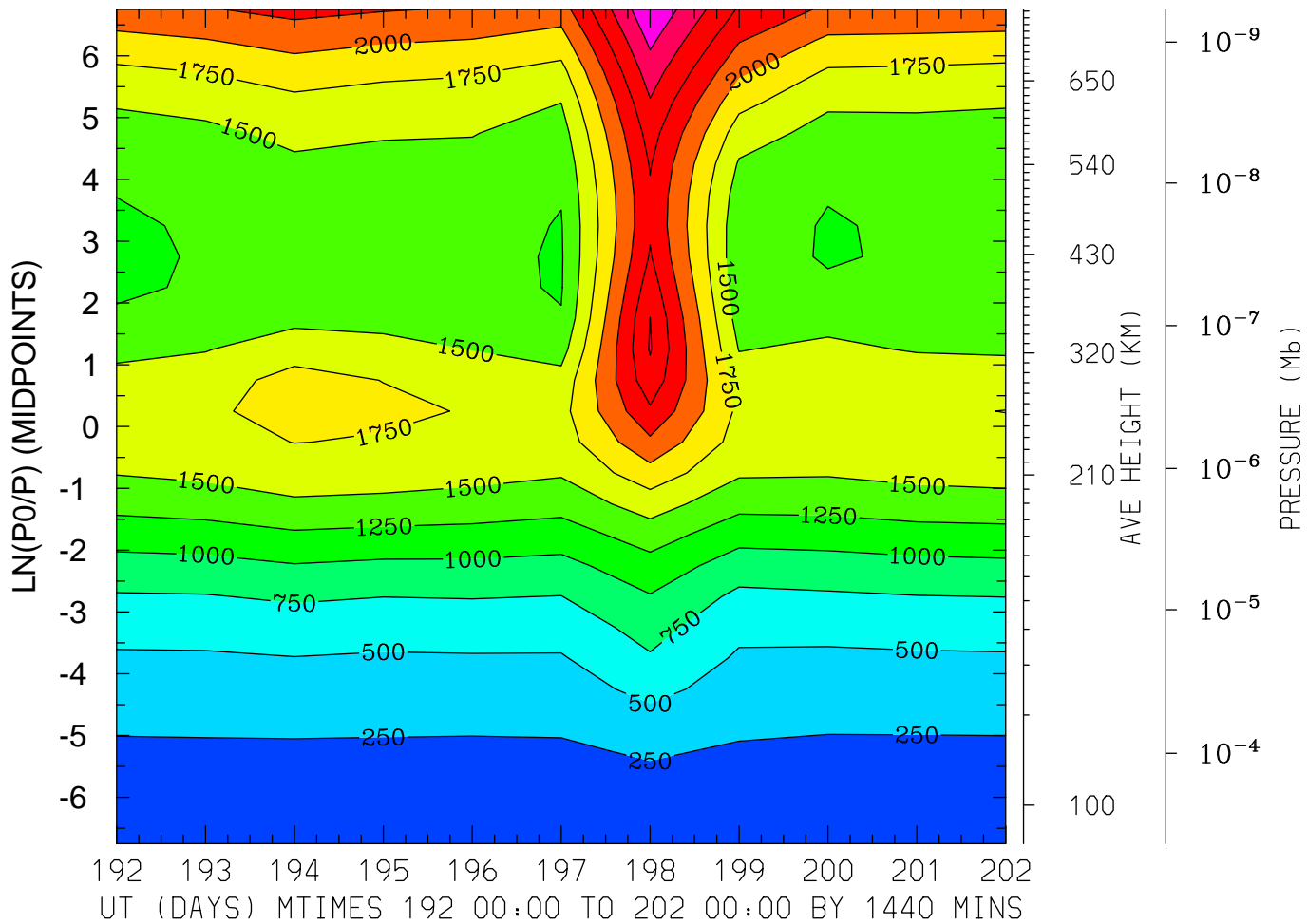
MIN,MAX= 1.5880E+02 3.8203E+03 INTERVAL= 2.5000E+02
FIRST: tiegcm2.0_res5.0_jul2000_weimer_imf_prim_001.nc
LAST: tiegcm2.0_res5.0_jul2000_weimer_imf_prim_002.nc

ELECTRON TEMPERATURE (DEG K)
LAT= -2.50 LOCAL TIME=12.00



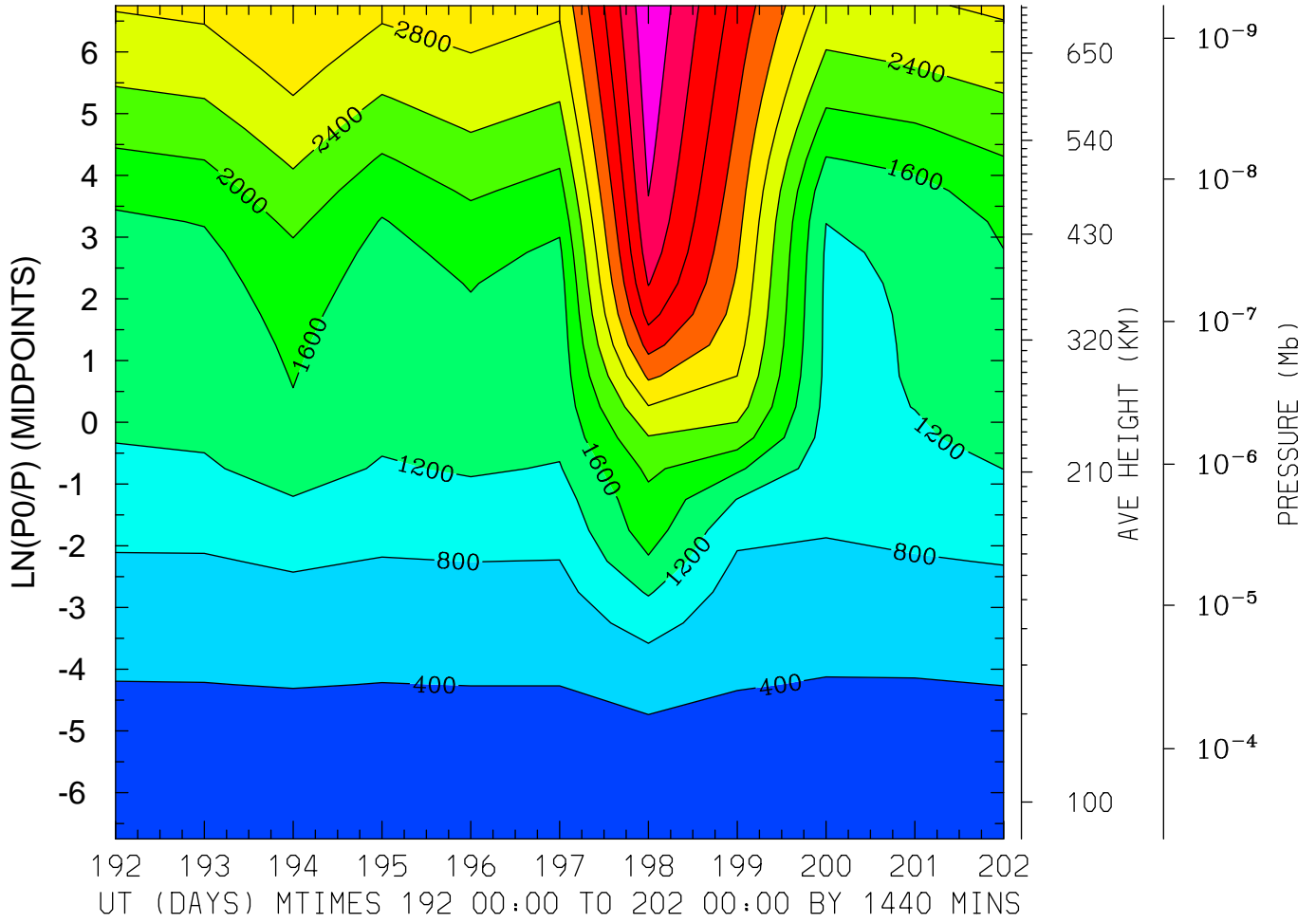
MIN,MAX= 1.6538E+02 3.0186E+03 INTERVAL= 2.0000E+02
FIRST: tiegcm2.0_res5.0_jul2000_weimer_imf_prim_001.nc
LAST: tiegcm2.0_res5.0_jul2000_weimer_imf_prim_002.nc

ELECTRON TEMPERATURE (DEG K)
LAT= -2.50 (ZONAL MEANS)



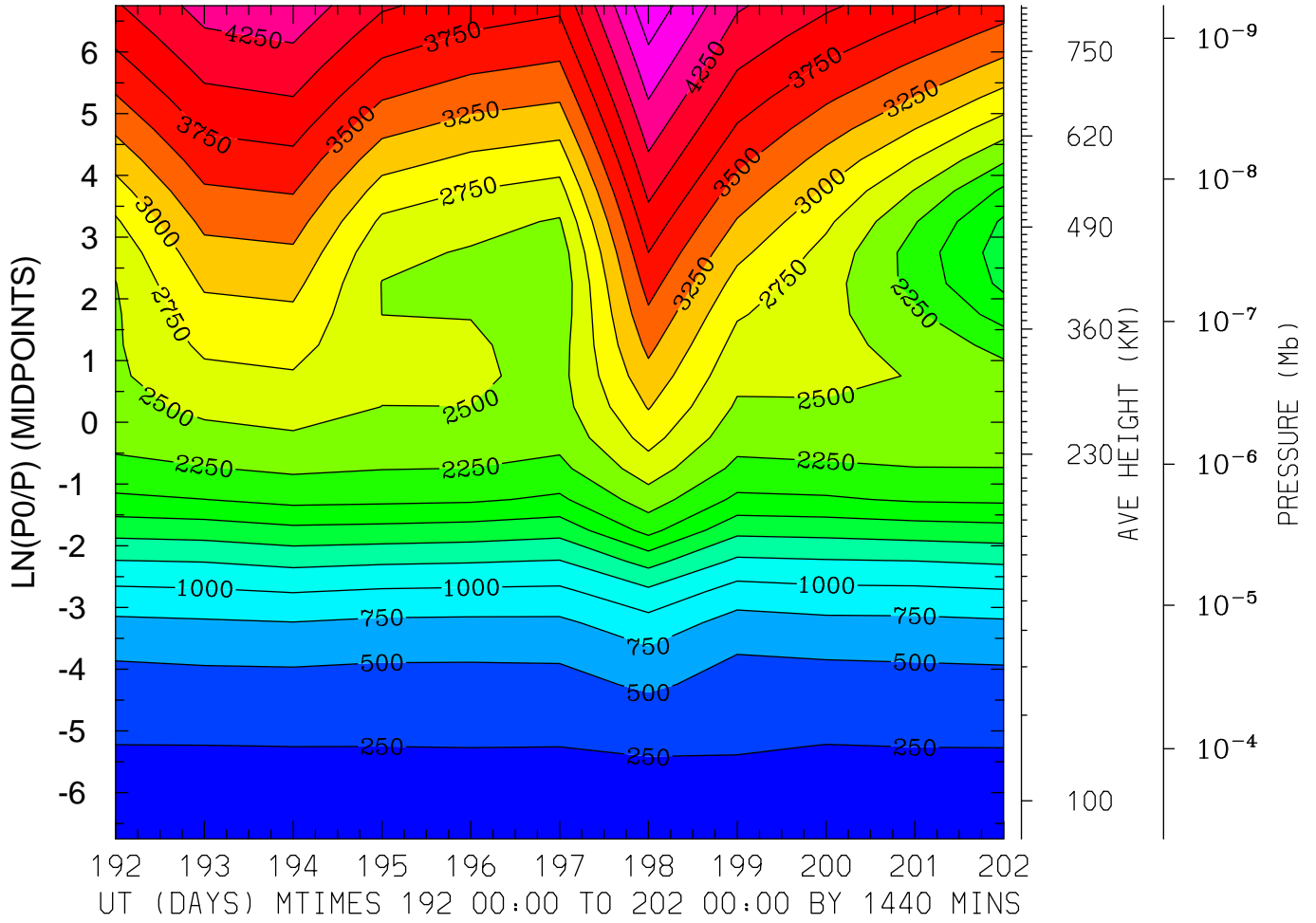
MIN,MAX= 1.6294E+02 3.2257E+03 INTERVAL= 2.5000E+02
FIRST: tiegcm2.0_res5.0_jul2000_weimer_imf_prim_001.nc
LAST: tiegcm2.0_res5.0_jul2000_weimer_imf_prim_002.nc

ELECTRON TEMPERATURE (DEG K)
LAT= 37.50 LOCAL TIME= 0.00



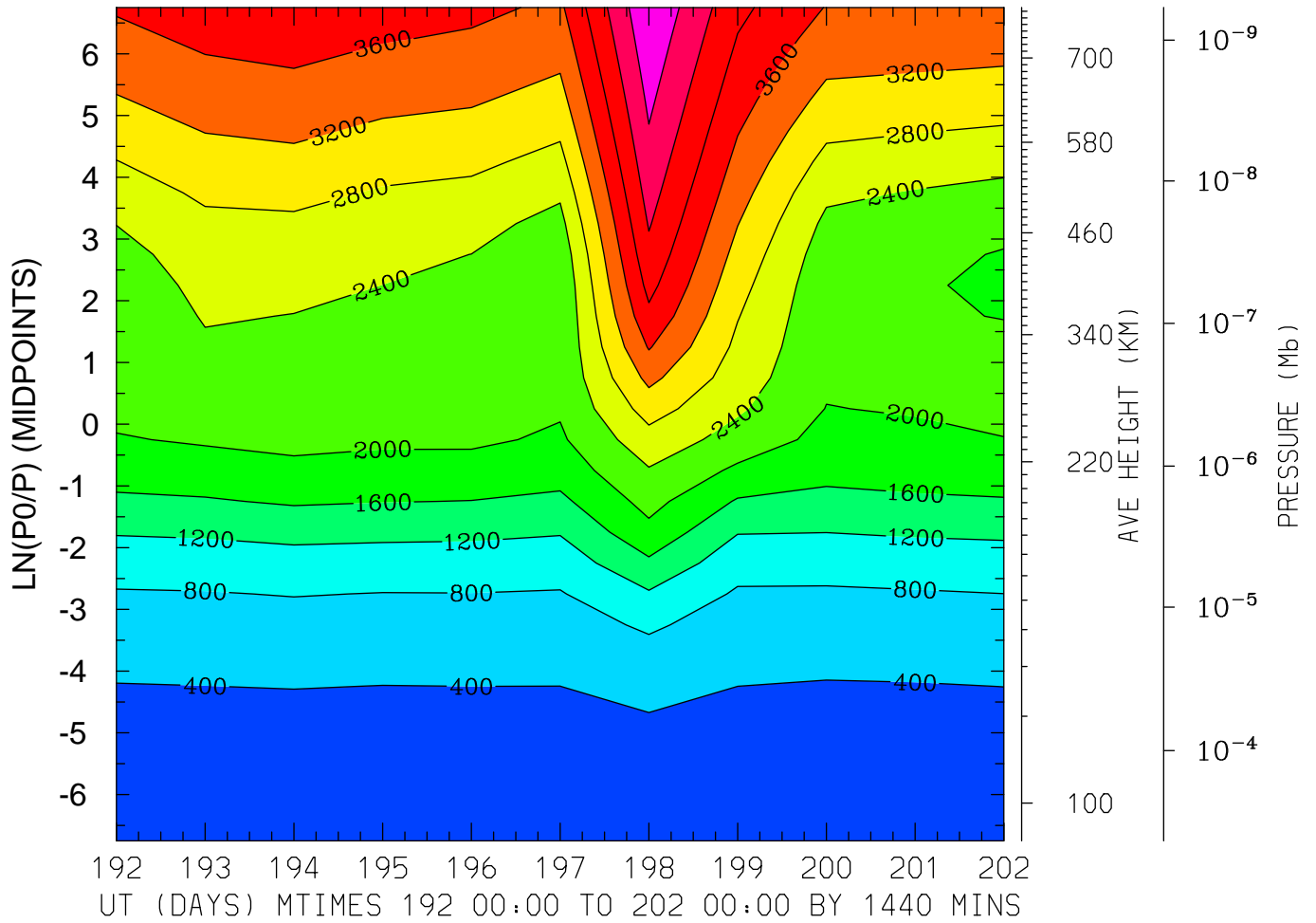
MIN,MAX= 1.7033E+02 5.1229E+03 INTERVAL= 4.0000E+02
FIRST: tiegcm2.0_res5.0_jul2000_weimer_imf_prim_001.nc
LAST: tiegcm2.0_res5.0_jul2000_weimer_imf_prim_002.nc

ELECTRON TEMPERATURE (DEG K)
LAT= 37.50 LOCAL TIME=12.00



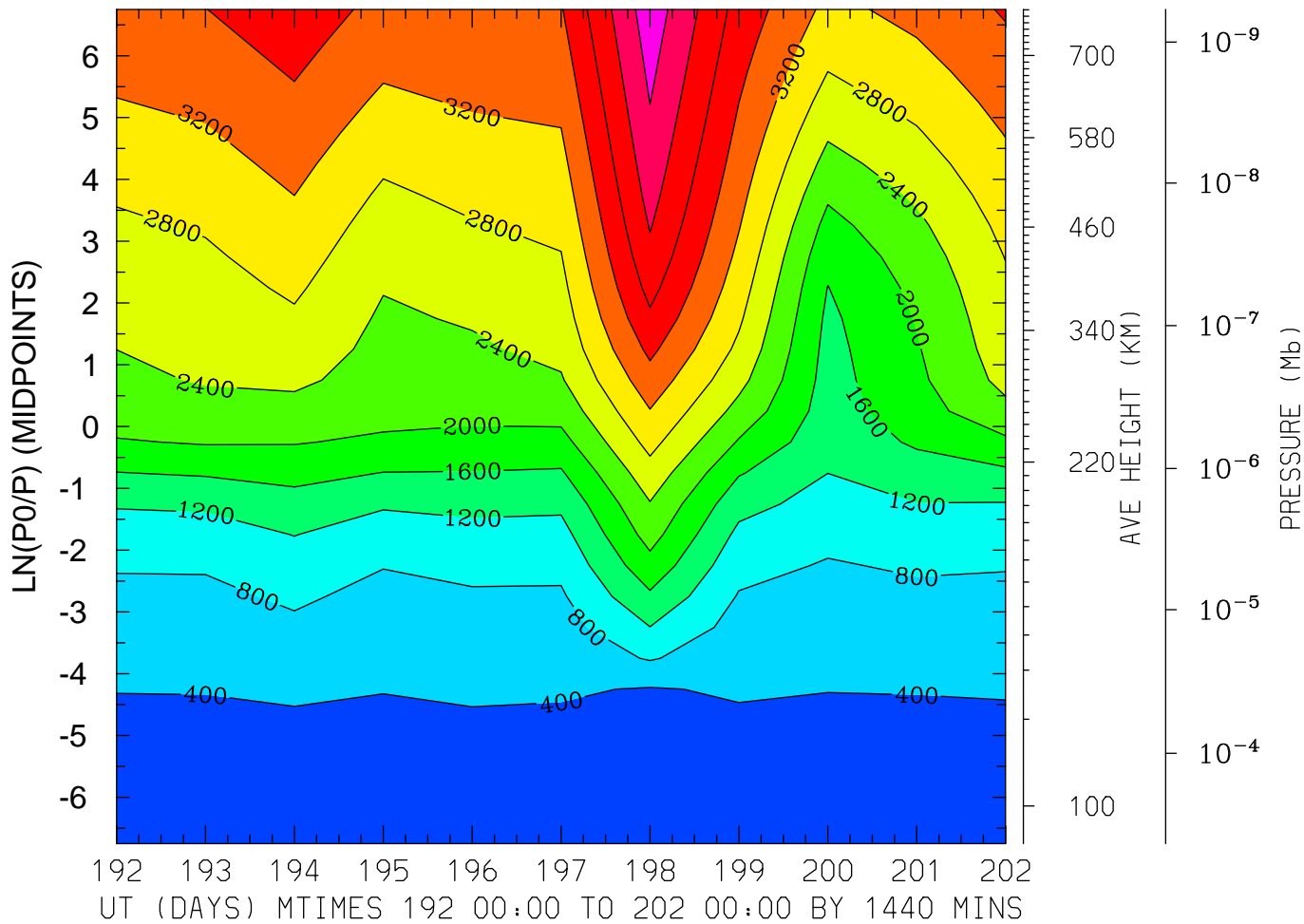
MIN,MAX= 1.6799E+02 4.9276E+03 INTERVAL= 2.5000E+02
FIRST: tiegcm2.0_res5.0_jul2000_weimer_imf_prim_001.nc
LAST: tiegcm2.0_res5.0_jul2000_weimer_imf_prim_002.nc

ELECTRON TEMPERATURE (DEG K)
LAT= 37.50 (ZONAL MEANS)



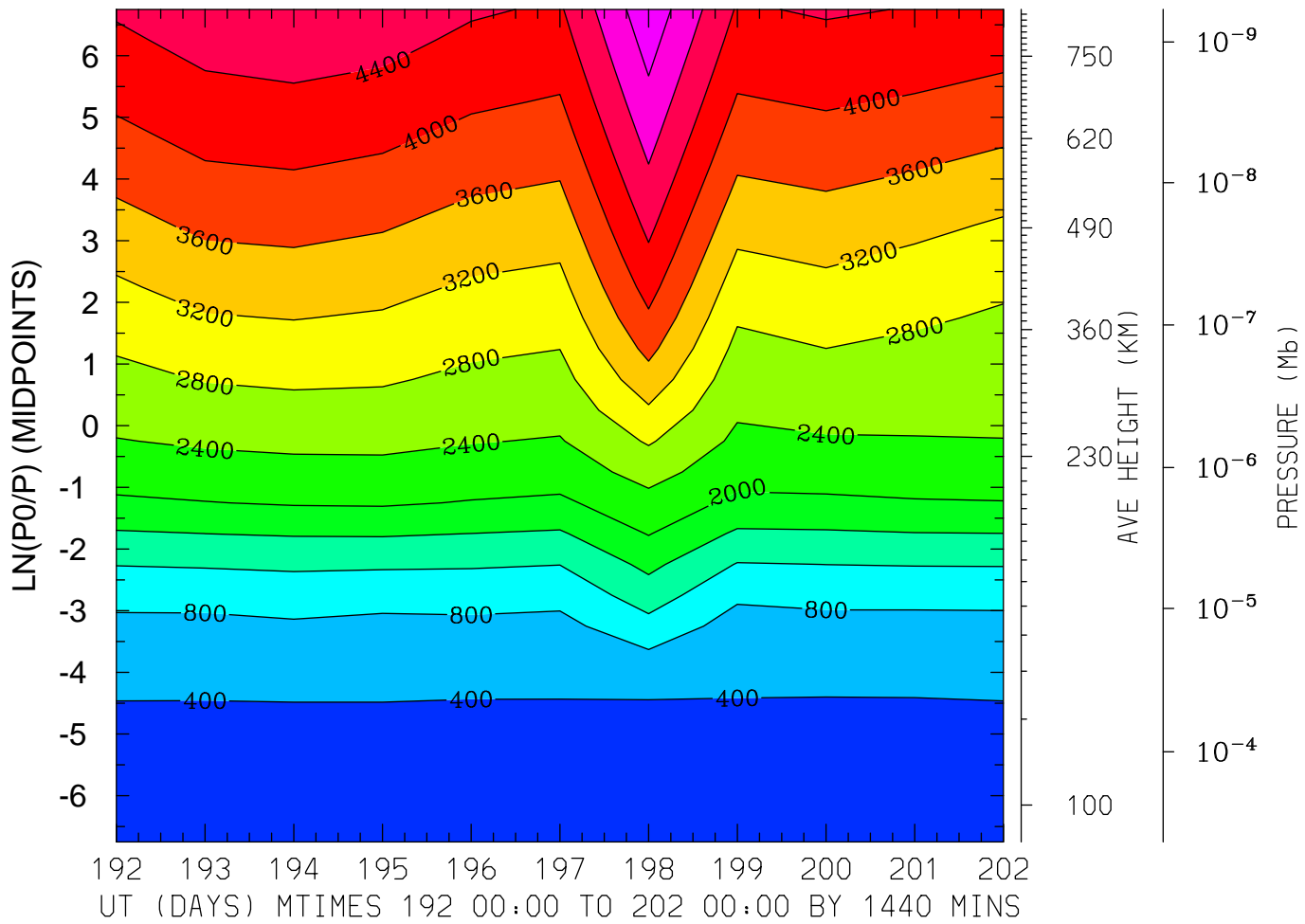
MIN,MAX= 1.7023E+02 5.1669E+03 INTERVAL= 4.0000E+02
FIRST: tiegcm2.0_res5.0_jul2000_weimer_imf_prim_001.nc
LAST: tiegcm2.0_res5.0_jul2000_weimer_imf_prim_002.nc

ELECTRON TEMPERATURE (DEG K)
LAT= 57.50 LOCAL TIME= 0.00

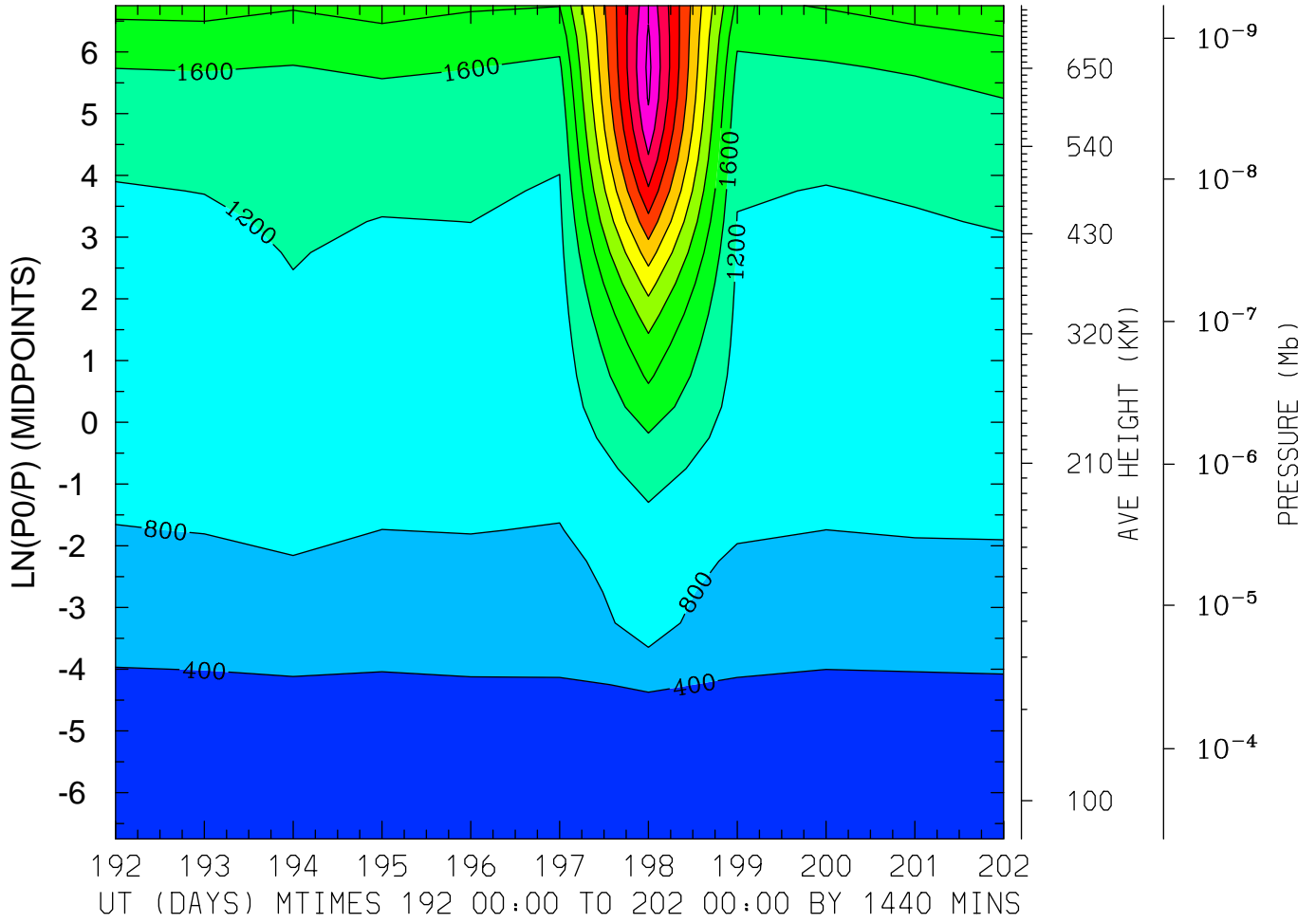


MIN,MAX= 1.6670E+02 5.0385E+03 INTERVAL= 4.0000E+02
FIRST: tiegcm2.0_res5.0_jul2000_weimer_imf_prim_001.nc
LAST: tiegcm2.0_res5.0_jul2000_weimer_imf_prim_002.nc

ELECTRON TEMPERATURE (DEG K)
LAT= 57.50 LOCAL TIME=12.00

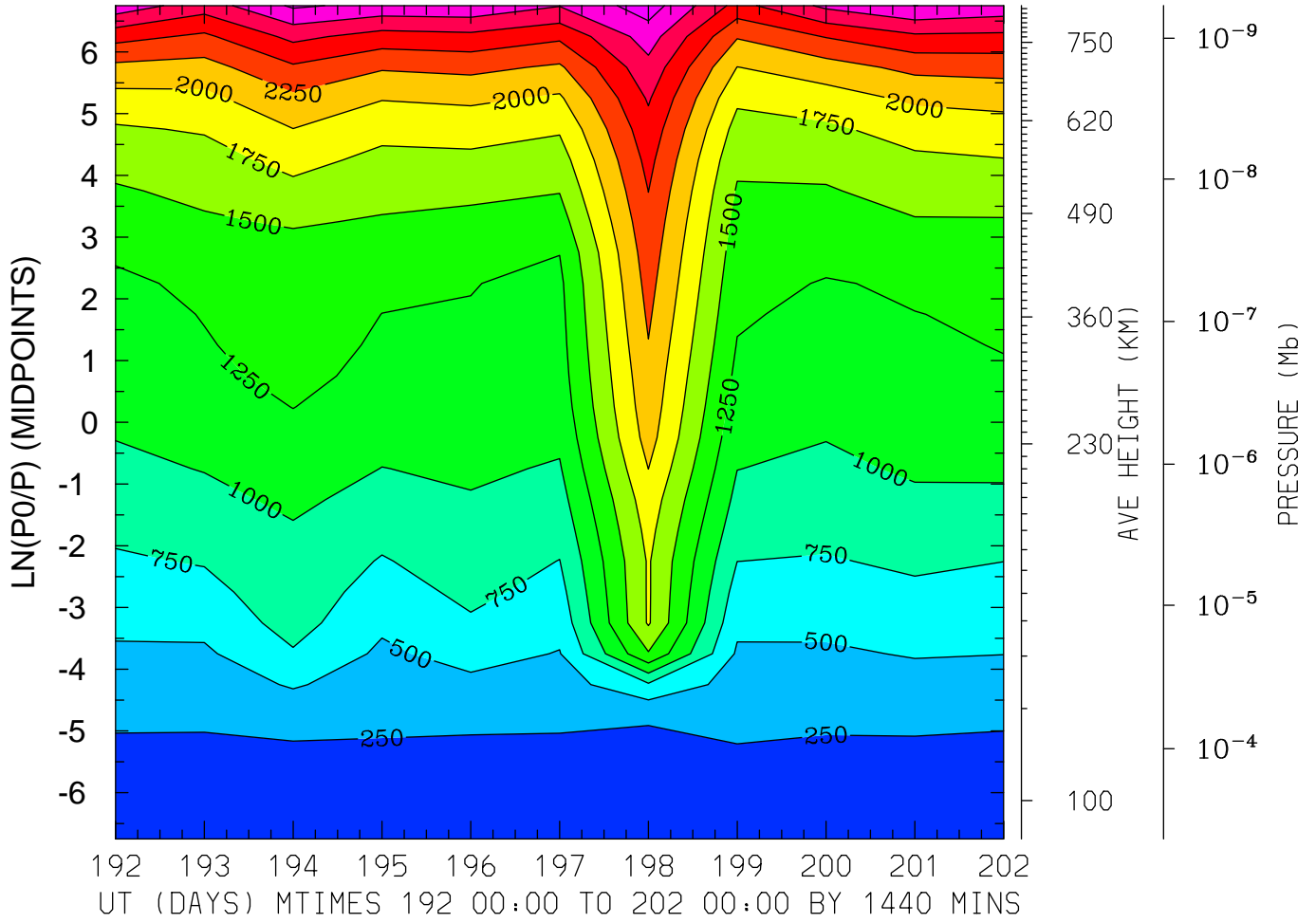


ION TEMPERATURE (DEG K)
LAT=-62.50 LOCAL TIME= 0.00



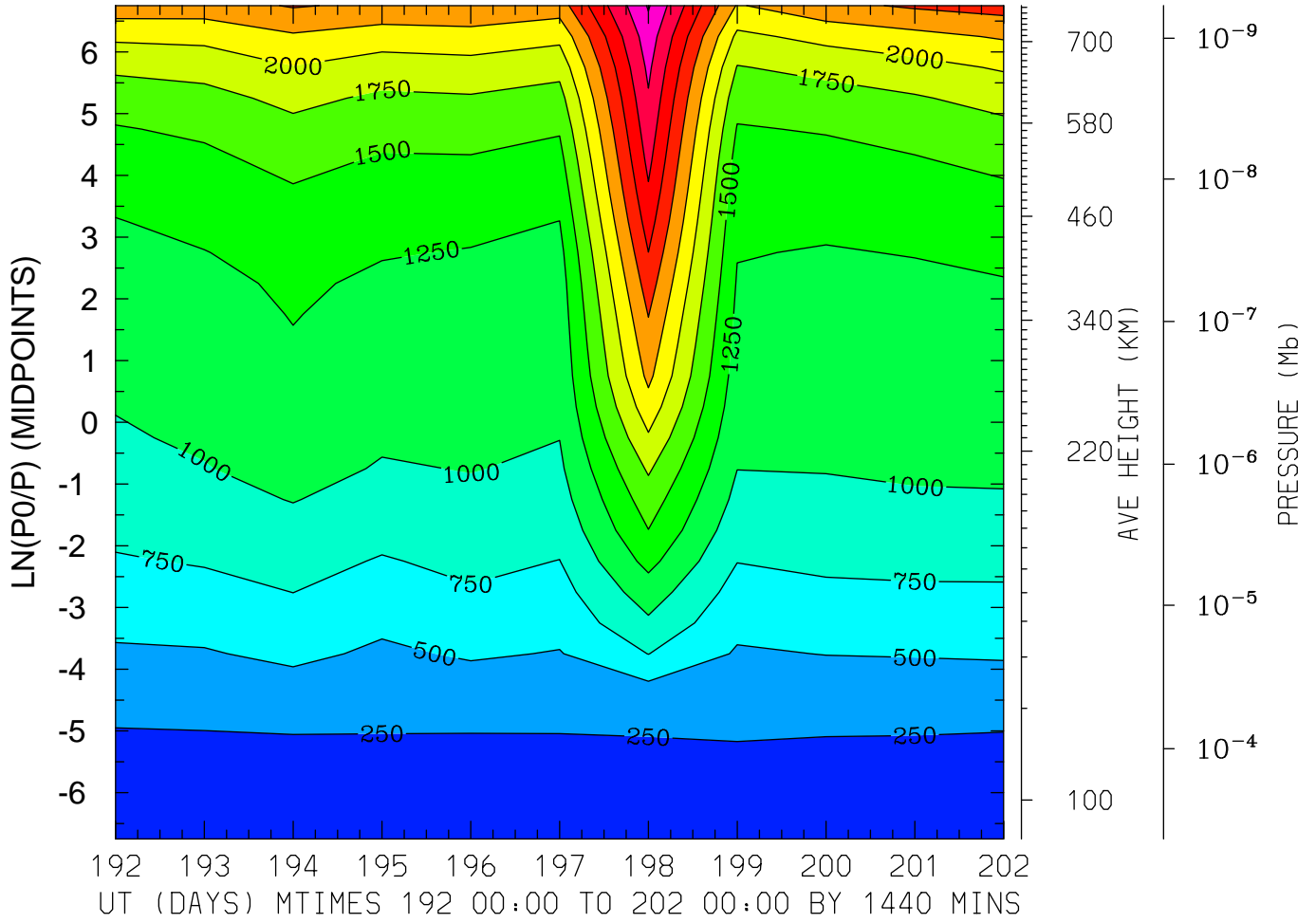
MIN,MAX= 1.5873E+02 5.3033E+03 INTERVAL= 4.0000E+02
FIRST: tiegcm2.0_res5.0_jul2000_weimer_imf_prim_001.nc
LAST: tiegcm2.0_res5.0_jul2000_weimer_imf_prim_002.nc

ION TEMPERATURE (DEG K)
LAT=-62.50 LOCAL TIME=12.00



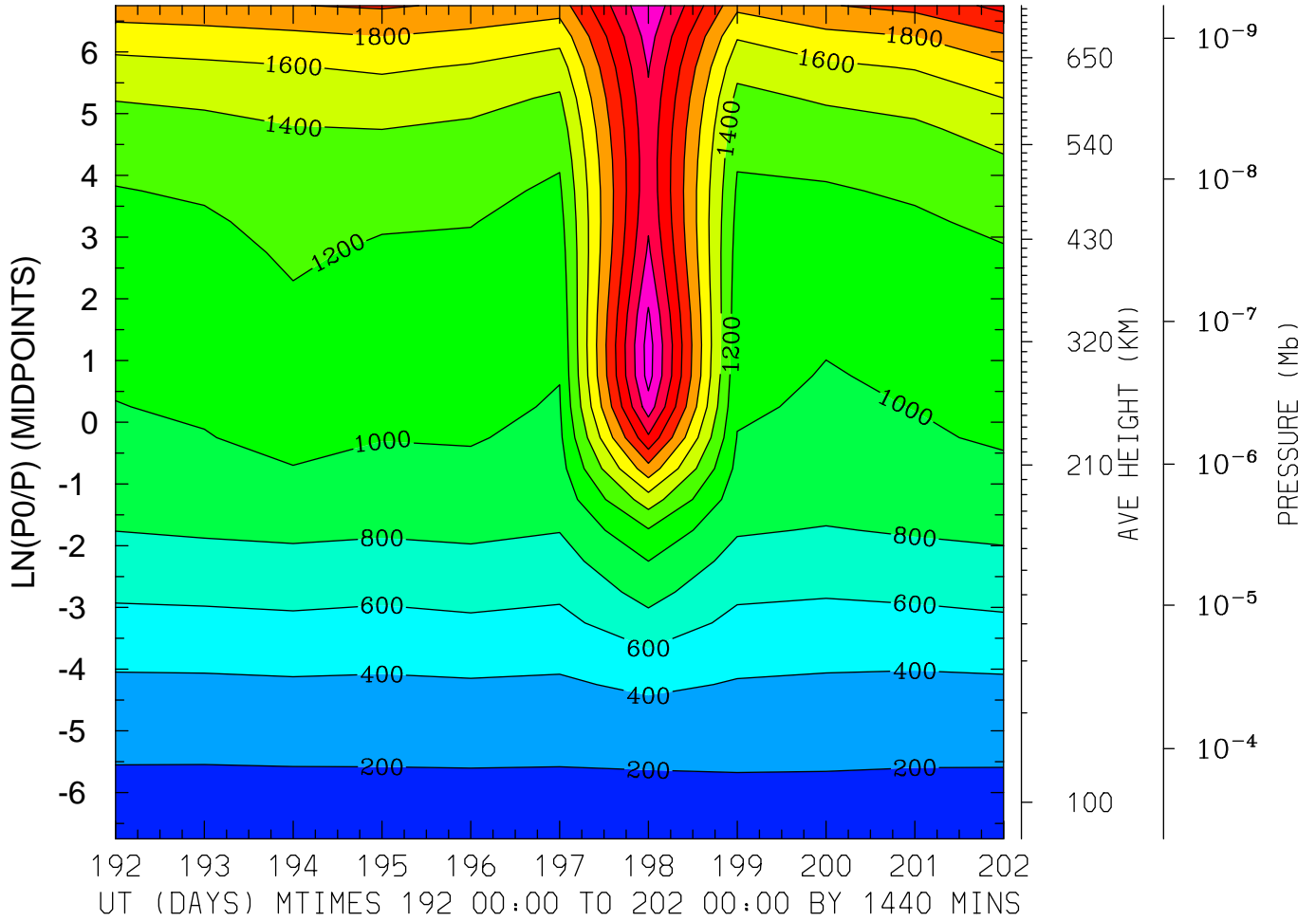
MIN,MAX= 1.5642E+02 3.3785E+03 INTERVAL= 2.5000E+02
FIRST: tiegcm2.0_res5.0_jul2000_weimer_imf_prim_001.nc
LAST: tiegcm2.0_res5.0_jul2000_weimer_imf_prim_002.nc

ION TEMPERATURE (DEG K)
LAT=-62.50 (ZONAL MEANS)



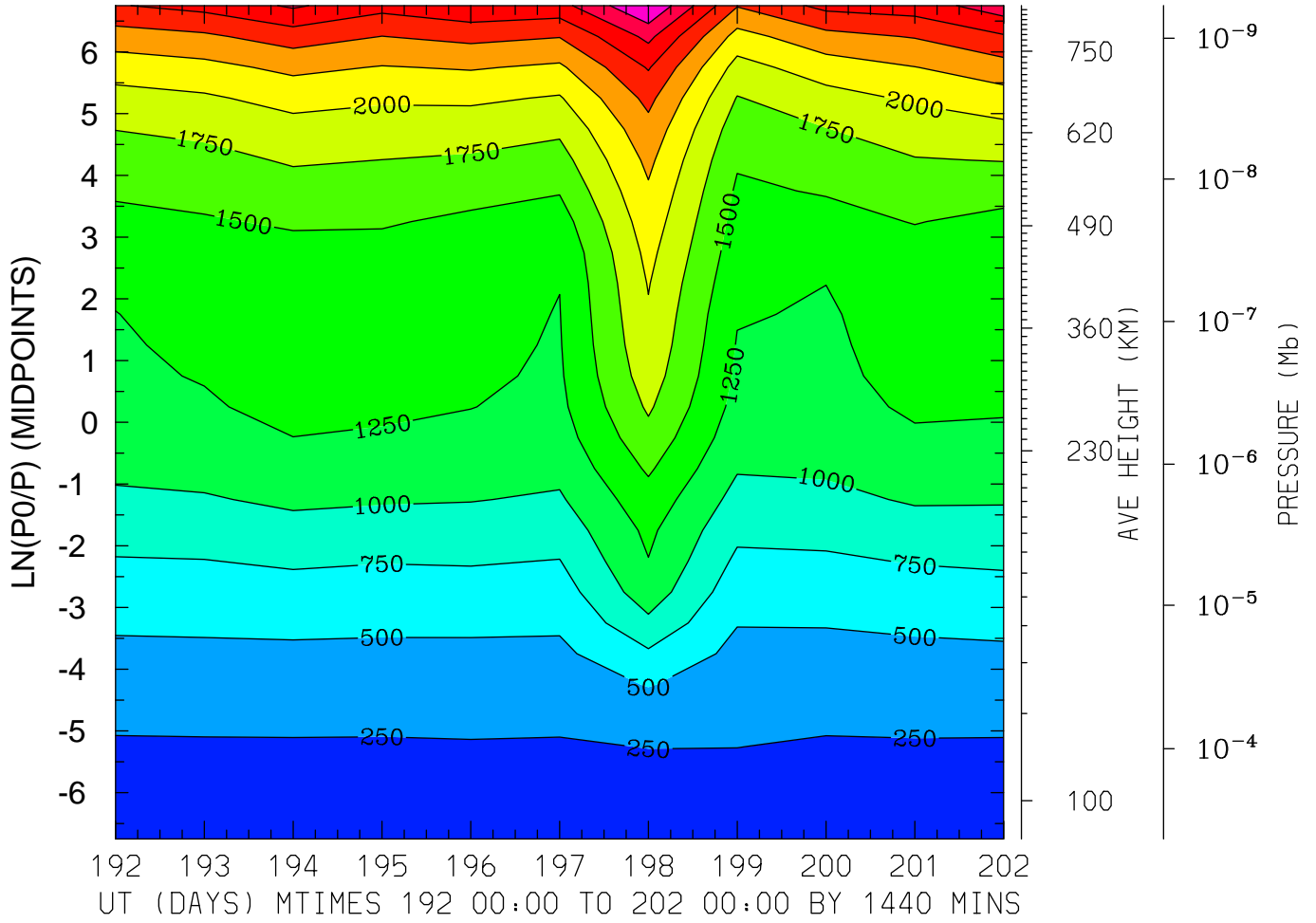
MIN,MAX= 1.5913E+02 3.5238E+03 INTERVAL= 2.5000E+02
FIRST: tiegcm2.0_res5.0_jul2000_weimer_imf_prim_001.nc
LAST: tiegcm2.0_res5.0_jul2000_weimer_imf_prim_002.nc

ION TEMPERATURE (DEG K)
LAT=-42.50 LOCAL TIME= 0.00



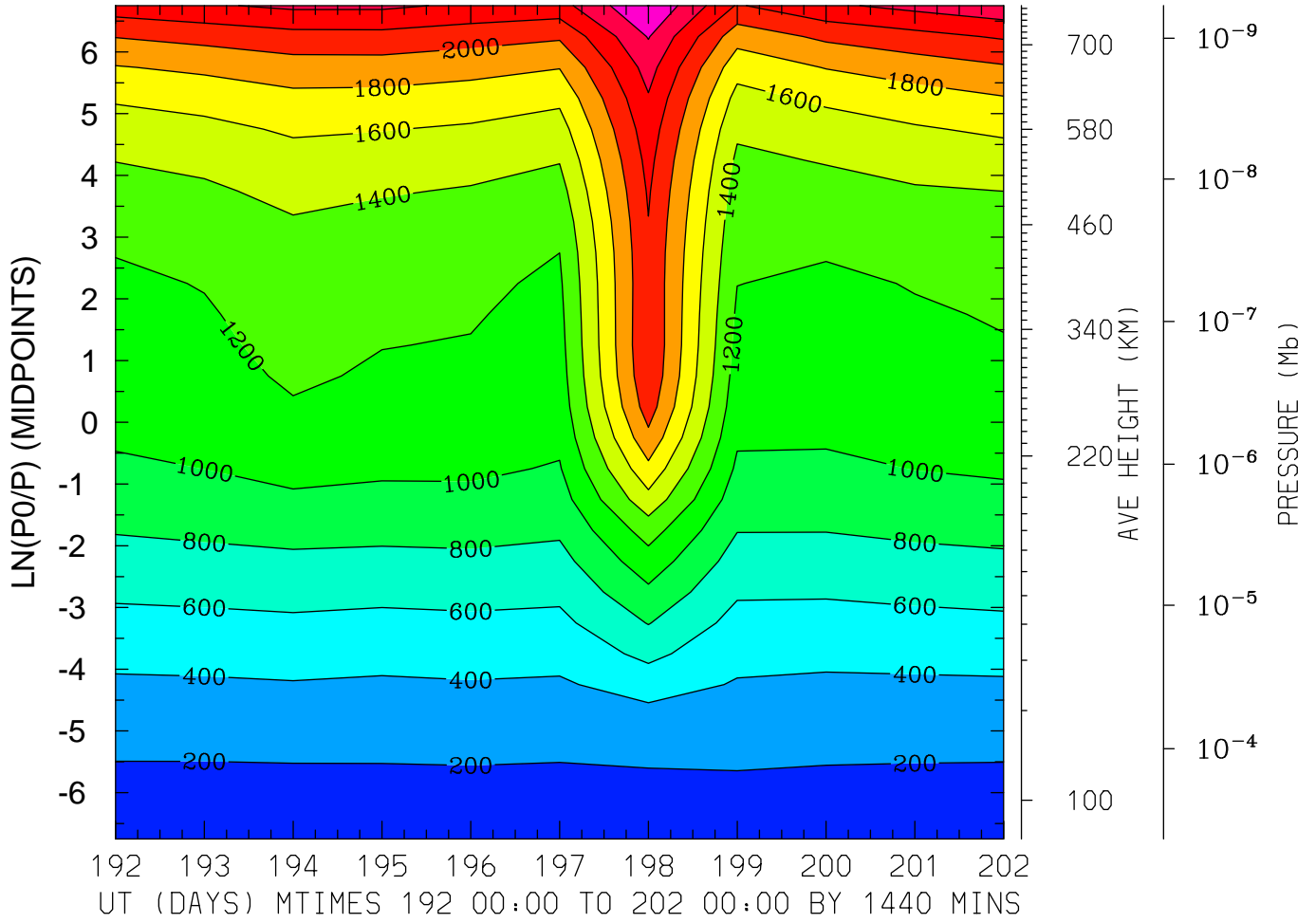
MIN,MAX= 1.7076E+02 2.8892E+03 INTERVAL= 2.0000E+02
FIRST: tiegcm2.0_res5.0_jul2000_weimer_imf_prim_001.nc
LAST: tiegcm2.0_res5.0_jul2000_weimer_imf_prim_002.nc

ION TEMPERATURE (DEG K)
LAT=-42.50 LOCAL TIME=12.00



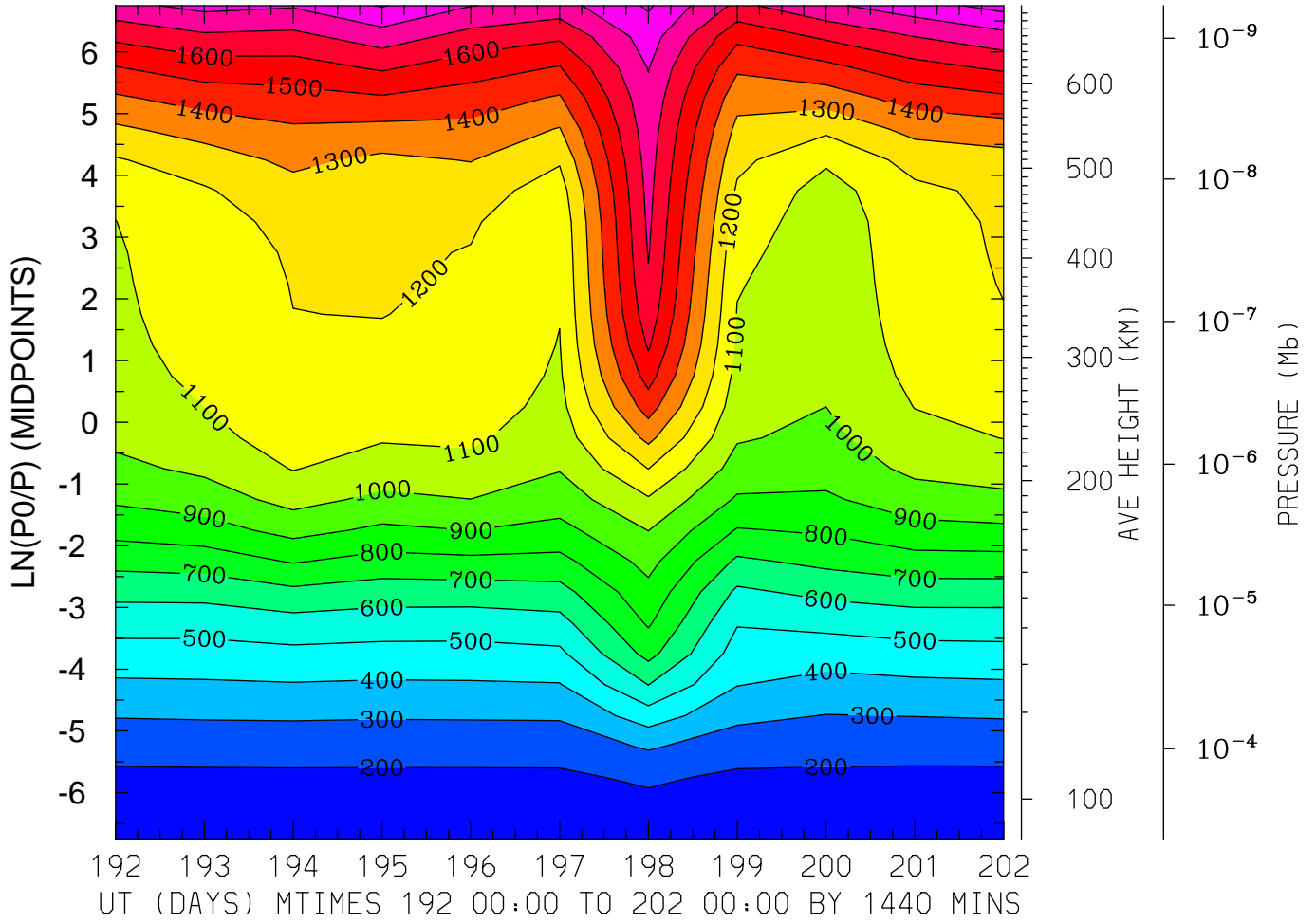
MIN,MAX= 1.6767E+02 3.5062E+03 INTERVAL= 2.5000E+02
FIRST: tiegcm2.0_res5.0_jul2000_weimer_imf_prim_001.nc
LAST: tiegcm2.0_res5.0_jul2000_weimer_imf_prim_002.nc

ION TEMPERATURE (DEG K)
LAT=-42.50 (ZONAL MEANS)



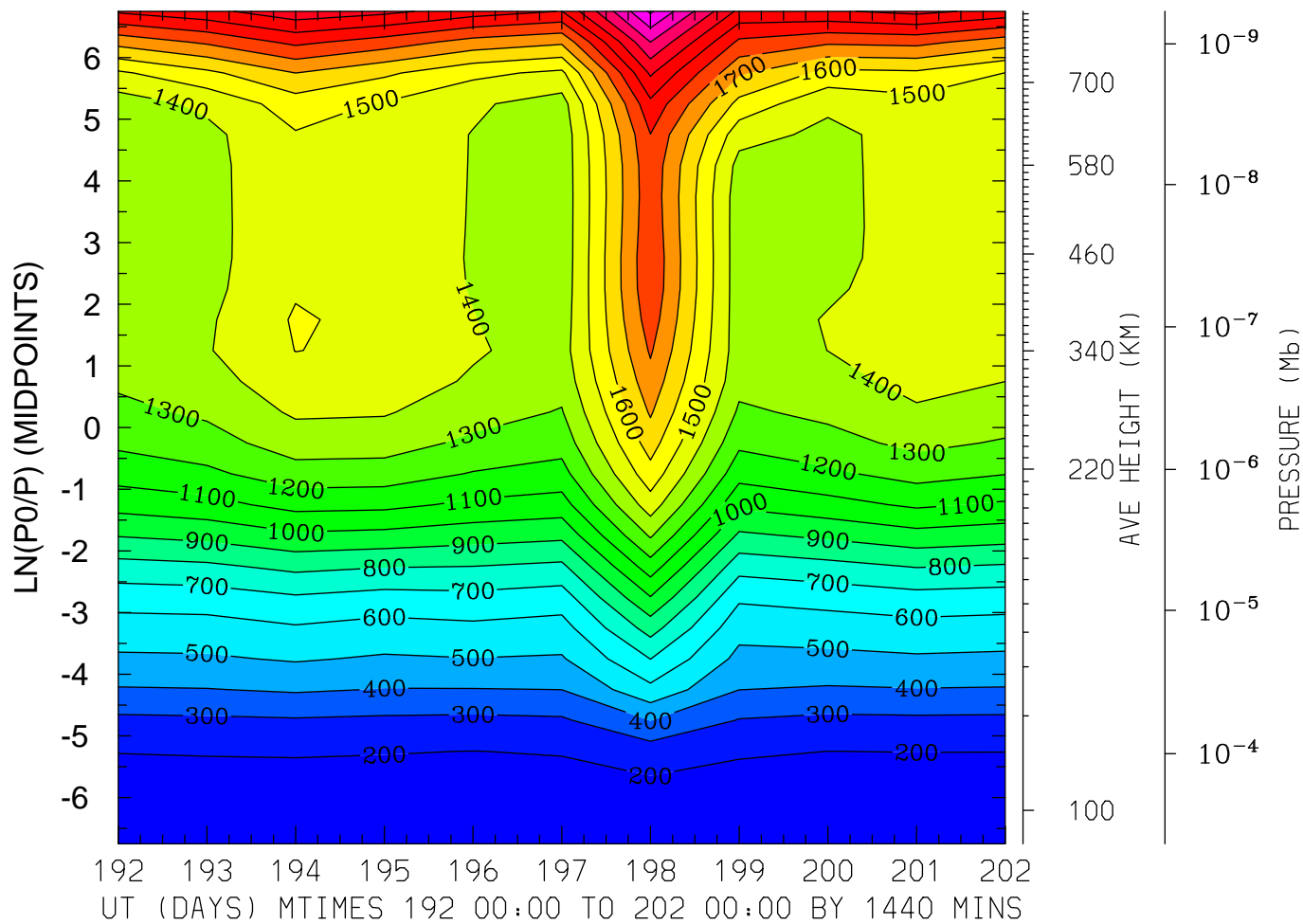
MIN,MAX= 1.6248E+02 2.8051E+03 INTERVAL= 2.0000E+02
FIRST: tiegcm2.0_res5.0_jul2000_weimer_imf_prim_001.nc
LAST: tiegcm2.0_res5.0_jul2000_weimer_imf_prim_002.nc

ION TEMPERATURE (DEG K)
LAT= -2.50 LOCAL TIME= 0.00



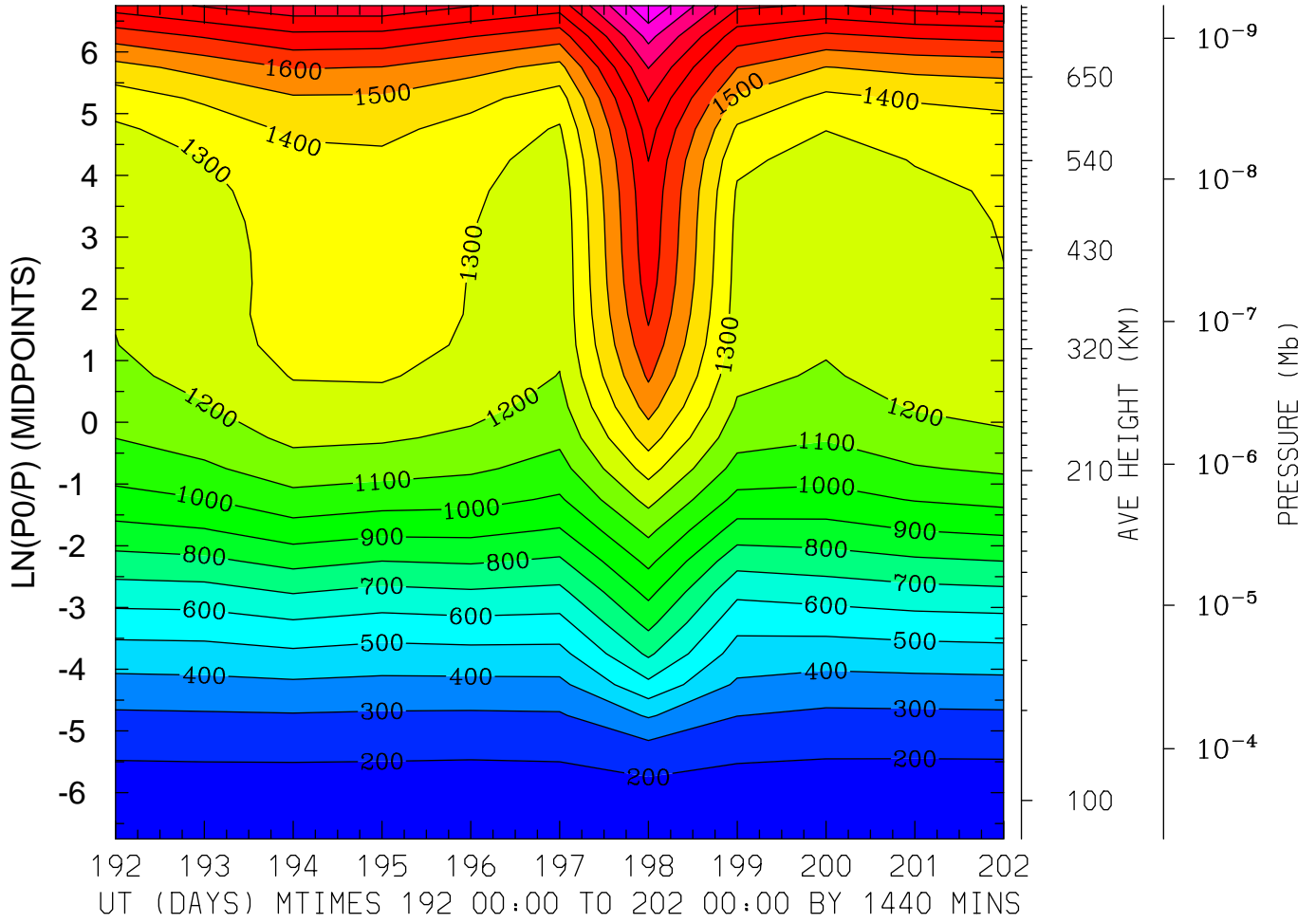
MIN,MAX= 1.5880E+02 1.9346E+03 INTERVAL= 1.0000E+02
FIRST: tiegcm2.0_res5.0_jul2000_weimer_imf_prim_001.nc
LAST: tiegcm2.0_res5.0_jul2000_weimer_imf_prim_002.nc

ION TEMPERATURE (DEG K)
LAT= -2.50 LOCAL TIME=12.00



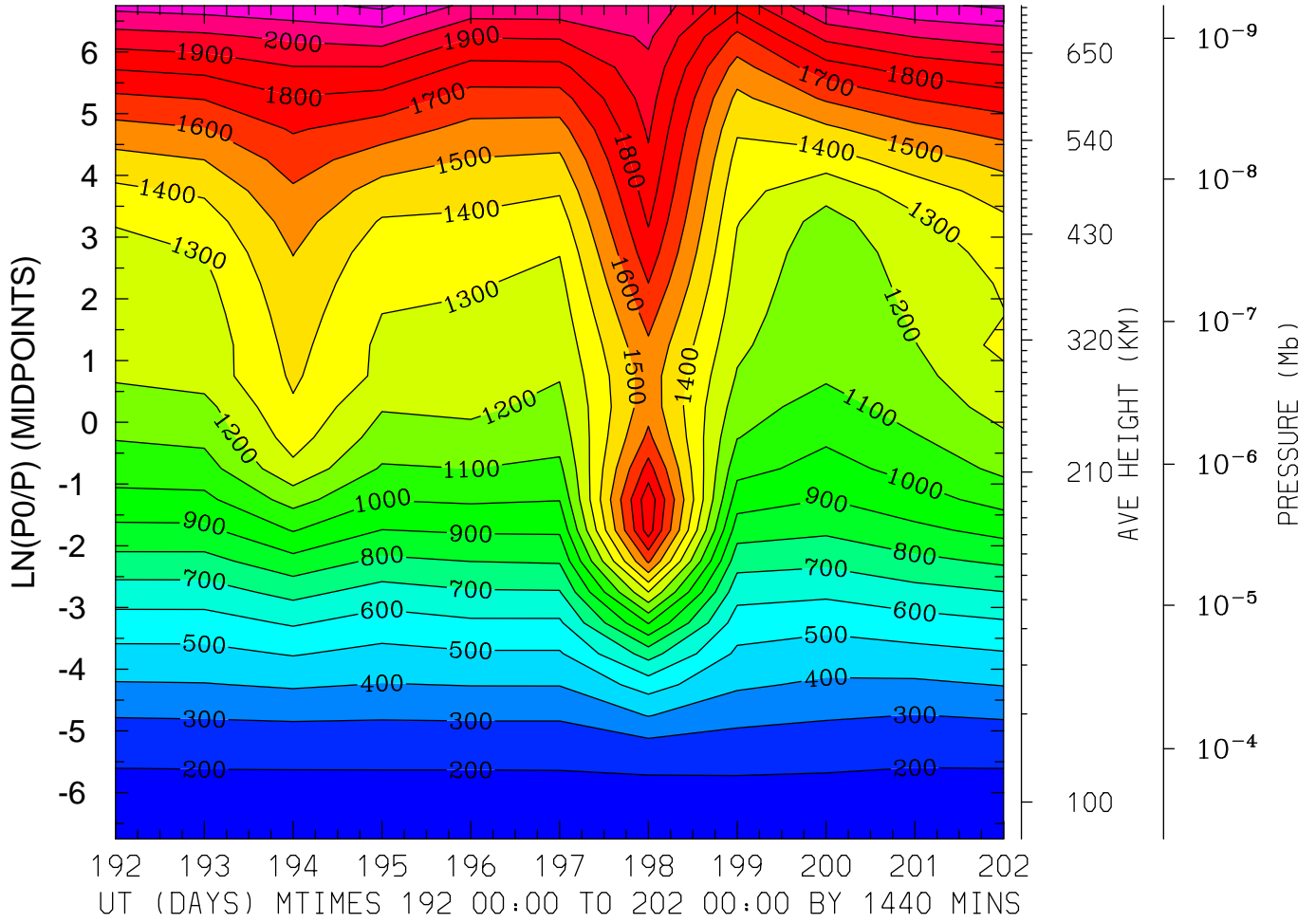
MIN,MAX= 1.6528E+02 2.5159E+03 INTERVAL= 1.0000E+02
FIRST: tiegcm2.0_res5.0_jul2000_weimer_imf_prim_001.nc
LAST: tiegcm2.0_res5.0_jul2000_weimer_imf_prim_002.nc

ION TEMPERATURE (DEG K)
LAT= -2.50 (ZONAL MEANS)



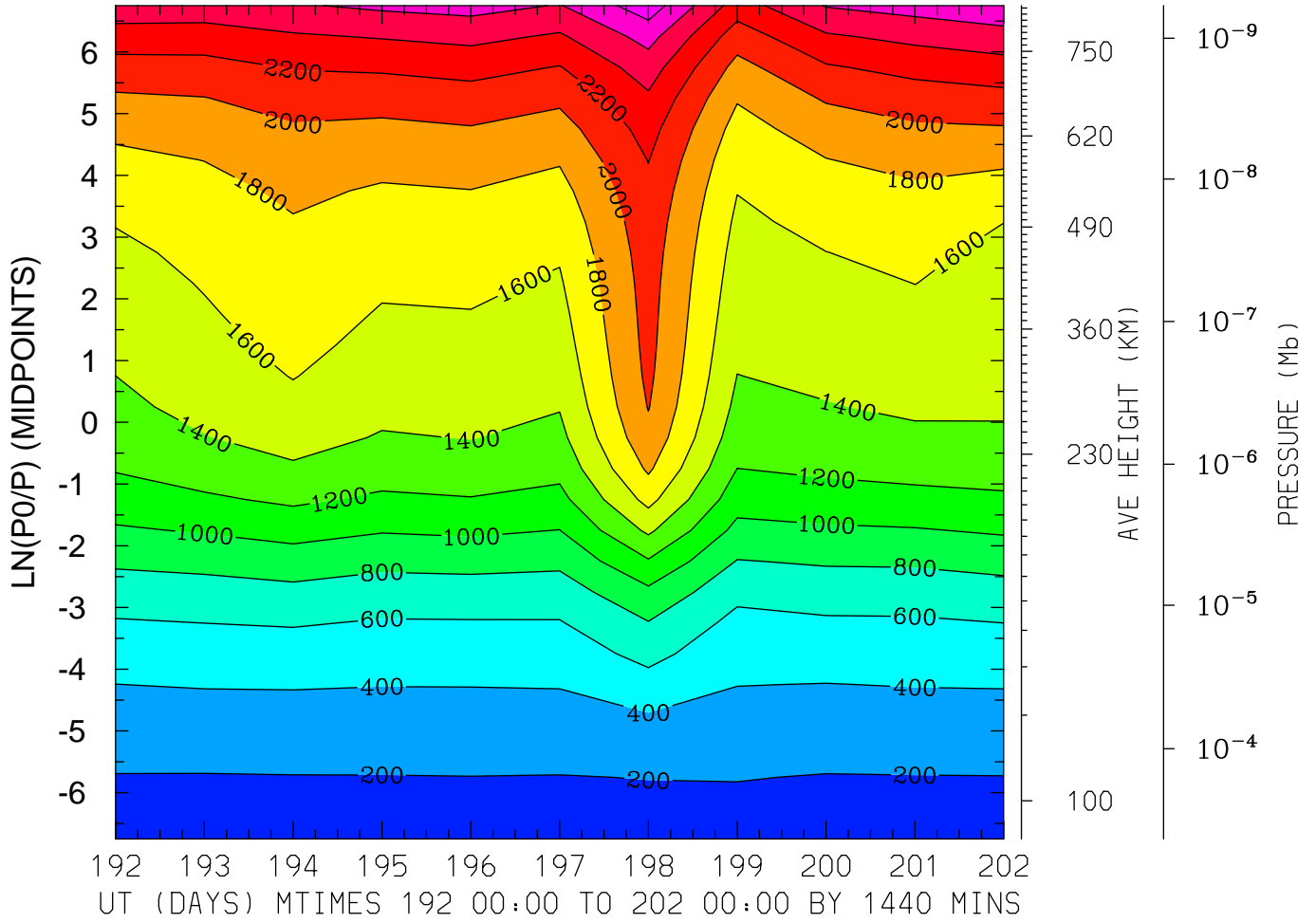
MIN,MAX= 1.6292E+02 2.2929E+03 INTERVAL= 1.0000E+02
FIRST: tiegcm2.0_res5.0_jul2000_weimer_imf_prim_001.nc
LAST: tiegcm2.0_res5.0_jul2000_weimer_imf_prim_002.nc

ION TEMPERATURE (DEG K)
LAT= 37.50 LOCAL TIME= 0.00



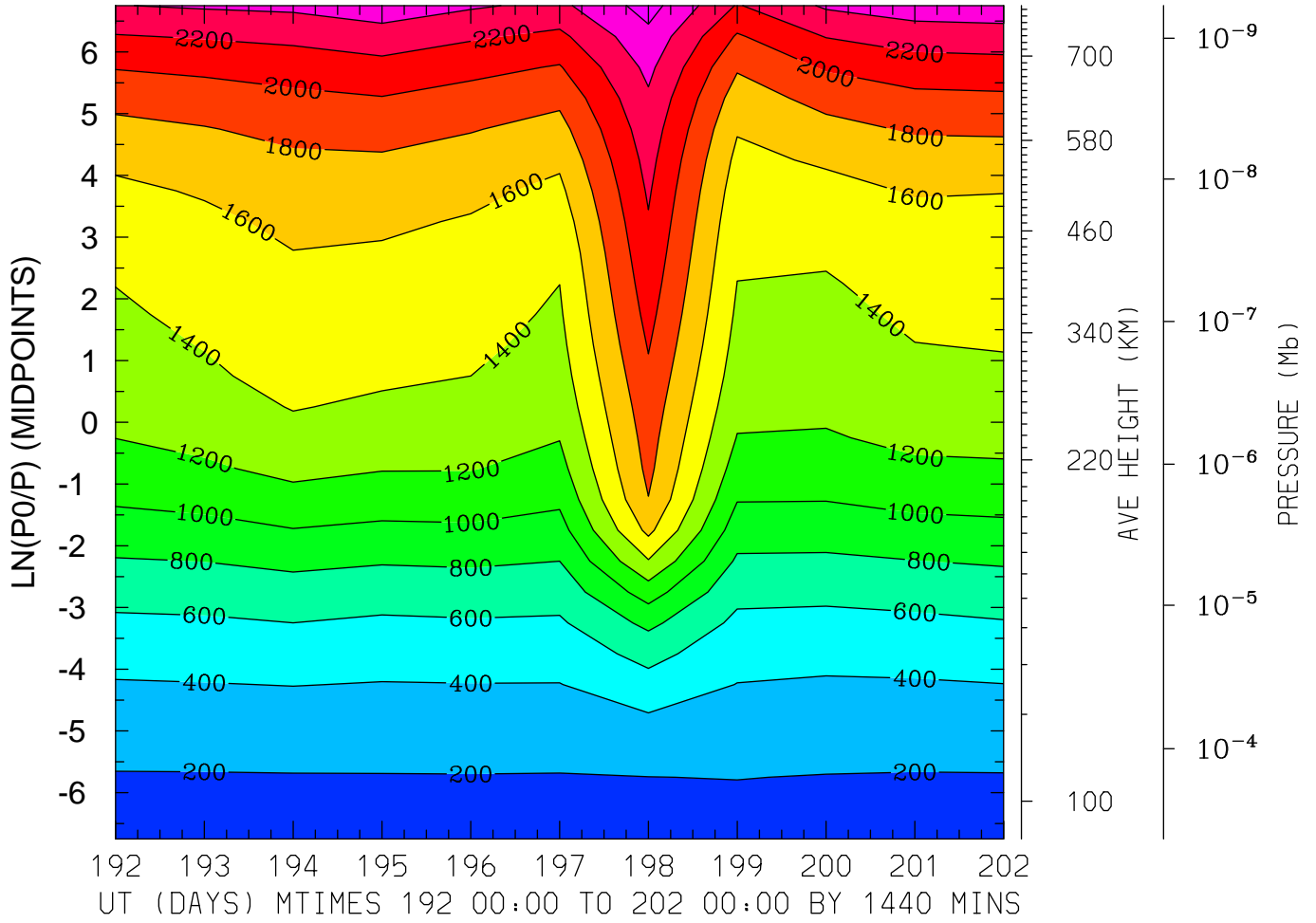
MIN,MAX= 1.7025E+02 2.2195E+03 INTERVAL= 1.0000E+02
FIRST: tiegcm2.0_res5.0_jul2000_weimer_imf_prim_001.nc
LAST: tiegcm2.0_res5.0_jul2000_weimer_imf_prim_002.nc

ION TEMPERATURE (DEG K)
LAT= 37.50 LOCAL TIME=12.00



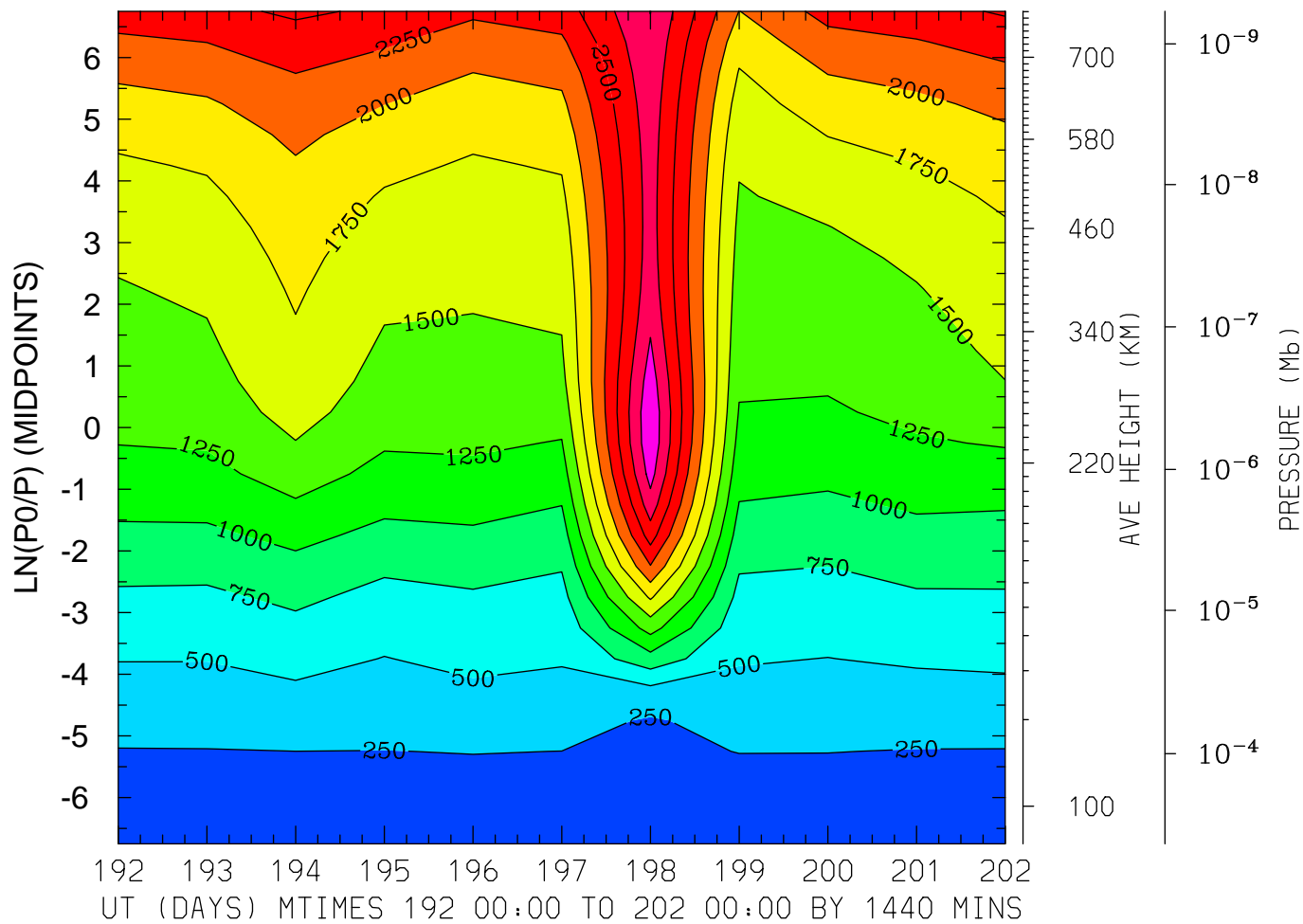
MIN,MAX= 1.6800E+02 2.9145E+03 INTERVAL= 2.0000E+02
FIRST: tiegcm2.0_res5.0_jul2000_weimer_imf_prim_001.nc
LAST: tiegcm2.0_res5.0_jul2000_weimer_imf_prim_002.nc

ION TEMPERATURE (DEG K)
LAT= 37.50 (ZONAL MEANS)



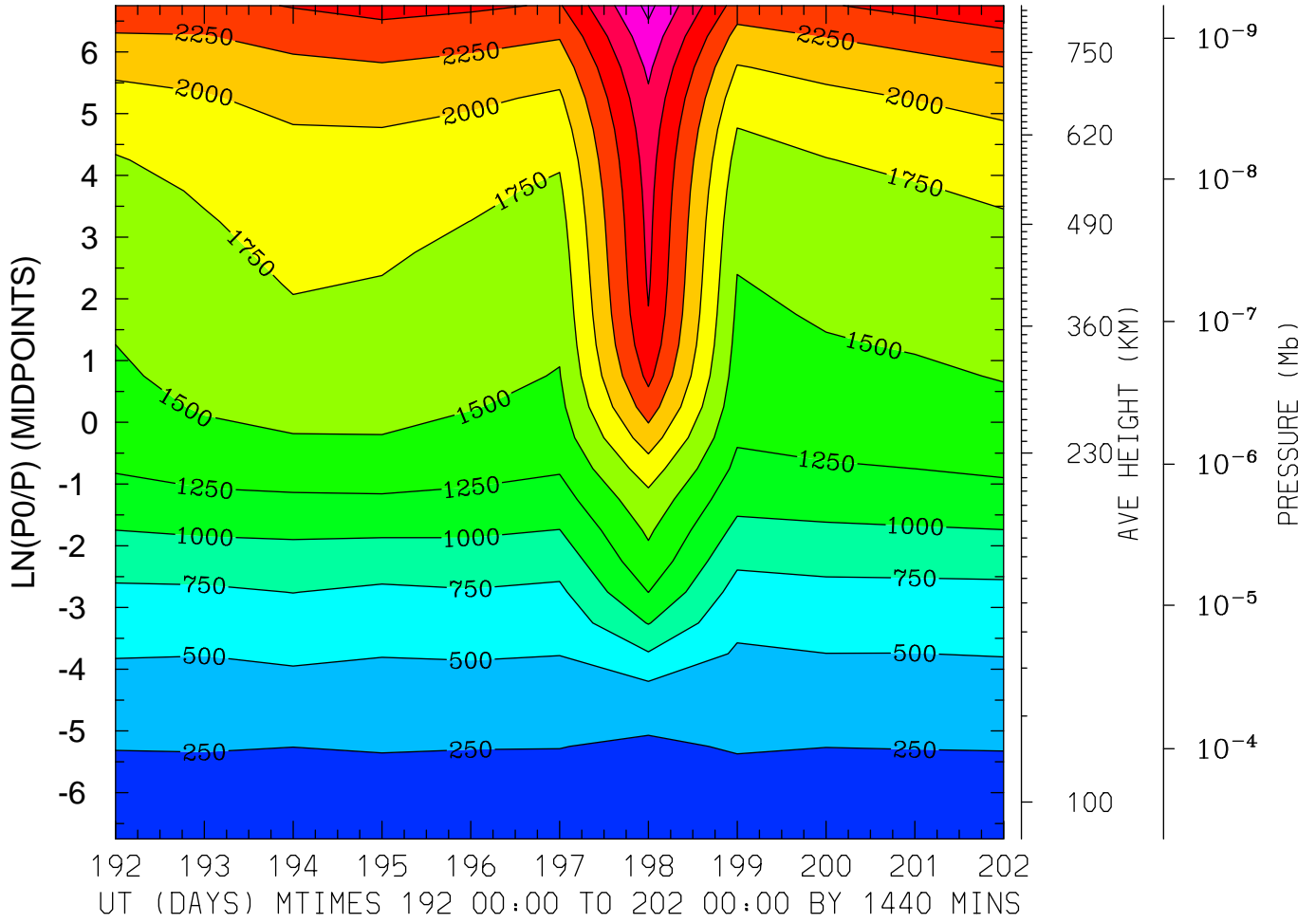
MIN,MAX= 1.7021E+02 2.6800E+03 INTERVAL= 2.0000E+02
FIRST: tiegcm2.0_res5.0_jul2000_weimer_imf_prim_001.nc
LAST: tiegcm2.0_res5.0_jul2000_weimer_imf_prim_002.nc

ION TEMPERATURE (DEG K)
LAT= 57.50 LOCAL TIME= 0.00



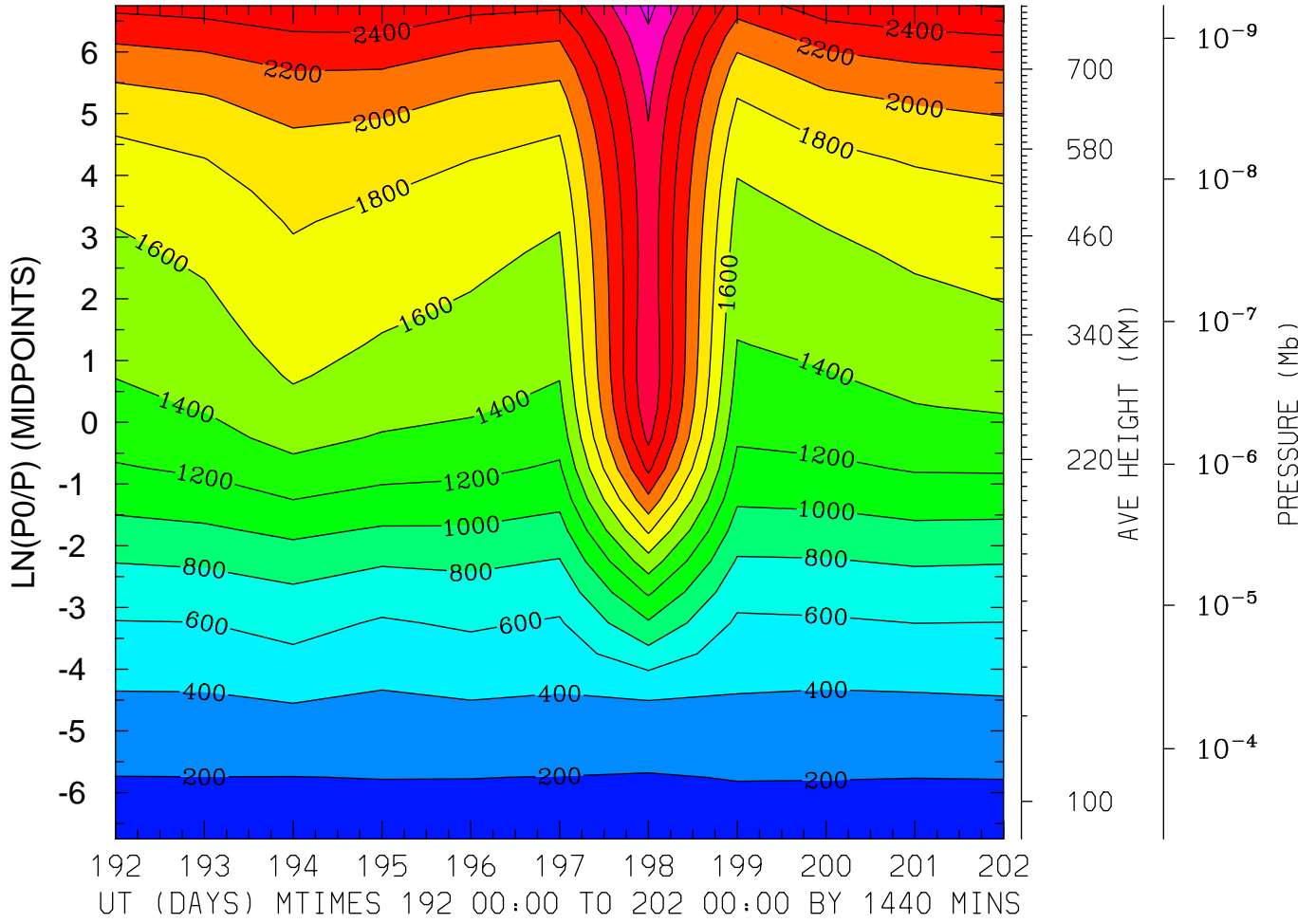
MIN,MAX= 1.6773E+02 3.1991E+03 INTERVAL= 2.5000E+02
FIRST: tiegcm2.0_res5.0_jul2000_weimer_imf_prim_001.nc
LAST: tiegcm2.0_res5.0_jul2000_weimer_imf_prim_002.nc

ION TEMPERATURE (DEG K)
LAT= 57.50 LOCAL TIME=12.00



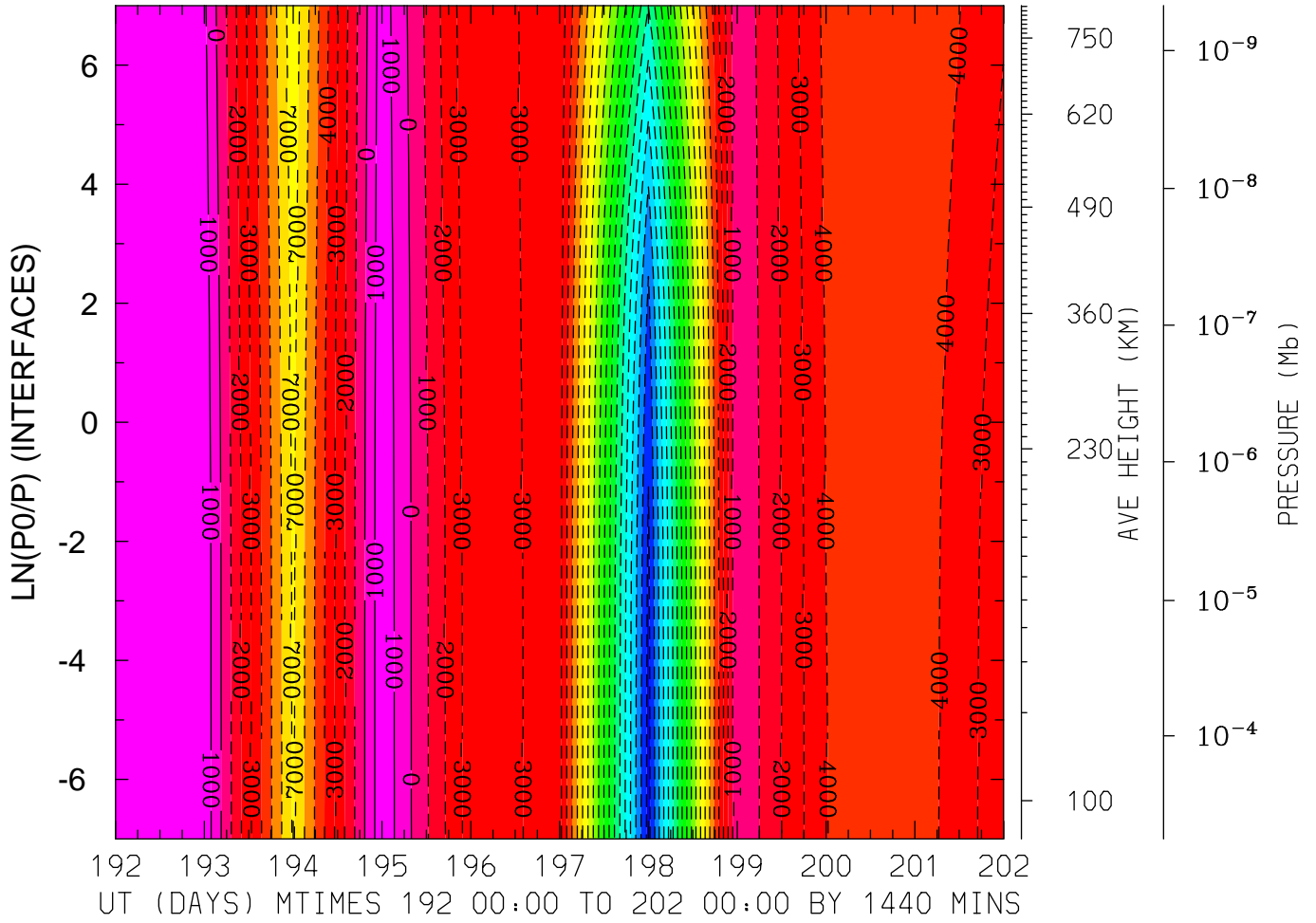
MIN,MAX= 1.6341E+02 3.3192E+03 INTERVAL= 2.5000E+02
FIRST: tiegcm2.0_res5.0_jul2000_weimer_imf_prim_001.nc
LAST: tiegcm2.0_res5.0_jul2000_weimer_imf_prim_002.nc

ION TEMPERATURE (DEG K)
LAT= 57.50 (ZONAL MEANS)



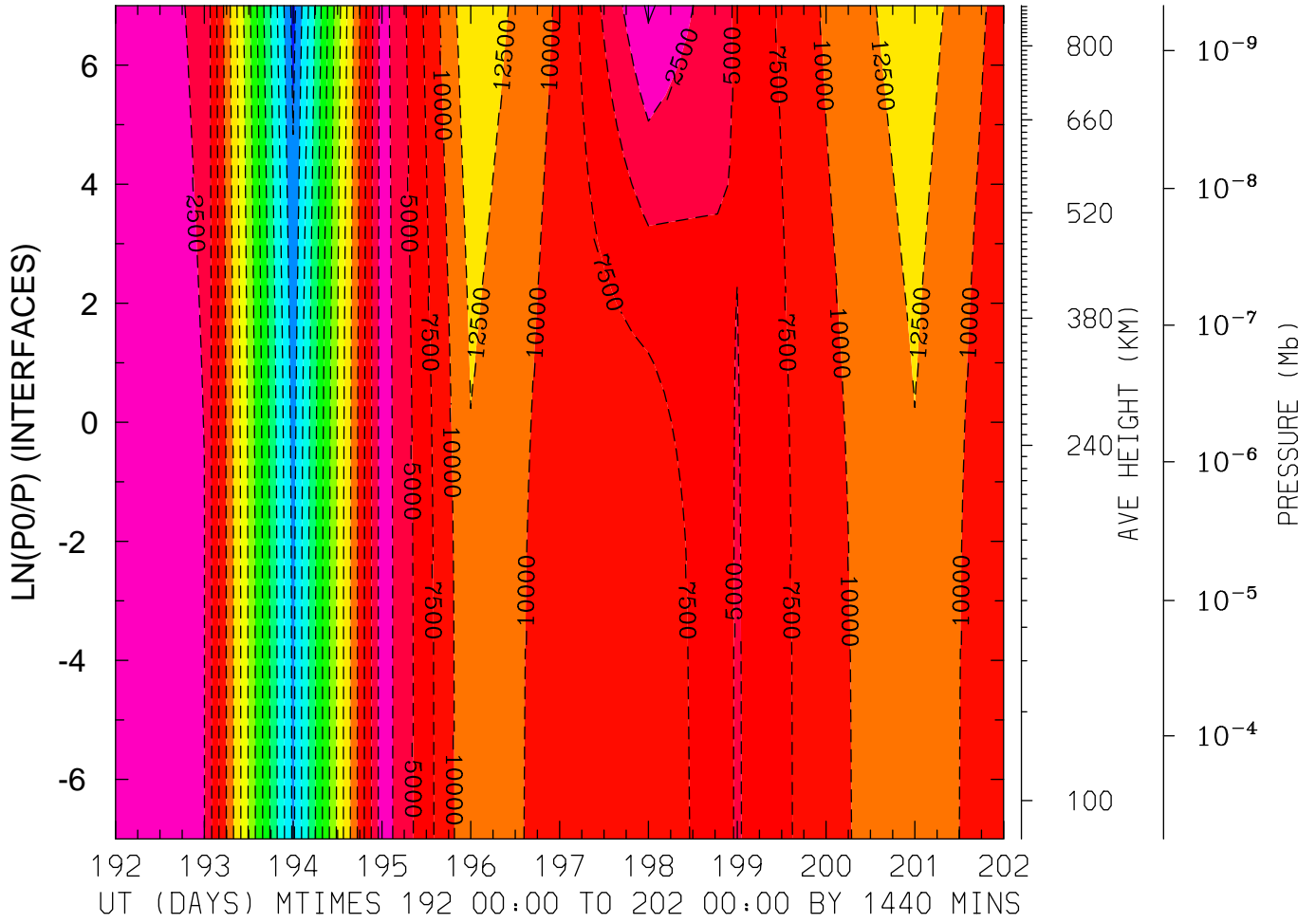
MIN,MAX= 1.7066E+02 3.0596E+03 INTERVAL= 2.0000E+02
FIRST: tiegcm2.0_res5.0_jul2000_weimer_imf_prim_001.nc
LAST: tiegcm2.0_res5.0_jul2000_weimer_imf_prim_002.nc

ELECTRIC POTENTIAL (VOLTS)
 LAT=-62.50 LOCAL TIME= 0.00



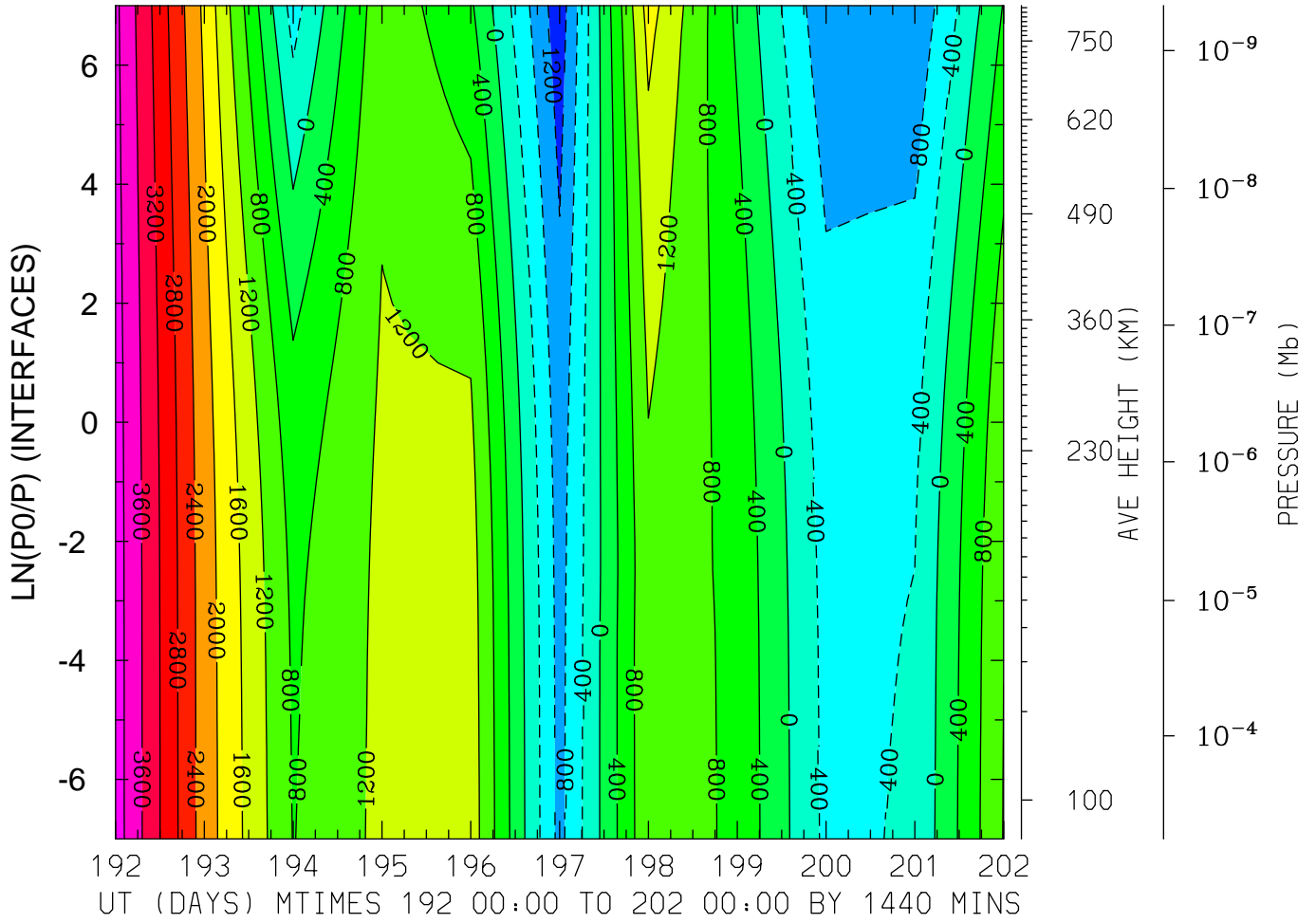
MIN,MAX= -1.9375E+04 1.8108E+03 INTERVAL= 1.0000E+03
 FIRST: tiegcm2.0_res5.0_jul2000_weimer_imf_prim_001.nc
 LAST: tiegcm2.0_res5.0_jul2000_weimer_imf_prim_002.nc

ELECTRIC POTENTIAL (VOLTS)
LAT=-62.50 LOCAL TIME=12.00



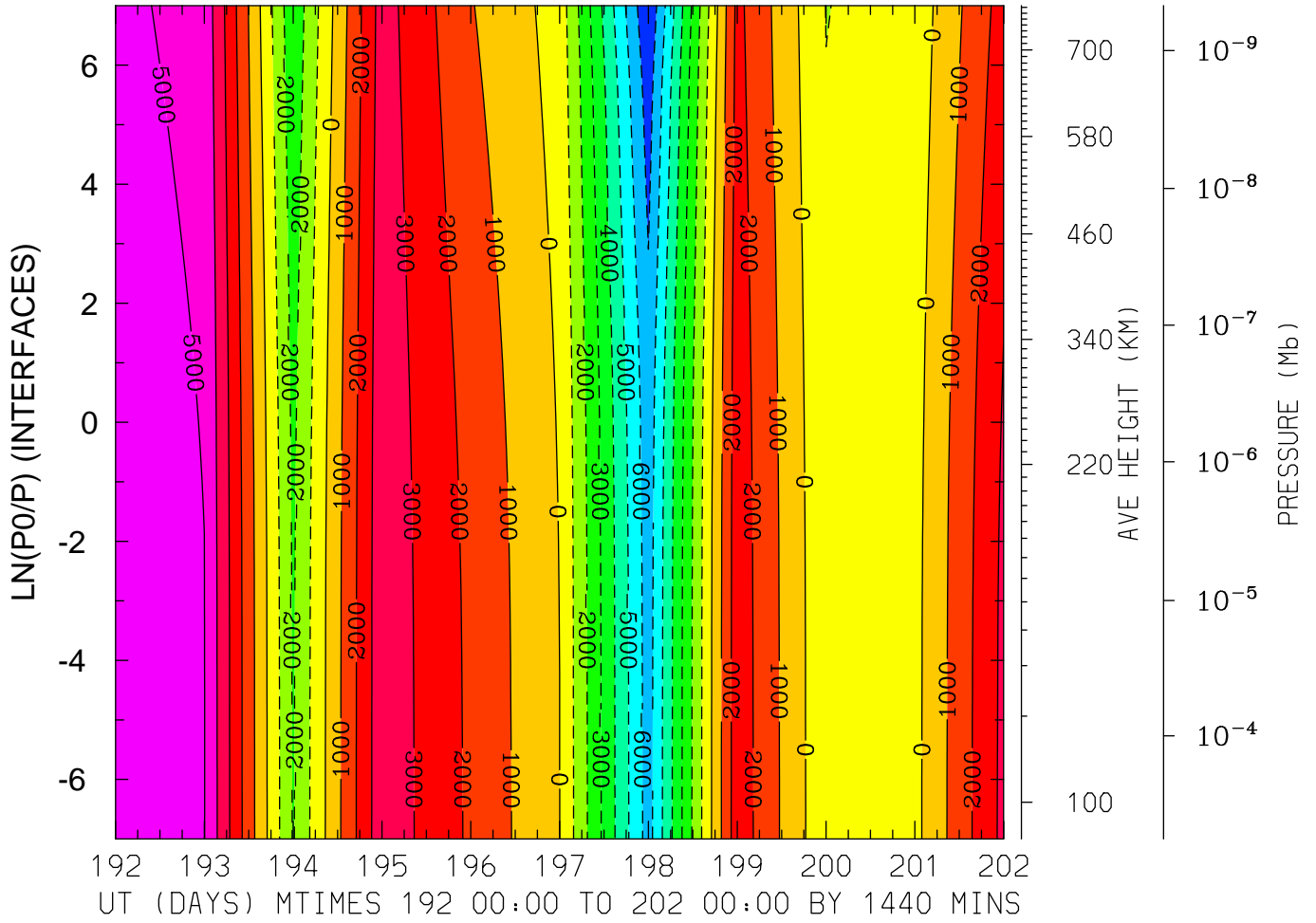
MIN,MAX= -3.5902E+04 4.3205E+02 INTERVAL= 2.5000E+03
FIRST: tiegcm2.0_res5.0_jul2000_weimer_imf_prim_001.nc
LAST: tiegcm2.0_res5.0_jul2000_weimer_imf_prim_002.nc

ELECTRIC POTENTIAL (VOLTS)
LAT=-62.50 (ZONAL MEANS)



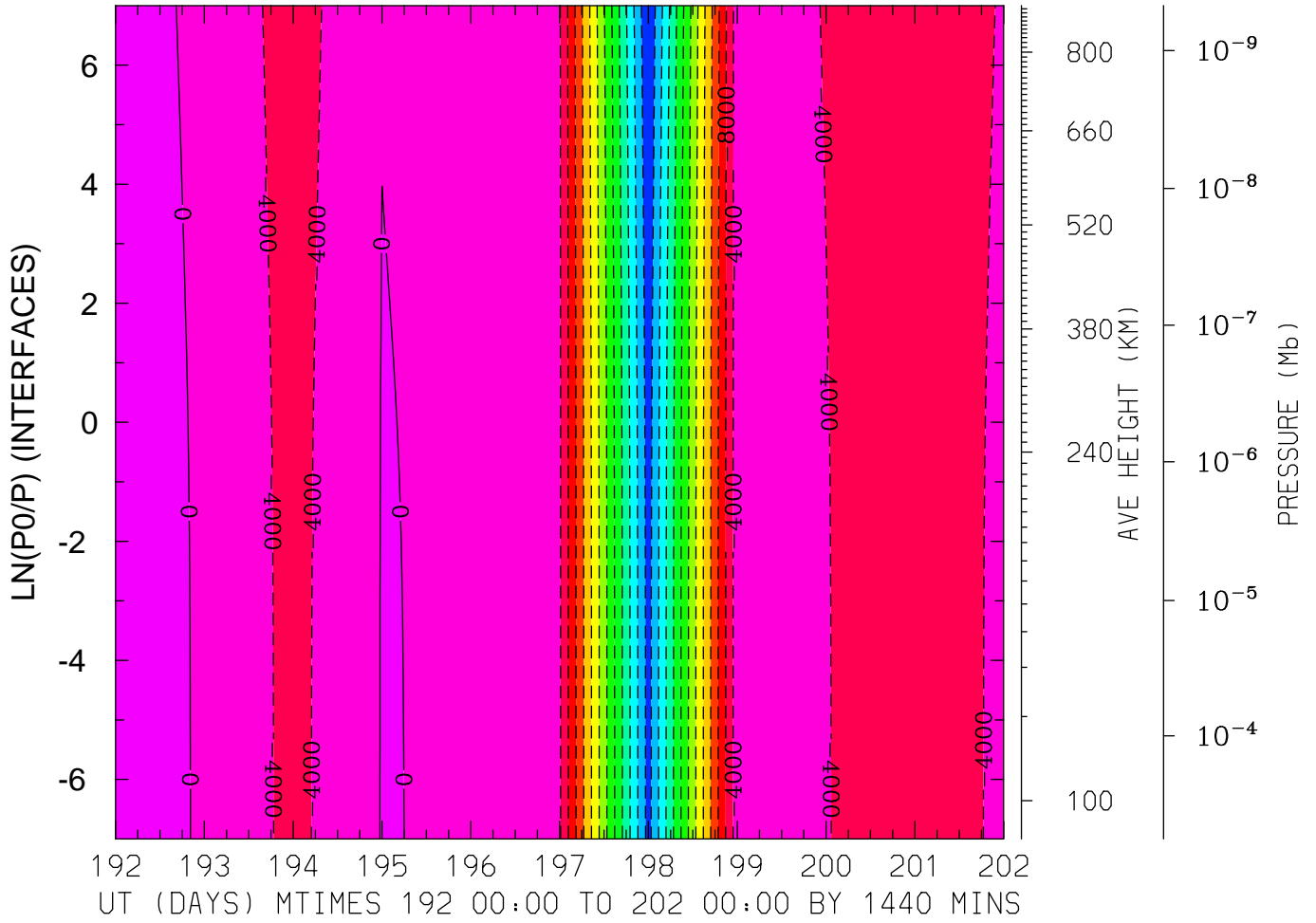
MIN,MAX= -1.4472E+03 4.1955E+03 INTERVAL= 4.0000E+02
FIRST: tiegcm2.0_res5.0_jul2000_weimer_imf_prim_001.nc
LAST: tiegcm2.0_res5.0_jul2000_weimer_imf_prim_002.nc

ELECTRIC POTENTIAL (VOLTS)
LAT=-42.50 LOCAL TIME= 0.00



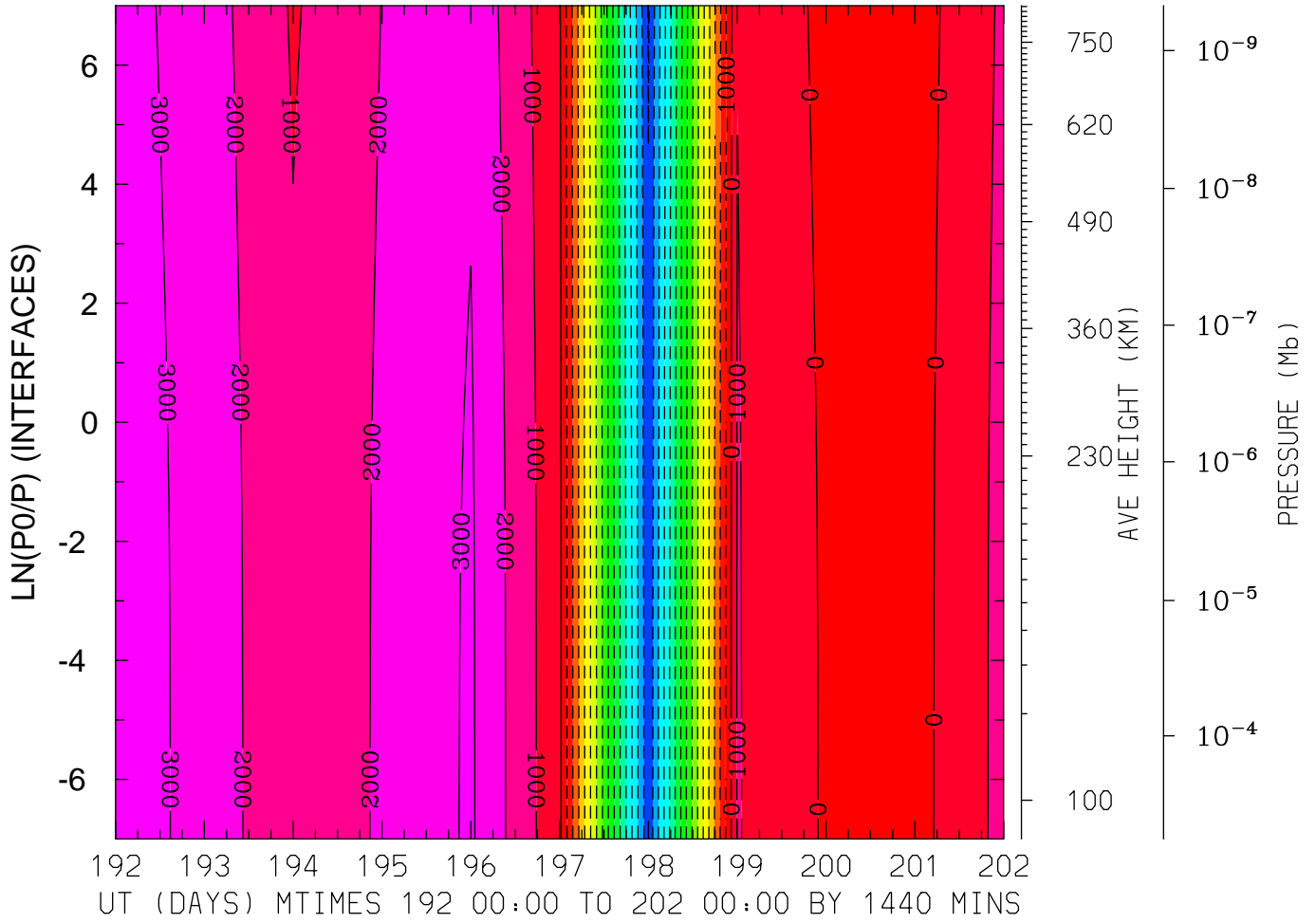
MIN,MAX= -7.9408E+03 5.6168E+03 INTERVAL= 1.0000E+03
FIRST: tiegcm2.0_res5.0_jul2000_weimer_imf_prim_001.nc
LAST: tiegcm2.0_res5.0_jul2000_weimer_imf_prim_002.nc

ELECTRIC POTENTIAL (VOLTS)
LAT=-42.50 LOCAL TIME=12.00



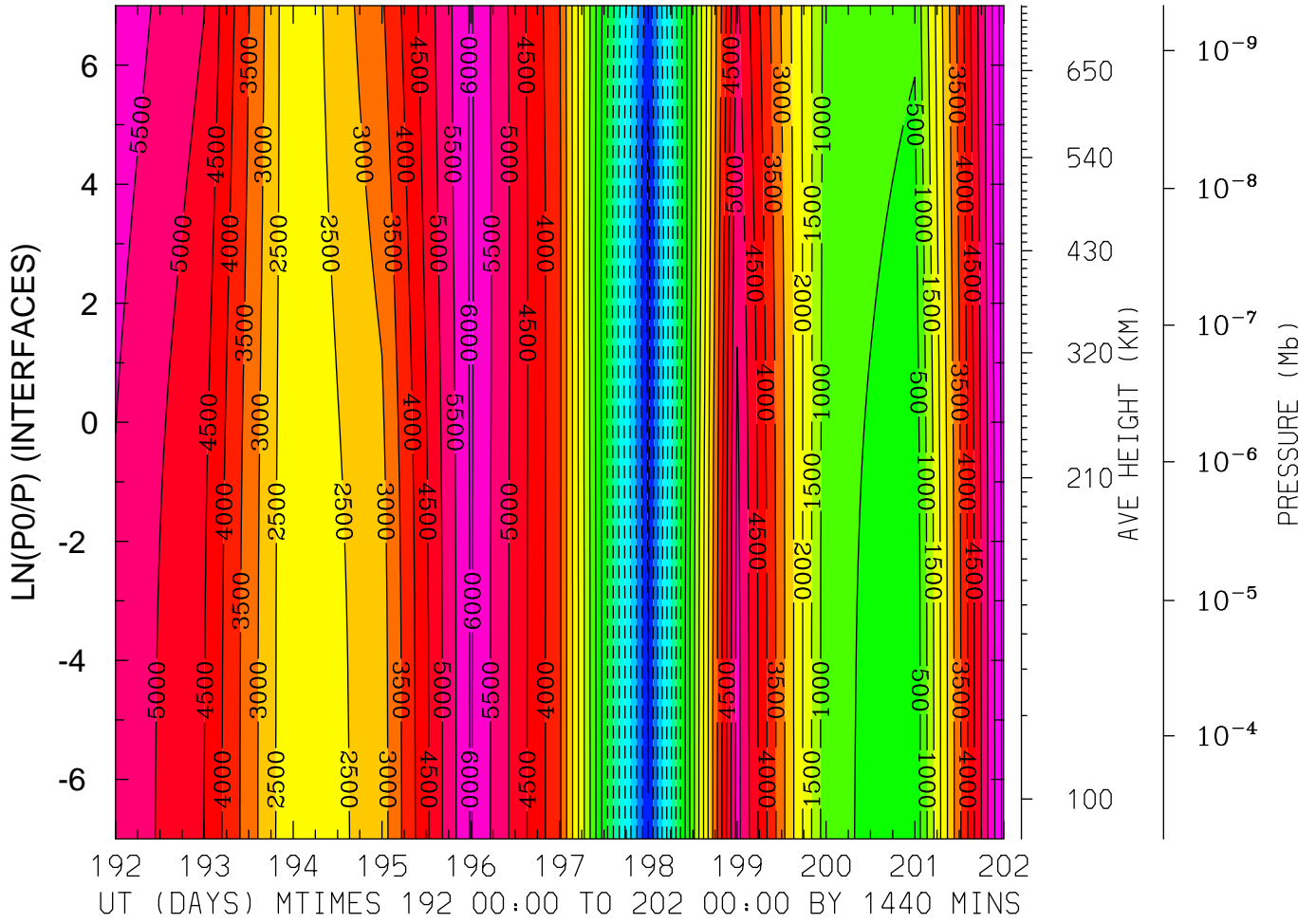
MIN,MAX= -5.1861E+04 1.2276E+03 INTERVAL= 4.0000E+03
FIRST: tiegcm2.0_res5.0_jul2000_weimer_imf_prim_001.nc
LAST: tiegcm2.0_res5.0_jul2000_weimer_imf_prim_002.nc

ELECTRIC POTENTIAL (VOLTS)
LAT=-42.50 (ZONAL MEANS)



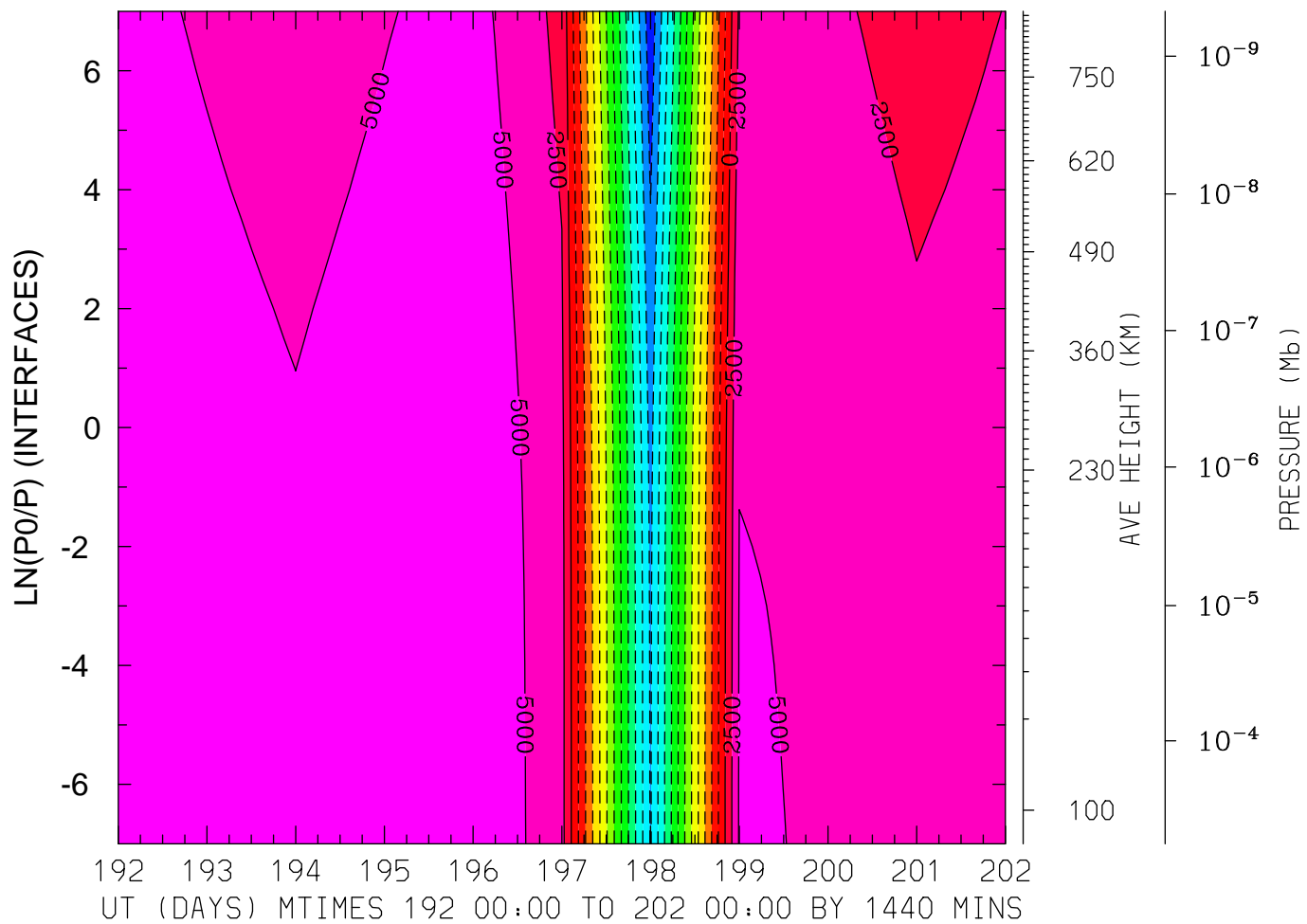
MIN,MAX= -1.5104E+04 3.5582E+03 INTERVAL= 1.0000E+03
FIRST: tiegcm2.0_res5.0_jul2000_weimer_imf_prim_001.nc
LAST: tiegcm2.0_res5.0_jul2000_weimer_imf_prim_002.nc

ELECTRIC POTENTIAL (VOLTS)
 LAT= -2.50 LOCAL TIME= 0.00



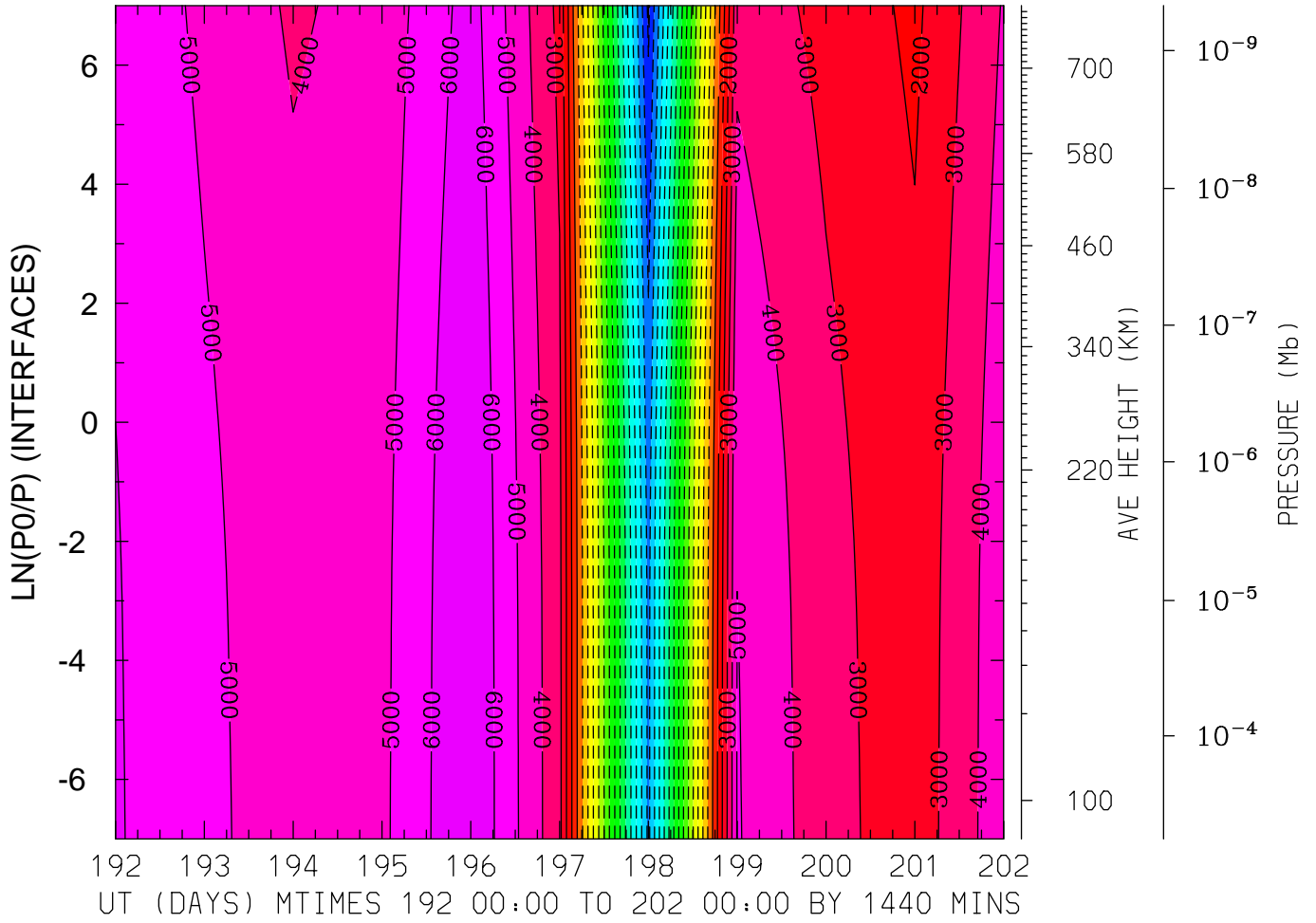
MIN,MAX= -4.1287E+03 6.8048E+03 INTERVAL= 5.0000E+02
 FIRST: tiegcm2.0_res5.0_jul2000_weimer_imf_prim_001.nc
 LAST: tiegcm2.0_res5.0_jul2000_weimer_imf_prim_002.nc

ELECTRIC POTENTIAL (VOLTS)
LAT= -2.50 LOCAL TIME=12.00



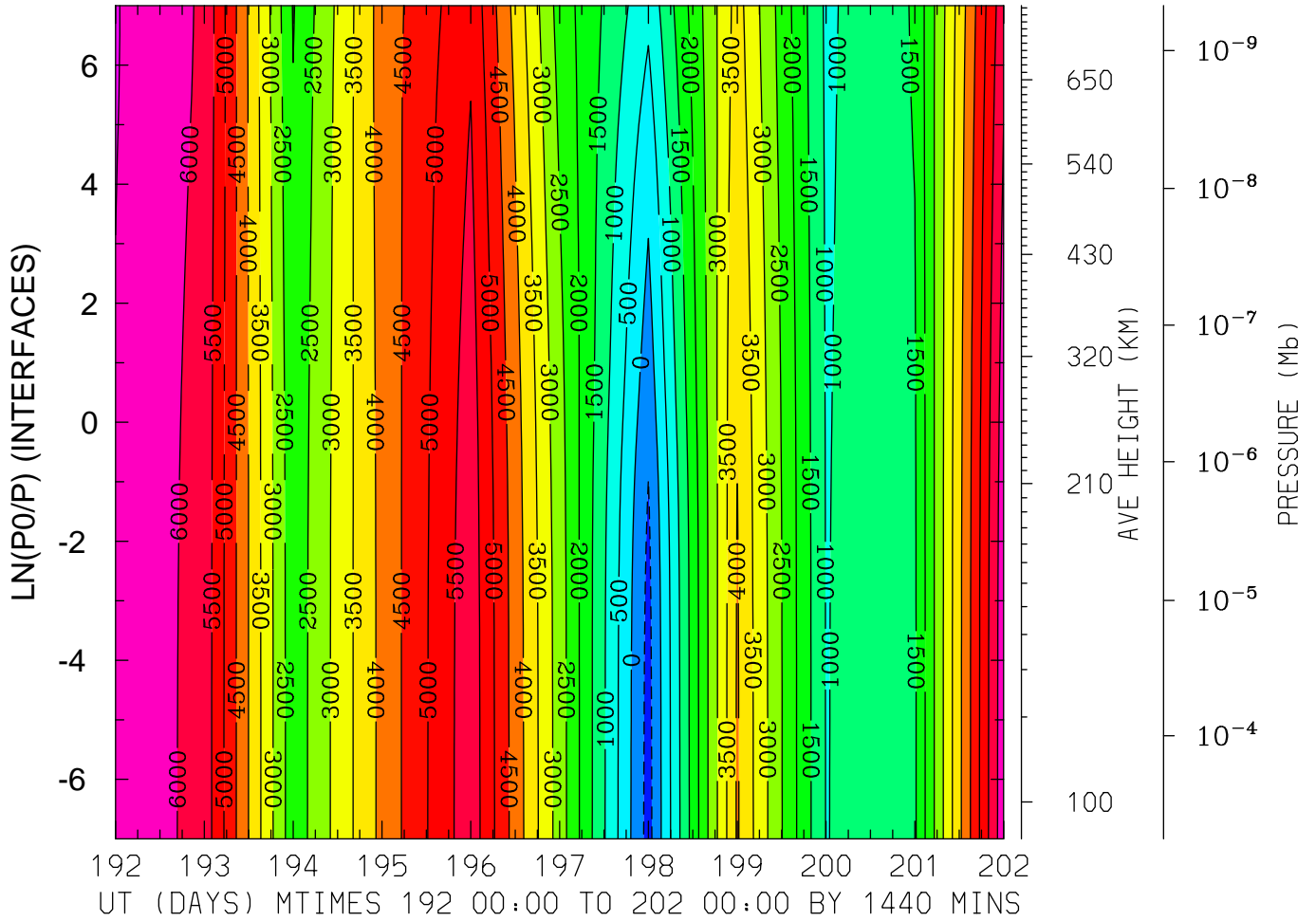
MIN,MAX= -3.1820E+04 7.4574E+03 INTERVAL= 2.5000E+03
FIRST: tiegcm2.0_res5.0_jul2000_weimer_imf_prim_001.nc
LAST: tiegcm2.0_res5.0_jul2000_weimer_imf_prim_002.nc

ELECTRIC POTENTIAL (VOLTS)
LAT= -2.50 (ZONAL MEANS)



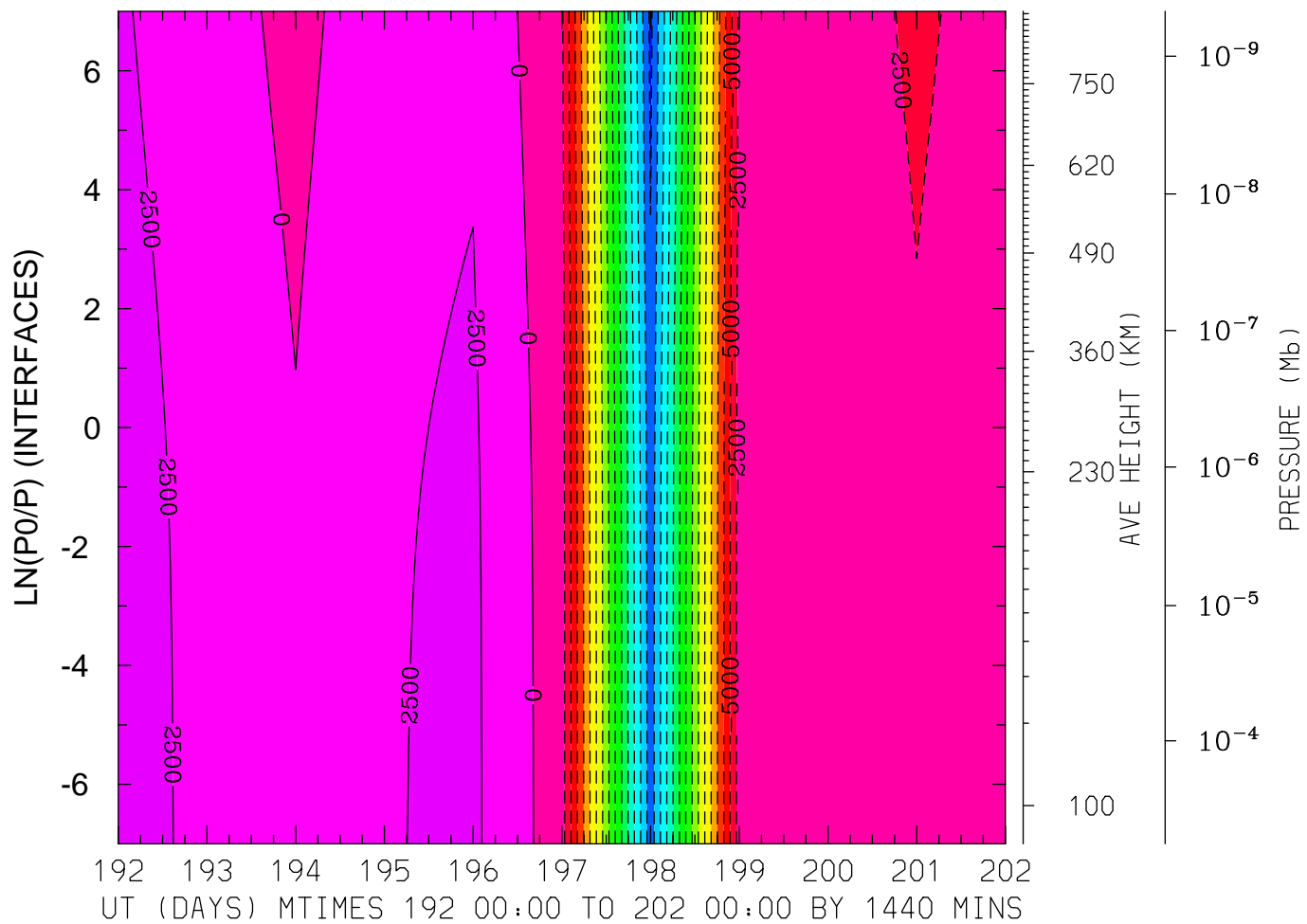
MIN,MAX= -1.5223E+04 6.9795E+03 INTERVAL= 1.0000E+03
FIRST: tiegcm2.0_res5.0_jul2000_weimer_imf_prim_001.nc
LAST: tiegcm2.0_res5.0_jul2000_weimer_imf_prim_002.nc

ELECTRIC POTENTIAL (VOLTS)
 LAT= 37.50 LOCAL TIME= 0.00



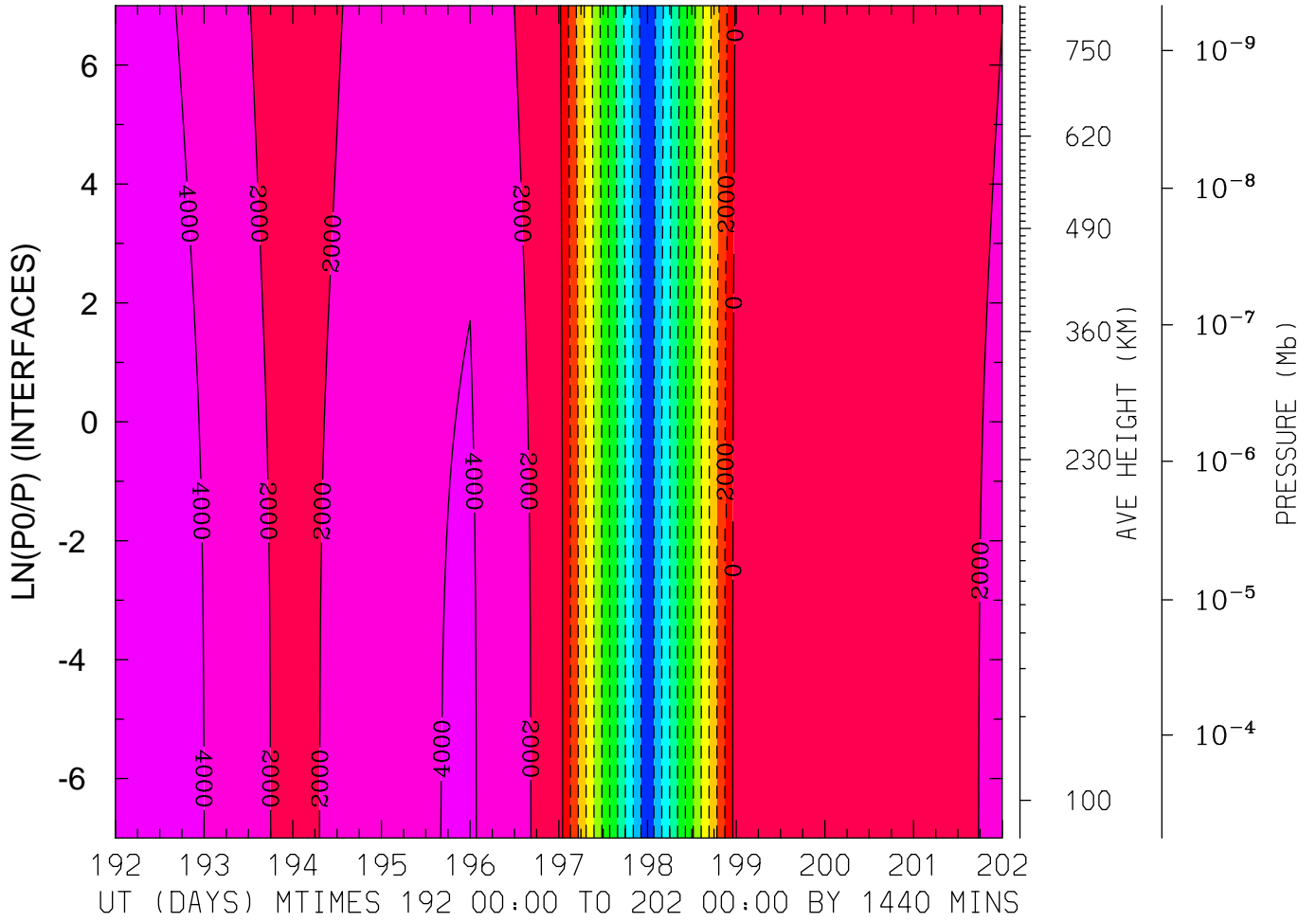
MIN,MAX= -6.8450E+02 6.5290E+03 INTERVAL= 5.0000E+02
 FIRST: tiegcm2.0_res5.0_jul2000_weimer_imf_prim_001.nc
 LAST: tiegcm2.0_res5.0_jul2000_weimer_imf_prim_002.nc

ELECTRIC POTENTIAL (VOLTS)
LAT= 37.50 LOCAL TIME=12.00

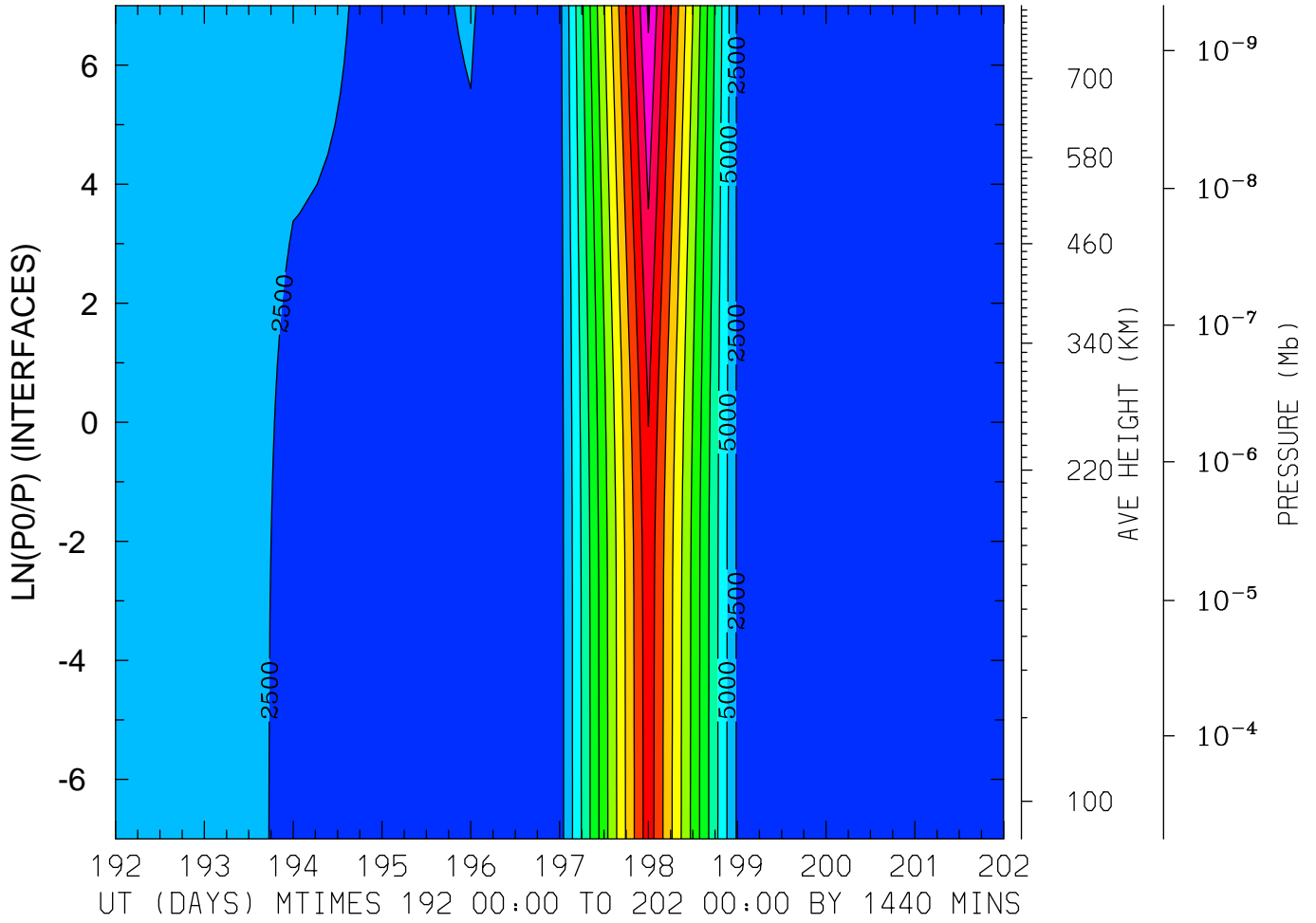


MIN,MAX= -3.8134E+04 3.3496E+03 INTERVAL= 2.5000E+03
FIRST: tiegcm2.0_res5.0_jul2000_weimer_imf_prim_001.nc
LAST: tiegcm2.0_res5.0_jul2000_weimer_imf_prim_002.nc

ELECTRIC POTENTIAL (VOLTS)
LAT= 37.50 (ZONAL MEANS)

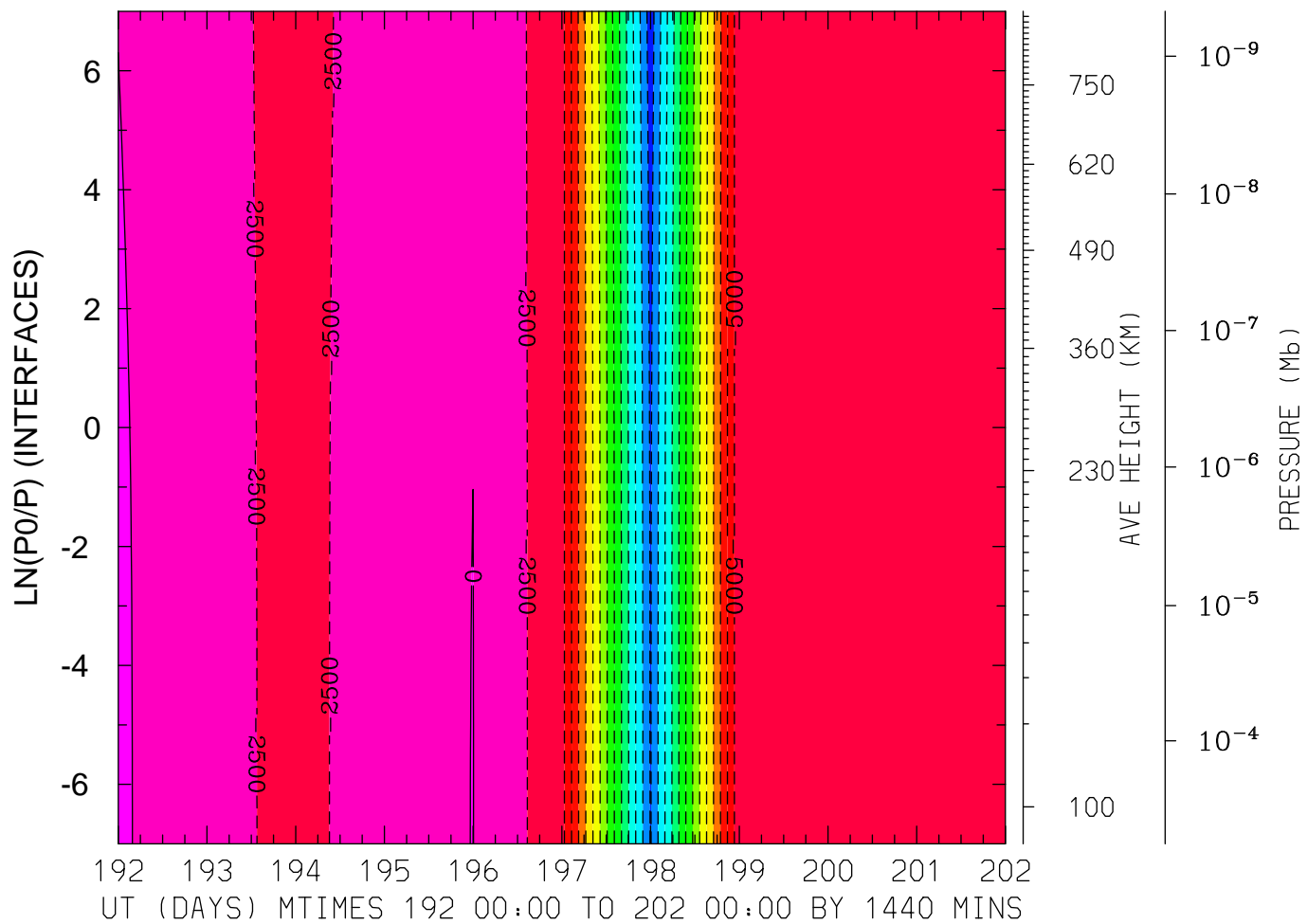


ELECTRIC POTENTIAL (VOLTS)
LAT= 57.50 LOCAL TIME= 0.00



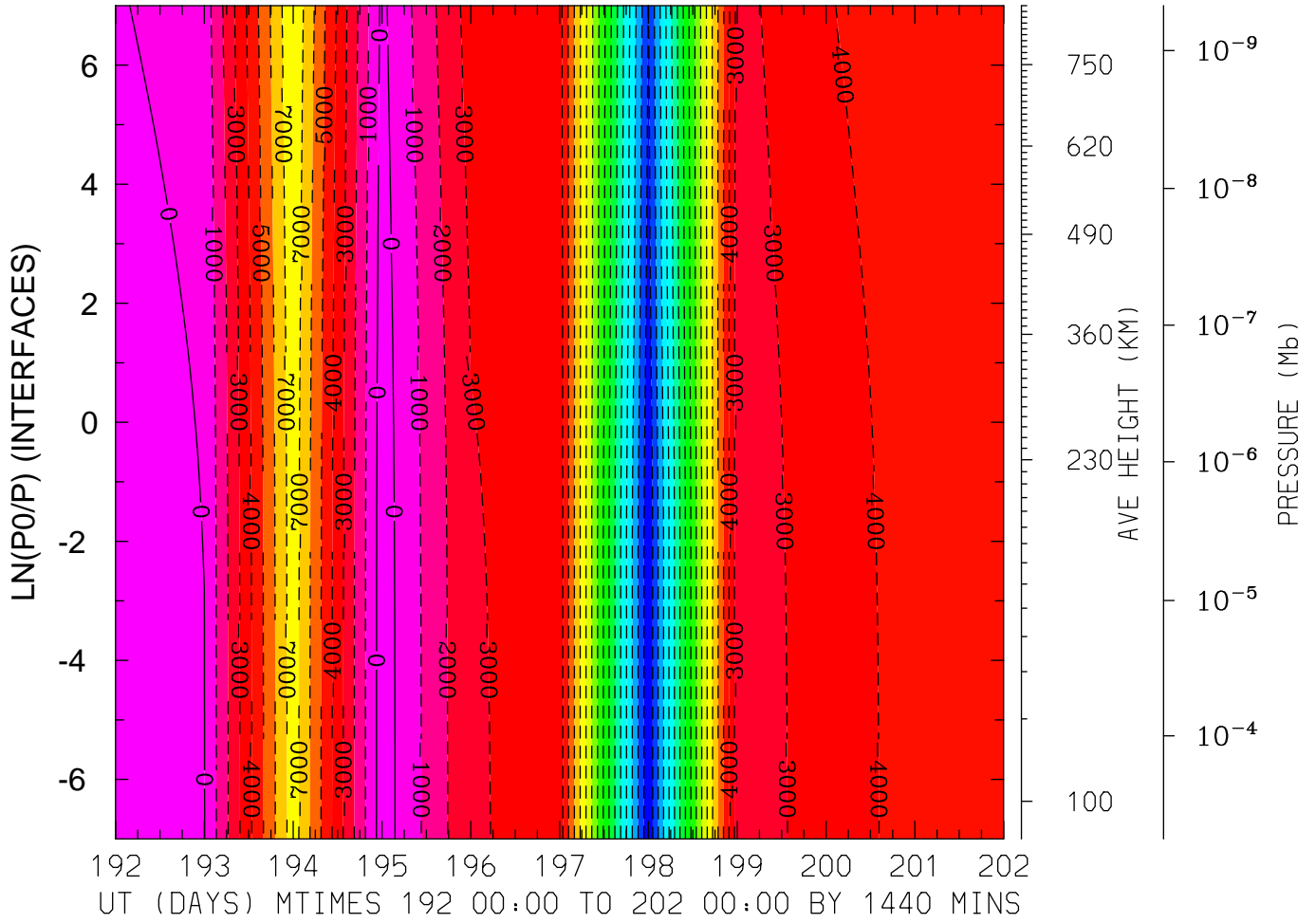
MIN,MAX= 9.7312E+02 3.2920E+04 INTERVAL= 2.5000E+03
FIRST: tiegcm2.0_res5.0_jul2000_weimer_imf_prim_001.nc
LAST: tiegcm2.0_res5.0_jul2000_weimer_imf_prim_002.nc

ELECTRIC POTENTIAL (VOLTS)
LAT= 57.50 LOCAL TIME=12.00



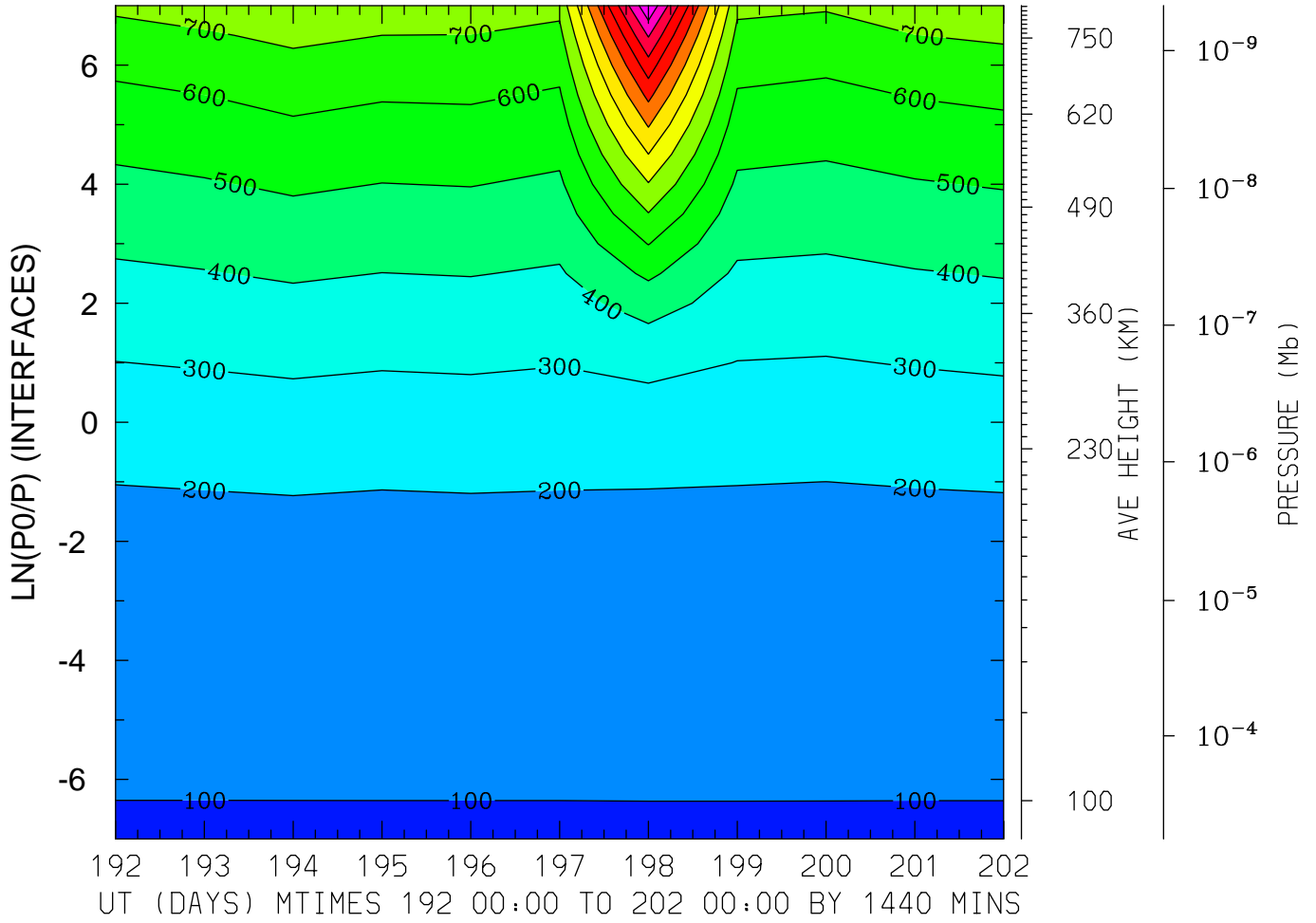
MIN,MAX= -3.6285E+04 1.8549E+02 INTERVAL= 2.5000E+03
FIRST: tiegcm2.0_res5.0_jul2000_weimer_imf_prim_001.nc
LAST: tiegcm2.0_res5.0_jul2000_weimer_imf_prim_002.nc

ELECTRIC POTENTIAL (VOLTS)
LAT= 57.50 (ZONAL MEANS)



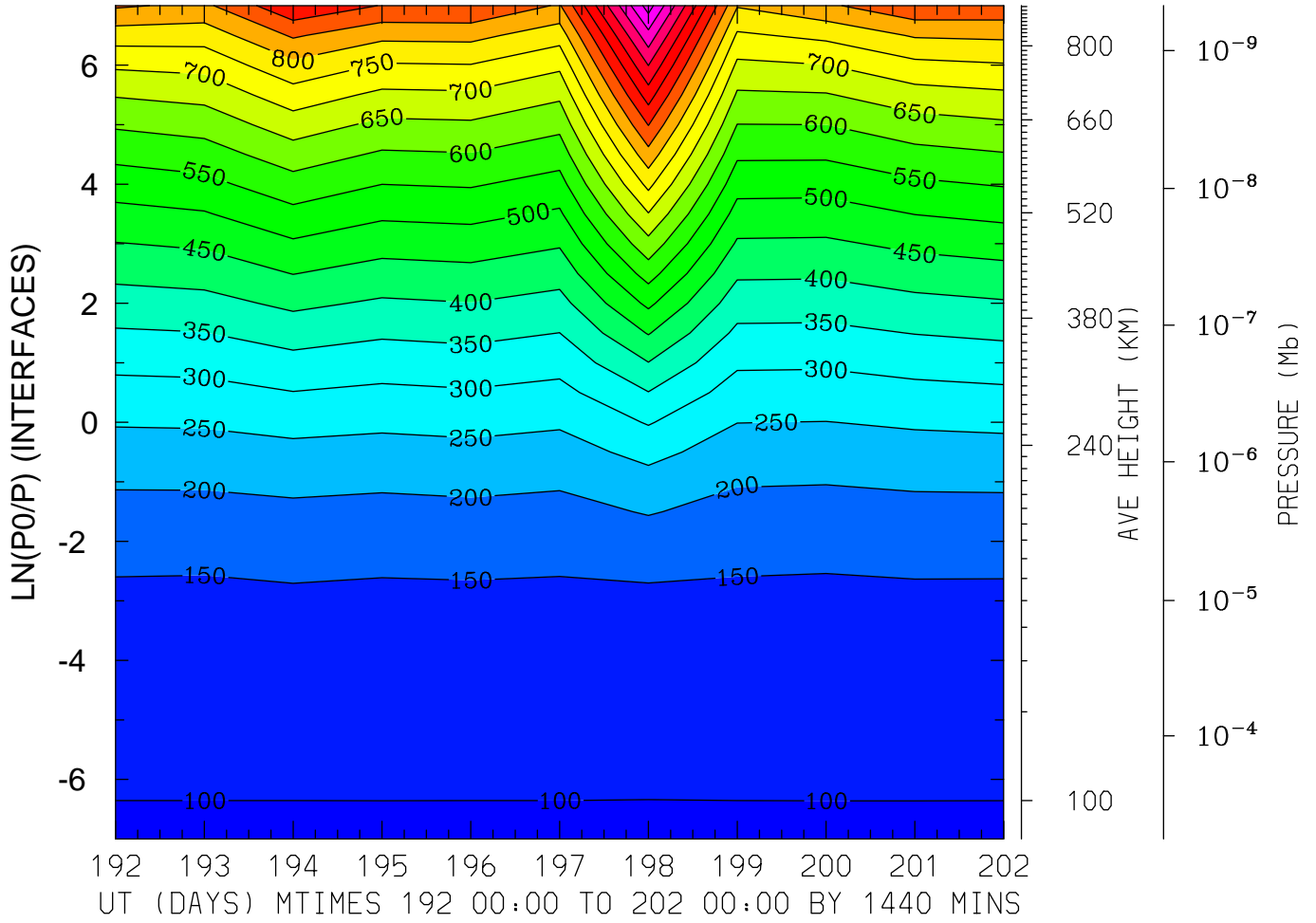
MIN,MAX= -1.8792E+04 6.0503E+02 INTERVAL= 1.0000E+03
FIRST: tiegcm2.0_res5.0_jul2000_weimer_imf_prim_001.nc
LAST: tiegcm2.0_res5.0_jul2000_weimer_imf_prim_002.nc

GEOPOTENTIAL HEIGHT (KM)
LAT=-62.50 LOCAL TIME= 0.00



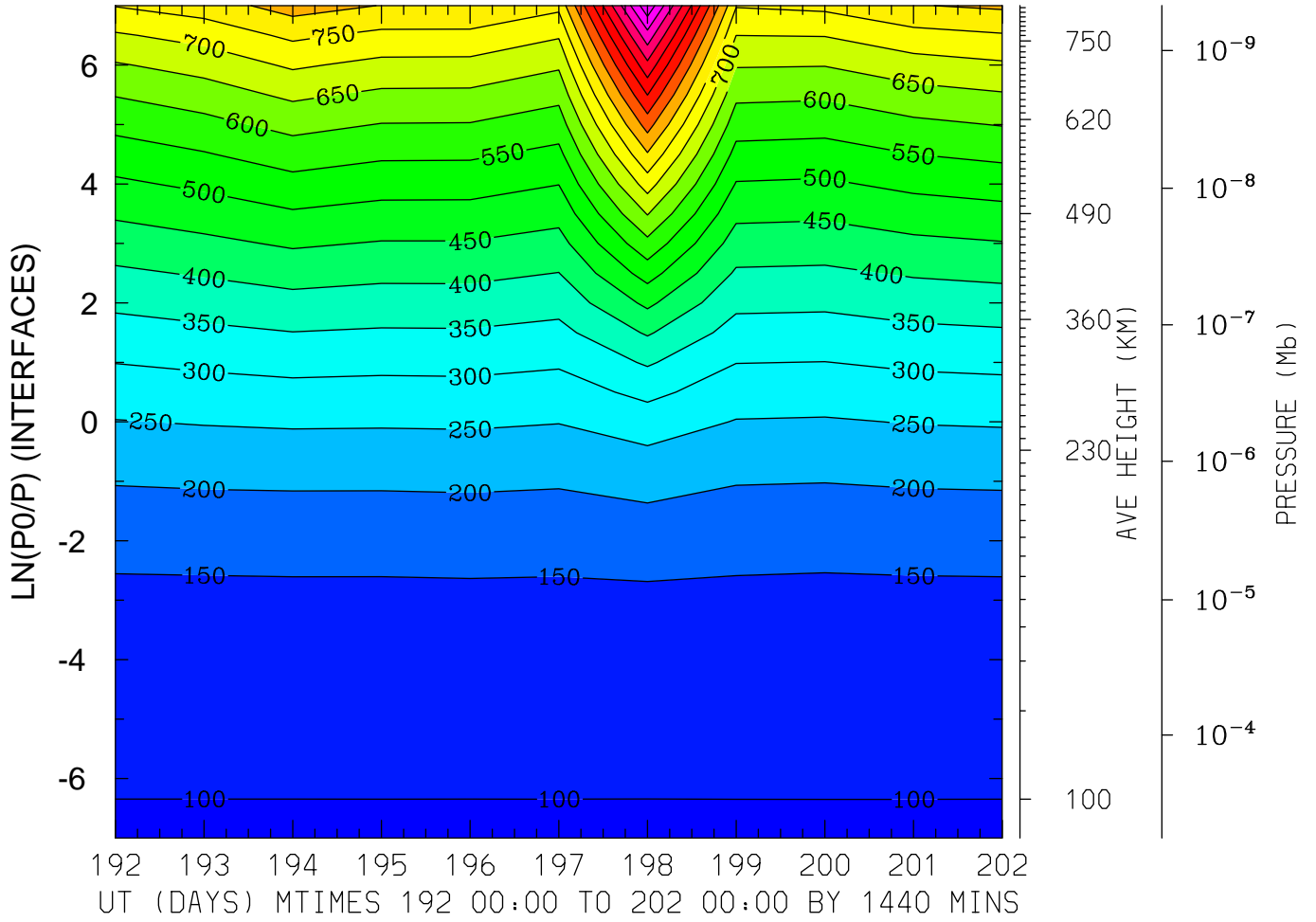
MIN,MAX= 9.6397E+01 1.5898E+03 INTERVAL= 1.0000E+02
FIRST: tiegcm2.0_res5.0_jul2000_weimer_imf_prim_001.nc
LAST: tiegcm2.0_res5.0_jul2000_weimer_imf_prim_002.nc

GEOPOTENTIAL HEIGHT (KM)
LAT=-62.50 LOCAL TIME=12.00



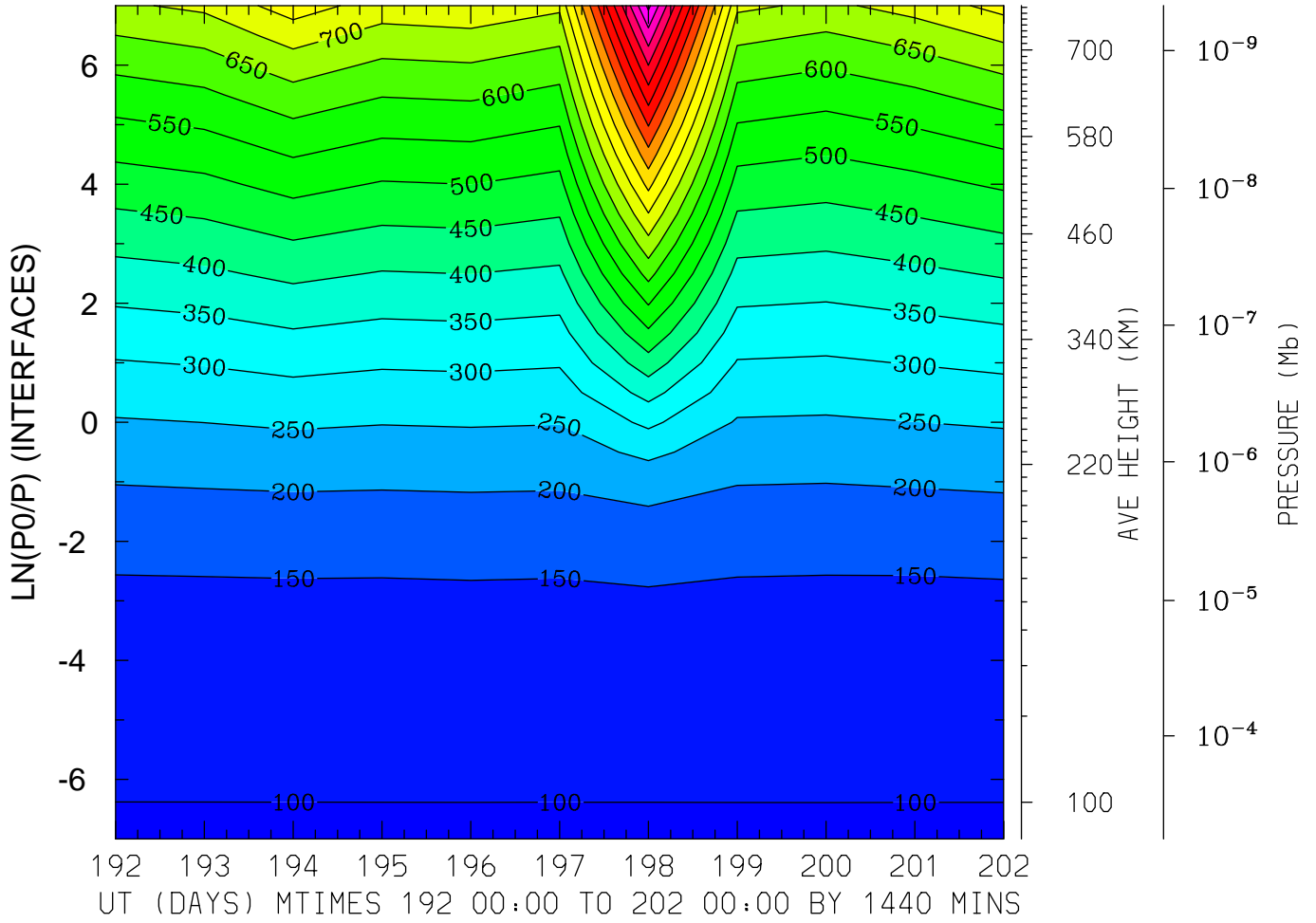
MIN,MAX= 9.6388E+01 1.2238E+03 INTERVAL= 5.0000E+01
FIRST: tiegcm2.0_res5.0_jul2000_weimer_imf_prim_001.nc
LAST: tiegcm2.0_res5.0_jul2000_weimer_imf_prim_002.nc

GEOPOTENTIAL HEIGHT (KM)
LAT=-62.50 (ZONAL MEANS)



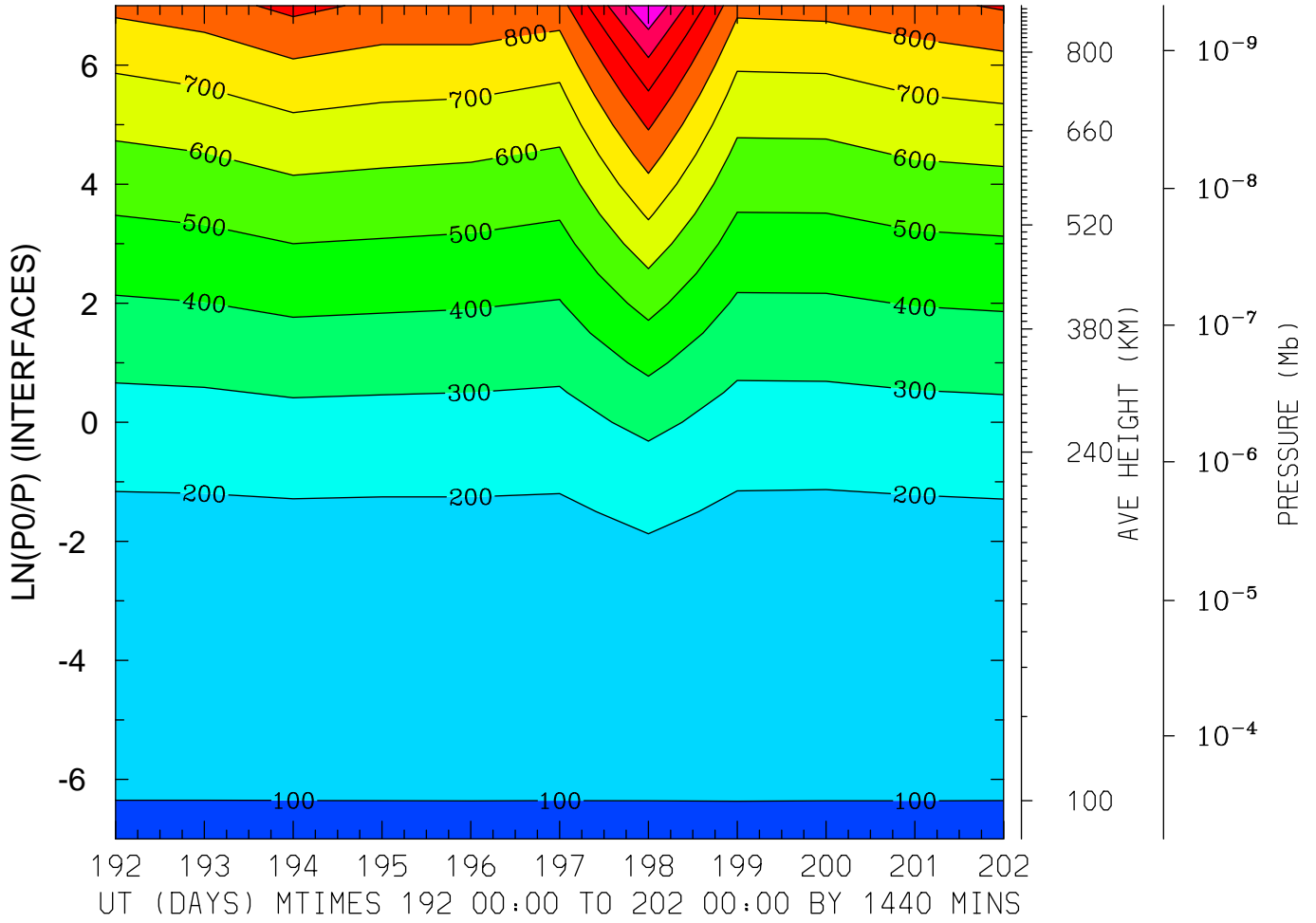
MIN,MAX= 9.6373E+01 1.2397E+03 INTERVAL= 5.0000E+01
FIRST: tiegcm2.0_res5.0_jul2000_weimer_imf_prim_001.nc
LAST: tiegcm2.0_res5.0_jul2000_weimer_imf_prim_002.nc

GEOPOTENTIAL HEIGHT (KM)
LAT=-42.50 LOCAL TIME= 0.00



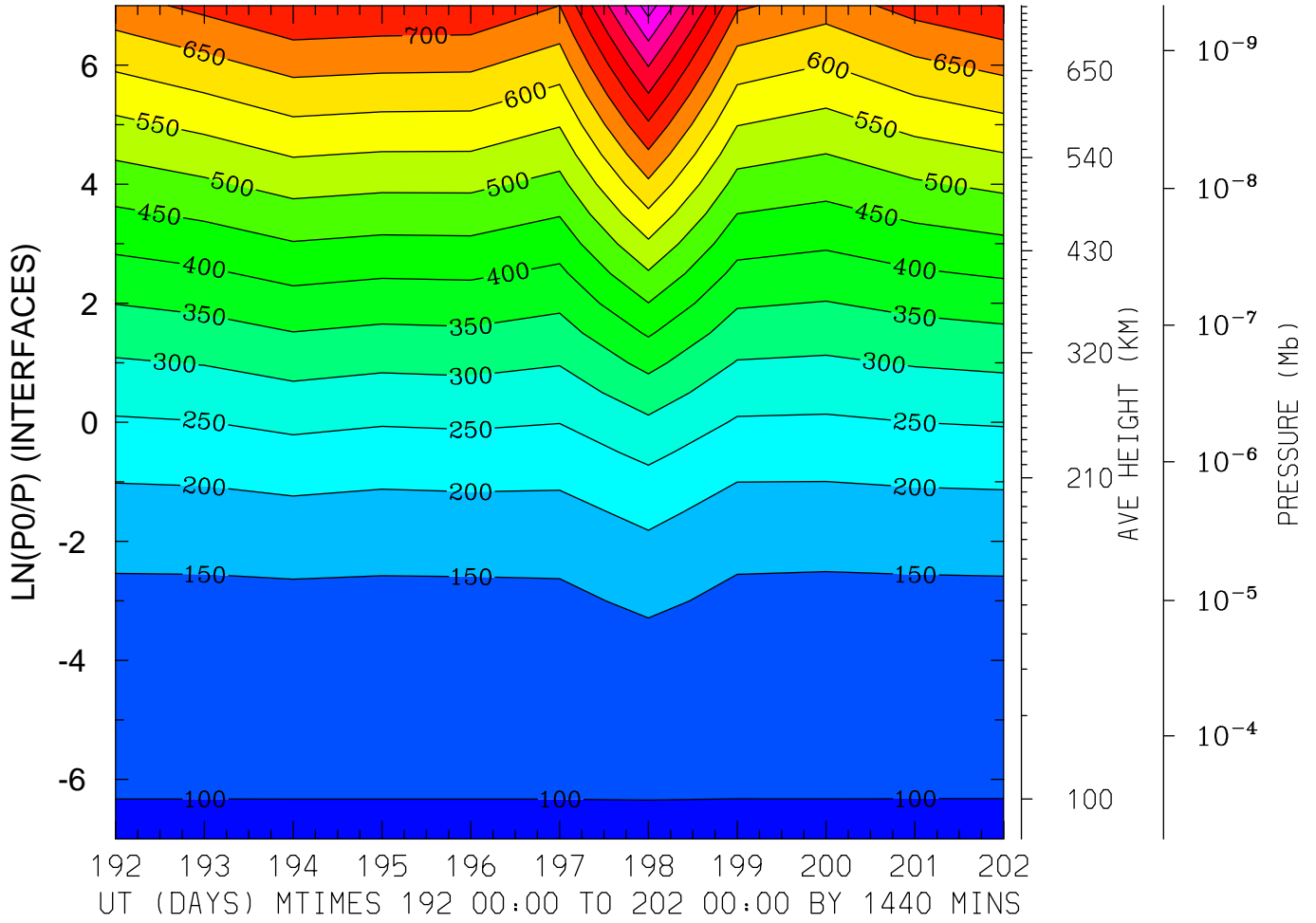
MIN,MAX= 9.6439E+01 1.2625E+03 INTERVAL= 5.0000E+01
FIRST: tiegcm2.0_res5.0_jul2000_weimer_imf_prim_001.nc
LAST: tiegcm2.0_res5.0_jul2000_weimer_imf_prim_002.nc

GEOPOTENTIAL HEIGHT (KM)
LAT=-42.50 LOCAL TIME=12.00



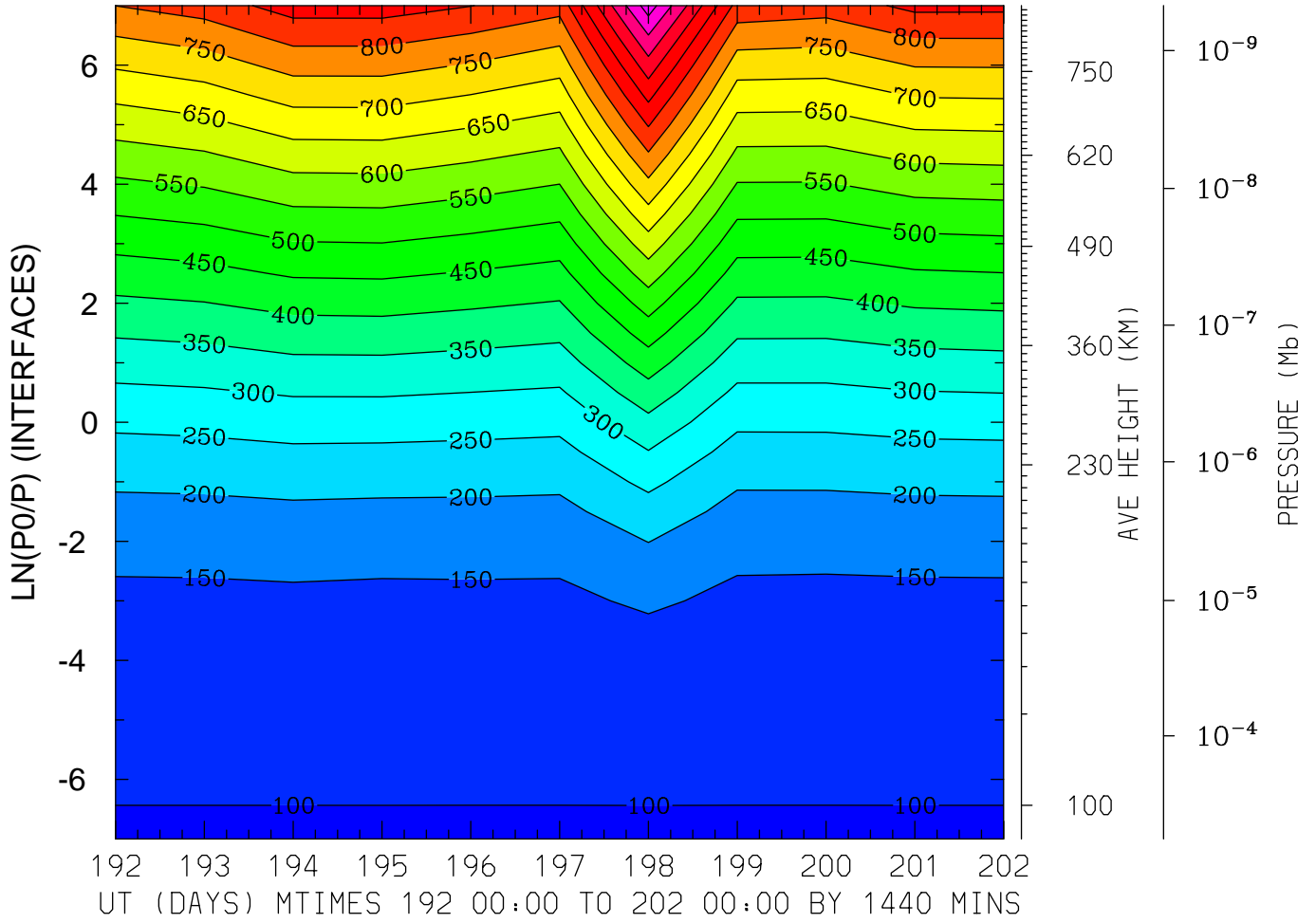
MIN,MAX= 9.6346E+01 1.3004E+03 INTERVAL= 1.0000E+02
FIRST: tiegcm2.0_res5.0_jul2000_weimer_imf_prim_001.nc
LAST: tiegcm2.0_res5.0_jul2000_weimer_imf_prim_002.nc

GEOPOTENTIAL HEIGHT (KM)
LAT= -2.50 LOCAL TIME= 0.00



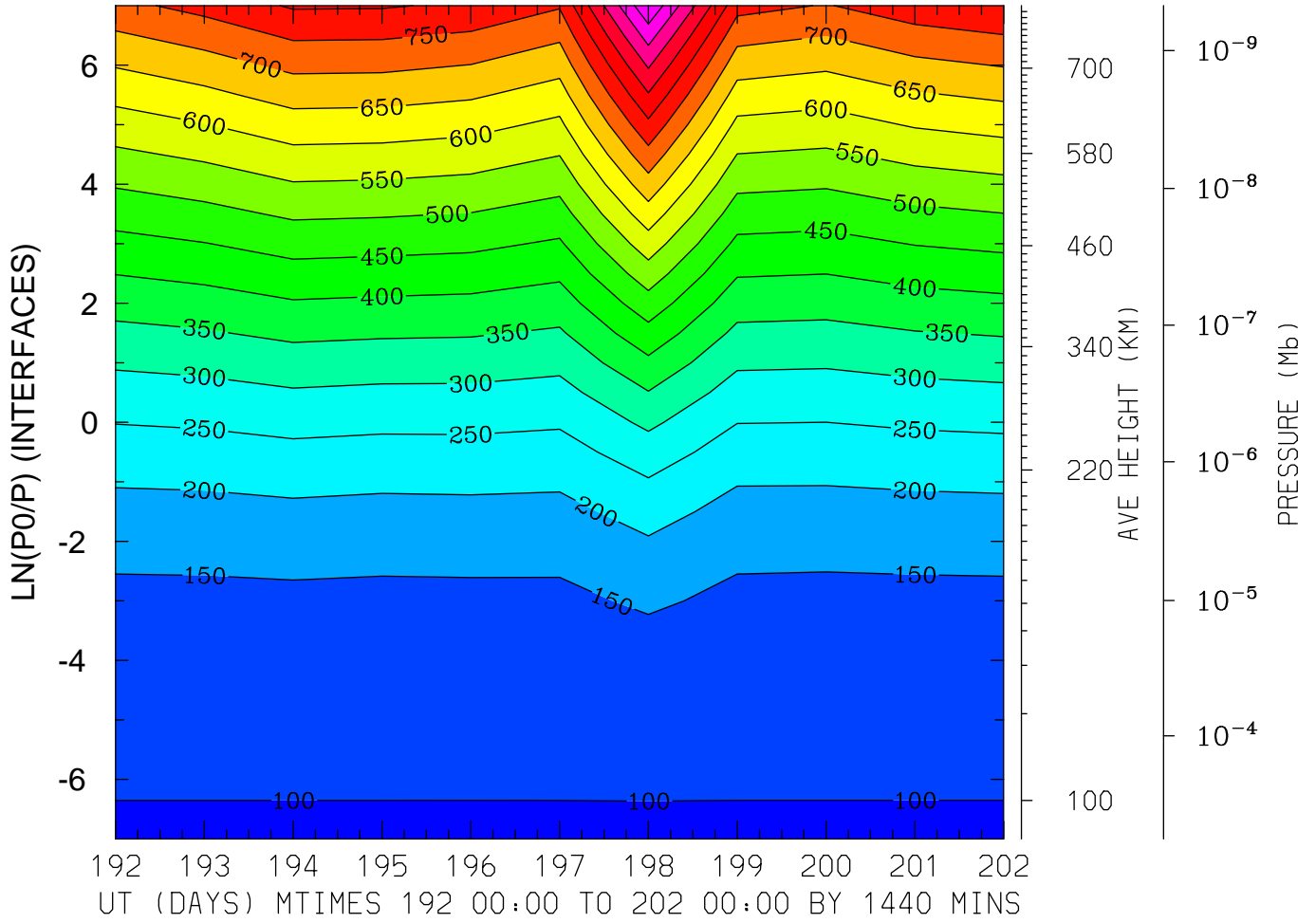
MIN,MAX= 9.6330E+01 9.7375E+02 INTERVAL= 5.0000E+01
FIRST: tiegcm2.0_res5.0_jul2000_weimer_imf_prim_001.nc
LAST: tiegcm2.0_res5.0_jul2000_weimer_imf_prim_002.nc

GEOPOTENTIAL HEIGHT (KM)
LAT= -2.50 LOCAL TIME=12.00



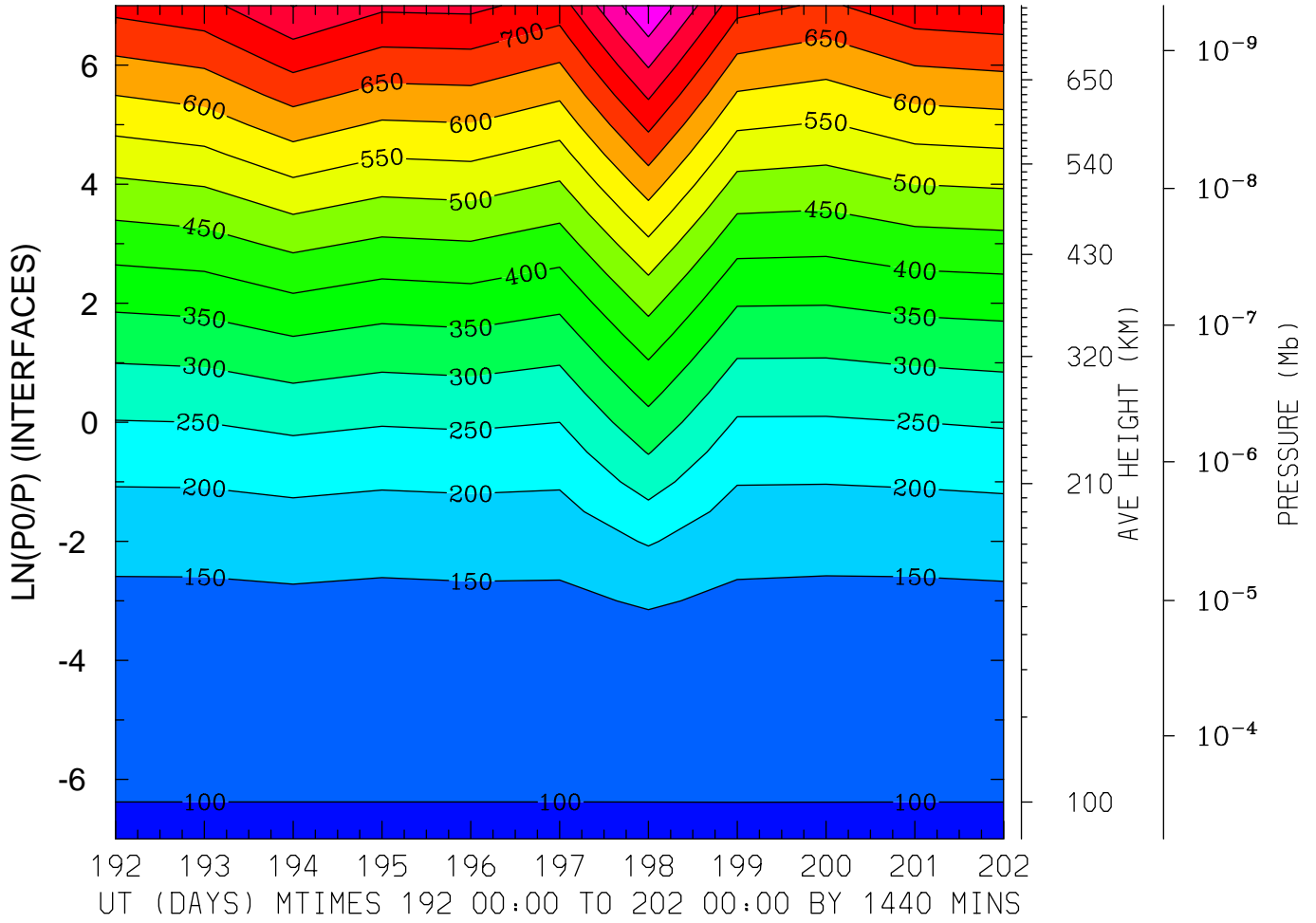
MIN,MAX= 9.6707E+01 1.1267E+03 INTERVAL= 5.0000E+01
FIRST: tiegcm2.0_res5.0_jul2000_weimer_imf_prim_001.nc
LAST: tiegcm2.0_res5.0_jul2000_weimer_imf_prim_002.nc

GEOPOTENTIAL HEIGHT (KM)
LAT= -2.50 (ZONAL MEANS)



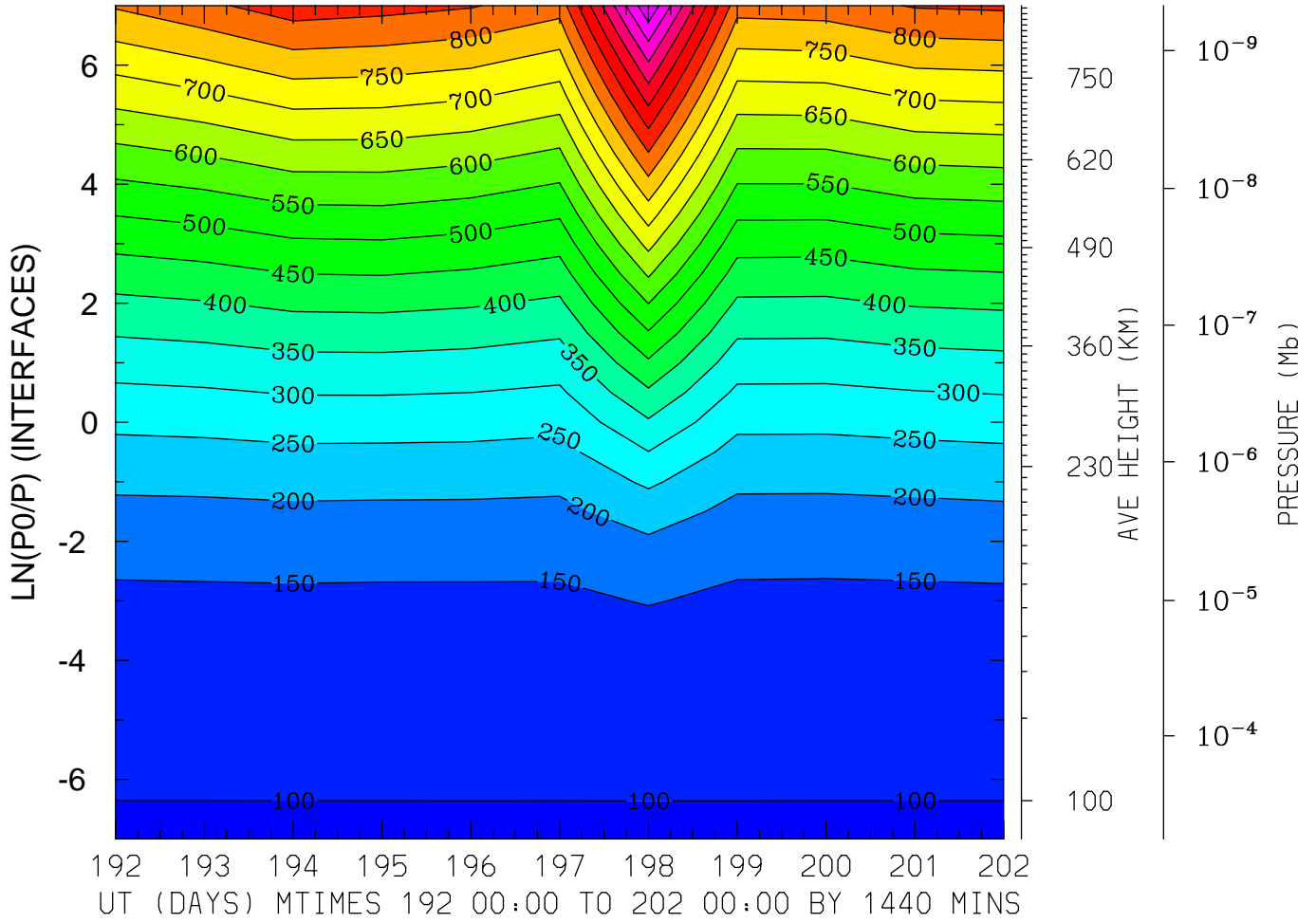
MIN,MAX= 9.6377E+01 1.0453E+03 INTERVAL= 5.0000E+01
FIRST: tiegcm2.0_res5.0_jul2000_weimer_imf_prim_001.nc
LAST: tiegcm2.0_res5.0_jul2000_weimer_imf_prim_002.nc

GEOPOTENTIAL HEIGHT (KM)
LAT= 37.50 LOCAL TIME= 0.00



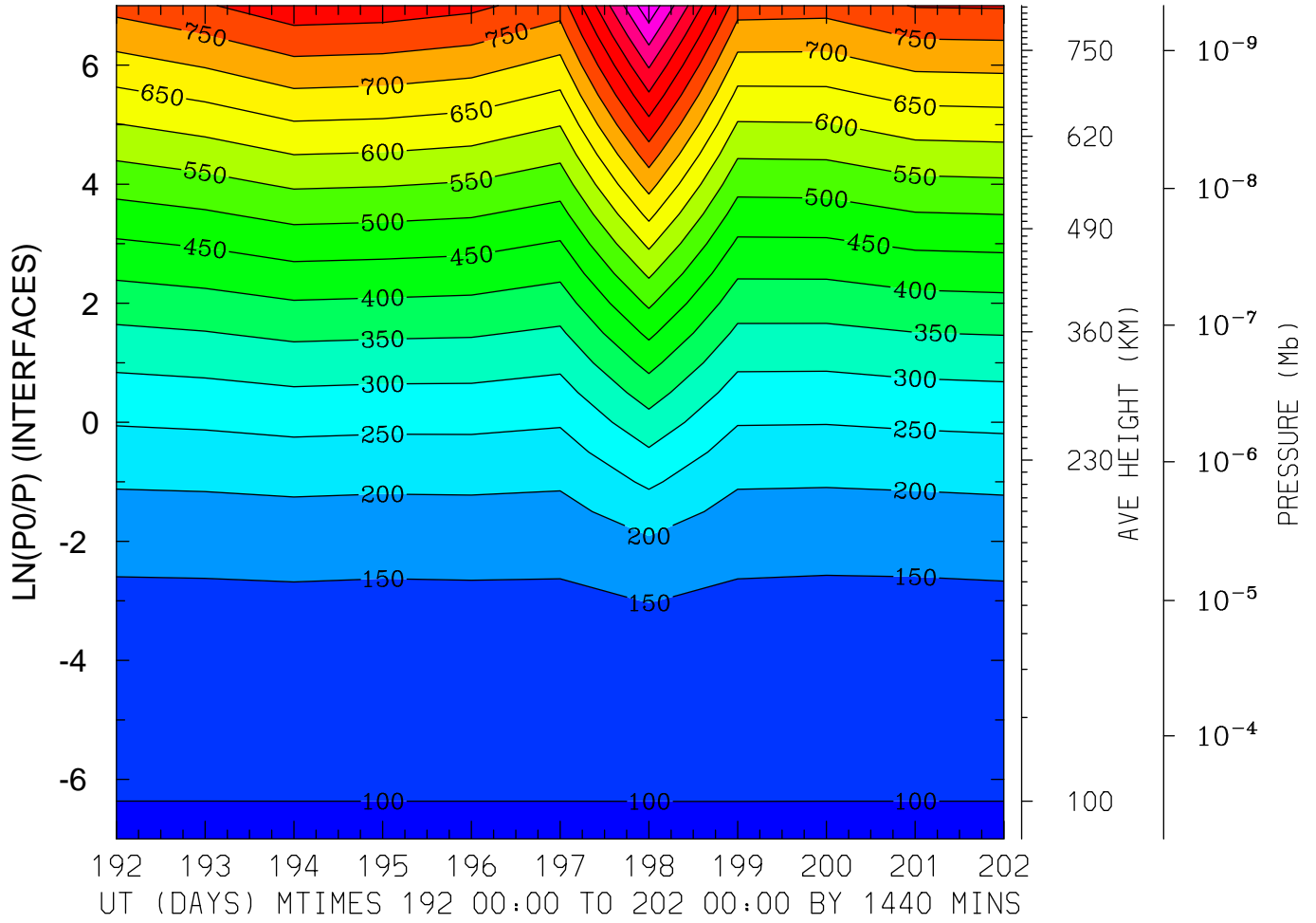
MIN,MAX= 9.6404E+01 9.0164E+02 INTERVAL= 5.0000E+01
FIRST: tiegcm2.0_res5.0_jul2000_weimer_imf_prim_001.nc
LAST: tiegcm2.0_res5.0_jul2000_weimer_imf_prim_002.nc

GEOPOTENTIAL HEIGHT (KM)
LAT= 37.50 LOCAL TIME=12.00



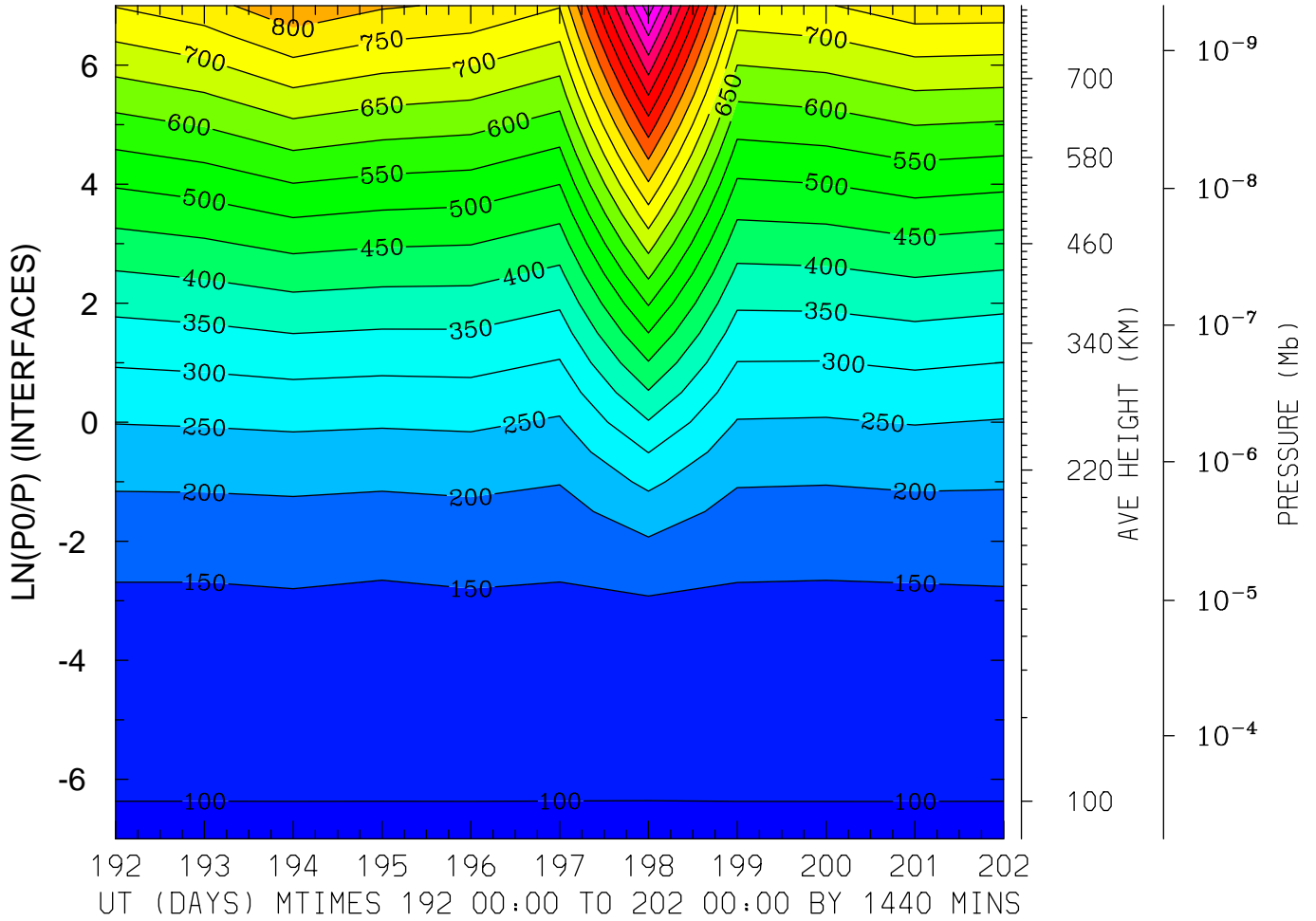
MIN,MAX= 9.6386E+01 1.1939E+03 INTERVAL= 5.0000E+01
FIRST: tiegcm2.0_res5.0_jul2000_weimer_imf_prim_001.nc
LAST: tiegcm2.0_res5.0_jul2000_weimer_imf_prim_002.nc

GEOPOTENTIAL HEIGHT (KM)
LAT= 37.50 (ZONAL MEANS)



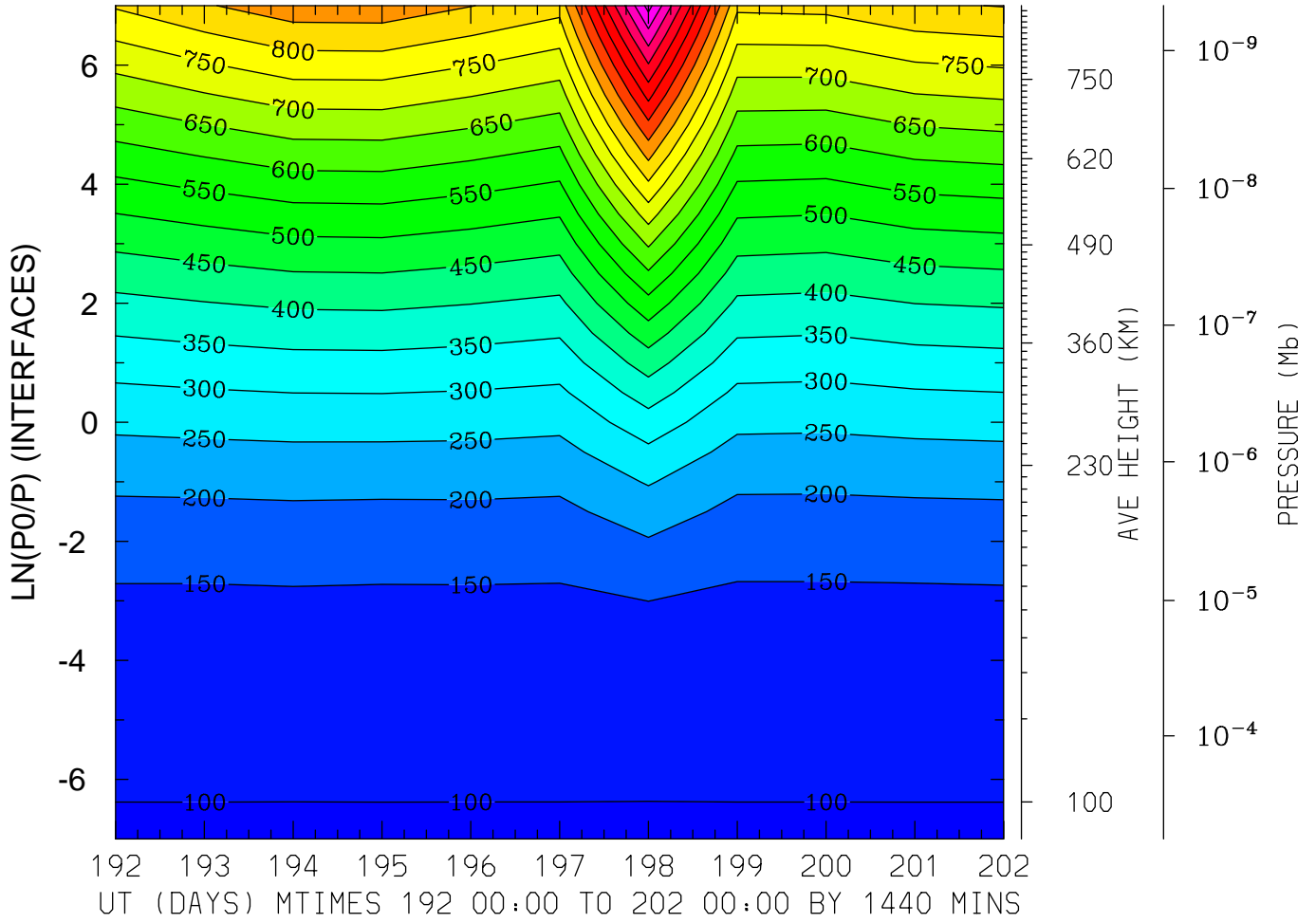
MIN,MAX= 9.6372E+01 1.0894E+03 INTERVAL= 5.0000E+01
FIRST: tiegcm2.0_res5.0_jul2000_weimer_imf_prim_001.nc
LAST: tiegcm2.0_res5.0_jul2000_weimer_imf_prim_002.nc

GEOPOTENTIAL HEIGHT (KM)
LAT= 57.50 LOCAL TIME= 0.00



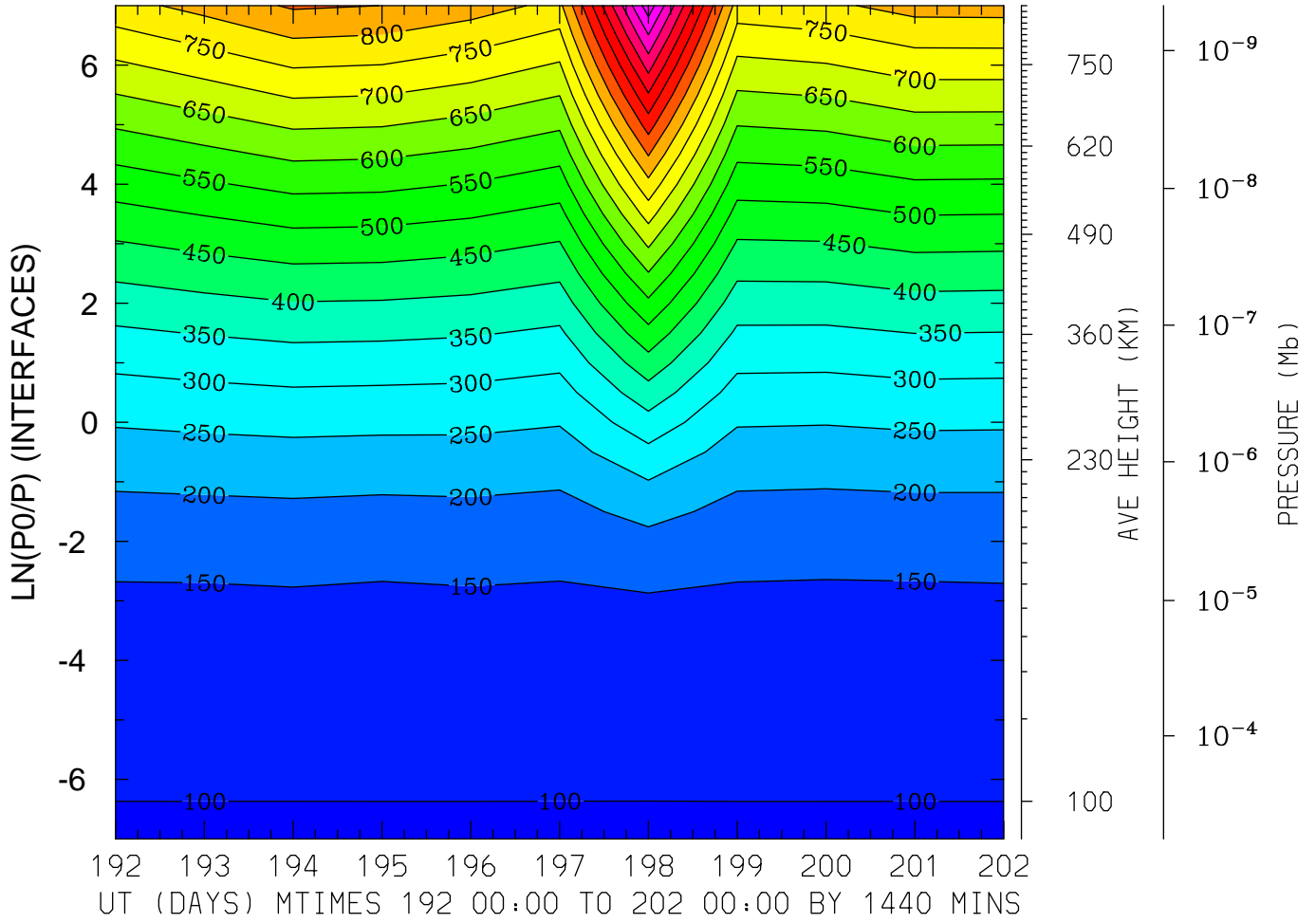
MIN,MAX= 9.6368E+01 1.2296E+03 INTERVAL= 5.0000E+01
FIRST: tiegcm2.0_res5.0_jul2000_weimer_imf_prim_001.nc
LAST: tiegcm2.0_res5.0_jul2000_weimer_imf_prim_002.nc

GEOPOTENTIAL HEIGHT (KM)
LAT= 57.50 LOCAL TIME=12.00



MIN,MAX= 9.6451E+01 1.2689E+03 INTERVAL= 5.0000E+01
FIRST: tiegcm2.0_res5.0_jul2000_weimer_imf_prim_001.nc
LAST: tiegcm2.0_res5.0_jul2000_weimer_imf_prim_002.nc

GEOPOTENTIAL HEIGHT (KM)
LAT= 57.50 (ZONAL MEANS)



MIN,MAX= 9.6373E+01 1.2304E+03 INTERVAL= 5.0000E+01
FIRST: tiegcm2.0_res5.0_jul2000_weimer_imf_prim_001.nc
LAST: tiegcm2.0_res5.0_jul2000_weimer_imf_prim_002.nc