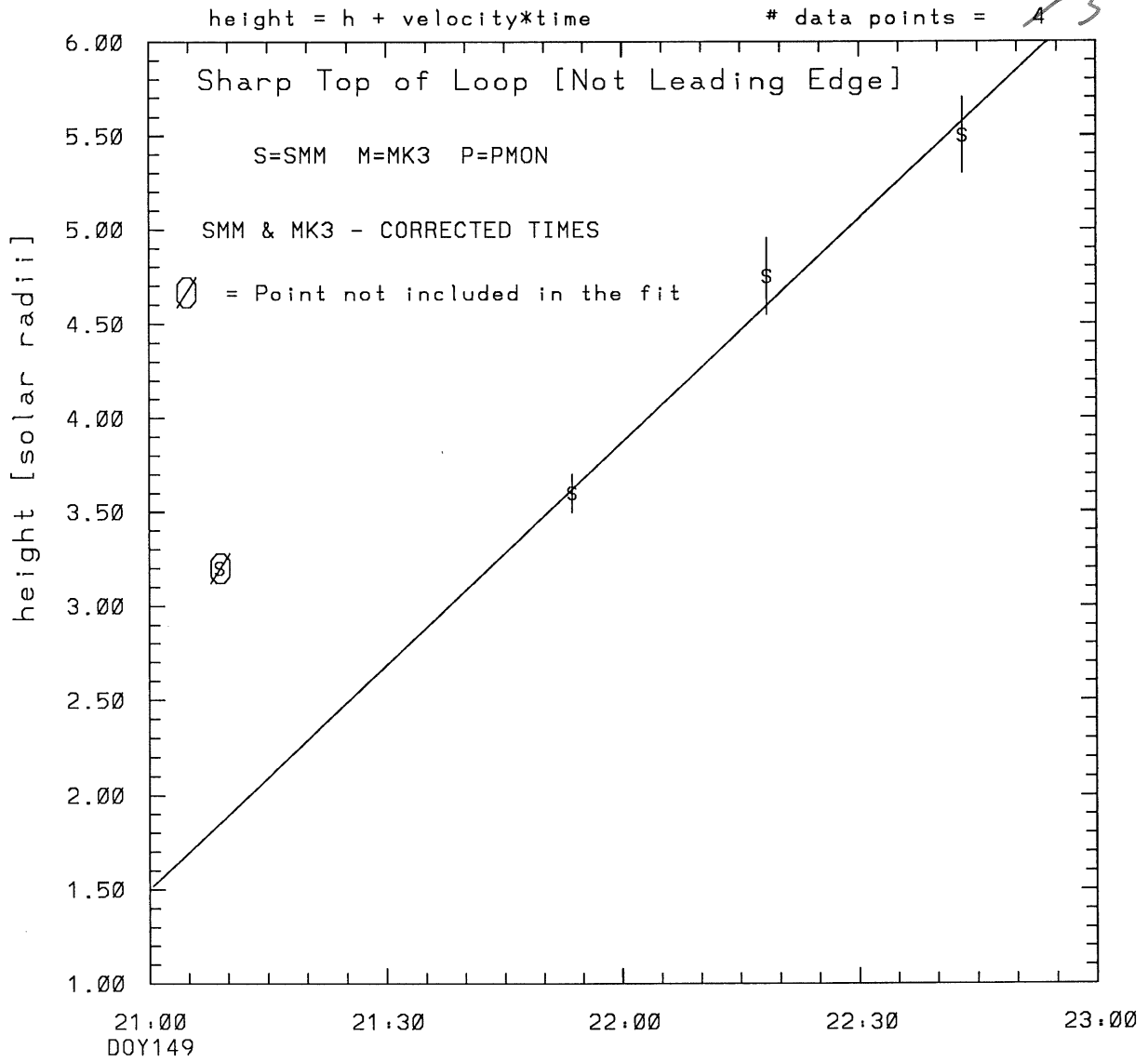
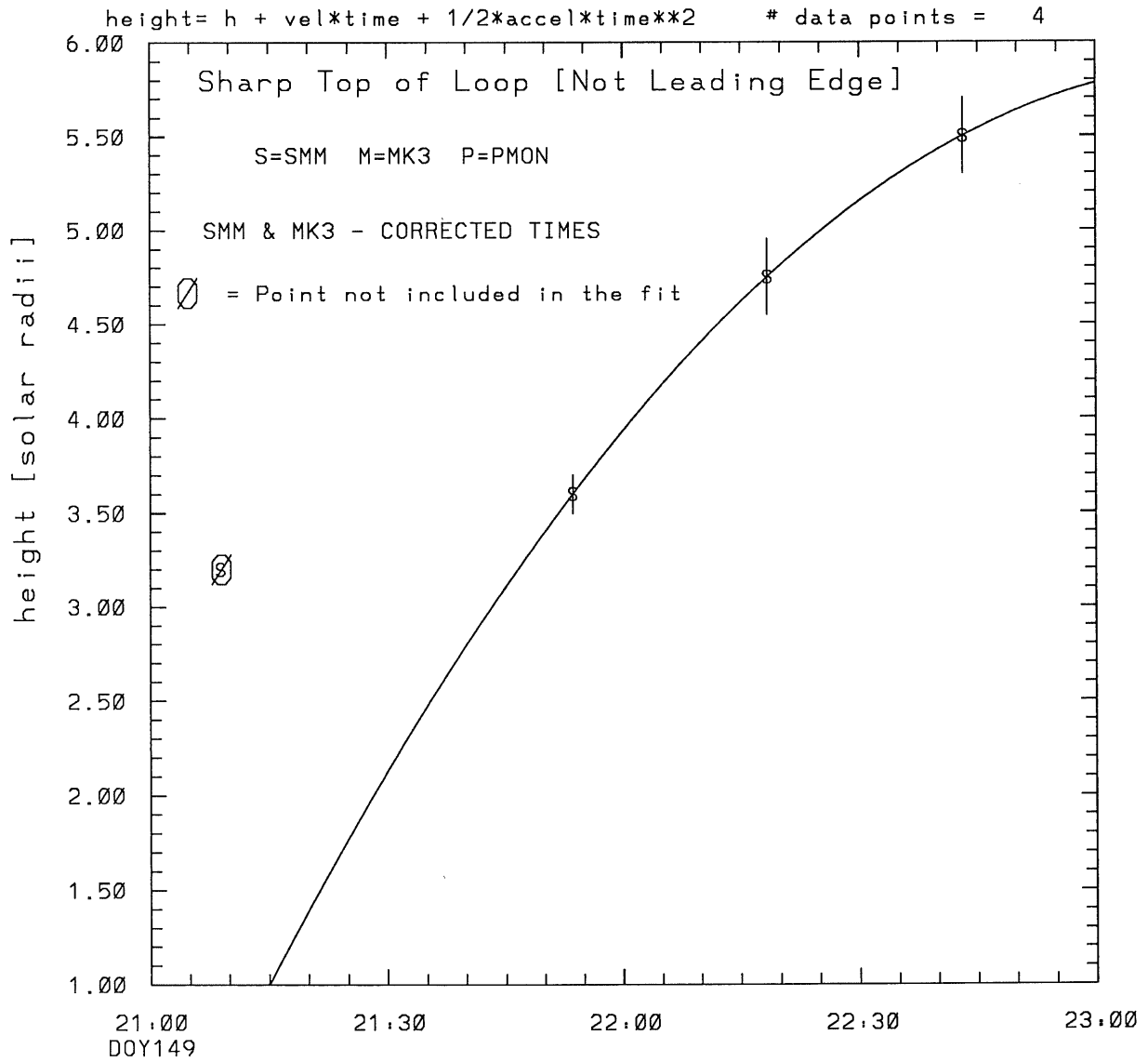


SMM C/P 1987 DOY149 275 +/- 0 degrees



tstart=DOY149 20:49 +/- 0.6 [min.]
radial velocity= 459. +/- 25. [km/sec]

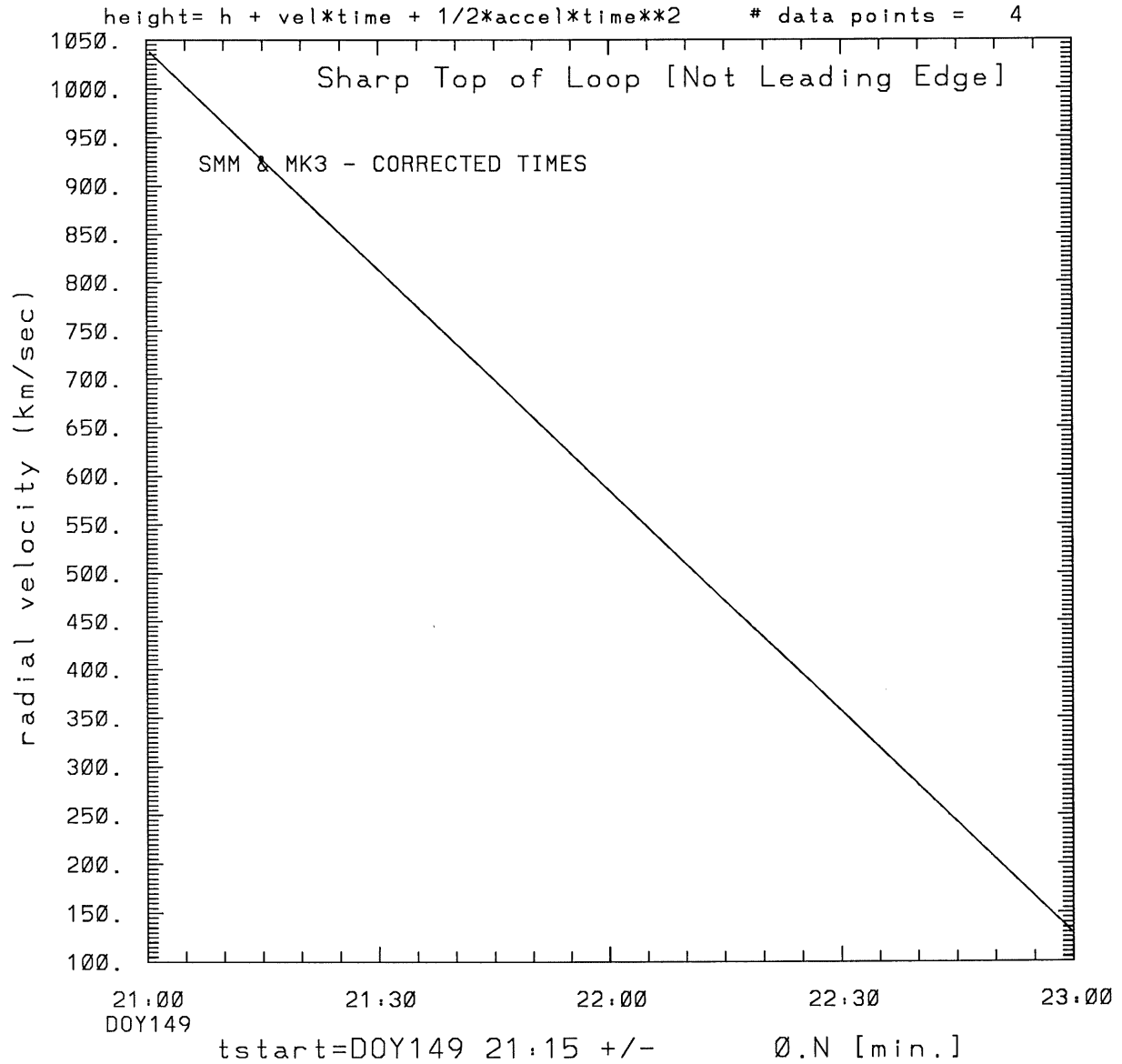
SMM C/P 1987 DOY149 275 +/- 0 degrees



tstart=DOY149 21:15 +/- 0.N [min.]

radial acceleration = $-0.1266 +/- 0.0000$ [km/sec**2]

SMM C/P 1987 DOY149 275 +/- 0 degrees



radial acceleration=-.127E+00 km/sec**2

This is a 1 order run

INPUT:

year	day	time	radii	radius	error in angle	error in angle	datatype
1987	149	21: 8:53	3.20	-----	275.00 +/-	----	SMM THIS POINT WASN'T USED IN THE FIT.
1987	149	21:53:38	3.60 +/-	0.10	275.0 +/-	1.0	SMM
1987	149	22:18:22	4.75 +/-	0.20	275.0 +/-	1.0	SMM
1987	149	22:43: 8	5.50 +/-	0.20	275.0 +/-	1.0	SMM

Structure being measured:

Sharp Top of Loop [Not Leading Edge]

OUTPUT:

START TIME:

Event began at $t = 0 + -0.126E+02 +/- 0.639E+00$ [minutes]

In more convenient units:

Event began at DOY 149 20:49 +/- 0.639E+00 [minutes]

Origin defined at DOY149 21: 0

RADIAL INFORMATION:

RADIAL VELOCITY = 459. +/- 25. km/sec

The computed RADIAL coefficients and errors FROM NLLST2 are:

c(1) = 0.150E+01 +/- 0.150E+00 [solar radii]
c(2) = 0.395E-01 +/- 0.218E-02 [radii/min]
c(2) = 0.459E+03 +/- 0.253E+02 [km/sec]
c(3) = 0.000E+00 +/- 0.000E+00 [radii/min**2]
c(3) = 0.000E+00 +/- 0.000E+00 [km/sec**2]

The computed ERRORS in coefficients [BEVINGTON] are:

error in c(1)= 0.97105E+00 [radii] see Bevington pg. 114

error in c(2)= 0.13825E-01 [radii/min] see Bevington pg. 114

ANGULAR INFORMATION:

ANGULAR VELOCITY = 0.0000E+00 +/- 0.0000E+00[radians/sec]

The computed ANGULAR coefficients and errors FROM NLLST2 are:

a(1) = 275. +/- 0. [degrees]
a(2) = 0.000E+00 +/- 0.000E+00 [degrees/min]
a(2) = 0.000E+00 +/- 0.000E+00 [rad/sec]
a(3) = 0.000E+00 +/- 0.000E+00 [degrees/min**2]
a(3) = 0.000E+00 +/- 0.000E+00 [rad/sec**2]

THE TANGENTIAL AND TOTAL VELOCITIES AT EACH DATA POINT ARE:

The TANGENTIAL velocity at 21: 8 = 0.000E+00 km/sec

The TOTAL velocity at 21: 8 = 459. km/sec

The TANGENTIAL velocity at 21:53 = 0.000E+00 km/sec

The TOTAL velocity at 21:53 = 459. km/sec

The TANGENTIAL velocity at 22:18 = 0.000E+00 km/sec

The TOTAL velocity at 22:18 = 459. km/sec

The TANGENTIAL velocity at 22:43 = 0.000E+00 km/sec

The TOTAL velocity at 22:43 = 459. km/sec

The following info is for estimating goodness of the fit

Fit is ok [ier=1]

Standard Deviation in the height = 1.05

Standard Deviation in start time measurement = 0.348E+02

Error in time = 0.34426E+02 using best fit method

See Taylor Error Analysis [Univ of Colorado] pg.78

Value of reduced Chi Squared returned from nllst2 = 0.682E-02

Reduced Chi Squared = 0.959E+00

Chi Squared = 0.192E+01

The probability for exceeding chi square = 0.993E+00

The correlation coefficient = 0.950E+00

The probability that no LINEAR correlation exists between the variables = 0.4968E-01

SEE BEVINGTON "Data Reduction and Error Analysis" [1969]

This is a 2 order run

INPUT:

year	day	time	radii	error in radius	angle	error in angle	datatype
1987	149	21: 8:53	3.20	-----	275.00 +/-	----	SMM THIS POINT WASN'T USED IN THE FIT.
1987	149	21:53:38	3.60 +/-	0.10	275.0 +/-	1.0	SMM
1987	149	22:18:22	4.75 +/-	0.20	275.0 +/-	1.0	SMM
1987	149	22:43: 8	5.50 +/-	0.20	275.0 +/-	1.0	SMM

Structure being measured:

Sharp Top of Loop [Not Leading Edge]

OUTPUT:

START TIME:

Event began at $t = 0 + 0.150E+02 +/- NaN$ [minutes]

In more convenient units:

Event began at DOY 149 21:15 +/- NaN [minutes]

Origin defined at DOY149 21: 0

RADIAL INFORMATION:

RADIAL ACCELERATION = $-0.127E+00 +/- 0.422E-06$ km/sec**2

The computed RADIAL coefficients and errors FROM NLLST2 are:

c(1) = $-0.270E+00 +/- 0.596E-05$ [solar radii]
c(2) = $0.897E-01 +/- 0.168E-06$ [radii/min]
c(2) = $0.104E+04 +/- 0.195E-02$ [km/sec]
c(3) = $-0.328E-03 +/- 0.109E-08$ [radii/min**2]
c(3) = $-0.127E+00 +/- 0.422E-06$ [km/sec**2]

The computed ERRORS in coefficients [BEVINGTON] are:

Approximate error in c(1) = $0.35948E+01$ [radii] Bevington pg 154 (8-30)
Exact error in c(1) = $0.00000E+00$ [radii] Bevington pg 154 (8-28)
Approximate error in c(2) = $0.15318E+00$ [radii/min] Bevington pg 154 (8-30)
Exact error in c(2) = NaN [radii/min] Bevington pg 154 (8-28)
Approximate error in c(3) = $0.13568E-02$ [radii/min**] Bevington pg 154 (8-30)
Exact error in c(3) = NaN [radii/min**] Bevington pg 154 (8-28)

ANGULAR INFORMATION:

ANGULAR ACCELERATION= 0.0000E+00 +/- 0.0000E+00[radians/sec**2]

The computed ANGULAR coefficients and errors FROM NLLST2 are:

a(1) = 275. +/- 0. [degrees]
a(2) = 0.000E+00 +/- 0.000E+00 [degrees/min]
a(2) = 0.000E+00 +/- 0.000E+00 [rad/sec]
a(3) = 0.000E+00 +/- 0.000E+00 [degrees/min**2]
a(3) = 0.000E+00 +/- 0.000E+00 [rad/sec**2]

THE TANGENTIAL AND TOTAL VELOCITIES AT EACH DATA POINT ARE:

The TANGENTIAL velocity at 21: 8 = 0.000E+00 km/sec

The TOTAL velocity at 21: 8 = 973. km/sec

The TANGENTIAL velocity at 21:53 = 0.000E+00 km/sec

The TOTAL velocity at 21:53 = 633. km/sec

The TANGENTIAL velocity at 22:18 = 0.000E+00 km/sec

The TOTAL velocity at 22:18 = 445. km/sec

The TANGENTIAL velocity at 22:43 = 0.000E+00 km/sec

The TOTAL velocity at 22:43 = 257. km/sec

The following info is for estimating goodness of the fit

Fit is ok [ier=1]

Standard Deviation in the height = 1.05

Standard Deviation in start time measurement = 0.348E+02

Value of reduced Chi Squared returned from nllst2 = 0.227E-12

Reduced Chi Squared = 0.729E+01

Chi Squared = 0.729E+01

The probability for exceeding chi square = 0.100E+01

For a second order fit 3 correlation coefficients are given:

(Using equation of motion: $r = a + bt + at^{**2}$)

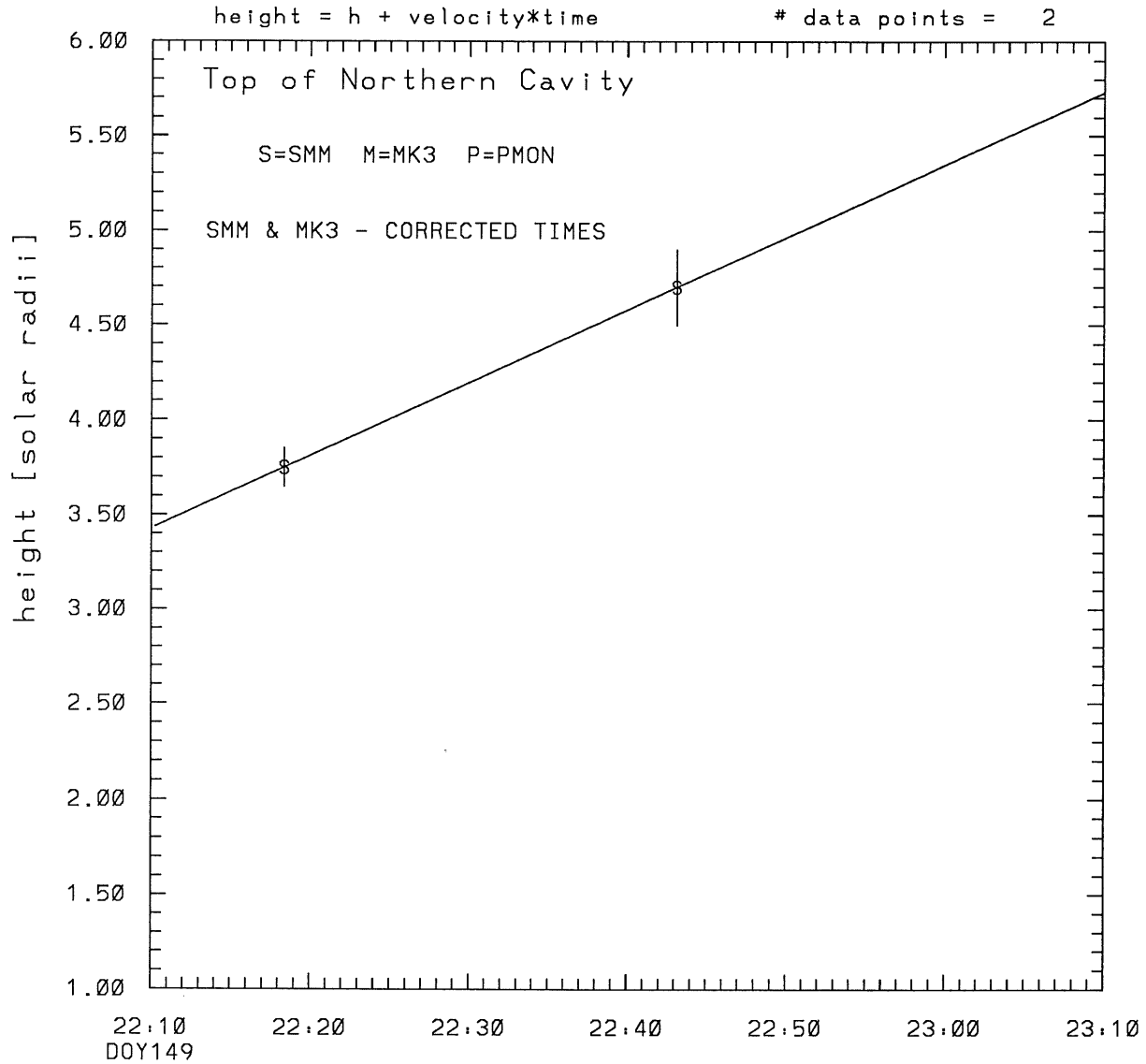
The correlation between the data and the term linear in time = 0.5006E+00

The correlation between the data and the time**2 term = 0.7247E+00

The correlation between the data and the complete equation of motion = 0.8229E+00

SEE BEVINGTON "Data Reduction and Error Analysis" [1969]

SMM C/P 1987 DOY149 285 +/- 0 degrees



tstart=DOY149 21: 7 +/- 0.0 [min.]
radial velocity= 445. +/- 0. [km/sec]

This is a 1 order run

INPUT:

year	day	time	radii	error in radius	angle	error in angle	datatype
1987	149	22:18:22	3.75	+/- 0.10	285.0	+/- 1.0	SMM
1987	149	22:43: 8	4.70	+/- 0.20	285.0	+/- 1.0	SMM

Structure being measured:

Top of Northern Cavity

OUTPUT:

START TIME:

Event began at t = 0 + -0.633E+02 +/- 0.000E+00 [minutes]

In more convenient units:

Event began at DOY 149 21: 7 +/- 0.000E+00 [minutes]

Origin defined at DOY149 22:10

RADIAL INFORMATION:

RADIAL VELOCITY = 445. +/- 0. km/sec

The computed RADIAL coefficients and errors FROM NLLST2 are:

c(1) = 0.343E+01 +/- 0.000E+00 [solar radii]
c(2) = 0.384E-01 +/- 0.000E+00 [radii/min]
c(2) = 0.445E+03 +/- 0.000E+00 [km/sec]
c(3) = 0.000E+00 +/- 0.000E+00 [radii/min**2]
c(3) = 0.000E+00 +/- 0.000E+00 [km/sec**2]

ANGULAR INFORMATION:

ANGULAR VELOCITY = 0.0000E+00 +/- 0.0000E+00[radians/sec]

The computed ANGULAR coefficients and errors FROM NLLST2 are:

a(1) = 285. +/- 0. [degrees]
a(2) = 0.000E+00 +/- 0.000E+00 [degrees/min]
a(2) = 0.000E+00 +/- 0.000E+00 [rad/sec]
a(3) = 0.000E+00 +/- 0.000E+00 [degrees/min**2]
a(3) = 0.000E+00 +/- 0.000E+00 [rad/sec**2]

THE TANGENTIAL AND TOTAL VELOCITIES AT EACH DATA POINT ARE:

The TANGENTIAL velocity at 22:18 = 0.000E+00 km/sec

The TOTAL velocity at 22:18 = 445. km/sec

The TANGENTIAL velocity at 22:43 = 0.000E+00 km/sec

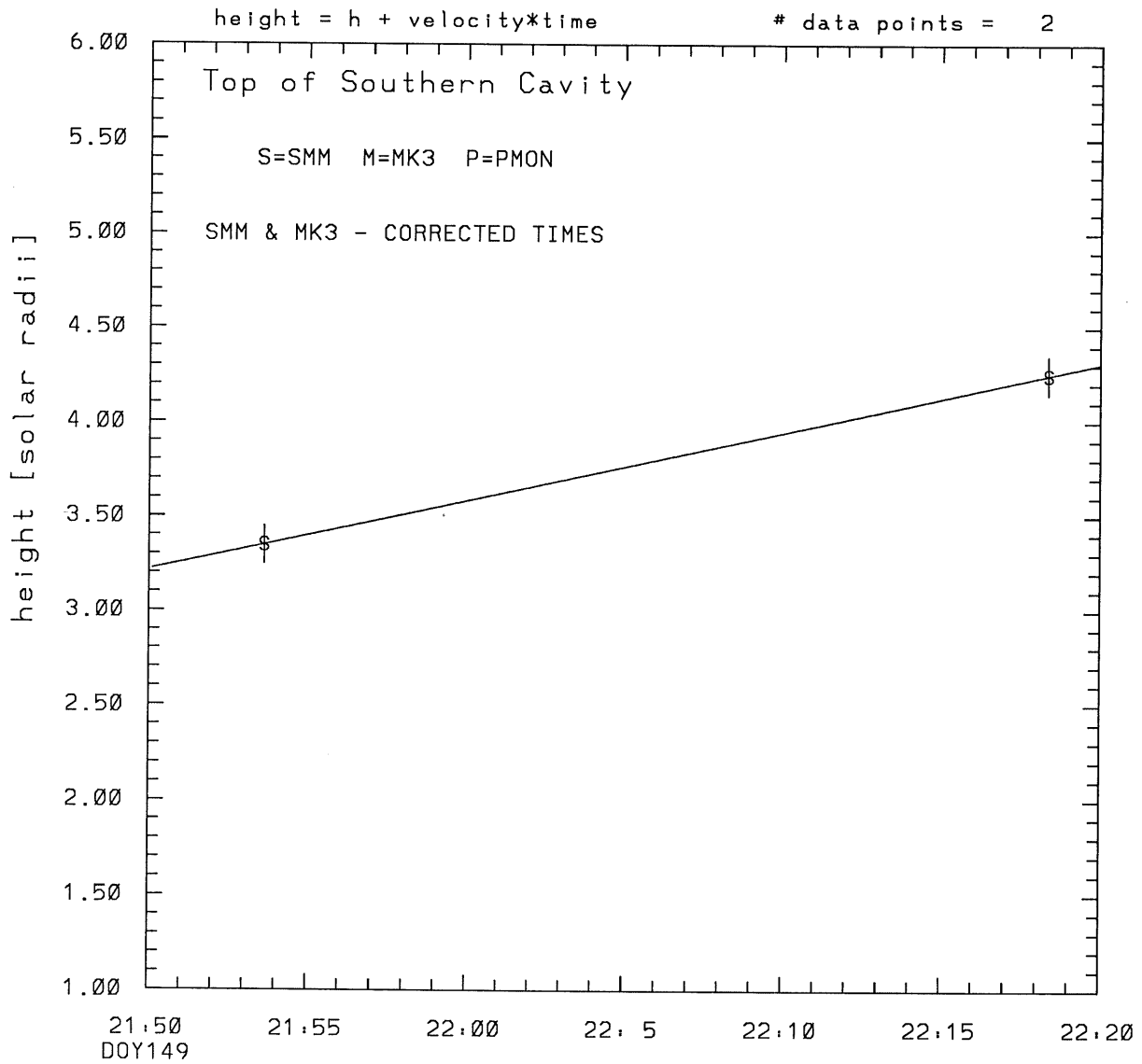
The TOTAL velocity at 22:43 = 445. km/sec

The following info is for estimating goodness of the fit

Number data points = number of coefficients. No error analysis is possible.

Correlation coefficient is not computable!

SMM C/P 1987 DOY149 265 +/- 0 degrees



tstart=DOY149 20:51 +/- 0.0 [min.]
radial velocity= 422. +/- 0. [km/sec]

This is a 1 order run

INPUT:

year	day	time	radii	error in radius	angle	error in angle	datatype
1987	149	21:53:38	3.35	+/- 0.10	265.0	+/- 1.0	SMM
1987	149	22:18:22	4.25	+/- 0.10	265.0	+/- 1.0	SMM

Structure being measured:

Top of Southern Cavity

OUTPUT:

START TIME:

Event began at $t = 0 + -0.609E+02 +/- 0.000E+00$ [minutes]

In more convenient units:

Event began at DOY 149 20:51 +/- 0.000E+00 [minutes]

Origin defined at DOY149 21:50

RADIAL INFORMATION:

RADIAL VELOCITY = 422. +/- 0. km/sec

The computed RADIAL coefficients and errors FROM NLLST2 are:

c(1) = 0.322E+01 +/- 0.276E-06 [solar radii]
c(2) = 0.364E-01 +/- 0.136E-07 [radii/min]
c(2) = 0.422E+03 +/- 0.158E-03 [km/sec]
c(3) = 0.000E+00 +/- 0.000E+00 [radii/min**2]
c(3) = 0.000E+00 +/- 0.000E+00 [km/sec**2]

ANGULAR INFORMATION:

ANGULAR VELOCITY = 0.0000E+00 +/- 0.0000E+00[radians/sec]

The computed ANGULAR coefficients and errors FROM NLLST2 are:

a(1) = 265. +/- 0. [degrees]
a(2) = 0.000E+00 +/- 0.000E+00 [degrees/min]
a(2) = 0.000E+00 +/- 0.000E+00 [rad/sec]
a(3) = 0.000E+00 +/- 0.000E+00 [degrees/min**2]
a(3) = 0.000E+00 +/- 0.000E+00 [rad/sec**2]

THE TANGENTIAL AND TOTAL VELOCITIES AT EACH DATA POINT ARE:

The TANGENTIAL velocity at 21:53 = 0.000E+00 km/sec

The TOTAL velocity at 21:53 = 422. km/sec

The TANGENTIAL velocity at 22:18 = 0.000E+00 km/sec

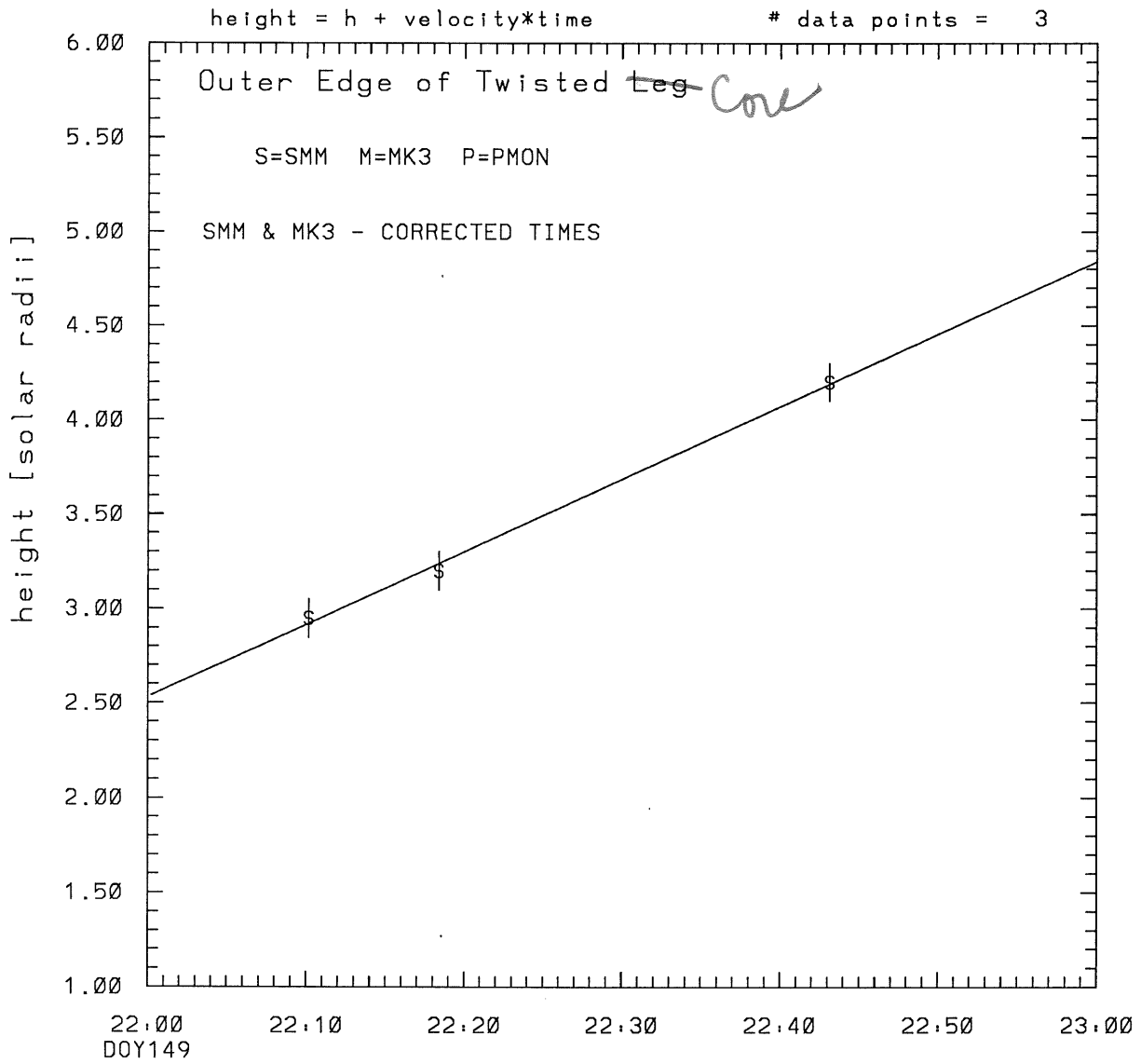
The TOTAL velocity at 22:18 = 422. km/sec

The following info is for estimating goodness of the fit

Number data points = number of coefficients. No error analysis is possible.

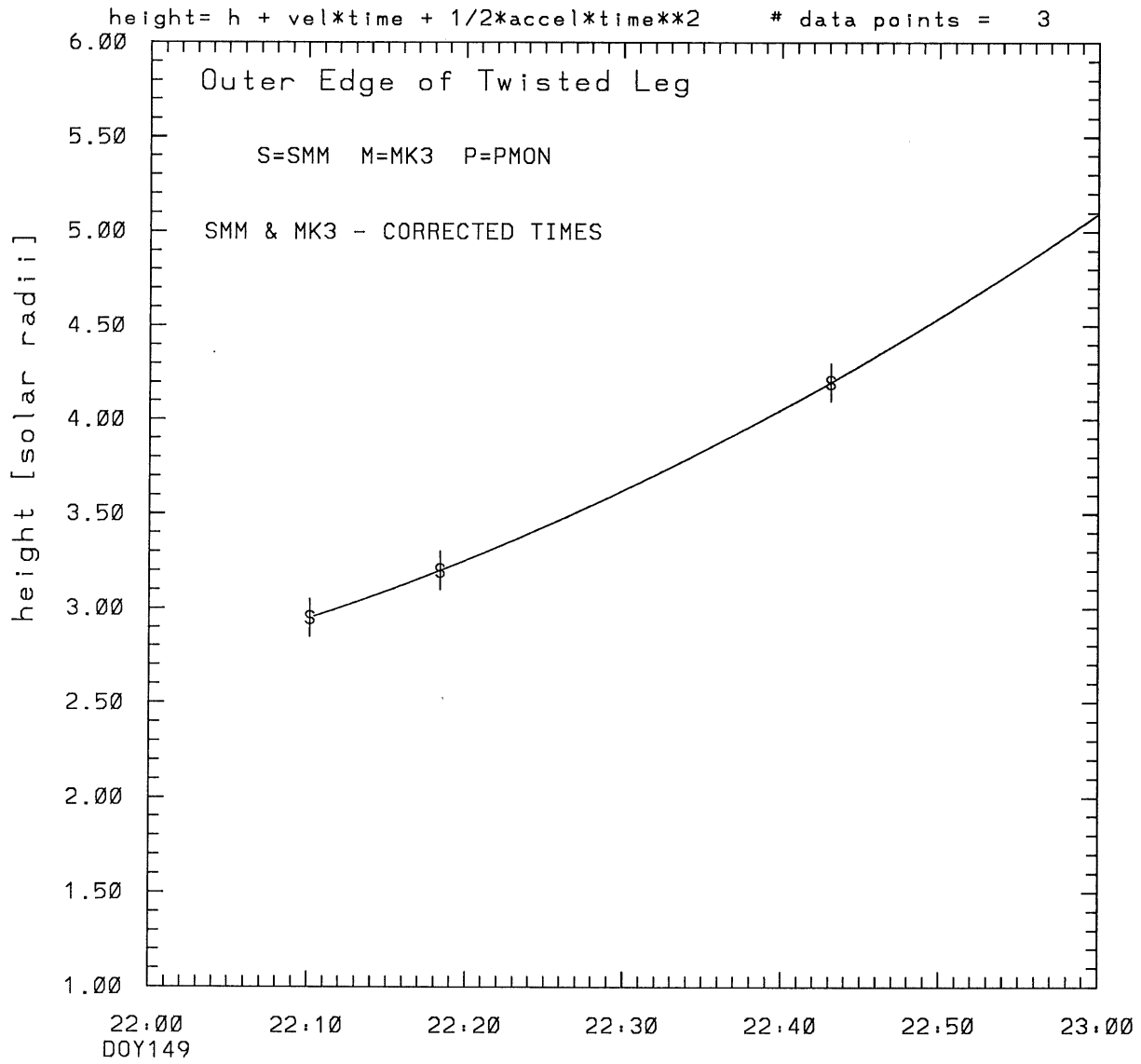
Correlation coefficient is not computable!

SMM C/P 1987 DOY149 255 +/- 0 degrees



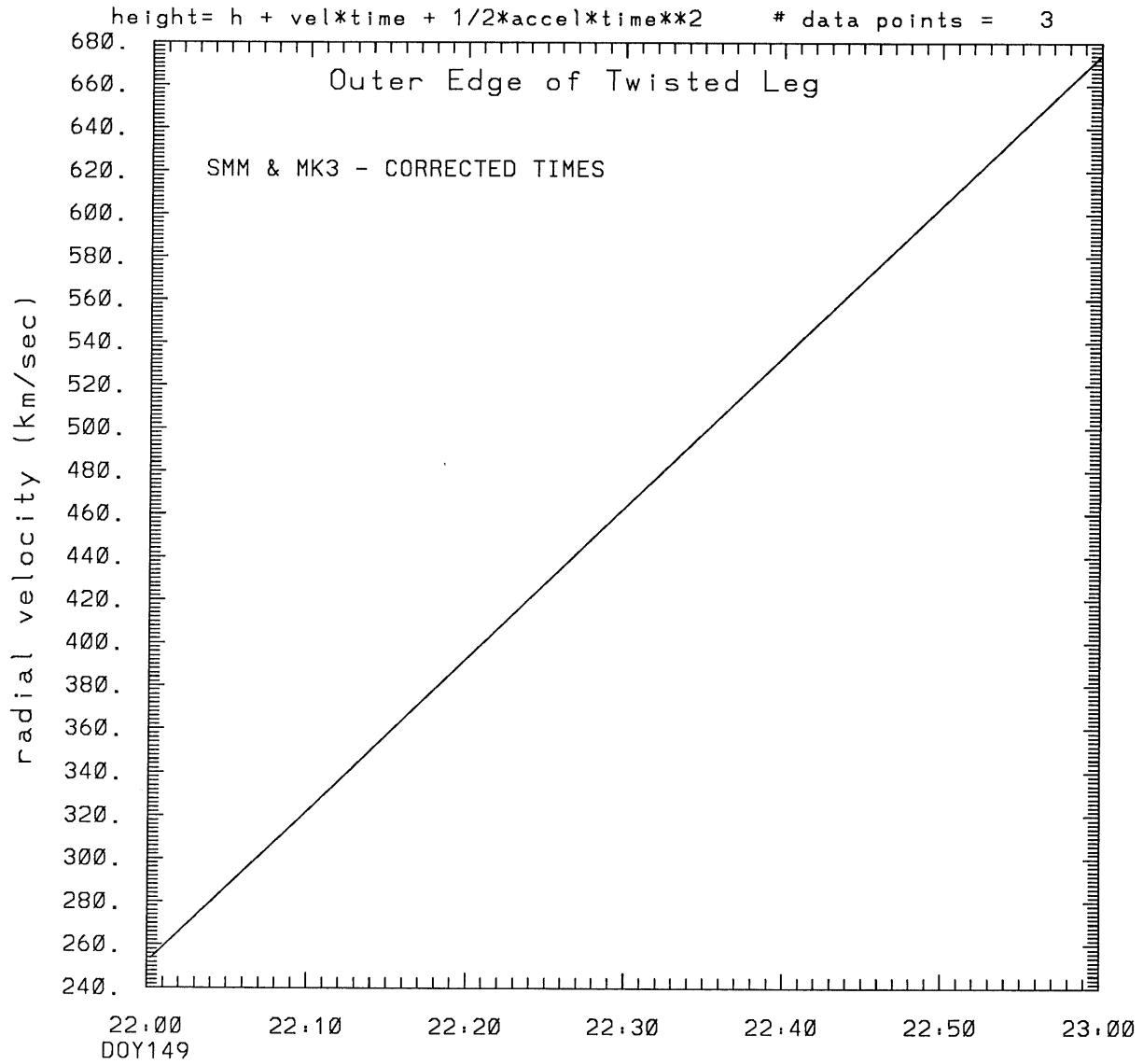
tstart=DOY149 21:22 +/- 1.0 [min.]
radial velocity= 446. +/- 16. [km/sec]

SMM C/P 1987 DOY149 255 +/- 0 degrees



tstart=DOY149 21:25 from derivative=0
Event begins at 2.31 Solar Radii
radial acceleration = 0.1173 +/- 0.0000 [km/sec**2]

SMM C/P 1987 DOY149 255 +/- 0 degrees



tstart=DOY149 21:25 from derivative=0
Event begins at 2.31 Solar Radii
radial acceleration=0.117E+00 km/sec**2

This is a 1 order run

INPUT:

year	day	time	radii	error in radius	angle	error in angle	datatype
1987	149	22:10: 8	2.95	+/- 0.10	255.0	+/- 1.0	SMM
1987	149	22:18:22	3.20	+/- 0.10	255.0	+/- 1.0	SMM
1987	149	22:43: 8	4.20	+/- 0.10	255.0	+/- 1.0	SMM

Structure being measured:
Outer Edge of Twisted Leg *Core*

OUTPUT:

START TIME:

Event began at $t = 0 + -0.398E+02 +/- 0.990E+00$ [minutes]

In more convenient units:

Event began at DOY 149 21:22 +/- 0.990E+00 [minutes]

Origin defined at DOY149 22: 0

RADIAL INFORMATION:

RADIAL VELOCITY = 446. +/- 16. km/sec

The computed RADIAL coefficients and errors FROM NLLST2 are:

$c(1) = 0.253E+01 +/- 0.391E-01$ [solar radii]
 $c(2) = 0.385E-01 +/- 0.141E-02$ [radii/min]
 $c(2) = 0.446E+03 +/- 0.164E+02$ [km/sec]
 $c(3) = 0.000E+00 +/- 0.000E+00$ [radii/min**2]
 $c(3) = 0.000E+00 +/- 0.000E+00$ [km/sec**2]

The computed ERRORS in coefficients [BEVINGTON] are:

error in $c(1) = 0.55320E-01$ [radii] see Bevington pg. 114

error in $c(2) = 0.19977E-02$ [radii/min] see Bevington pg. 114

ANGULAR INFORMATION:

ANGULAR VELOCITY = 0.0000E+00 +/- 0.0000E+00 [radians/sec]

The computed ANGULAR coefficients and errors FROM NLLST2 are:

a(1) = 255. +/- 0. [degrees]
a(2) = 0.000E+00 +/- 0.000E+00 [degrees/min]
a(2) = 0.000E+00 +/- 0.000E+00 [rad/sec]
a(3) = 0.000E+00 +/- 0.000E+00 [degrees/min**2]
a(3) = 0.000E+00 +/- 0.000E+00 [rad/sec**2]

THE TANGENTIAL AND TOTAL VELOCITIES AT EACH DATA POINT ARE:

The TANGENTIAL velocity at 22:10 = 0.000E+00 km/sec

The TOTAL velocity at 22:10 = 446. km/sec

The TANGENTIAL velocity at 22:18 = 0.000E+00 km/sec

The TOTAL velocity at 22:18 = 446. km/sec

The TANGENTIAL velocity at 22:43 = 0.000E+00 km/sec

The TOTAL velocity at 22:43 = 446. km/sec

The following info is for estimating goodness of the fit

Fit is ok [ier=1]

Standard Deviation in the height = 0.66

Standard Deviation in start time measurement = 0.140E+02

Error in time = 0.12618E+01 using best fit method

See Taylor Error Analysis [Univ of Colorado] pg.78

Value of reduced Chi Squared returned from nllst2 = 0.118E-02

Reduced Chi Squared = 0.398E-02

Chi Squared = 0.398E-02

The probability for exceeding chi square = 0.973E+00

The correlation coefficient = 0.999E+00

The probability that no LINEAR correlation exists between the variables = 0.3302E-01

SEE BEVINGTON "Data Reduction and Error Analysis" [1969]

This is a 2 order run

INPUT:

year	doy	time	radii	error in radius	angle	error in angle	datatype
1987	149	22:10: 8	2.95	+/- 0.10	255.0	+/- 1.0	SMM
1987	149	22:18:22	3.20	+/- 0.10	255.0	+/- 1.0	SMM
1987	149	22:43: 8	4.20	+/- 0.10	255.0	+/- 1.0	SMM

Structure being measured:
Outer Edge of Twisted Leg

OUTPUT:

START TIME:

tstart=DOY149 21:25 from derivative = 0
Event begins at 2.31 Solar Radii
Origin defined at DOY149 22: 0

RADIAL INFORMATION:

RADIAL ACCELERATION = 0.117E+00 +/- 0.208E-05 km/sec**2

The computed RADIAL coefficients and errors FROM NLLST2 are:

c(1) = 0.270E+01 +/- 0.312E-05 [solar radii]
c(2) = 0.217E-01 +/- 0.299E-06 [radii/min]
c(2) = 0.252E+03 +/- 0.346E-02 [km/sec]
c(3) = 0.303E-03 +/- 0.537E-08 [radii/min**2]
c(3) = 0.117E+00 +/- 0.208E-05 [km/sec**2]

ANGULAR INFORMATION:

ANGULAR ACCELERATION= 0.0000E+00 +/- 0.0000E+00[radians/sec**2]

The computed ANGULAR coefficients and errors FROM NLLST2 are:

a(1) = 255. +/- 0. [degrees]
a(2) = 0.000E+00 +/- 0.000E+00 [degrees/min]
a(2) = 0.000E+00 +/- 0.000E+00 [rad/sec]
a(3) = 0.000E+00 +/- 0.000E+00 [degrees/min**2]
a(3) = 0.000E+00 +/- 0.000E+00 [rad/sec**2]

THE TANGENTIAL AND TOTAL VELOCITIES AT EACH DATA POINT ARE:

The TANGENTIAL velocity at 22:10 = 0.000E+00 km/sec

The TOTAL velocity at 22:10 = 323. km/sec

The TANGENTIAL velocity at 22:18 = 0.000E+00 km/sec

The TOTAL velocity at 22:18 = 381. km/sec

The TANGENTIAL velocity at 22:43 = 0.000E+00 km/sec

The TOTAL velocity at 22:43 = 556. km/sec

The following info is for estimating goodness of the fit

Number data points = number of coefficients. No error analysis is possible.

Correlation coefficient is not computable!