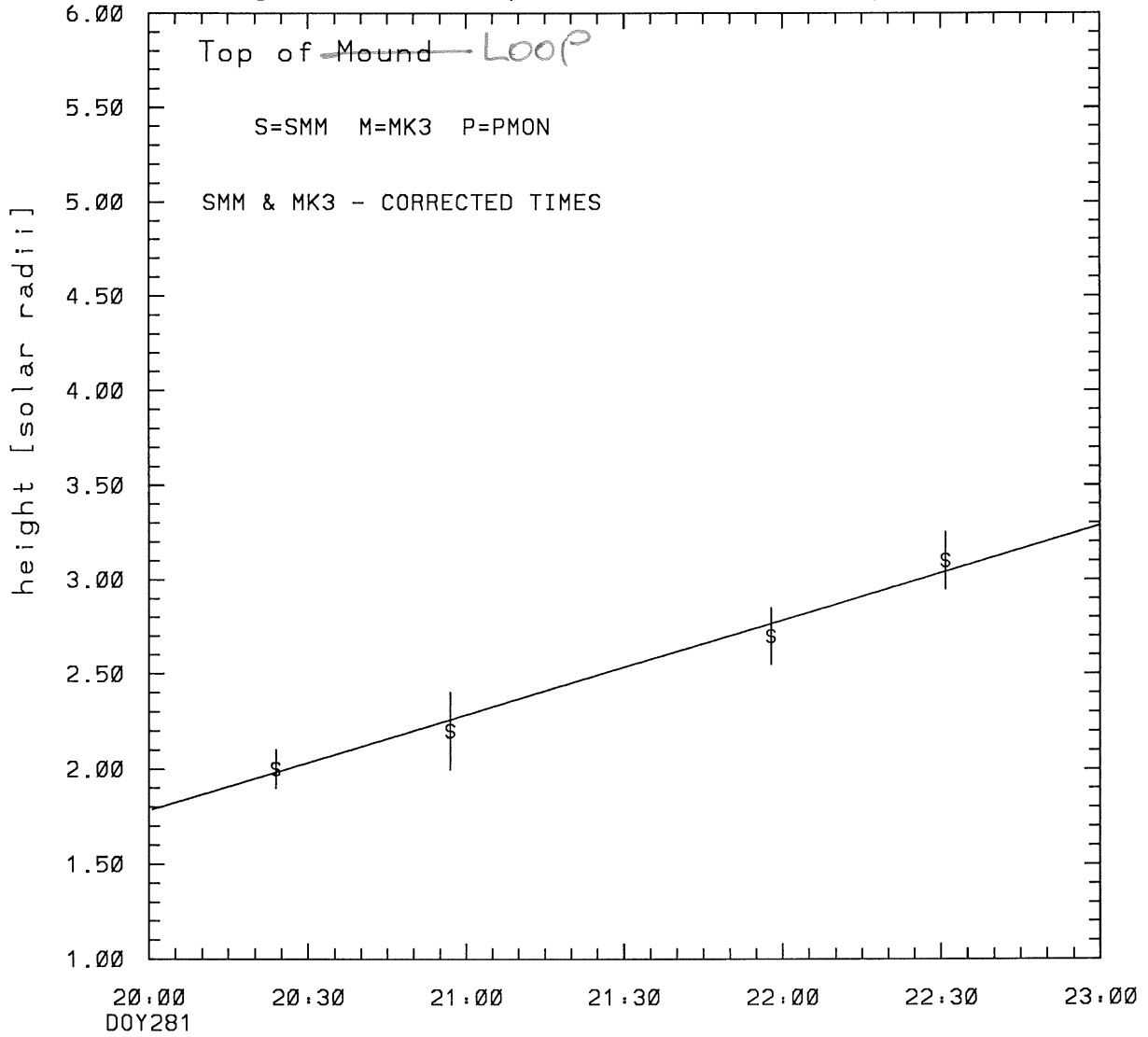


SMM C/P 1988 DOY281 50 +/- 0 degrees

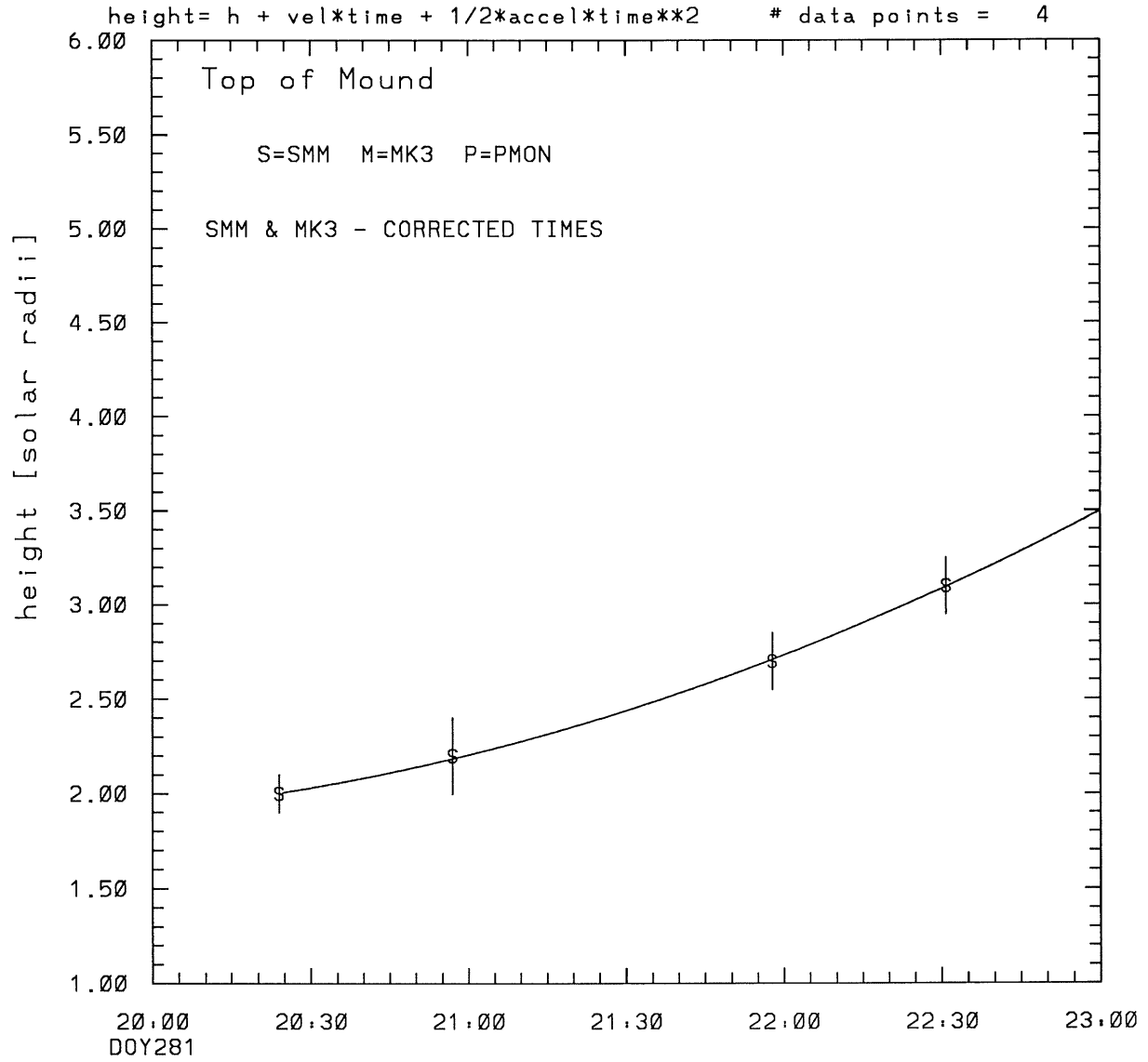
height = h + velocity\*time

# data points = 4



tstart=DOY281 18:28 +/- 3.4 [min.]  
radial velocity= 97. +/- 6. [km/sec]

SMM C/P 1988 DOY281 50 +/- 0 degrees

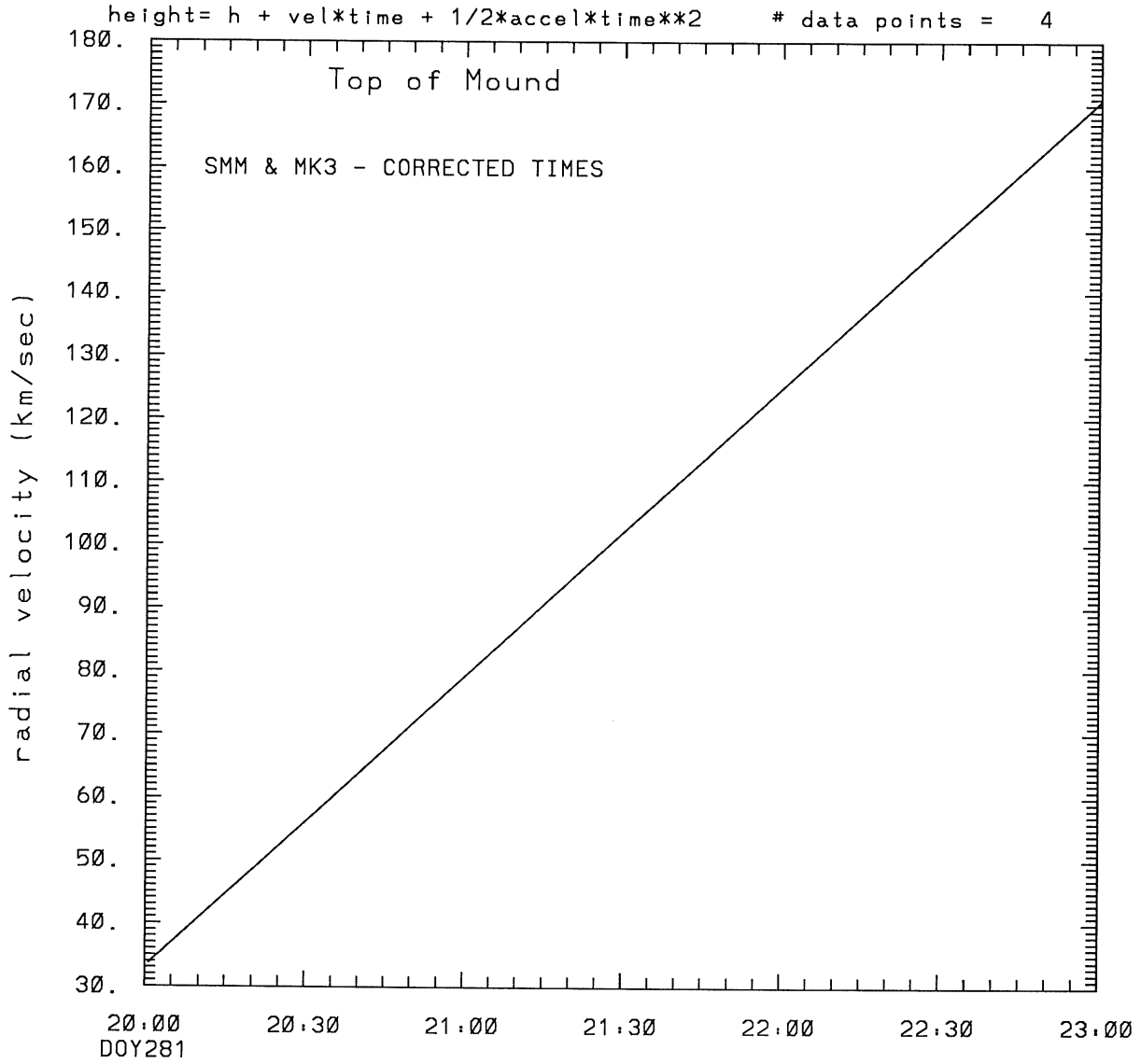


tstart=DOY281 19:17 from derivative=0

Event begins at 1.85 Solar Radii

radial acceleration =  $0.0127 \pm 0.0014$  [km/sec\*\*2]

SMM C/P 1988 DOY281 50 +/- 0 degrees



tstart=DOY281 19:17 from derivative=0  
Event begins at 1.85 Solar Radii  
radial acceleration=0.127E-01 km/sec\*\*2

\*\*\*\*\*

This is a 1 order run

\*\*\*\*\*

\*\*\*\*\*

INPUT:

\*\*\*\*\*

year	day	time	radii	error in radius	angle	error in angle	datatype
1988	281	20:23:54	2.00	+/- 0.10	50.0	+/- 0.5	SMM
1988	281	20:56:56	2.20	+/- 0.20	50.0	+/- 0.5	SMM
1988	281	21:57:49	2.70	+/- 0.15	50.0	+/- 0.5	SMM
1988	281	22:30:51	3.10	+/- 0.15	50.0	+/- 1.0	SMM

\*\*\*\*\*

Structure being measured:

Top of Mound-Loop

\*\*\*\*\*

\*\*\*\*\*

OUTPUT:

\*\*\*\*\*

START TIME:

Event began at t = 0 + -0.936E+02 +/- 0.337E+01 [minutes]

In more convenient units:

Event began at DOY 281 18:28 +/- 0.337E+01 [minutes]

Origin defined at DOY281 20: 0

RADIAL INFORMATION:

RADIAL VELOCITY = 97. +/- 6. km/sec

The computed RADIAL coefficients and errors FROM NLLST2 are:

c(1) = 0.178E+01 +/- 0.457E-01 [solar radii]  
 c(2) = 0.836E-02 +/- 0.503E-03 [radii/min]  
 c(2) = 0.969E+02 +/- 0.584E+01 [km/sec]  
 c(3) = 0.000E+00 +/- 0.000E+00 [radii/min\*\*2]  
 c(3) = 0.000E+00 +/- 0.000E+00 [km/sec\*\*2]

The computed ERRORS in coefficients [BEVINGTON] are:

error in c(1)= 0.76217E-01 [radii] see Bevington pg. 114

error in c(2)= 0.75792E-03 [radii/min] see Bevington pg. 114

ANGULAR INFORMATION:

ANGULAR VELOCITY = 0.0000E+00 +/- 0.0000E+00[radians/sec]

The computed ANGULAR coefficients and errors FROM NLLST2 are:

a(1) = 50. +/- 0. [degrees]  
a(2) = 0.000E+00 +/- 0.000E+00 [degrees/min]  
a(2) = 0.000E+00 +/- 0.000E+00 [rad/sec]  
a(3) = 0.000E+00 +/- 0.000E+00 [degrees/min\*\*2]  
a(3) = 0.000E+00 +/- 0.000E+00 [rad/sec\*\*2]

THE TANGENTIAL AND TOTAL VELOCITIES AT EACH DATA POINT ARE:

The TANGENTIAL velocity at 20:23 = 0. km/sec

The TOTAL velocity at 20:23 = 97. km/sec

The TANGENTIAL velocity at 20:56 = 0. km/sec

The TOTAL velocity at 20:56 = 97. km/sec

The TANGENTIAL velocity at 21:57 = 0. km/sec

The TOTAL velocity at 21:57 = 97. km/sec

The TANGENTIAL velocity at 22:30 = 0. km/sec

The TOTAL velocity at 22:30 = 97. km/sec

\*\*\*\*\*

The following info is for estimating goodness of the fit

\*\*\*\*\*

Fit is ok [ier=1]

Standard Deviation in the height = 0.50

Standard Deviation in start time measurement = 0.498E+02

Error in time = 0.12771E+02 using best fit method

See Taylor Error Analysis [Univ of Colorado] pg.78

Value of reduced Chi Squared returned from nllst2 = 0.287E-02

Reduced Chi Squared = 0.167E-01

Chi Squared = 0.335E-01

The probability for exceeding chi square = 0.997E+00

The correlation coefficient = 0.993E+00

The probability that no LINEAR correlation exists between the variables = 0.6991E-02

SEE BEVINGTON "Data Reduction and Error Analysis" [1969]

\*\*\*\*\*

This is a 2 order run

\*\*\*\*\*

\*\*\*\*\*

INPUT:

\*\*\*\*\*

year	doy	time	radii	error in radius	angle	error in angle	datatype
1988	281	20:23:54	2.00	+/- 0.10	50.0	+/- 0.5	SMM
1988	281	20:56:56	2.20	+/- 0.20	50.0	+/- 0.5	SMM
1988	281	21:57:49	2.70	+/- 0.15	50.0	+/- 0.5	SMM
1988	281	22:30:51	3.10	+/- 0.15	50.0	+/- 1.0	SMM

\*\*\*\*\*

Structure being measured:

Top of Mound

\*\*\*\*\*

\*\*\*\*\*

OUTPUT:

\*\*\*\*\*

START TIME:

tstart=DOY281 19:17 from derivative = 0

Event begins at 1.85 Solar Radii

Origin defined at DOY281 20: 0

RADIAL INFORMATION:

RADIAL ACCELERATION = 0.127E-01 +/- 0.140E-02 km/sec\*\*2

The computed RADIAL coefficients and errors FROM NLLST2 are:

c(1) = 0.191E+01 +/- 0.169E-01 [solar radii]  
c(2) = 0.286E-02 +/- 0.611E-03 [radii/min]  
c(2) = 0.331E+02 +/- 0.709E+01 [km/sec]  
c(3) = 0.330E-04 +/- 0.362E-05 [radii/min\*\*2]  
c(3) = 0.127E-01 +/- 0.140E-02 [km/sec\*\*2]

The computed ERRORS in coefficients [BEVINGTON] are:

Approximate error in c(1) = 0.36279E-01 [radii] Bevington pg 154 (8-30)  
Exact error in c(1) = 0.97511E-02 [radii] Bevington pg 154 (8-28)  
Approximate error in c(2) = 0.10673E-02 [radii/min] Bevington pg 154 (8-30)  
Exact error in c(2) = 0.45322E-03 [radii/min] Bevington pg 154 (8-28)  
Approximate error in c(3) = 0.60125E-05 [radii/min\*\*] Bevington pg 154 (8-30)  
Exact error in c(3) = 0.26396E-05 [radii/min\*\*] Bevington pg 154 (8-28)

ANGULAR INFORMATION:

ANGULAR ACCELERATION= 0.0000E+00 +/- 0.0000E+00[radians/sec\*\*2]

The computed ANGULAR coefficients and errors FROM NLLST2 are:

a(1) = 50. +/- 0. [degrees]  
a(2) = 0.000E+00 +/- 0.000E+00 [degrees/min]  
a(2) = 0.000E+00 +/- 0.000E+00 [rad/sec]  
a(3) = 0.000E+00 +/- 0.000E+00 [degrees/min\*\*2]  
a(3) = 0.000E+00 +/- 0.000E+00 [rad/sec\*\*2]

THE TANGENTIAL AND TOTAL VELOCITIES AT EACH DATA POINT ARE:

The TANGENTIAL velocity at 20:23 = 0. km/sec

The TOTAL velocity at 20:23 = 51. km/sec

The TANGENTIAL velocity at 20:56 = 0. km/sec

The TOTAL velocity at 20:56 = 77. km/sec

The TANGENTIAL velocity at 21:57 = 0. km/sec

The TOTAL velocity at 21:57 = 123. km/sec

The TANGENTIAL velocity at 22:30 = 0. km/sec

The TOTAL velocity at 22:30 = 148. km/sec

\*\*\*\*\*

The following info is for estimating goodness of the fit

\*\*\*\*\*

Fit is ok [ier=1]

Standard Deviation in the height = 0.50

Standard Deviation in start time measurement = 0.498E+02

Value of reduced Chi Squared returned from nllst2 = 0.101E-03

Reduced Chi Squared = 0.807E-03

Chi Squared = 0.807E-03

The probability for exceeding chi square = 0.992E+00

For a second order fit 3 correlation coefficients are given:

(Using equation of motion:  $r = a + bt + at^2$ )

The correlation between the data and the term linear in time = 0.1098E+01

The correlation between the data and the time\*\*2 term = 0.1037E+01

The correlation between the data and the complete equation of motion = 0.9986E+00

SEE BEVINGTON "Data Reduction and Error Analysis" [1969]