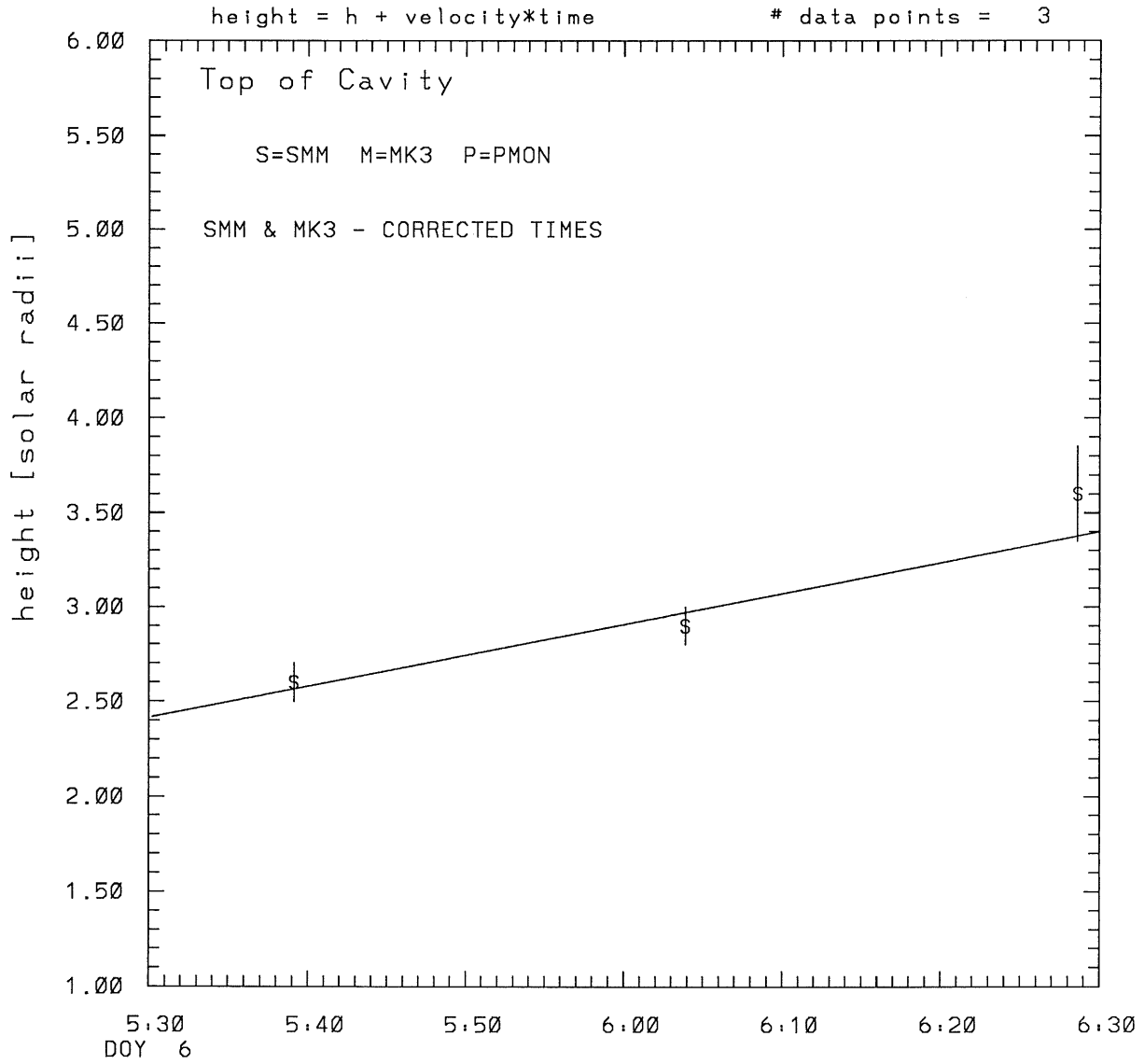
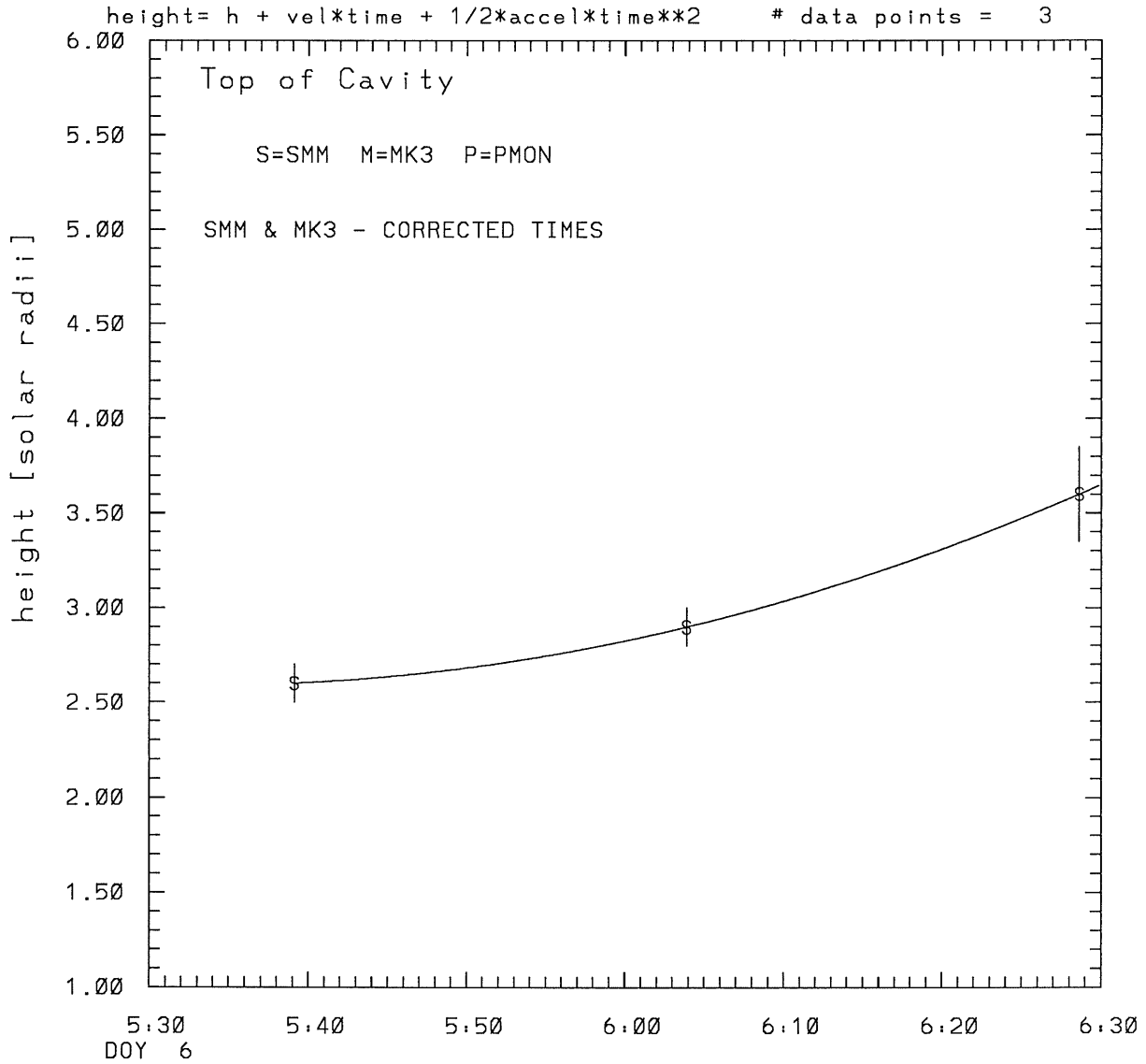


SMM C/P 1989 DOY 6 290 +/- 0 degrees



tstart=DOY 6 4: 4 +/- 14.3 [min.]
radial velocity= 190. +/- 43. [km/sec]

SMM C/P 1989 DOY 6 290 +/- 0 degrees

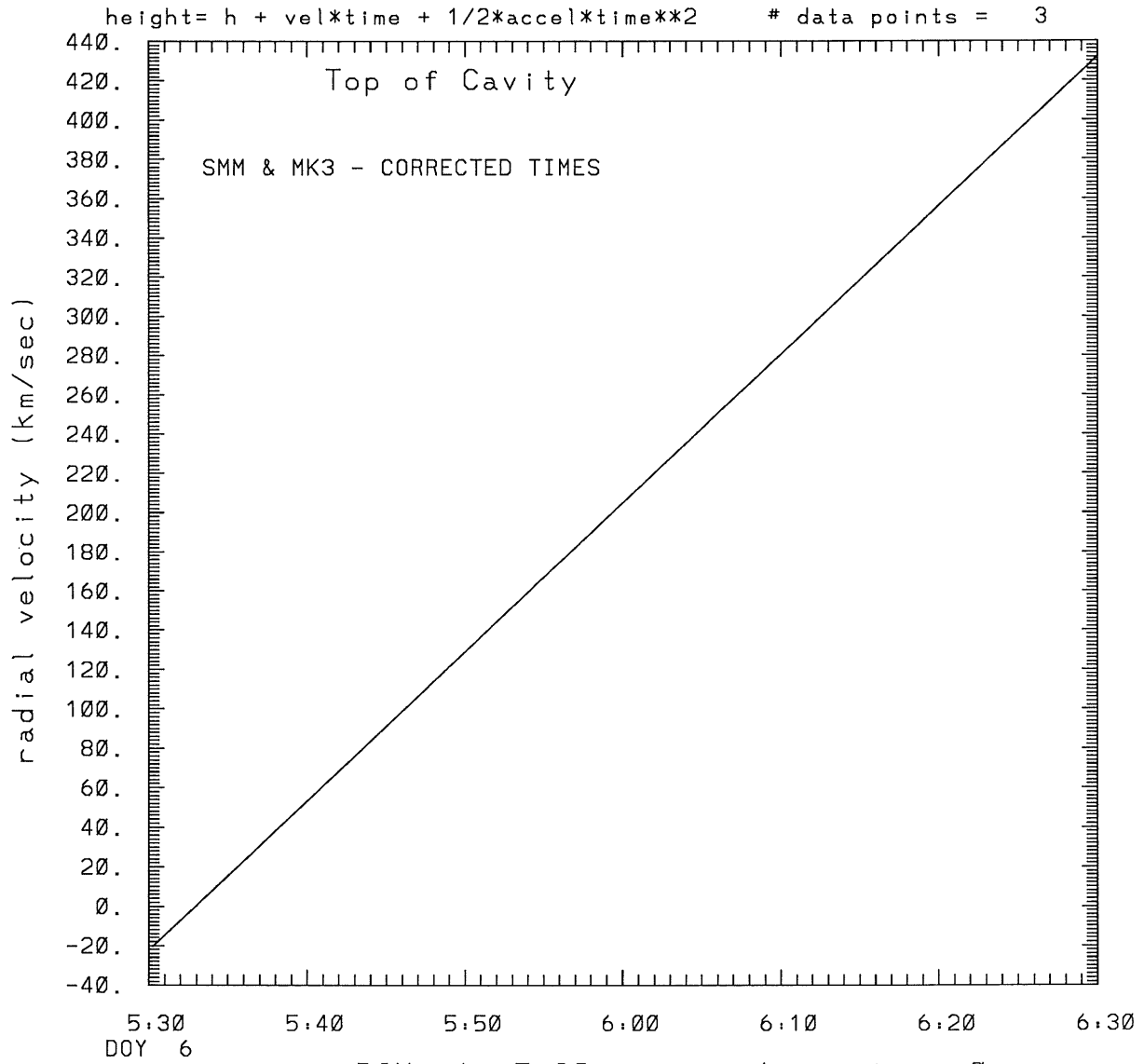


tstart=DOY 6 5:32 from derivative=0

Event begins at 2.59 Solar Radii

radial acceleration = 0.1263 +/- 0.0000 [km/sec**2]

SMM C/P 1989 DOY 6 290 +/- 0 degrees



tstart=DOY 6 5:32 from derivative=0
Event begins at 2.59 Solar Radii
radial acceleration=0.126E+00 km/sec**2

1989 900 h02 6851

FLARE AND OPTICAL DATA TOGETHER

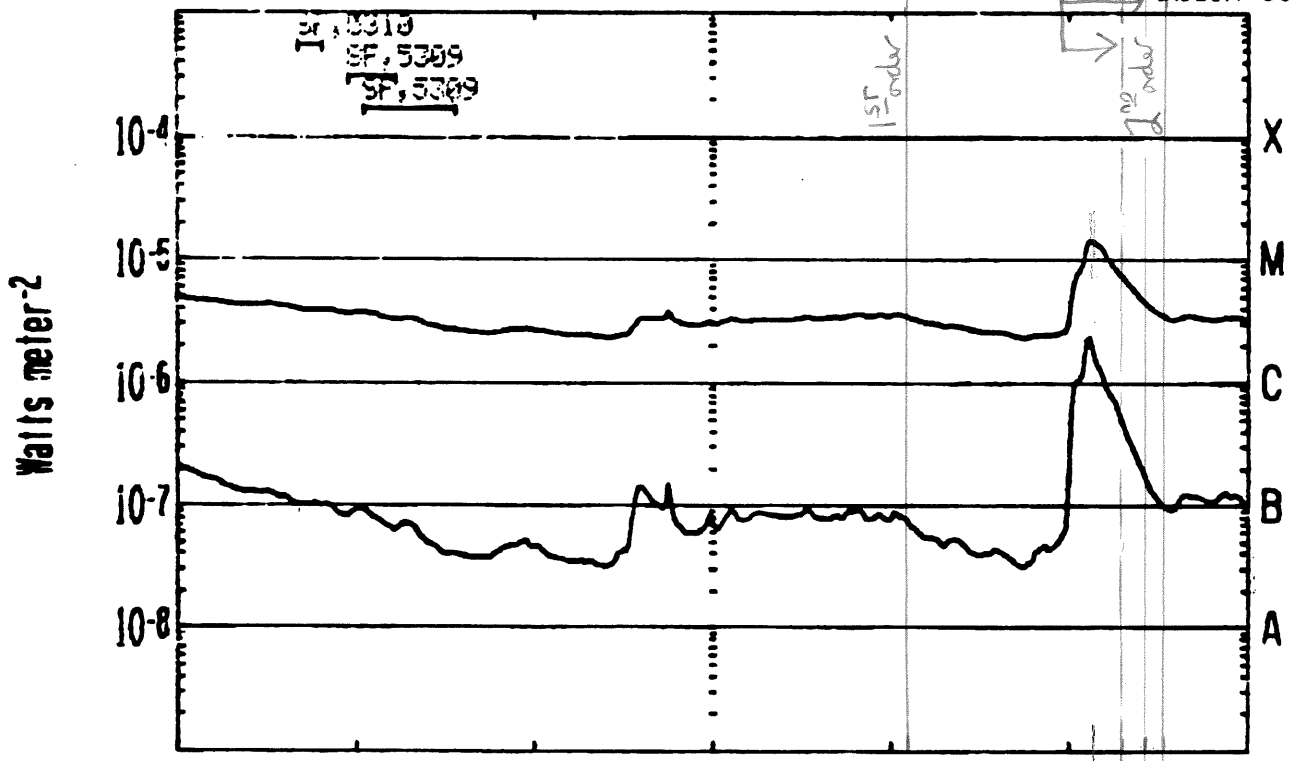
TOP
[4:04] 1st order

Top of Cavity center = 325°
measured @ 290°
[4:04] 1st order

Top of Inner loop measured @ 306°
[5:17] 1st order; [5:27] 2nd order

Top of Cavity
[5:32] 2nd order

BEGIN: 06 JAN 89



12,8318
19,5309
19,5309

X
M
C
B
A

GOES 7 0.5-4.0A GOES 7 1.0-8.0A
OPTICAL FLARES

06-0200

06-0300

06-0600

X-Ray
Max
@ 5:10

SAA's
NIGHT

GOES-7 1 MIN DATA; OPTICAL FLARE DUR, IMP, REGION

RUN: 1552UT
9 JAN 89

This is a 1 order run

INPUT:

year	day	time	error in radii	error in radius	error in angle	error in angle	datatype
1989	6	5:39:6	2.60 +/- 0.10	290.0 +/- 0.5			SMM
1989	6	6: 3:53	2.90 +/- 0.10	290.0 +/- 0.5			SMM
1989	6	6:28:38	3.60 +/- 0.25	290.0 +/- 0.5			SMM

Structure being measured:
Top of Cavity

OUTPUT:

START TIME:

Event began at $t = 0 + -0.862E+02 +/- 0.143E+02$ [minutes]

In more convenient units:

Event began at DOY 6 4: 4 +/- 0.143E+02 [minutes]

Origin defined at DOY 6 5:30

RADIAL INFORMATION:

RADIAL VELOCITY = 190. +/- 43. km/sec

The computed RADIAL coefficients and errors FROM NLLST2 are:

c(1) = 0.242E+01 +/- 0.107E+00 [solar radii]
c(2) = 0.164E-01 +/- 0.373E-02 [radii/min]
c(2) = 0.190E+03 +/- 0.433E+02 [km/sec]
c(3) = 0.000E+00 +/- 0.000E+00 [radii/min**2]
c(3) = 0.000E+00 +/- 0.000E+00 [km/sec**2]

The computed ERRORS in coefficients [BEVINGTON] are:

error in c(1)= 0.26626E+00 [radii] see Bevington pg. 114

error in c(2)= 0.67495E-02 [radii/min] see Bevington pg. 114

ANGULAR INFORMATION:

ANGULAR VELOCITY = 0.0000E+00 +/- 0.0000E+00[radians/sec]

The computed ANGULAR coefficients and errors FROM NLLST2 are:

a(1) = 290. +/- 0. [degrees]
a(2) = 0.000E+00 +/- 0.000E+00 [degrees/min]
a(2) = 0.000E+00 +/- 0.000E+00 [rad/sec]
a(3) = 0.000E+00 +/- 0.000E+00 [degrees/min**2]
a(3) = 0.000E+00 +/- 0.000E+00 [rad/sec**2]

THE TANGENTIAL AND TOTAL VELOCITIES AT EACH DATA POINT ARE:

The TANGENTIAL velocity at 5:39 = 0. km/sec

The TOTAL velocity at 5:39 = 190. km/sec

The TANGENTIAL velocity at 6: 3 = 0. km/sec

The TOTAL velocity at 6: 3 = 190. km/sec

The TANGENTIAL velocity at 6:28 = 0. km/sec

The TOTAL velocity at 6:28 = 190. km/sec

The following info is for estimating goodness of the fit

Fit is ok [ier=1]

Standard Deviation in the height = 0.51

Standard Deviation in start time measurement = 0.202E+02

Error in time = 0.14404E+02 using best fit method

See Taylor Error Analysis [Univ of Colorado] pg.78

Value of reduced Chi Squared returned from nllst2 = 0.990E-02

Reduced Chi Squared = 0.160E+00

Chi Squared = 0.160E+00

The probability for exceeding chi square = 0.921E+00

The correlation coefficient = 0.974E+00

The probability that no LINEAR correlation exists between the variables = 0.1447E+00

SEE BEVINGTON "Data Reduction and Error Analysis" [1969]

This is a 2 order run

INPUT:

year	day	time	radii	error in radius	angle	error in angle	datatype
1989	6	5:39: 6	2.60	+/- 0.10	290.0	+/- 0.5	SMM
1989	6	6: 3:53	2.90	+/- 0.10	290.0	+/- 0.5	SMM
1989	6	6:28:38	3.60	+/- 0.25	290.0	+/- 0.5	SMM

Structure being measured:
Top of Cavity

OUTPUT:

START TIME:

tstart=DOY 6 5:32 from derivative = 0
Event begins at 2.59 Solar Radii
Origin defined at DOY 6 5:30

RADIAL INFORMATION:

RADIAL ACCELERATION = 0.126E+00 +/- 0.239E-06 km/sec**2

The computed RADIAL coefficients and errors FROM NLLST2 are:

c(1) = 0.259E+01 +/- 0.439E-06 [solar radii]
c(2) = -0.193E-02 +/- 0.362E-07 [radii/min]
c(2) = -0.224E+02 +/- 0.419E-03 [km/sec]
c(3) = 0.327E-03 +/- 0.619E-09 [radii/min**2]
c(3) = 0.126E+00 +/- 0.239E-06 [km/sec**2]

ANGULAR INFORMATION:

ANGULAR ACCELERATION= 0.0000E+00 +/- 0.0000E+00[radians/sec**2]

The computed ANGULAR coefficients and errors FROM NLLST2 are:

a(1) = 290. +/- 0. [degrees]
a(2) = 0.000E+00 +/- 0.000E+00 [degrees/min]
a(2) = 0.000E+00 +/- 0.000E+00 [rad/sec]
a(3) = 0.000E+00 +/- 0.000E+00 [degrees/min**2]
a(3) = 0.000E+00 +/- 0.000E+00 [rad/sec**2]

THE TANGENTIAL AND TOTAL VELOCITIES AT EACH DATA POINT ARE:

The TANGENTIAL velocity at 5:39 = 0. km/sec

The TOTAL velocity at 5:39 = 47. km/sec

The TANGENTIAL velocity at 6: 3 = 0. km/sec

The TOTAL velocity at 6: 3 = 234. km/sec

The TANGENTIAL velocity at 6:28 = 0. km/sec

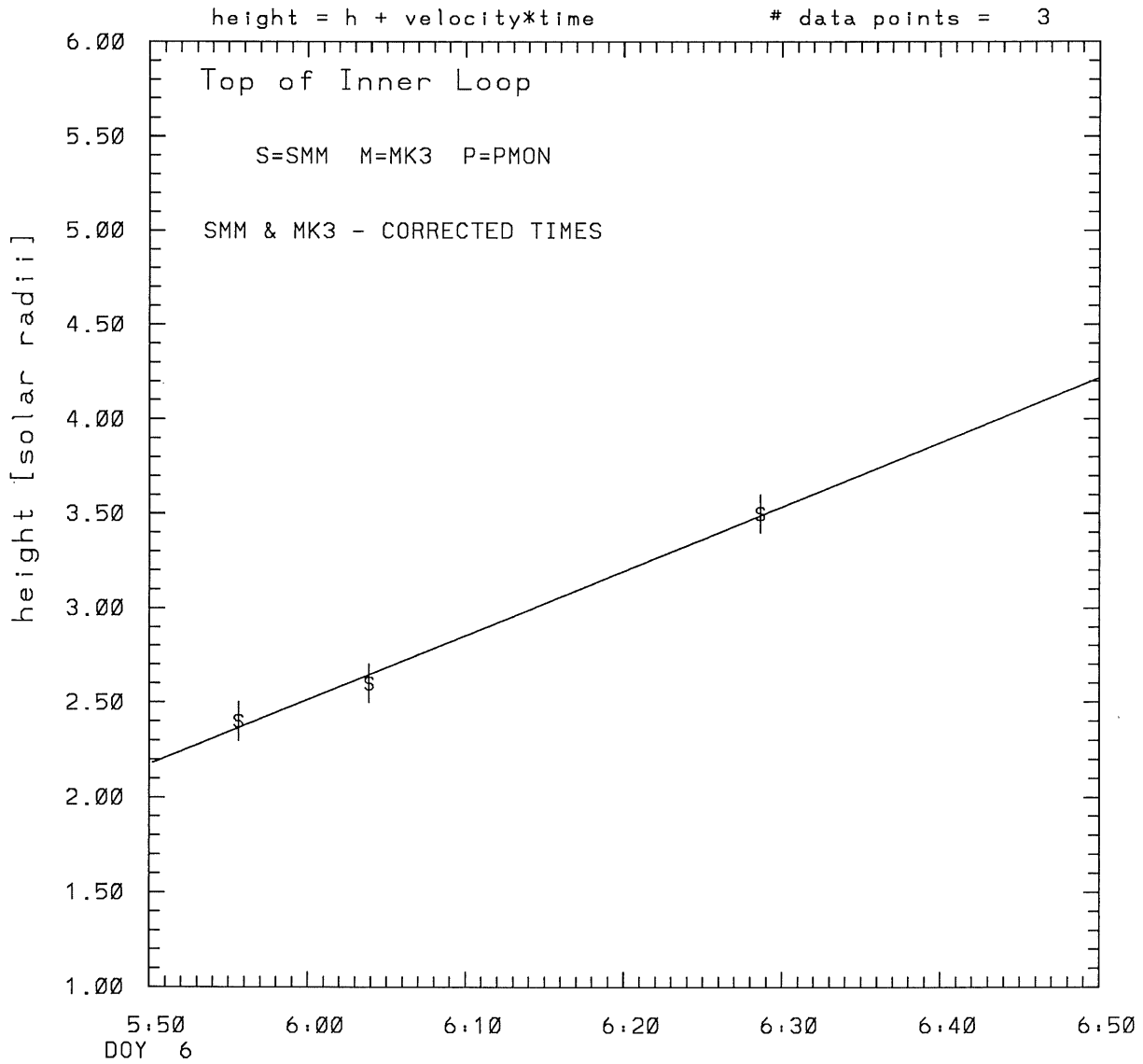
The TOTAL velocity at 6:28 = 422. km/sec

The following info is for estimating goodness of the fit

Number data points = number of coefficients. No error analysis is possible.

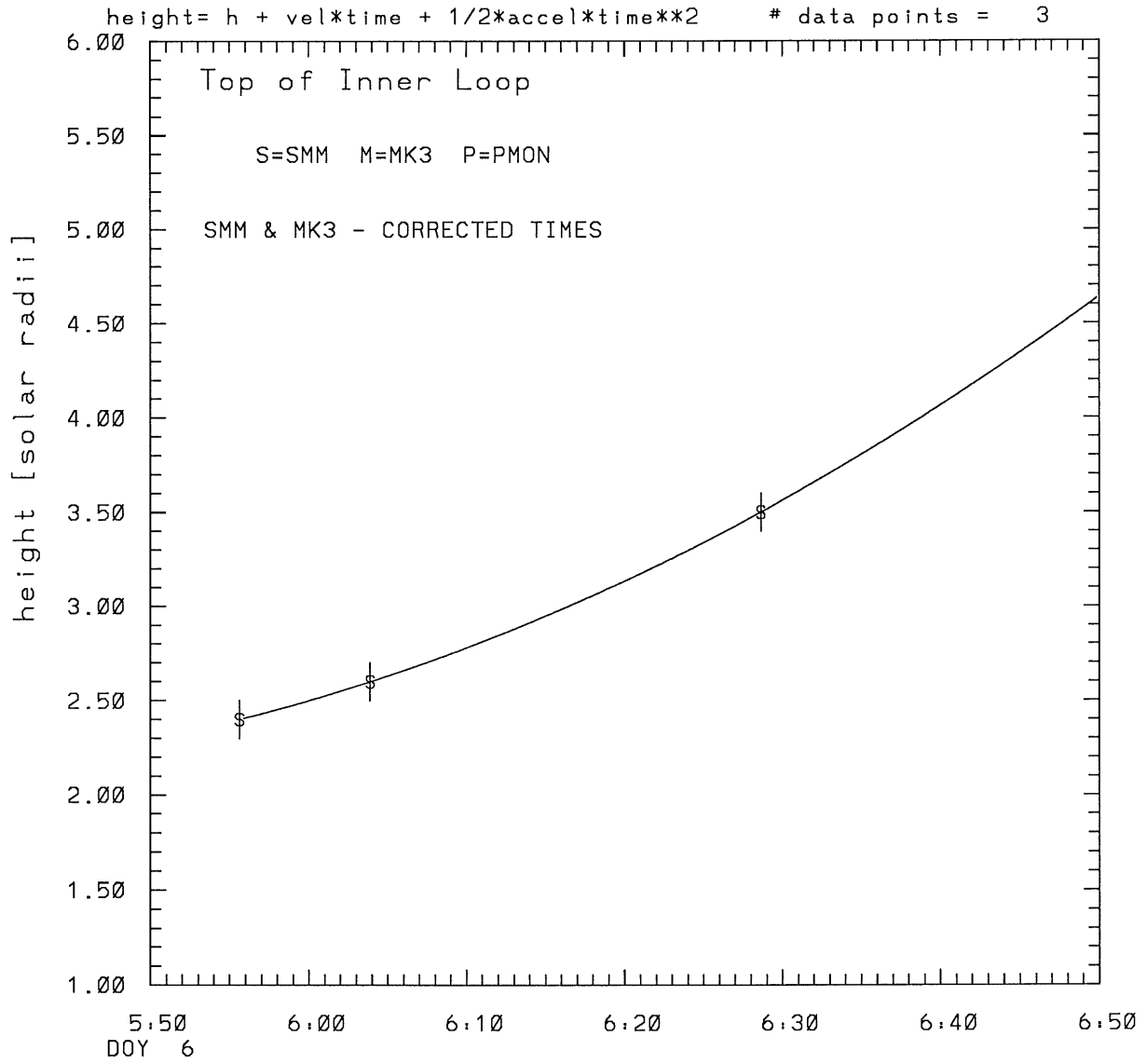
Correlation coefficient is not computable!

SMM C/P 1989 DOY 6 306 +/- 0 degrees



tstart=DOY 6 5:17 +/- 1.2 [min.]
radial velocity= 395. +/- 20. [km/sec]

SMM C/P 1989 DOY 6 306 +/- 0 degrees

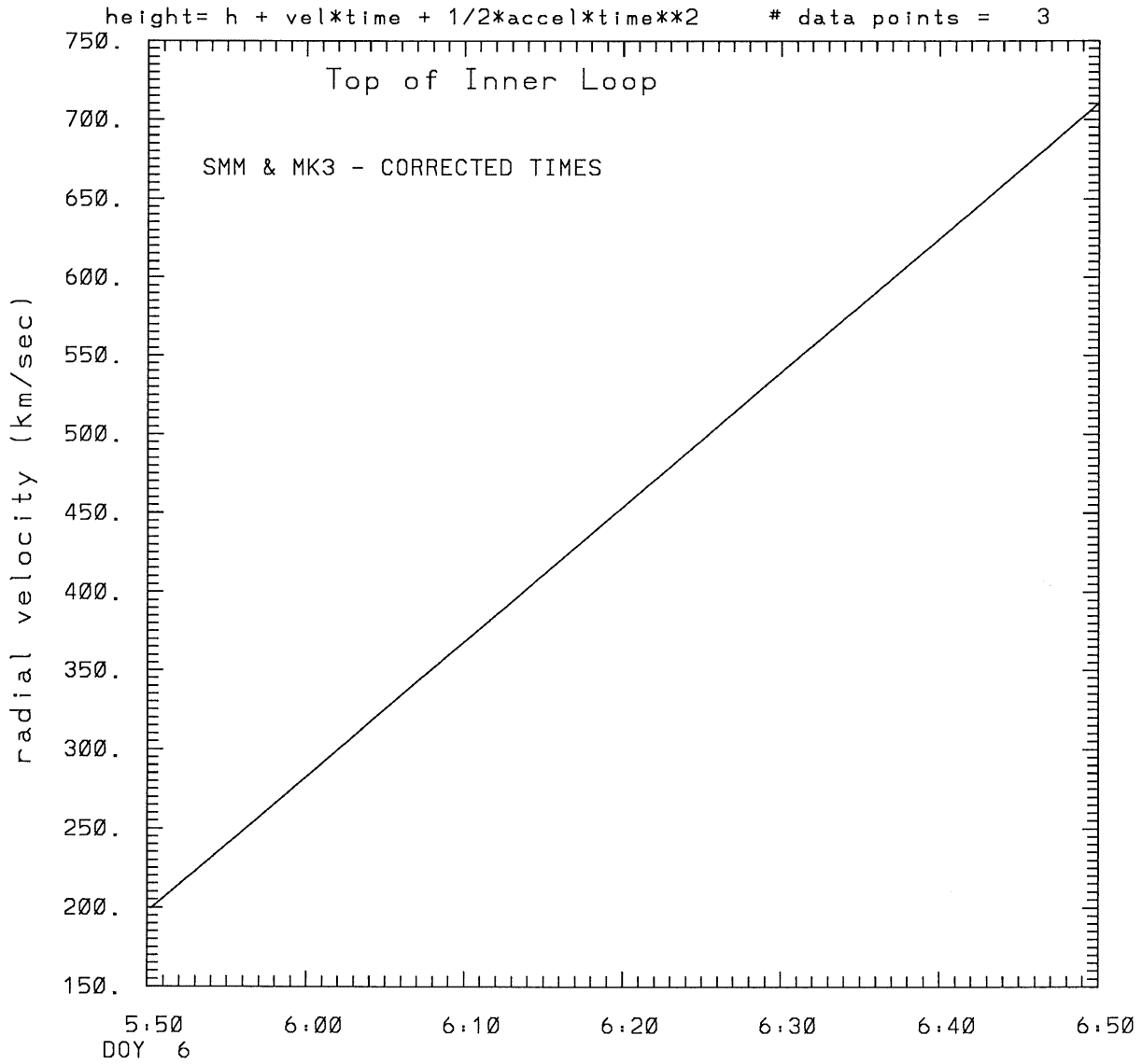


tstart=DOY 6 5:27 from derivative=0

Event begins at 2.10 Solar Radii

radial acceleration = 0.1425 +/- 0.0000 [km/sec**2]

SMM C/P 1989 DOY 6 306 +/- 0 degrees



tstart=DOY 6 5:27 from derivative=0
Event begins at 2.10 Solar Radii
radial acceleration=0.143E+00 km/sec**2

This is a 1 order run

INPUT:

year	day	time	radii	error in radius	angle	error in angle	datatype
1989	6	5:55:37	2.40	+/- 0.10	306.0	+/- 0.5	SMM
1989	6	6: 3:53	2.60	+/- 0.10	306.0	+/- 0.5	SMM
1989	6	6:28:38	3.50	+/- 0.10	306.0	+/- 0.5	SMM

Structure being measured:

Top of Inner Loop

OUTPUT:

START TIME:

Event began at $t = 0 + -0.345E+02 +/- 0.116E+01$ [minutes]

In more convenient units:

Event began at DOY 6 5:17 +/- 0.116E+01 [minutes]

Origin defined at DOY 6 5:50

RADIAL INFORMATION:

RADIAL VELOCITY = 395. +/- 20. km/sec

The computed RADIAL coefficients and errors FROM NLLST2 are:

c(1) = 0.217E+01 +/- 0.412E-01 [solar radii]
c(2) = 0.340E-01 +/- 0.172E-02 [radii/min]
c(2) = 0.395E+03 +/- 0.200E+02 [km/sec]
c(3) = 0.000E+00 +/- 0.000E+00 [radii/min**2]
c(3) = 0.000E+00 +/- 0.000E+00 [km/sec**2]

The computed ERRORS in coefficients [BEVINGTON] are:

error in c(1)= 0.58257E-01 [radii] see Bevington pg. 114

error in c(2)= 0.24352E-02 [radii/min] see Bevington pg. 114

ANGULAR INFORMATION:

ANGULAR VELOCITY = 0.0000E+00 +/- 0.0000E+00[radians/sec]

The computed ANGULAR coefficients and errors FROM NLLST2 are:

a(1) = 306. +/- 0. [degrees]
a(2) = 0.000E+00 +/- 0.000E+00 [degrees/min]
a(2) = 0.000E+00 +/- 0.000E+00 [rad/sec]
a(3) = 0.000E+00 +/- 0.000E+00 [degrees/min**2]
a(3) = 0.000E+00 +/- 0.000E+00 [rad/sec**2]

THE TANGENTIAL AND TOTAL VELOCITIES AT EACH DATA POINT ARE:

The TANGENTIAL velocity at 5:55 = 0. km/sec

The TOTAL velocity at 5:55 = 395. km/sec

The TANGENTIAL velocity at 6: 3 = 0. km/sec

The TOTAL velocity at 6: 3 = 395. km/sec

The TANGENTIAL velocity at 6:28 = 0. km/sec

The TOTAL velocity at 6:28 = 395. km/sec

The following info is for estimating goodness of the fit

Fit is ok [ier=1]

Standard Deviation in the height = 0.59

Standard Deviation in start time measurement = 0.140E+02

Error in time = 0.17393E+01 using best fit method

See Taylor Error Analysis [Univ of Colorado] pg.78

Value of reduced Chi Squared returned from nllst2 = 0.175E-02

Reduced Chi Squared = 0.593E-02

Chi Squared = 0.593E-02

The probability for exceeding chi square = 0.967E+00

The correlation coefficient = 0.997E+00

The probability that no LINEAR correlation exists between the variables = 0.4549E-01

SEE BEVINGTON "Data Reduction and Error Analysis" [1969]

This is a 2 order run

INPUT:

year	day	time	radii	error in radius	angle	error in angle	datatype
1989	6	5:55:37	2.40	+/- 0.10	306.0	+/- 0.5	SMM
1989	6	6: 3:53	2.60	+/- 0.10	306.0	+/- 0.5	SMM
1989	6	6:28:38	3.50	+/- 0.10	306.0	+/- 0.5	SMM

Structure being measured:
Top of Inner Loop

OUTPUT:

START TIME:

tstart=DOY 6 5:27 from derivative = 0
Event begins at 2.10 Solar Radii
Origin defined at DOY 6 5:50

RADIAL INFORMATION:

RADIAL ACCELERATION = 0.143E+00 +/- 0.000E+00 km/sec**2

The computed RADIAL coefficients and errors FROM NLLST2 are:

- c(1) = 0.229E+01 +/- 0.000E+00 [solar radii]
- c(2) = 0.170E-01 +/- 0.000E+00 [radii/min]
- c(2) = 0.197E+03 +/- 0.000E+00 [km/sec]
- c(3) = 0.369E-03 +/- 0.000E+00 [radii/min**2]
- c(3) = 0.143E+00 +/- 0.000E+00 [km/sec**2]

ANGULAR INFORMATION:

ANGULAR ACCELERATION= 0.0000E+00 +/- 0.0000E+00[radians/sec**2]

The computed ANGULAR coefficients and errors FROM NLLST2 are:

- a(1) = 306. +/- 0. [degrees]
- a(2) = 0.000E+00 +/- 0.000E+00 [degrees/min]
- a(2) = 0.000E+00 +/- 0.000E+00 [rad/sec]
- a(3) = 0.000E+00 +/- 0.000E+00 [degrees/min**2]
- a(3) = 0.000E+00 +/- 0.000E+00 [rad/sec**2]

THE TANGENTIAL AND TOTAL VELOCITIES AT EACH DATA POINT ARE:

The TANGENTIAL velocity at 5:55 = 0. km/sec

The TOTAL velocity at 5:55 = 245. km/sec

The TANGENTIAL velocity at 6: 3 = 0. km/sec

The TOTAL velocity at 6: 3 = 316. km/sec

The TANGENTIAL velocity at 6:28 = 0. km/sec

The TOTAL velocity at 6:28 = 528. km/sec

The following info is for estimating goodness of the fit

Number data points = number of coefficients. No error analysis is possible.

Correlation coefficient is not computable!