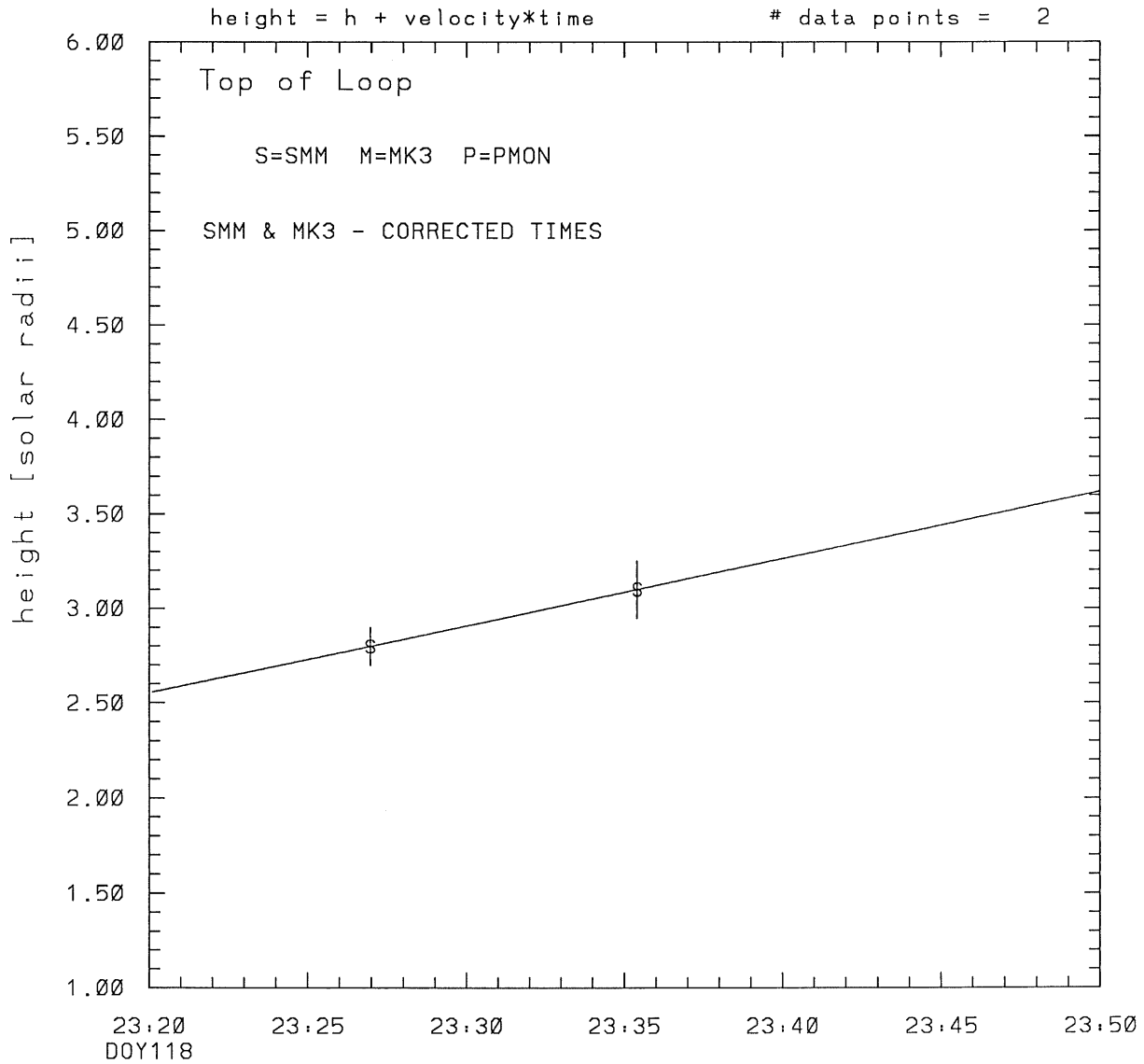


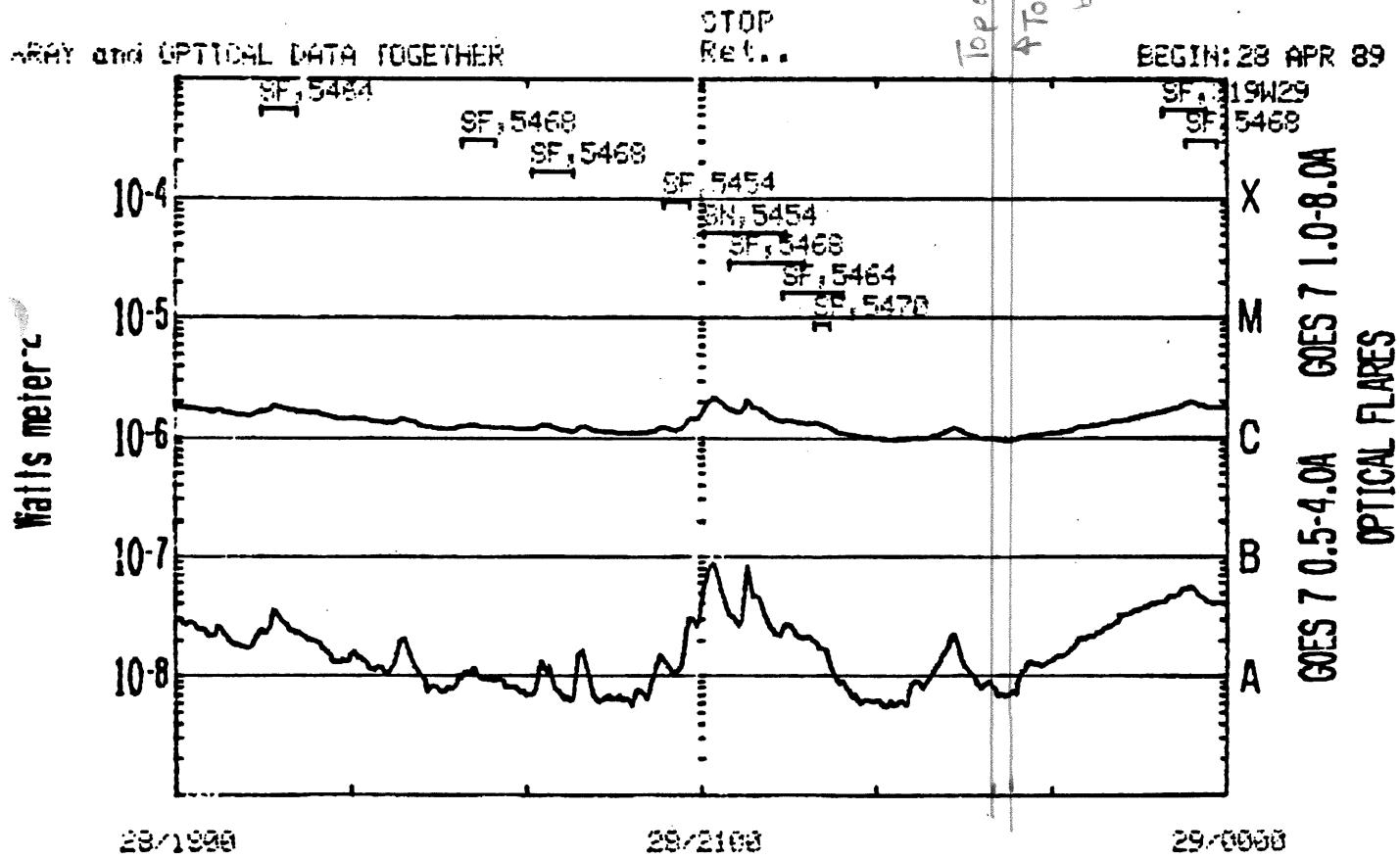
SMM C/P 1989 DOY118 125 +/- 0 degrees



tstart=DOY118 22:38 +/- 0.0 [min.]
radial velocity= 412. +/- 0. [km/sec]

1989 DOY 118

Top of Loop, measured @ 125° [20:38]
A Top of Loop, measured @ 96° [22:44]
both first order only



GOES-7 1 MIN DATA; OPTICAL FLARE DUR, IMP, REGION

— SAA's
— NIGHT

RUN: 1753UT
1 MAY 89

This is a 1 order run

INPUT:

year	doy	time	radii	error in radius	angle	error in angle	datatype
1989	118	23:26:58	2.80	+/- 0.10	125.0	+/- 1.0	SMM
1989	118	23:35:25	3.10	+/- 0.15	125.0	+/- 1.0	SMM

Structure being measured:

Top of Loop

OUTPUT:

START TIME:

Event began at $t = 0 + -0.437E+02 +/- 0.000E+00$ [minutes]

In more convenient units:

Event began at DOY 118 22:38 +/- 0.000E+00 [minutes]

Origin defined at DOY118 23:20

RADIAL INFORMATION:

RADIAL VELOCITY = 412. +/- 0. km/sec

The computed RADIAL coefficients and errors FROM NLLST2 are:

c(1) = 0.255E+01 +/- 0.000E+00 [solar radii]
c(2) = 0.355E-01 +/- 0.000E+00 [radii/min]
c(2) = 0.412E+03 +/- 0.000E+00 [km/sec]
c(3) = 0.000E+00 +/- 0.000E+00 [radii/min**2]
c(3) = 0.000E+00 +/- 0.000E+00 [km/sec**2]

ANGULAR INFORMATION:

ANGULAR VELOCITY = 0.0000E+00 +/- 0.0000E+00[radians/sec]

The computed ANGULAR coefficients and errors FROM NLLST2 are:

a(1) = 125. +/- 0. [degrees]
a(2) = 0.000E+00 +/- 0.000E+00 [degrees/min]
a(2) = 0.000E+00 +/- 0.000E+00 [rad/sec]
a(3) = 0.000E+00 +/- 0.000E+00 [degrees/min**2]
a(3) = 0.000E+00 +/- 0.000E+00 [rad/sec**2]

THE TANGENTIAL AND TOTAL VELOCITIES AT EACH DATA POINT ARE:

The TANGENTIAL velocity at 23:26 = 0. km/sec

The TOTAL velocity at 23:26 = 412. km/sec

The TANGENTIAL velocity at 23:35 = 0. km/sec

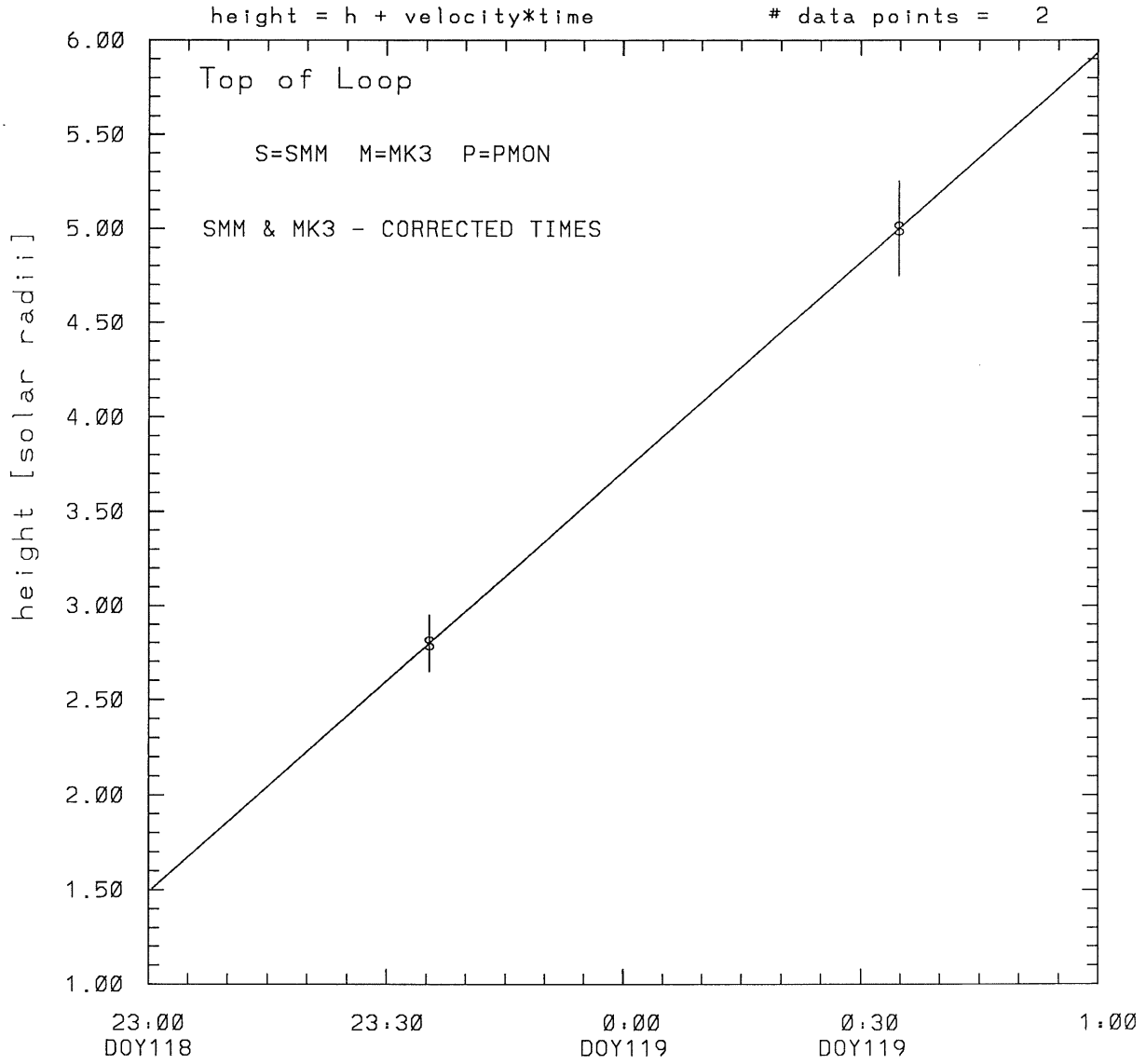
The TOTAL velocity at 23:35 = 412. km/sec

The following info is for estimating goodness of the fit

Number data points = number of coefficients. No error analysis is possible.

Correlation coefficient is not computable!

SMM C/P 1989 DOY118 96 +/- 0 degrees



tstart=DOY118 22:47 +/- 0.0 [min.]
radial velocity= 429. +/- 0. [km/sec]

This is a 1 order run

INPUT:

year	doy	time	radii	error in radius	error in angle	datatype
1989	118	23:35:25	2.80	+/- 0.15	96.0 +/- 1.0	SMM
1989	119	0:34:51	5.00	+/- 0.25	96.0 +/- 1.0	SMM

Structure being measured:

Top of Loop

OUTPUT:

START TIME:

Event began at $t = 0 + -0.132E+02 +/- 0.000E+00$ [minutes]

In more convenient units:

Event began at DOY 118 22:47 +/- 0.000E+00 [minutes]

Origin defined at DOY118 23: 0

RADIAL INFORMATION:

RADIAL VELOCITY = 429. +/- 0. km/sec

The computed RADIAL coefficients and errors FROM NLLST2 are:

$c(1) = 0.149E+01 +/- 0.370E-06$ [solar radii]
 $c(2) = 0.370E-01 +/- 0.643E-08$ [radii/min]
 $c(2) = 0.429E+03 +/- 0.746E-04$ [km/sec]
 $c(3) = 0.000E+00 +/- 0.000E+00$ [radii/min**2]
 $c(3) = 0.000E+00 +/- 0.000E+00$ [km/sec**2]

ANGULAR INFORMATION:

ANGULAR VELOCITY = 0.0000E+00 +/- 0.0000E+00[radians/sec]

The computed ANGULAR coefficients and errors FROM NLLST2 are:

$a(1) = 96. +/- 0.$ [degrees]
 $a(2) = 0.000E+00 +/- 0.000E+00$ [degrees/min]
 $a(2) = 0.000E+00 +/- 0.000E+00$ [rad/sec]
 $a(3) = 0.000E+00 +/- 0.000E+00$ [degrees/min**2]
 $a(3) = 0.000E+00 +/- 0.000E+00$ [rad/sec**2]

THE TANGENTIAL AND TOTAL VELOCITIES AT EACH DATA POINT ARE:

The TANGENTIAL velocity at 23:35 = 0. km/sec

The TOTAL velocity at 23:35 = 429. km/sec

The TANGENTIAL velocity at 0:34 = 0. km/sec

The TOTAL velocity at 0:34 = 429. km/sec

The following info is for estimating goodness of the fit

Number data points = number of coefficients. No error analysis is possible.

Correlation coefficient is not computable!