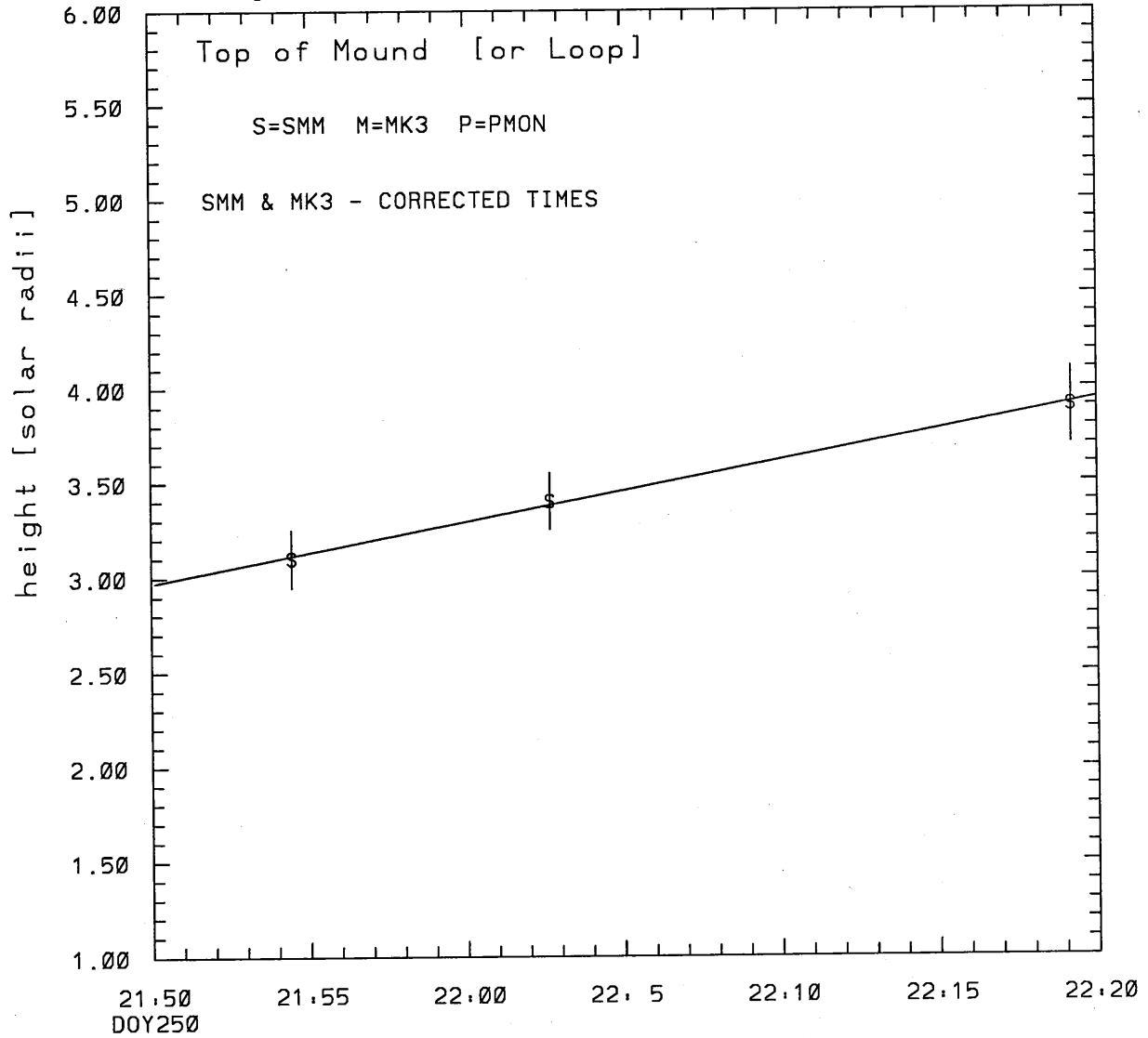


SMM C/P 1989 DOY250 267 +/- 0 degrees

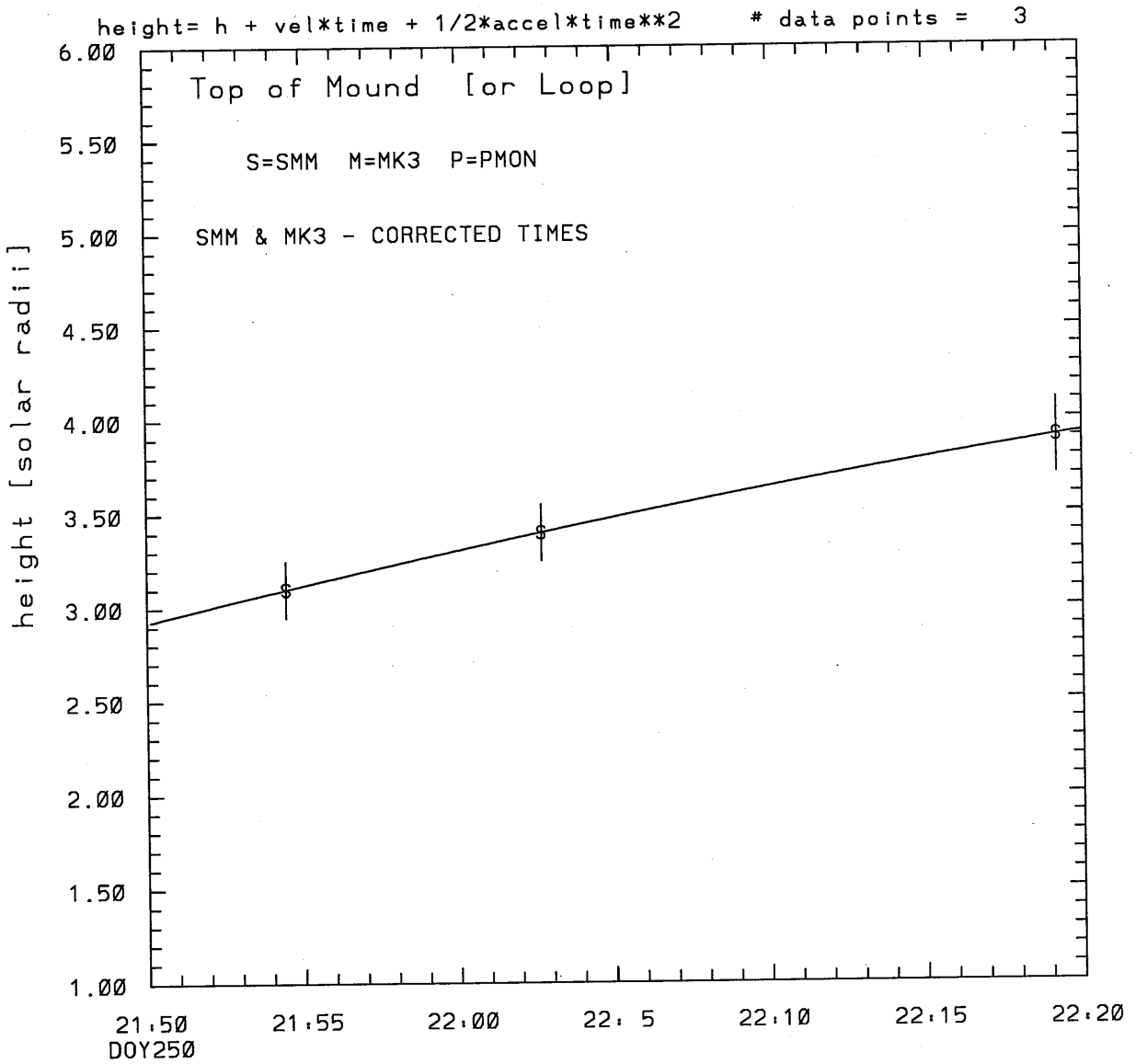
height = h + velocity\*time

# data points = 3



tstart=DOY250 20:49 +/- 1.4 [min.]  
radial velocity= 374. +/- 15. [km/sec]

SMM C/P 1989 DOY250 267 +/- 0 degrees



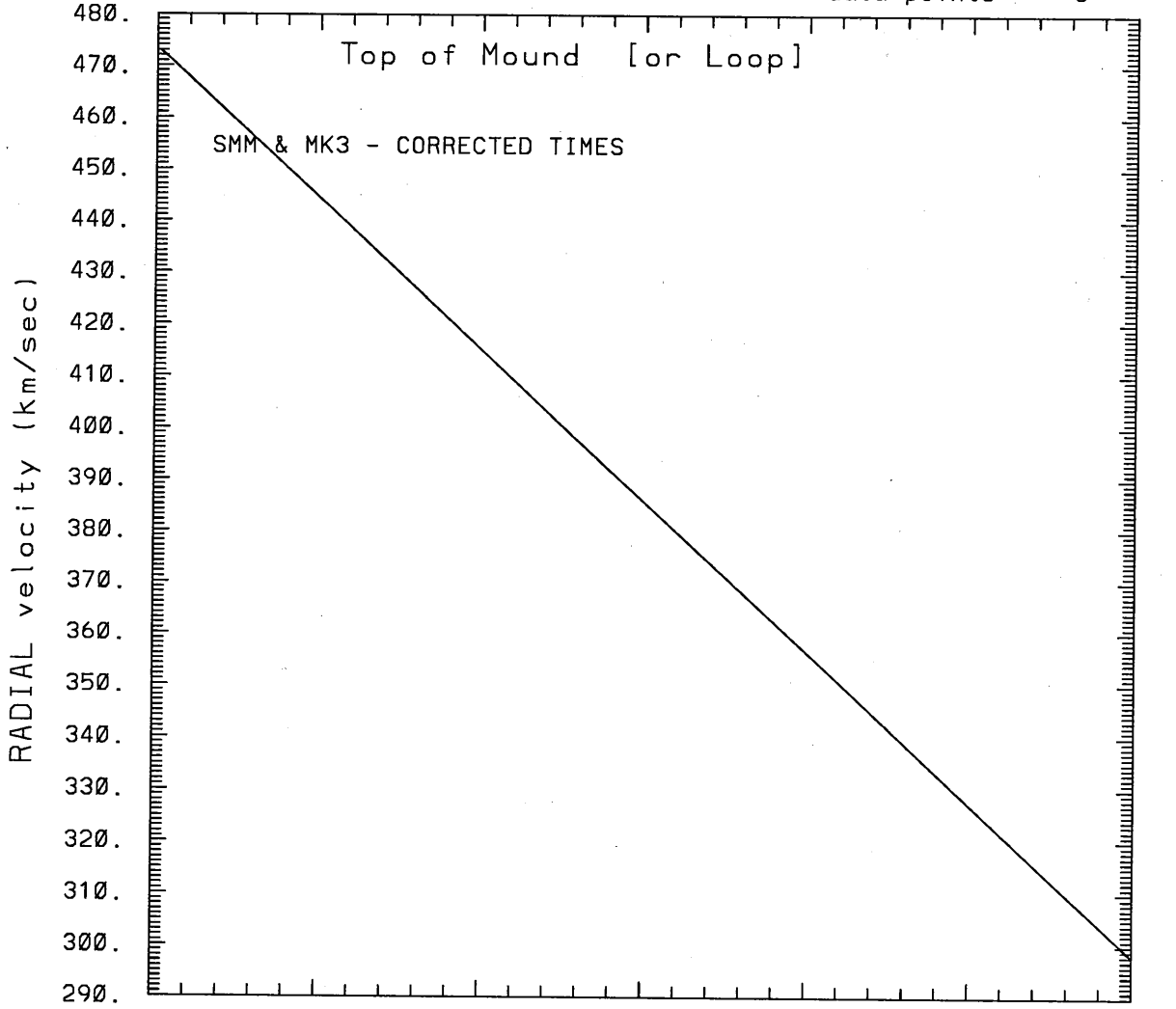
21.50  
DOY250

tstart=DOY250 21.12 +/- 0.0 [min.]

radial acceleration = -0.0975 +/- 0.0000 [km/sec\*\*2]

SMM C/P 1989 DOY250 267 +/- 0 degrees

height= h + vel\*time + 1/2\*accel\*time\*\*2 # data points = 3



21.50  
DOY250

tstart=DOY250 21.12 +/- 0.0 [min.]

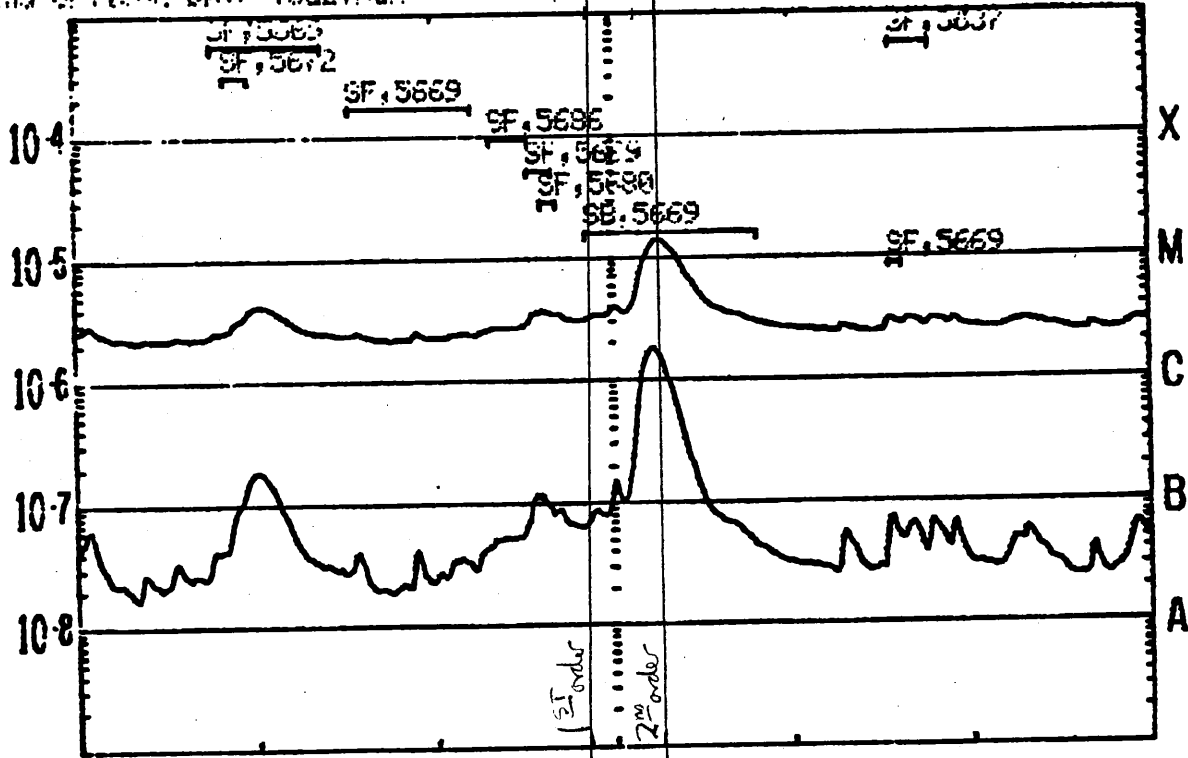
radial acceleration=-.975E-01 km/sec\*\*2

1989 Day 250.

MIX and OPTICAL DATA TOGETHER

BEGIN: 07 SEP 89

Watts meter<sup>2</sup>



GOES 7 0.5-4.0A GOES 7 1.0-8.0A  
OPTICAL FLARES

07/1989

07/2130

08/0989

SAA's  
NIGHT

GOES-7 1 MIN DATA: OPTICAL FLARE DUR. IMP. REGION

RUN: 194OUT  
8 SEP 89

\*\*\*\*\*  
This is a 1 order run  
\*\*\*\*\*

\*\*\*\*\*  
INPUT:  
\*\*\*\*\*

year	doy	time	radii	radius	error in angle	error in angle	datatype
1989	250	21:54:27	3.10 +/-	0.15	267.0 +/-	1.0	SMM
1989	250	22: 2:40	3.40 +/-	0.15	267.0 +/-	1.0	SMM
1989	250	22:19:11	3.90 +/-	0.20	267.0 +/-	1.0	SMM

\*\*\*\*\*  
Structure being measured:  
Top of Mound [or Loop]  
\*\*\*\*\*

\*\*\*\*\*  
OUTPUT:  
\*\*\*\*\*

START TIME:

Event began at t = 0 + -0.610E+02 +/- 0.143E+01 [minutes]  
In more convenient units:  
Event began at DOY 250 20:49 +/- 0.143E+01 [minutes]  
Origin defined at DOY250 21:50

RADIAL INFORMATION:

RADIAL VELOCITY = 374. +/- 15. km/sec

The computed RADIAL coefficients and errors FROM NLLST2 are:

c(1) = 0.297E+01 +/- 0.204E-01 [solar radii]  
c(2) = 0.323E-01 +/- 0.127E-02 [radii/min]  
c(2) = 0.374E+03 +/- 0.148E+02 [km/sec]  
c(3) = 0.000E+00 +/- 0.000E+00 [radii/min\*\*2]  
c(3) = 0.000E+00 +/- 0.000E+00 [km/sec\*\*2]

The computed ERRORS in coefficients [BEVINGTON] are:

error in c(1)= 0.29075E-01 [radii] see Bevington pg. 114  
error in c(2)= 0.15677E-02 [radii/min] see Bevington pg. 114

ANGULAR INFORMATION:

ANGULAR VELOCITY = 0.0000E+00 +/- 0.0000E+00 [radians/sec]

The computed ANGULAR coefficients and errors FROM NLLST2 are:

a(1) = 267. +/- 0. [degrees]  
a(2) = 0.000E+00 +/- 0.000E+00 [degrees/min]  
a(2) = 0.000E+00 +/- 0.000E+00 [rad/sec]  
a(3) = 0.000E+00 +/- 0.000E+00 [degrees/min\*\*2]  
a(3) = 0.000E+00 +/- 0.000E+00 [rad/sec\*\*2]

THE TANGENTIAL, RADIAL AND TOTAL SPEEDS AT EACH DATA POINT ARE:

The TANGENTIAL velocity at 21:54 = 0. km/sec

The RADIAL velocity at 21:54 = 374. km/sec

The TOTAL velocity at 21:54 = 374. km/sec

The TANGENTIAL velocity at 22: 2 = 0. km /sec

The RADIAL velocity at 22: 2 = 374. km/sec

The TOTAL velocity at 22: 2 = 374. km/sec

The TANGENTIAL velocity at 22:19 = 0. km /sec

The RADIAL velocity at 22:19 = 374. km/sec

The TOTAL velocity at 22:19 = 374. km/sec

\*\*\*\*\*  
The following info is for estimating goodness of the fit  
\*\*\*\*\*

Fit is ok [ier=1]

Standard Deviation in the height = 0.40

Standard Deviation in start time measurement = 0.103E+02

Error in time = 0.86515E+00 using best fit method

See Taylor Error Analysis [Univ of Colorado] pg.78

Value of reduced Chi Squared returned from nllst2 = 0.418E-03

Reduced Chi Squared = 0.152E-02

Chi Squared = 0.152E-02

The probability for exceeding chi square = 0.984E+00

The correlation coefficient = 0.999E+00

The probability that no LINEAR correlation exists between the variables = 0.30631

SEE BEVINGTON "Data Reduction and Error Analysis" [1969]

\*\*\*\*\*  
This is a 2 order run  
\*\*\*\*\*

\*\*\*\*\*  
INPUT:  
\*\*\*\*\*

year	day	time	radii	radius	error in angle	error in angle	datatype
1989	250	21:54:27	3.10 +/-	0.15	267.0 +/-	1.0	SMM
1989	250	22: 2:40	3.40 +/-	0.15	267.0 +/-	1.0	SMM
1989	250	22:19:11	3.90 +/-	0.20	267.0 +/-	1.0	SMM

\*\*\*\*\*  
Structure being measured:  
Top of Mound [or Loop]  
\*\*\*\*\*

\*\*\*\*\*  
OUTPUT:  
\*\*\*\*\*

START TIME:

Event began at  $t = 0 + -0.381E+02 +/- 0.000E+00$  [minutes]  
In more convenient units:  
Event began at DOY 250 21:12 +/- 0.000E+00 [minutes]

Origin defined at DOY250 21:50

RADIAL INFORMATION:

RADIAL ACCELERATION =  $-0.975E-01 +/- 0.186E-04$  km/sec\*\*2

The computed RADIAL coefficients and errors FROM NLLST2 are:

$c(1) = 0.292E+01 +/- 0.105E-04$  [solar radii]  
 $c(2) = 0.408E-01 +/- 0.166E-05$  [radii/min]  
 $c(2) = 0.474E+03 +/- 0.193E-01$  [km/sec]  
 $c(3) = -0.252E-03 +/- 0.480E-07$  [radii/min\*\*2]  
 $c(3) = -0.975E-01 +/- 0.186E-04$  [km/sec\*\*2]

ANGULAR INFORMATION:

ANGULAR ACCELERATION=  $0.0000E+00 +/- 0.0000E+00$  [radians/sec\*\*2]

The computed ANGULAR coefficients and errors FROM NLLST2 are:

$a(1) = 267. +/- 0.$  [degrees]  
 $a(2) = 0.000E+00 +/- 0.000E+00$  [degrees/min]  
 $a(2) = 0.000E+00 +/- 0.000E+00$  [rad/sec]  
 $a(3) = 0.000E+00 +/- 0.000E+00$  [degrees/min\*\*2]  
 $a(3) = 0.000E+00 +/- 0.000E+00$  [rad/sec\*\*2]

THE TANGENTIAL, RADIAL AND TOTAL SPEEDS AT EACH DATA POINT ARE:

The TANGENTIAL velocity at 21:54 = 0. km/sec  
The RADIAL velocity at 21:54 = 448. km/sec

The TOTAL velocity at 21:54 = 448. km/sec

The TANGENTIAL velocity at 22: 2 = 0. km/sec  
The RADIAL velocity at 22: 2 = 399. km/sec

The TOTAL velocity at 22: 2 = 399. km/sec

The TANGENTIAL velocity at 22:19 = 0. km /sec  
The RADIAL velocity at 22:19 = 303. km/sec

The TOTAL velocity at 22:19 = 303. km/sec

\*\*\*\*\*  
The following info is for estimating goodness of the fit  
\*\*\*\*\*

Number data points = number of coefficients. No error analysis is possible.  
Correlation coefficient is not computable!