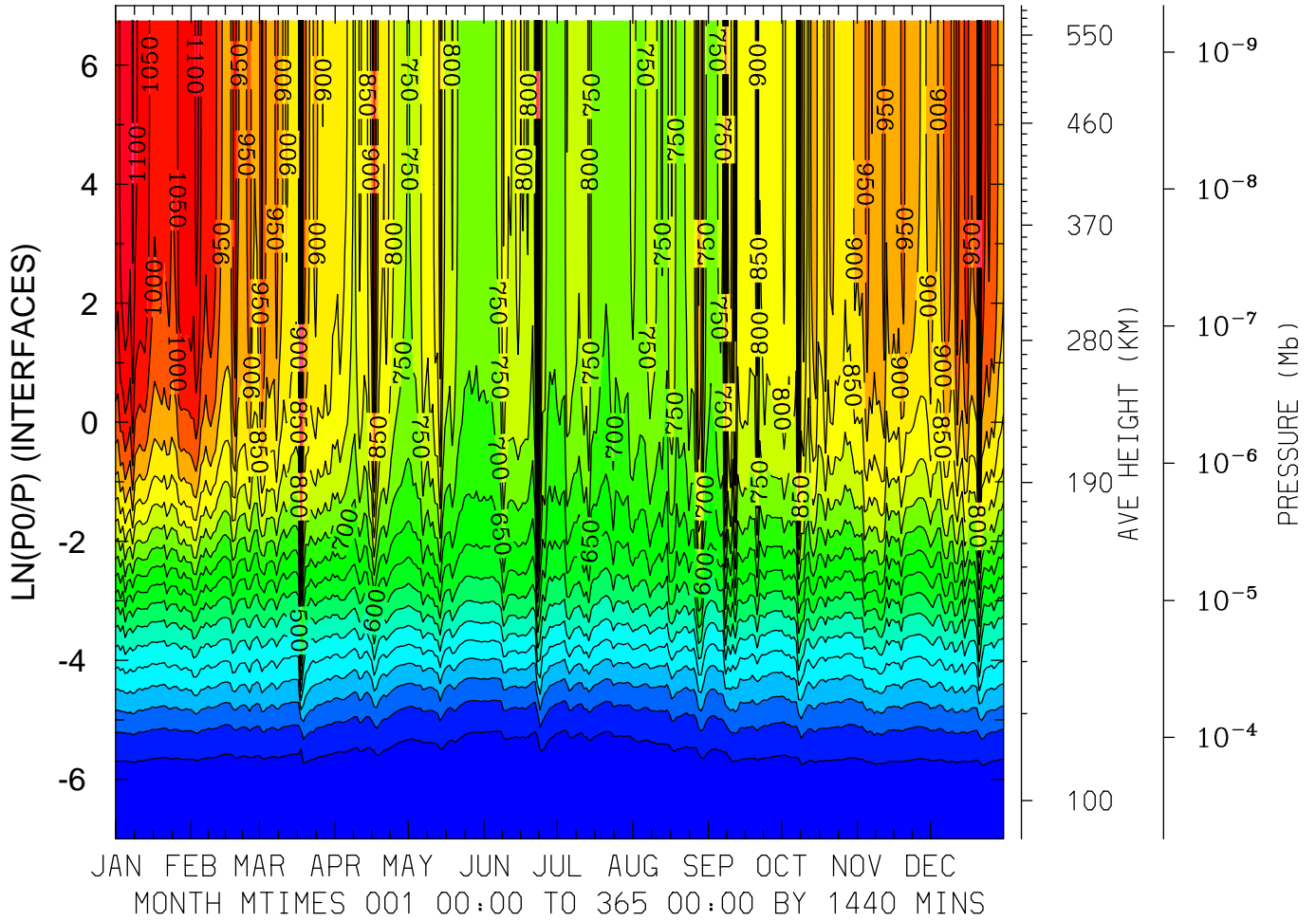
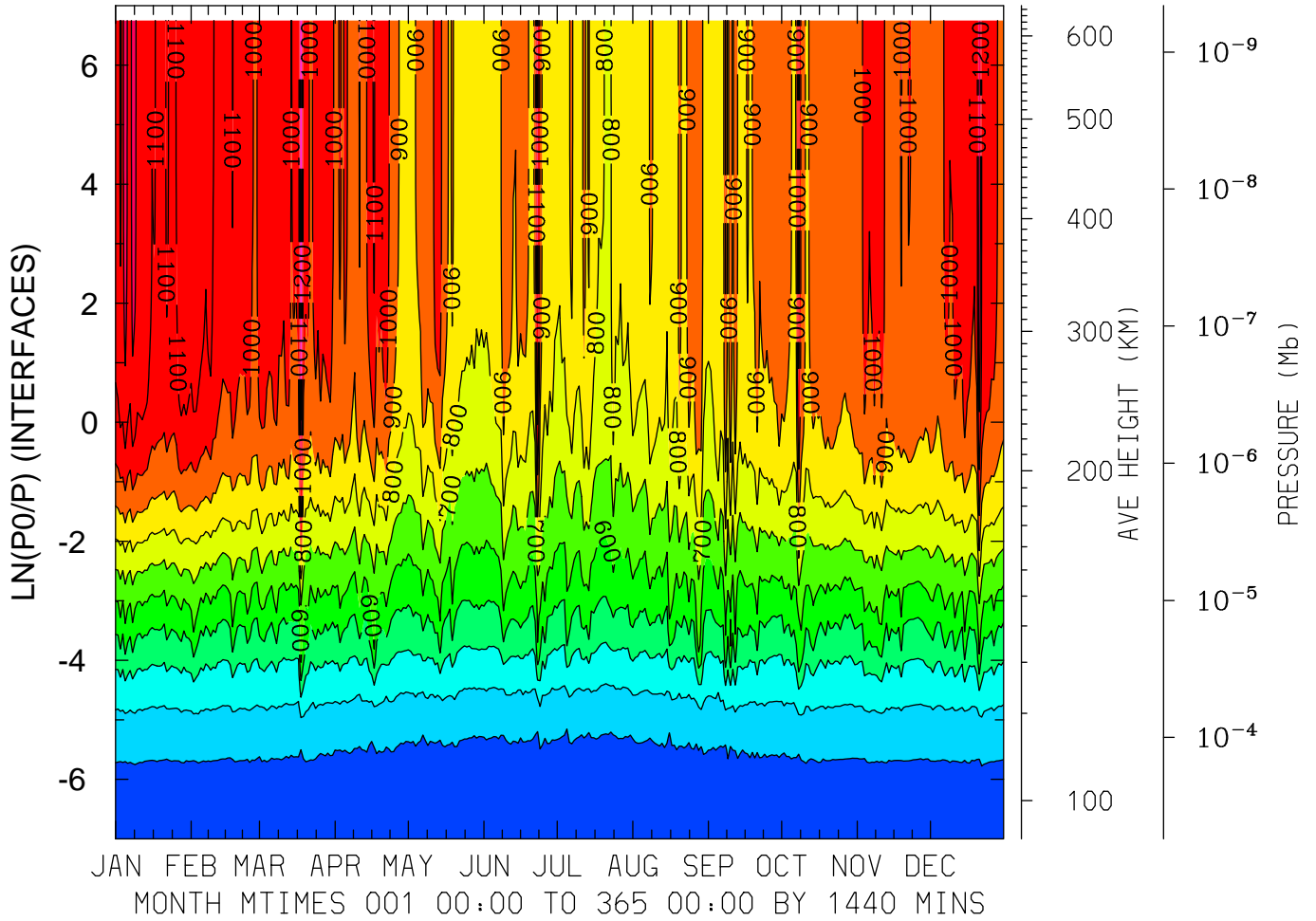


NEUTRAL TEMPERATURE (DEG K)
LAT=-61.25 LOCAL TIME= 0.00



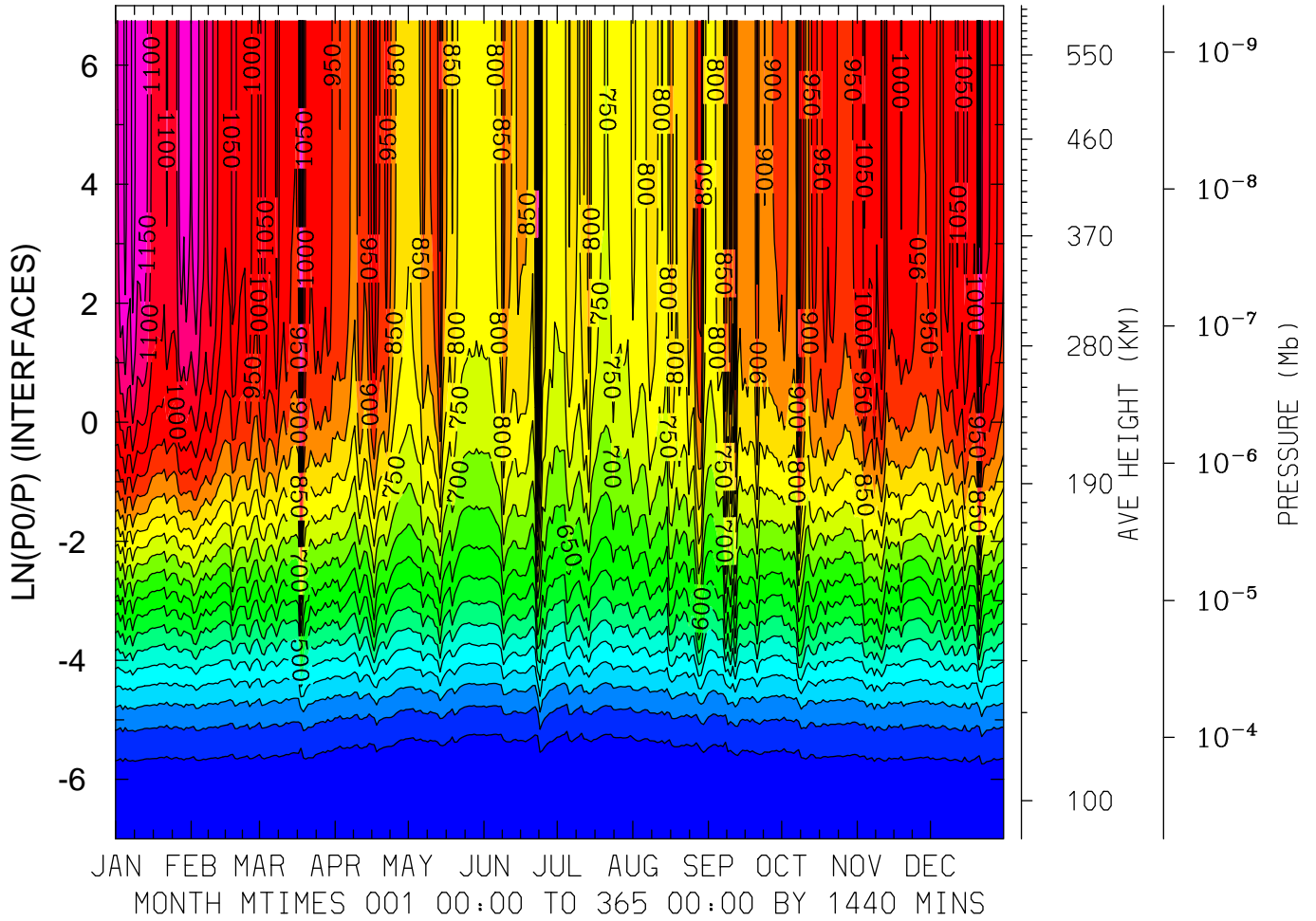
MIN,MAX= 1.6051E+02 1.3032E+03 INTERVAL= 5.0000E+01
FIRST: tiegcm2.0_res2.5_2015_prim_001.nc
LAST: tiegcm2.0_res2.5_2015_prim_019.nc

NEUTRAL TEMPERATURE (DEG K)
LAT=-61.25 LOCAL TIME=12.00



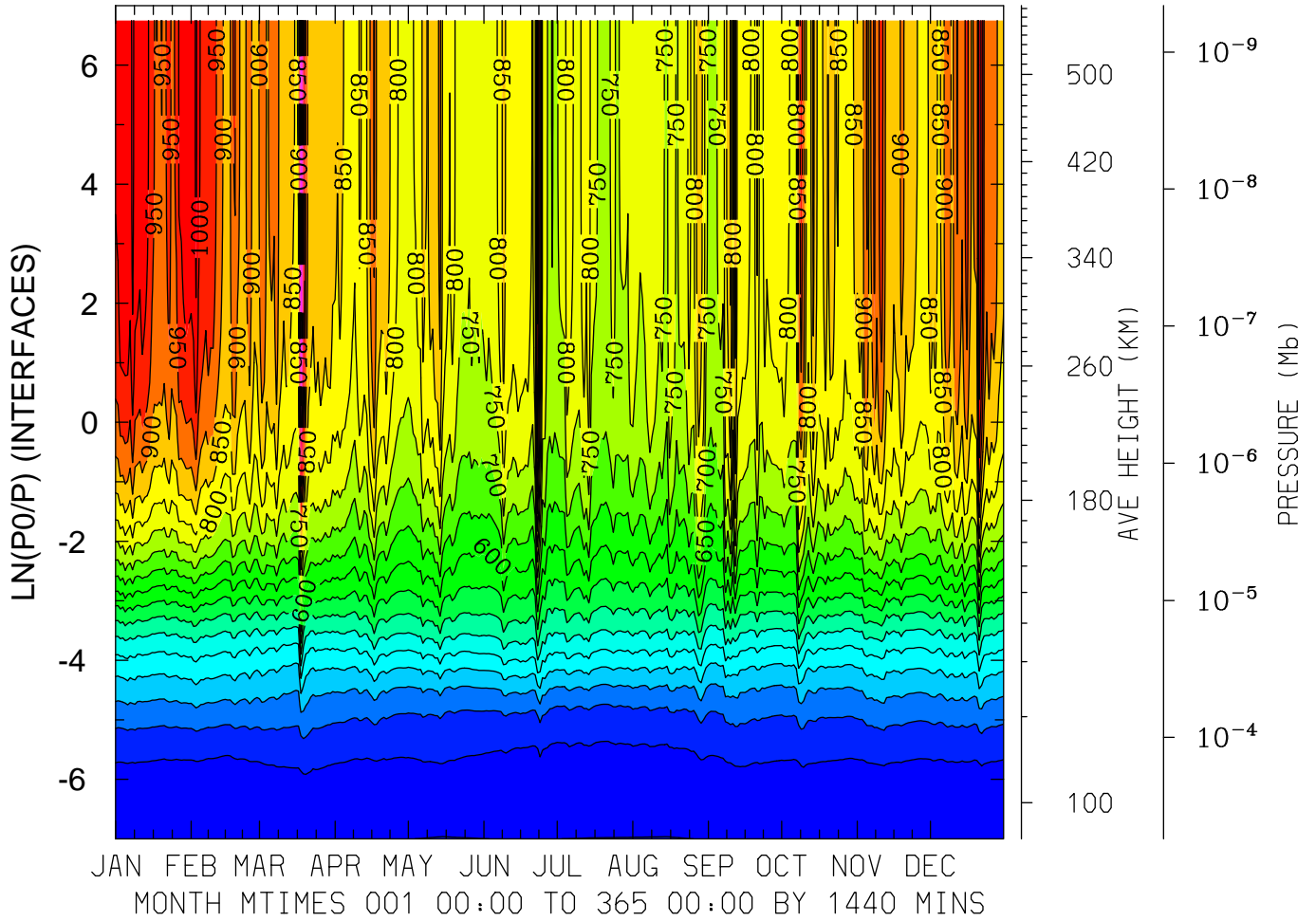
MIN,MAX= 1.5611E+02 1.3693E+03 INTERVAL= 1.0000E+02
FIRST: tiegcm2.0_res2.5_2015_prim_001.nc
LAST: tiegcm2.0_res2.5_2015_prim_019.nc

NEUTRAL TEMPERATURE (DEG K)
LAT=-61.25 (ZONAL MEANS)



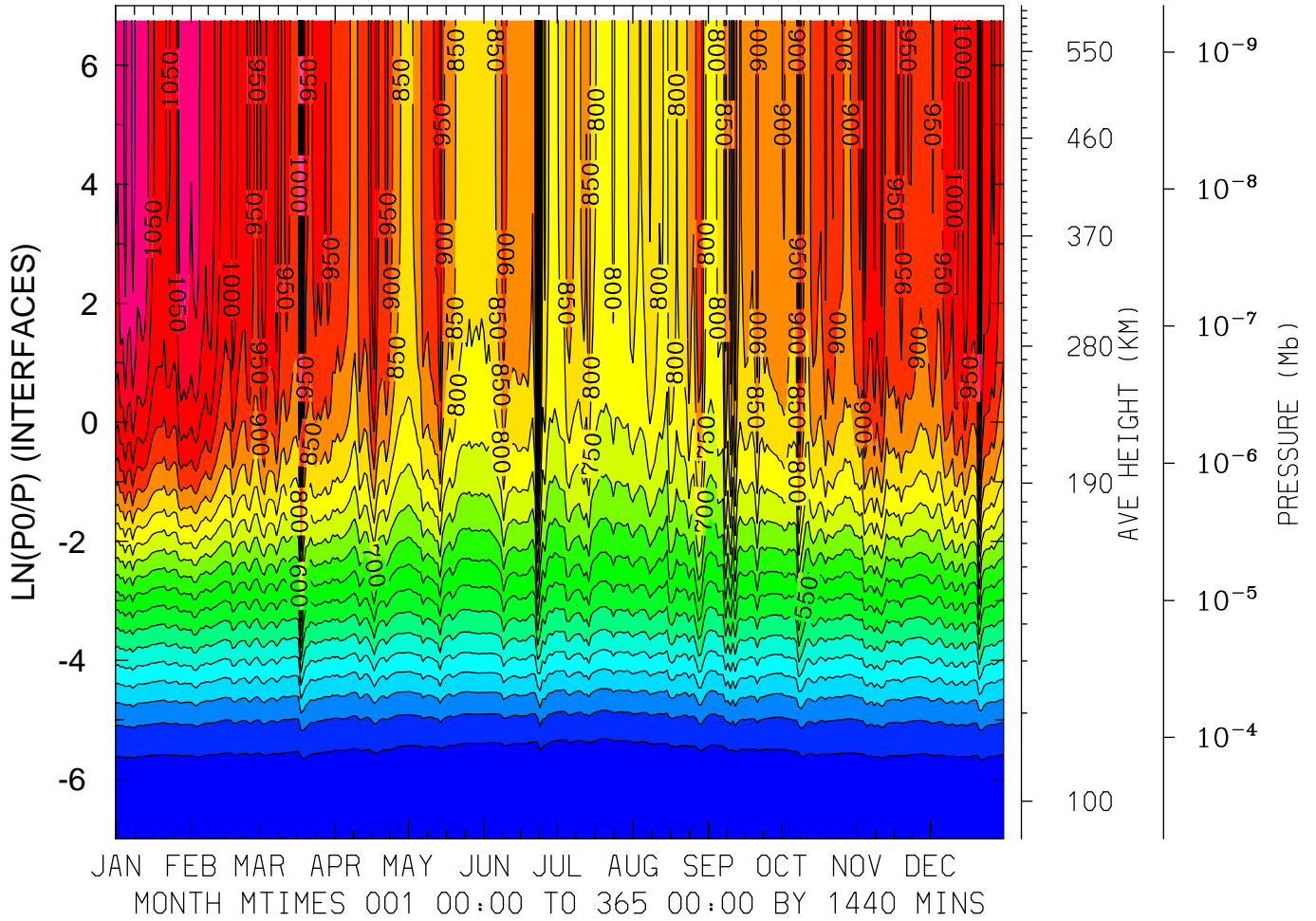
MIN,MAX= 1.5795E+02 1.2488E+03 INTERVAL= 5.0000E+01
FIRST: tiegcm2.0_res2.5_2015_prim_001.nc
LAST: tiegcm2.0_res2.5_2015_prim_019.nc

NEUTRAL TEMPERATURE (DEG K)
LAT=-41.25 LOCAL TIME= 0.00



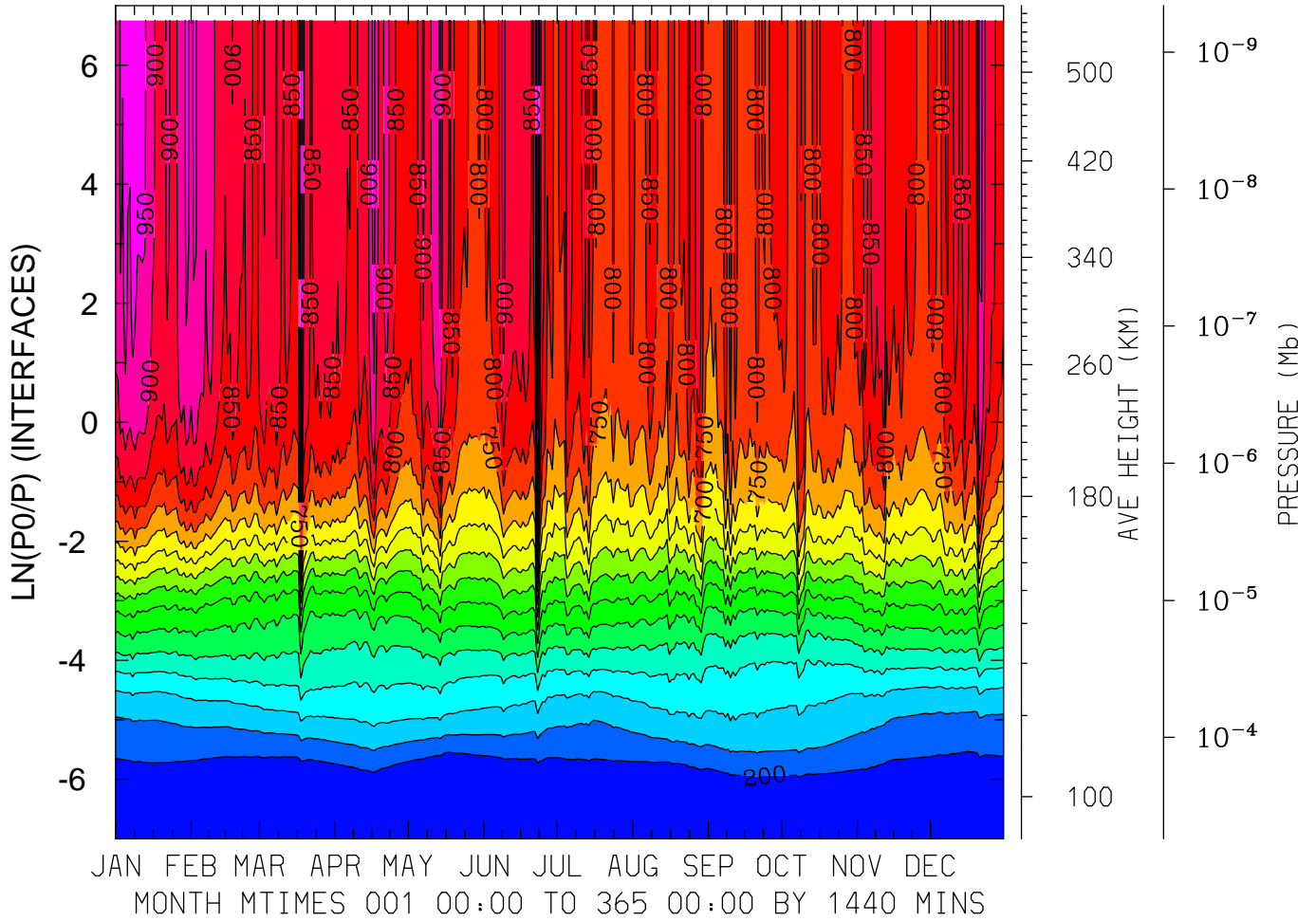
MIN,MAX= 1.6966E+02 1.2669E+03 INTERVAL= 5.0000E+01
FIRST: tiegcm2.0_res2.5_2015_prim_001.nc
LAST: tiegcm2.0_res2.5_2015_prim_019.nc

NEUTRAL TEMPERATURE (DEG K)
LAT=-41.25 (ZONAL MEANS)



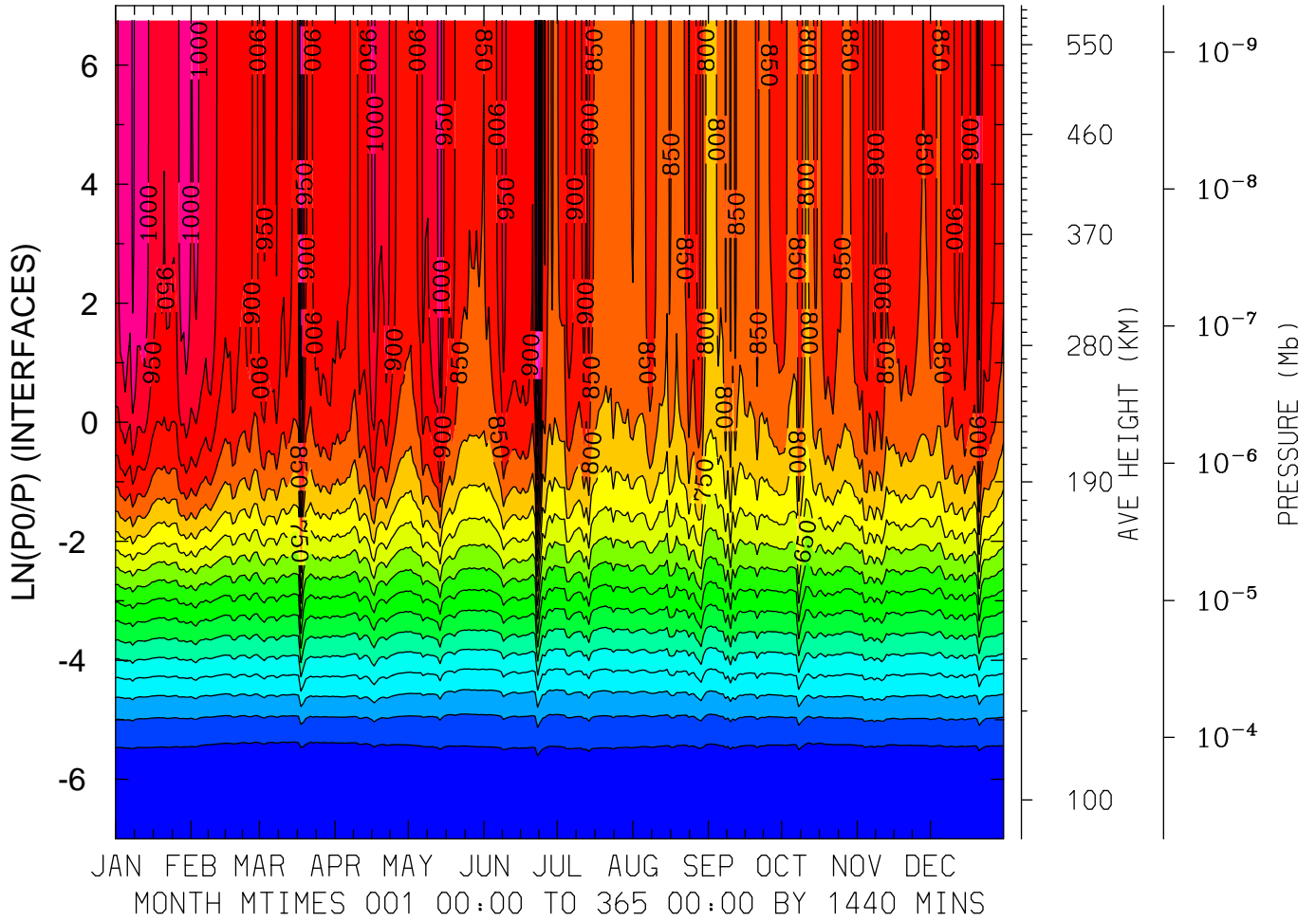
MIN,MAX= 1.6343E+02 1.2155E+03 INTERVAL= 5.0000E+01
FIRST: tiegcm2.0_res2.5_2015_prim_001.nc
LAST: tiegcm2.0_res2.5_2015_prim_019.nc

NEUTRAL TEMPERATURE (DEG K)
LAT= -1.25 LOCAL TIME= 0.00



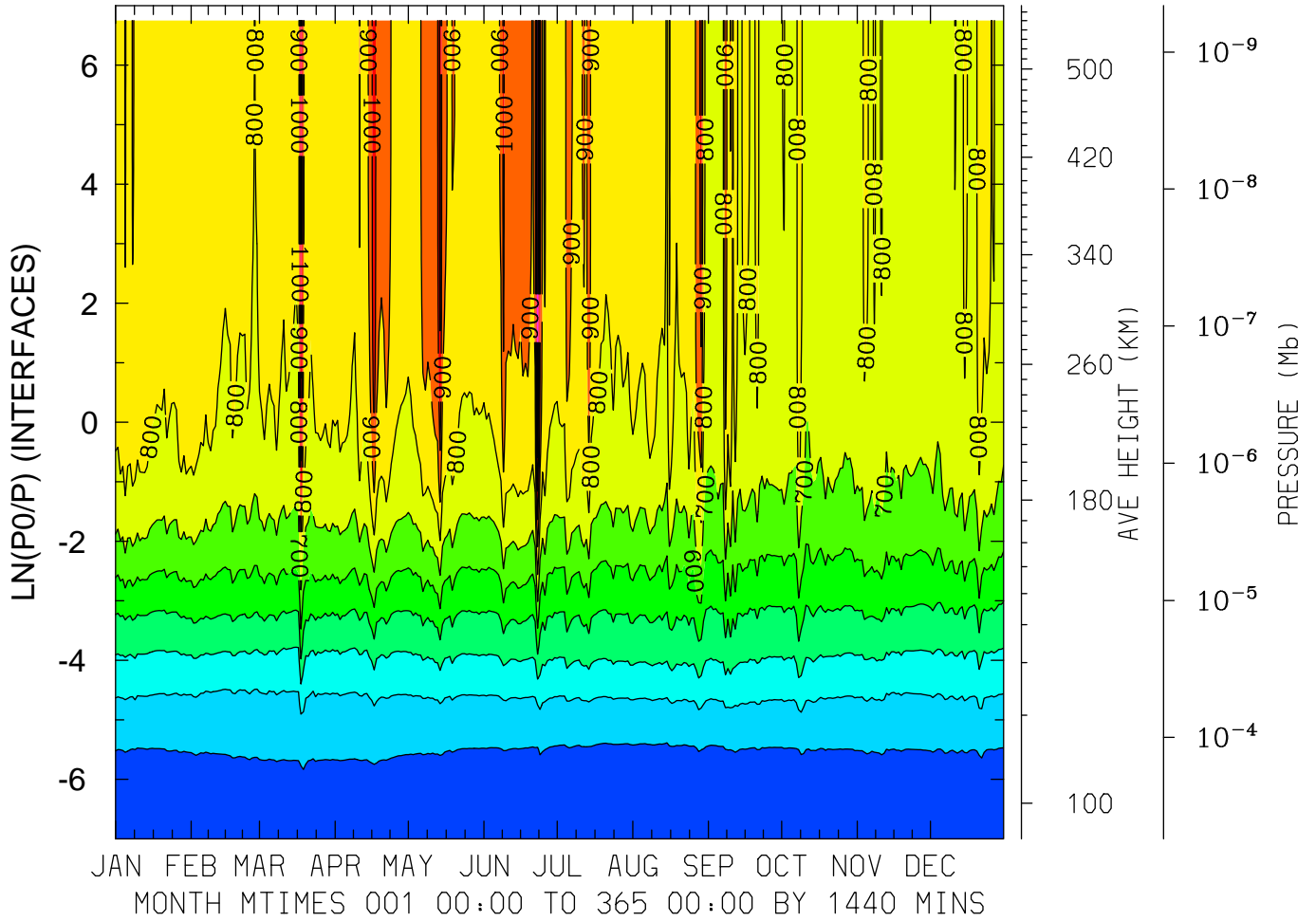
MIN,MAX= 1.5003E+02 1.0503E+03 INTERVAL= 5.0000E+01
FIRST: tiegcm2.0_res2.5_2015_prim_001.nc
LAST: tiegcm2.0_res2.5_2015_prim_019.nc

NEUTRAL TEMPERATURE (DEG K)
LAT= -1.25 (ZONAL MEANS)



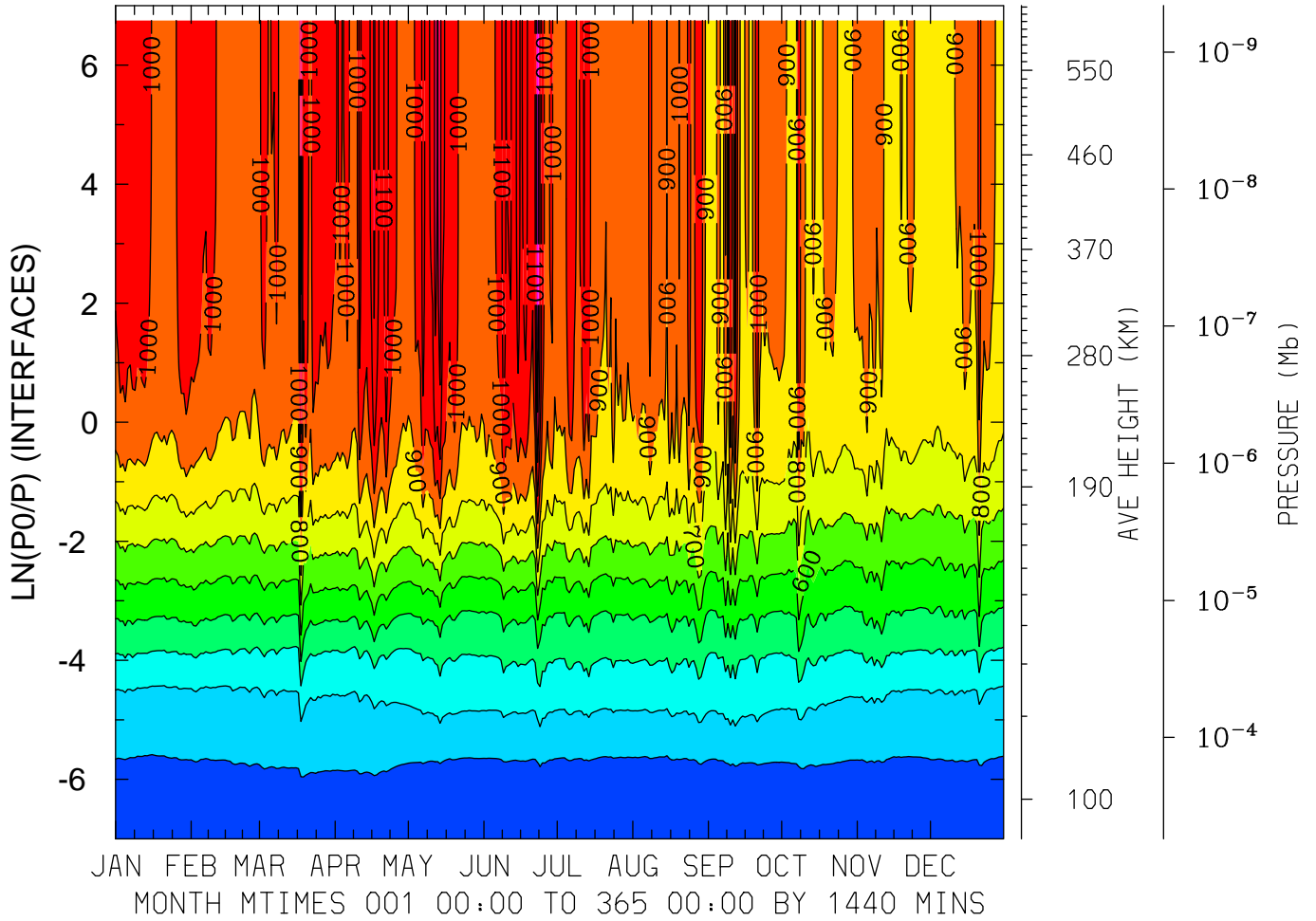
MIN,MAX= 1.6215E+02 1.1470E+03 INTERVAL= 5.0000E+01
FIRST: tiegcm2.0_res2.5_2015_prim_001.nc
LAST: tiegcm2.0_res2.5_2015_prim_019.nc

NEUTRAL TEMPERATURE (DEG K)
LAT= 38.75 LOCAL TIME= 0.00



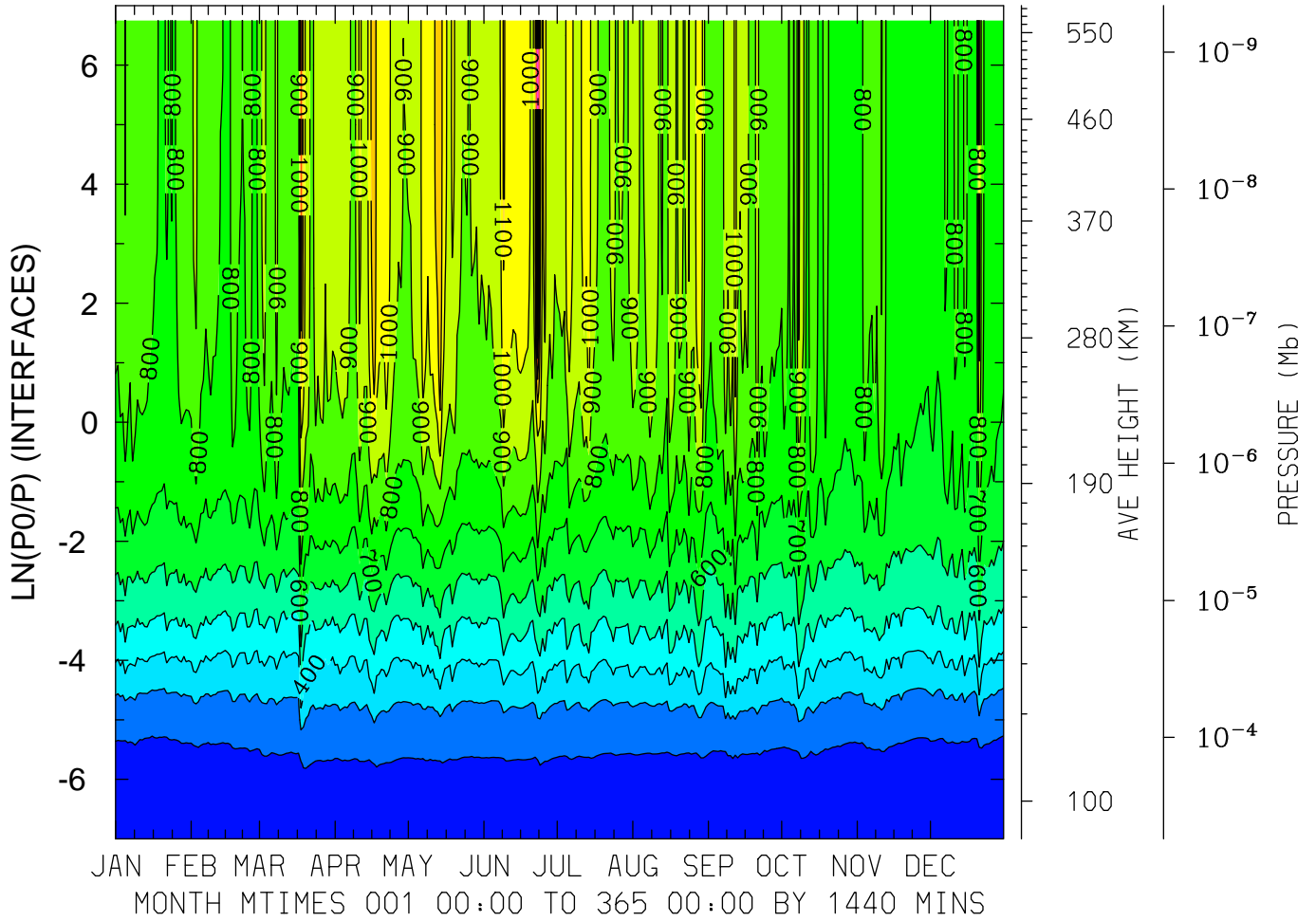
MIN,MAX= 1.6610E+02 1.3969E+03 INTERVAL= 1.0000E+02
FIRST: tiegcm2.0_res2.5_2015_prim_001.nc
LAST: tiegcm2.0_res2.5_2015_prim_019.nc

NEUTRAL TEMPERATURE (DEG K)
LAT= 38.75 LOCAL TIME=12.00



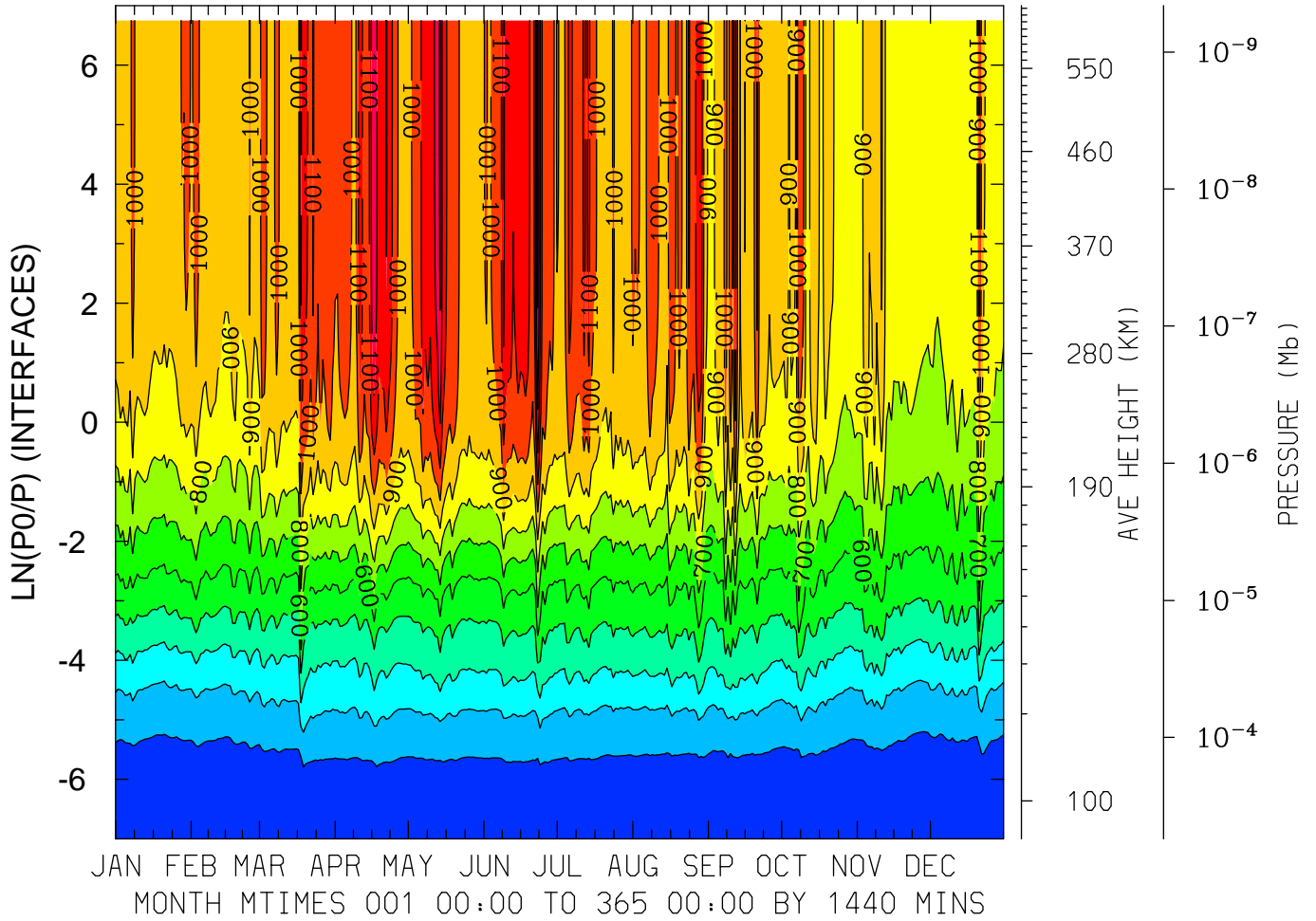
MIN,MAX= 1.6012E+02 1.3855E+03 INTERVAL= 1.0000E+02
FIRST: tiegcm2.0_res2.5_2015_prim_001.nc
LAST: tiegcm2.0_res2.5_2015_prim_019.nc

NEUTRAL TEMPERATURE (DEG K)
LAT= 58.75 LOCAL TIME= 0.00



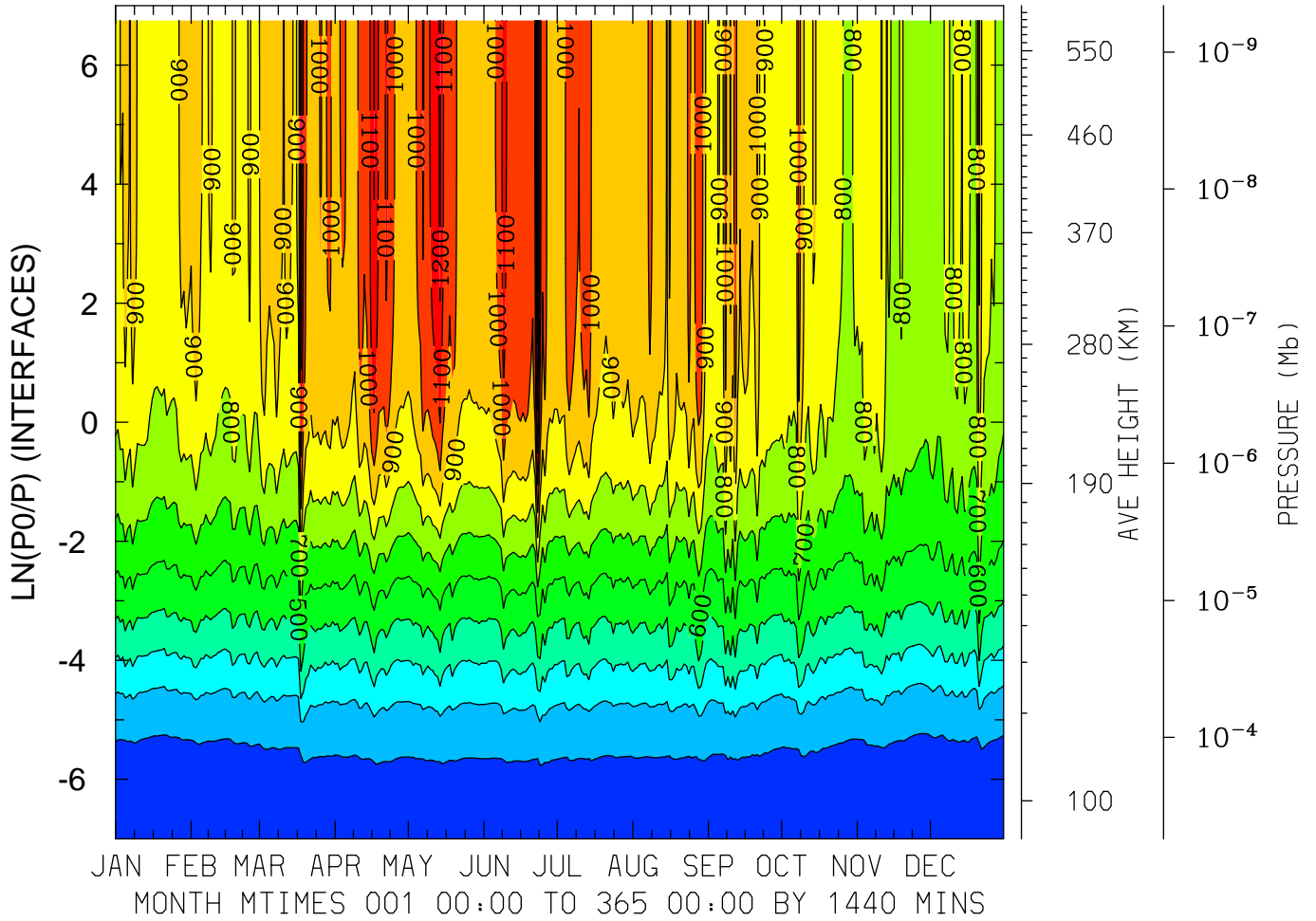
MIN,MAX= 1.6017E+02 1.7463E+03 INTERVAL= 1.0000E+02
FIRST: tiegcm2.0_res2.5_2015_prim_001.nc
LAST: tiegcm2.0_res2.5_2015_prim_019.nc

NEUTRAL TEMPERATURE (DEG K)
LAT= 58.75 LOCAL TIME=12.00



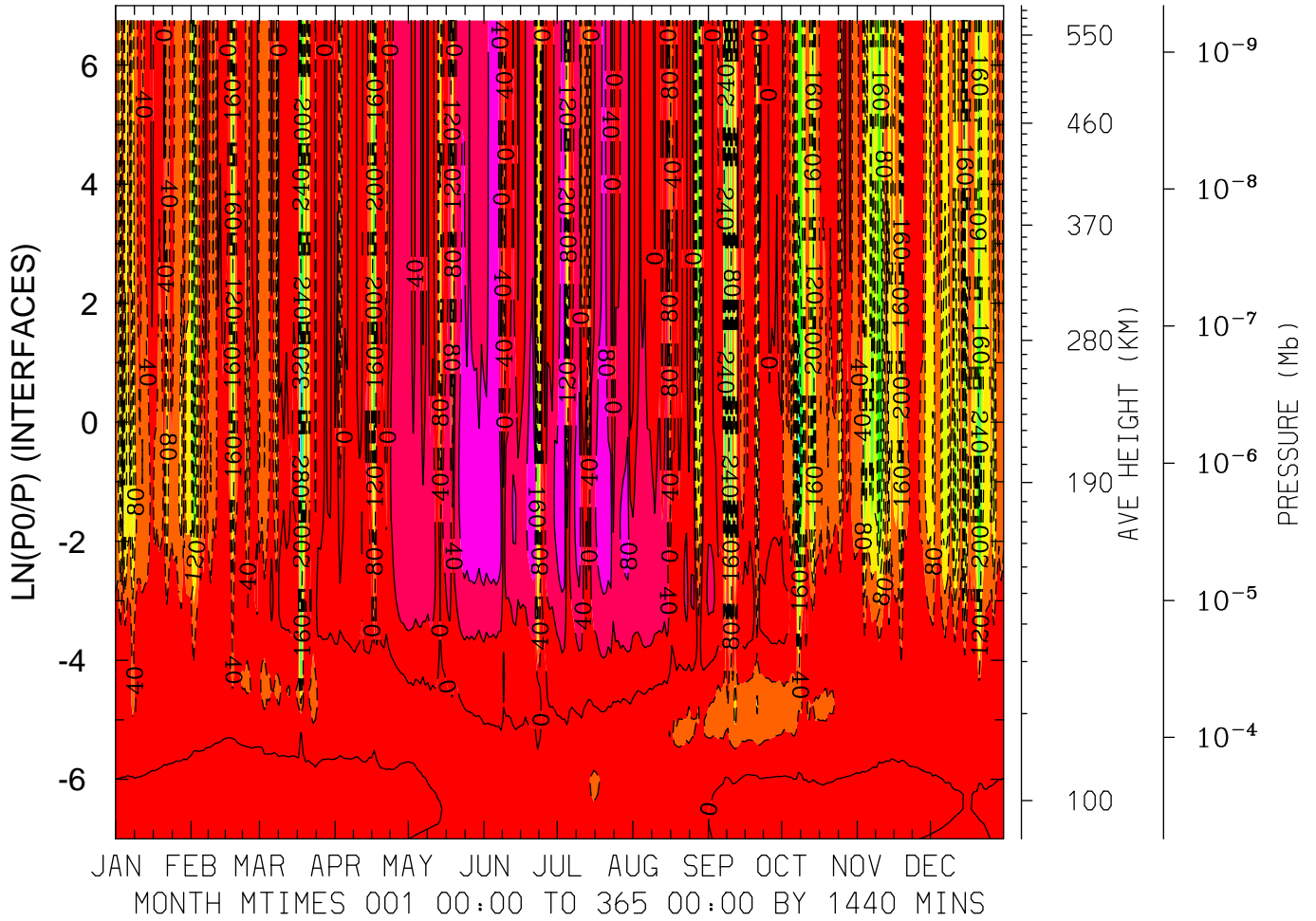
MIN,MAX= 1.5821E+02 1.4245E+03 INTERVAL= 1.0000E+02
FIRST: tiegcm2.0_res2.5_2015_prim_001.nc
LAST: tiegcm2.0_res2.5_2015_prim_019.nc

NEUTRAL TEMPERATURE (DEG K)
LAT= 58.75 (ZONAL MEANS)



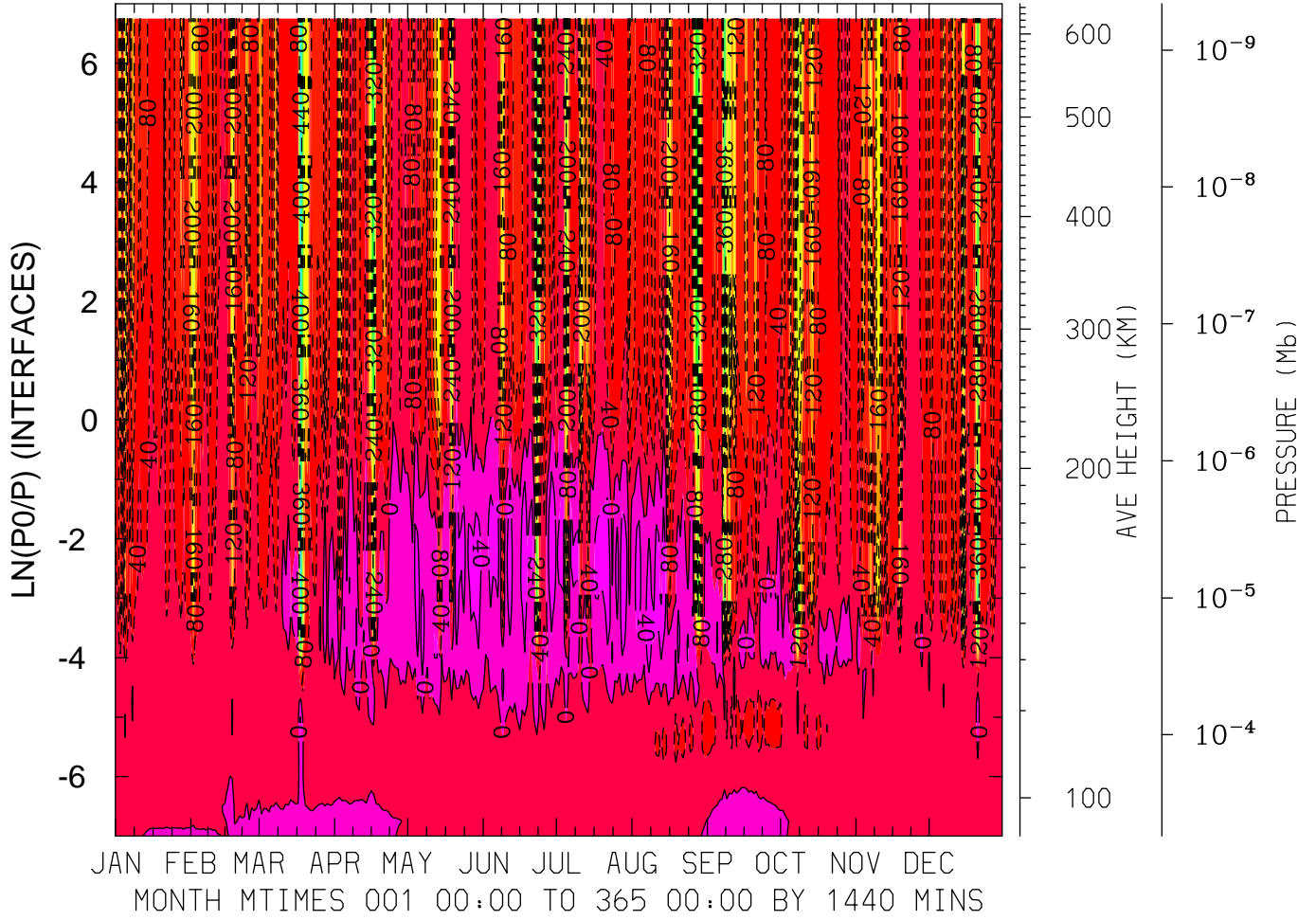
MIN,MAX= 1.5834E+02 1.4683E+03 INTERVAL= 1.0000E+02
FIRST: tiegcm2.0_res2.5_2015_prim_001.nc
LAST: tiegcm2.0_res2.5_2015_prim_019.nc

NEUTRAL ZONAL WIND (M/S)
LAT=-61.25 LOCAL TIME= 0.00



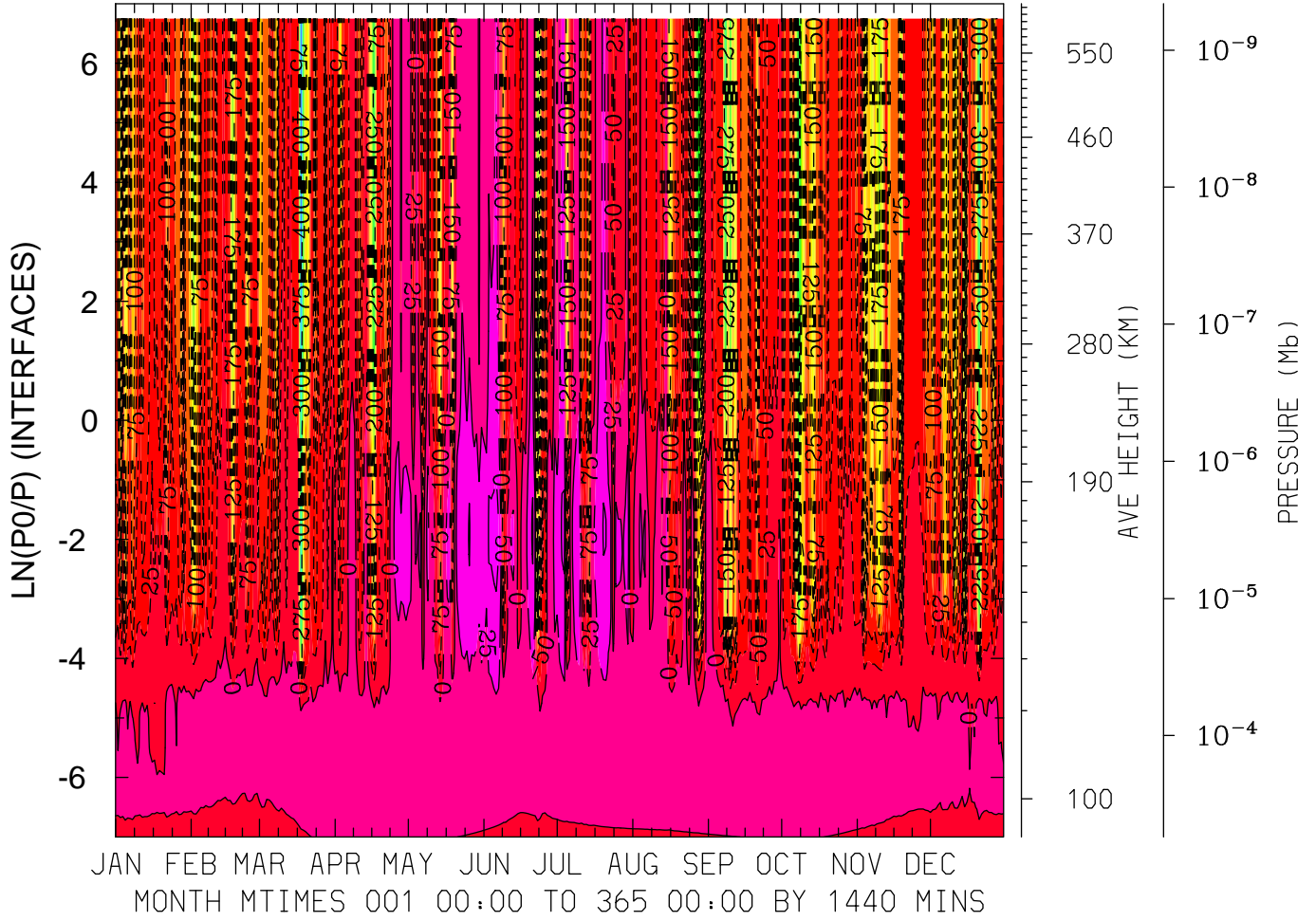
MIN,MAX= -3.8546E+02 1.1443E+02 INTERVAL= 4.0000E+01
FIRST: tiegcm2.0_res2.5_2015_prim_001.nc
LAST: tiegcm2.0_res2.5_2015_prim_019.nc

NEUTRAL ZONAL WIND (M/S)
LAT=-61.25 LOCAL TIME=12.00



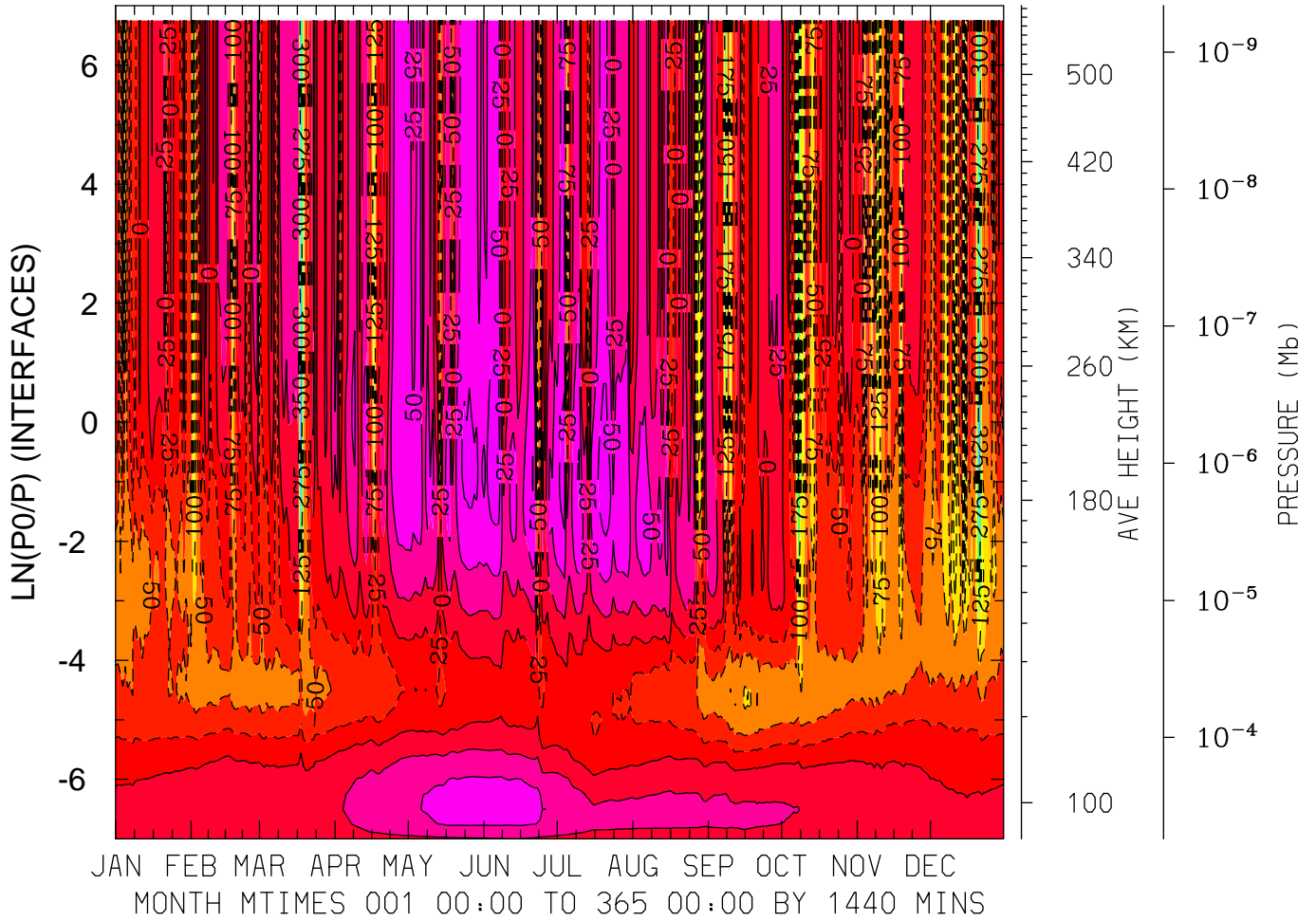
MIN,MAX= -4.8757E+02 7.9866E+01 INTERVAL= 4.0000E+01
FIRST: tiegcm2.0_res2.5_2015_prim_001.nc
LAST: tiegcm2.0_res2.5_2015_prim_019.nc

NEUTRAL ZONAL WIND (M/S)
 LAT=-61.25 (ZONAL MEANS)



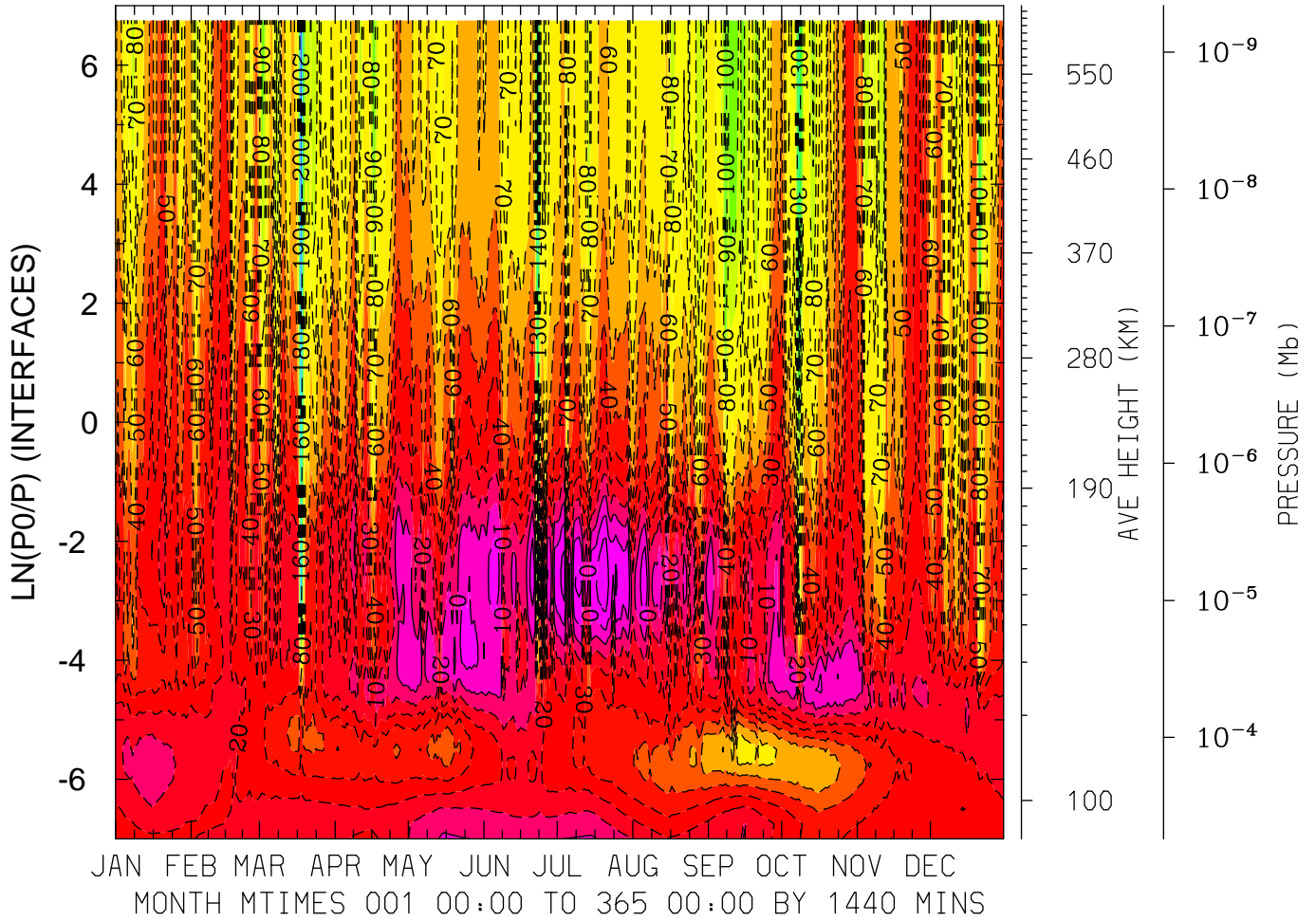
MIN,MAX= -4.0735E+02 5.7338E+01 INTERVAL= 2.5000E+01
 FIRST: tiegcm2.0_res2.5_2015_prim_001.nc
 LAST: tiegcm2.0_res2.5_2015_prim_019.nc

NEUTRAL ZONAL WIND (M/S)
LAT=-41.25 LOCAL TIME= 0.00



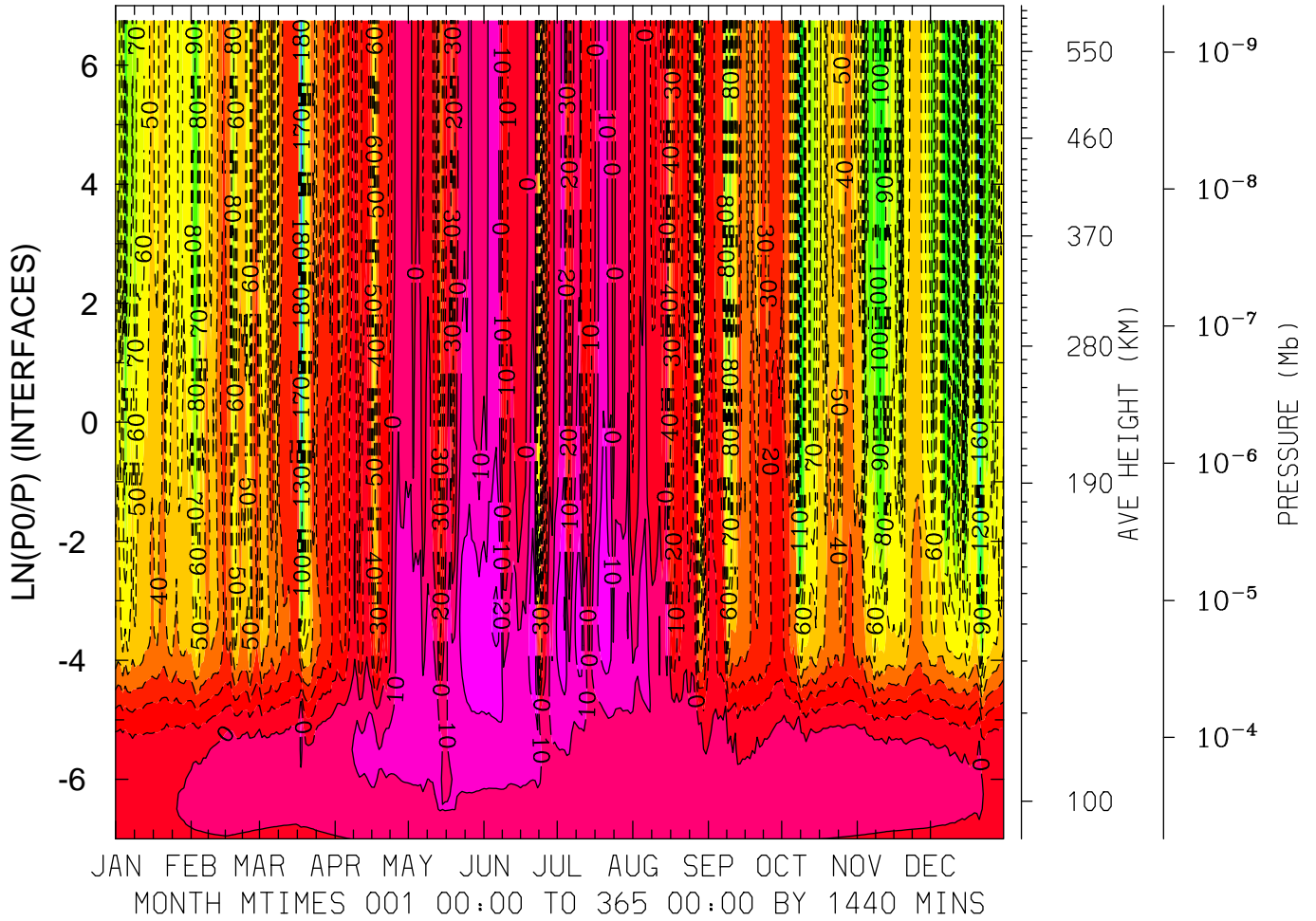
MIN,MAX= -3.6739E+02 8.7082E+01 INTERVAL= 2.5000E+01
FIRST: tiegcm2.0_res2.5_2015_prim_001.nc
LAST: tiegcm2.0_res2.5_2015_prim_019.nc

NEUTRAL ZONAL WIND (M/S)
LAT=-41.25 LOCAL TIME=12.00



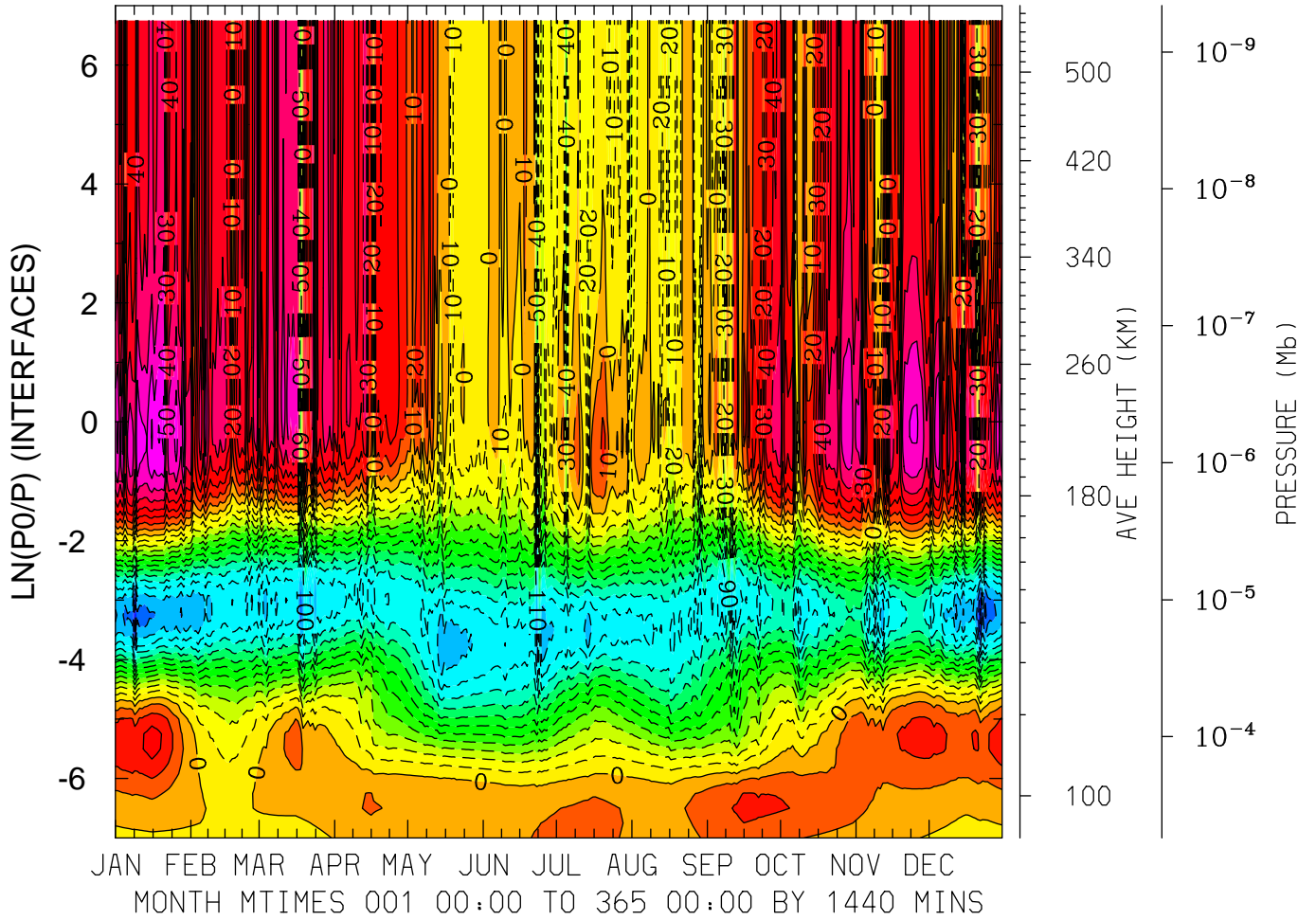
MIN,MAX= -2.0403E+02 2.8201E+01 INTERVAL= 1.0000E+01
FIRST: tiegcm2.0_res2.5_2015_prim_001.nc
LAST: tiegcm2.0_res2.5_2015_prim_019.nc

NEUTRAL ZONAL WIND (M/S)
LAT=-41.25 (ZONAL MEANS)



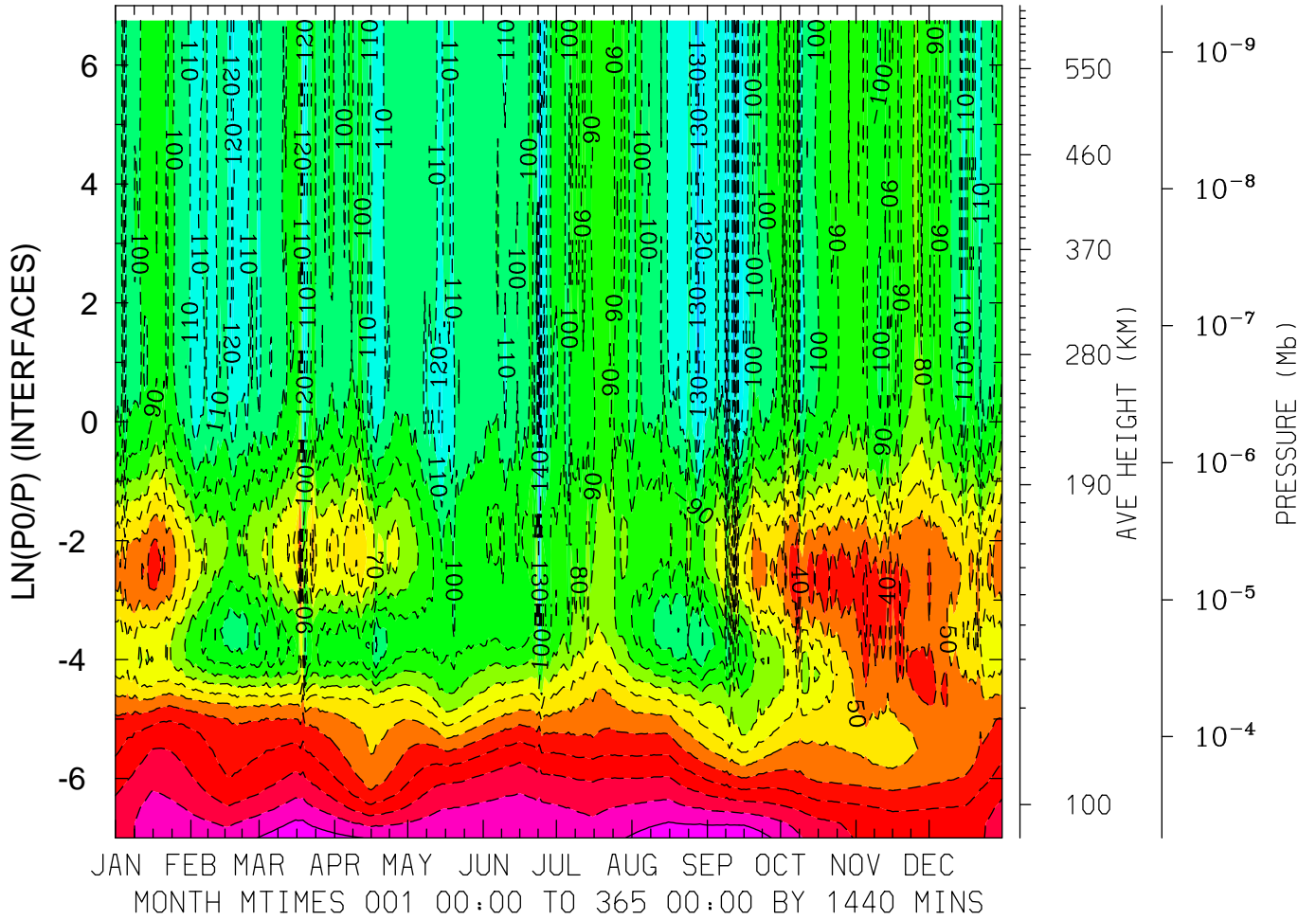
MIN,MAX= -1.8556E+02 3.1269E+01 INTERVAL= 1.0000E+01
FIRST: tiegcm2.0_res2.5_2015_prim_001.nc
LAST: tiegcm2.0_res2.5_2015_prim_019.nc

NEUTRAL ZONAL WIND (M/S)
LAT= -1.25 LOCAL TIME= 0.00



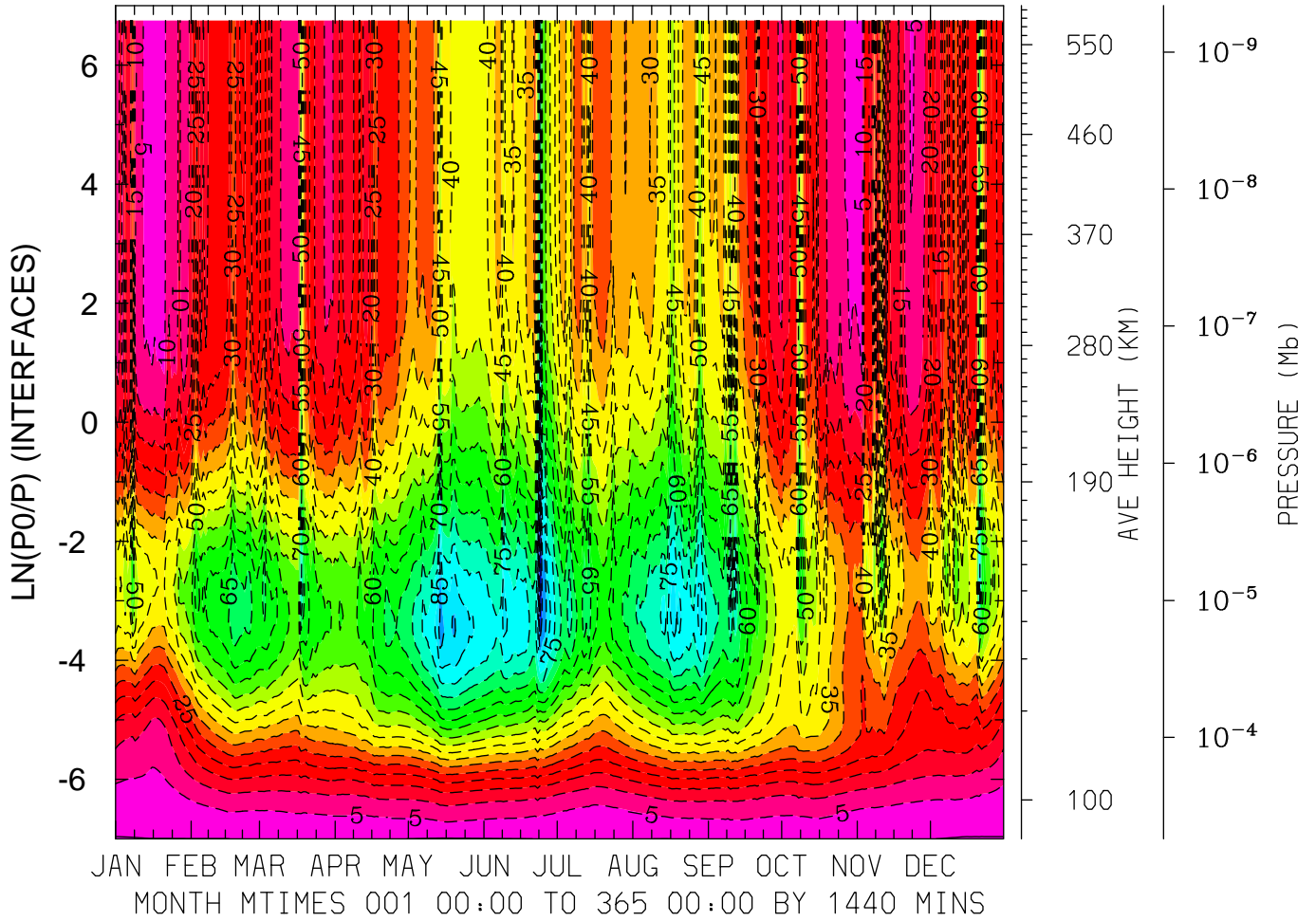
MIN,MAX= -1.4579E+02 8.3204E+01 INTERVAL= 1.0000E+01
FIRST: tiegcm2.0_res2.5_2015_prim_001.nc
LAST: tiegcm2.0_res2.5_2015_prim_019.nc

NEUTRAL ZONAL WIND (M/S)
LAT= -1.25 LOCAL TIME=12.00



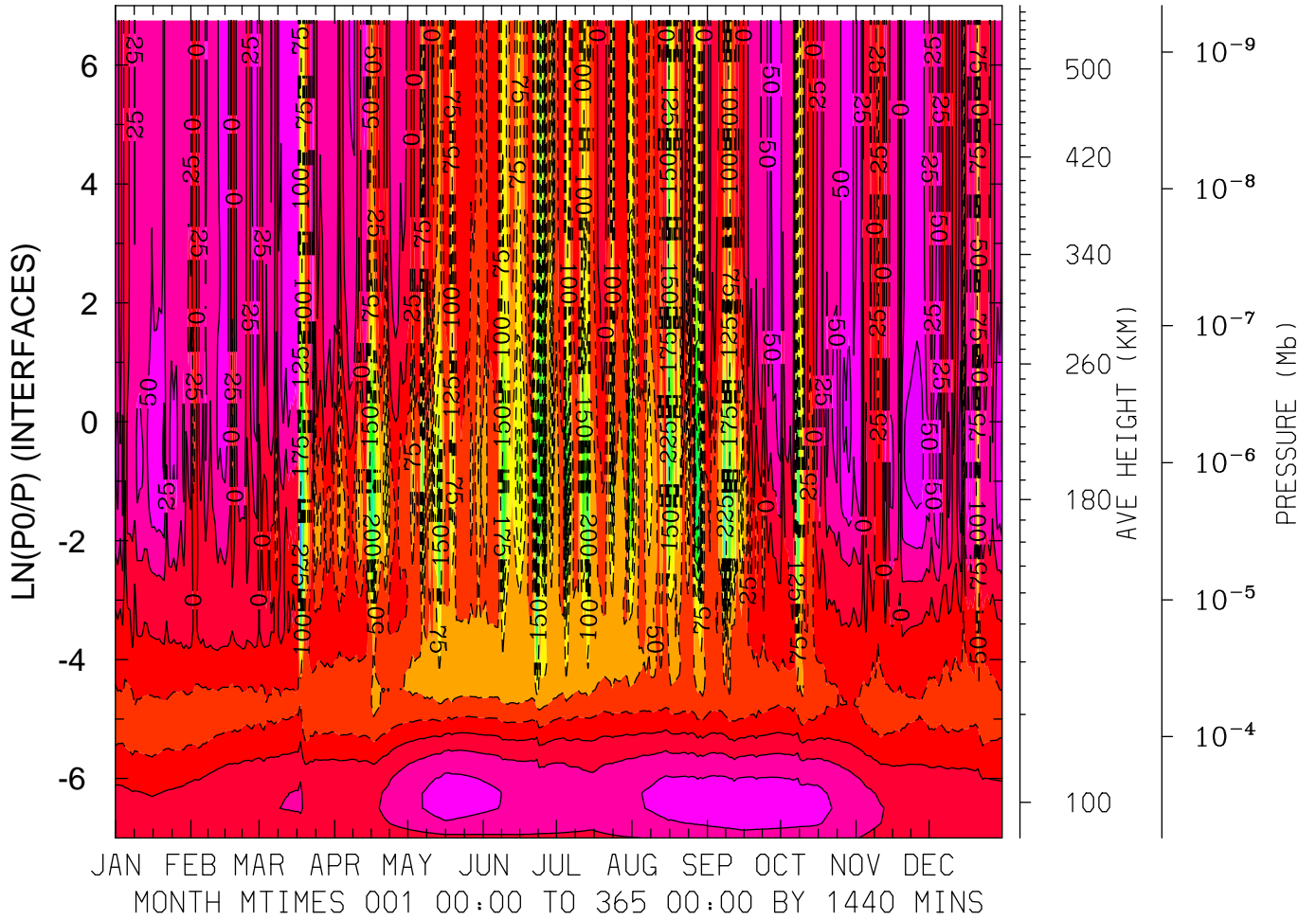
MIN,MAX= -1.4752E+02 9.4931E+00 INTERVAL= 1.0000E+01
FIRST: tiegcm2.0_res2.5_2015_prim_001.nc
LAST: tiegcm2.0_res2.5_2015_prim_019.nc

NEUTRAL ZONAL WIND (M/S)
LAT= -1.25 (ZONAL MEANS)



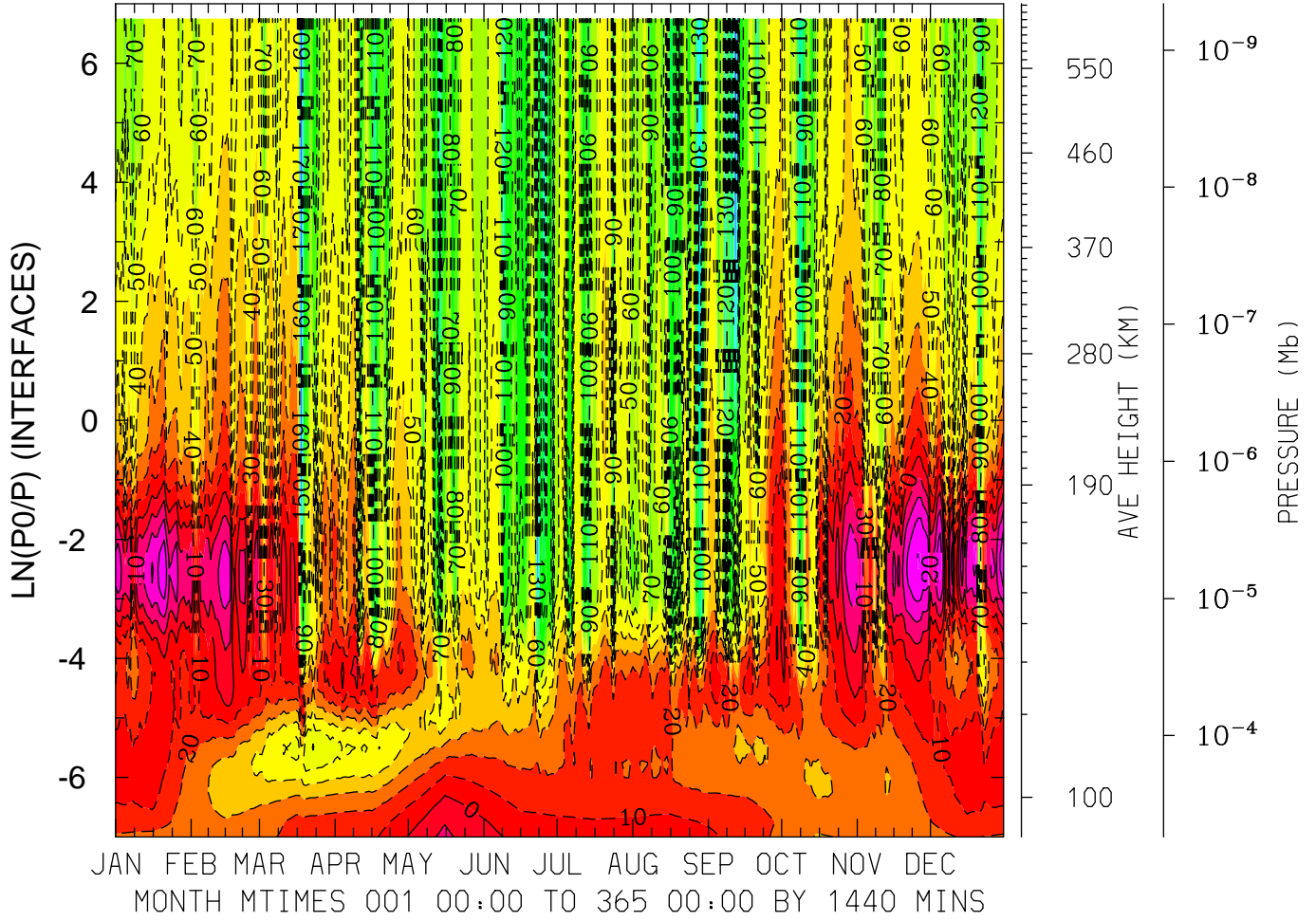
MIN,MAX= -9.8859E+01 2.5644E-01 INTERVAL= 5.0000E+00
FIRST: tiegcm2.0_res2.5_2015_prim_001.nc
LAST: tiegcm2.0_res2.5_2015_prim_019.nc

NEUTRAL ZONAL WIND (M/S)
 LAT= 38.75 LOCAL TIME= 0.00

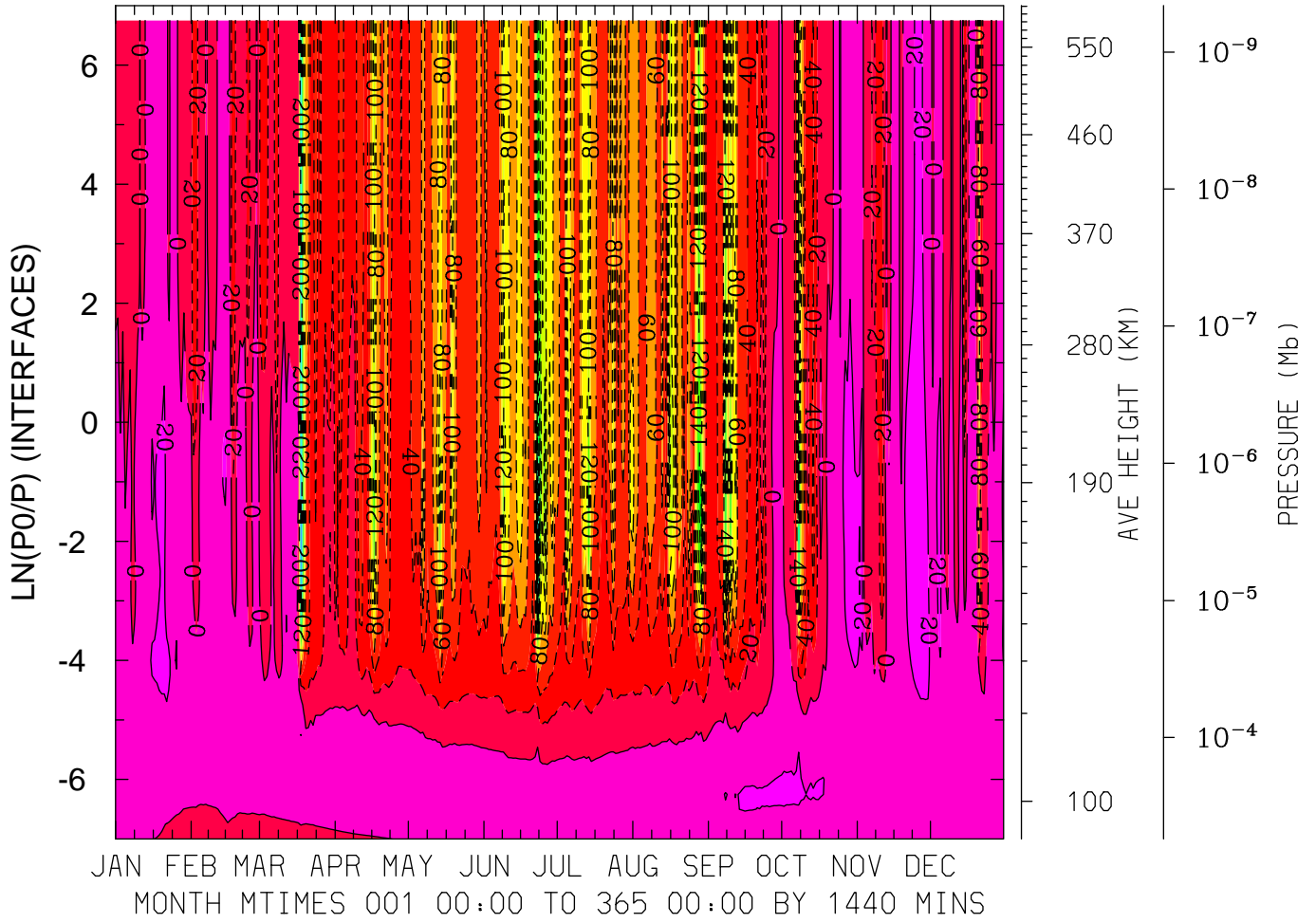


MIN,MAX= -3.4699E+02 9.0083E+01 INTERVAL= 2.5000E+01
 FIRST: tiegcm2.0_res2.5_2015_prim_001.nc
 LAST: tiegcm2.0_res2.5_2015_prim_019.nc

NEUTRAL ZONAL WIND (M/S)
LAT= 38.75 LOCAL TIME=12.00

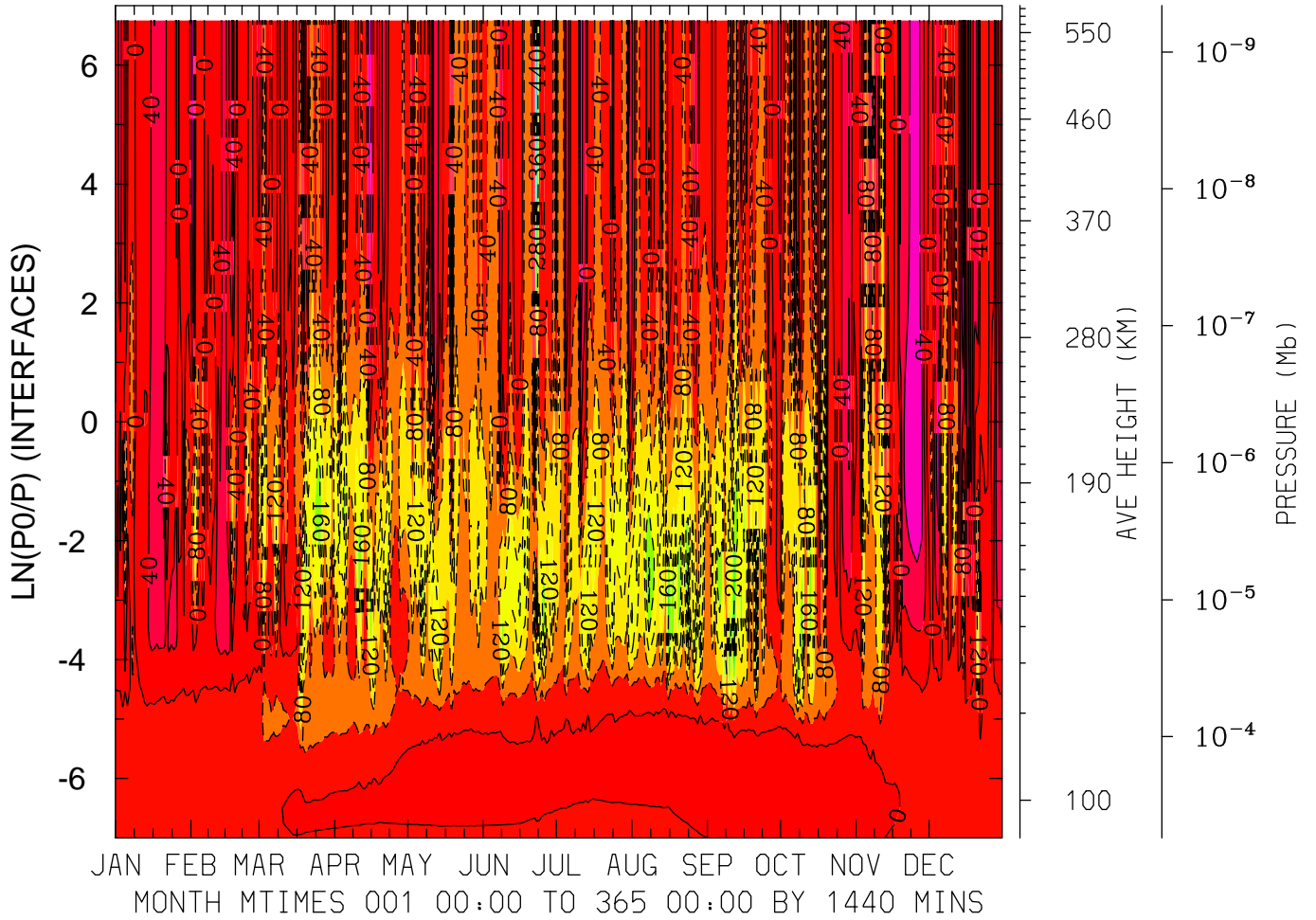


NEUTRAL ZONAL WIND (M/S)
LAT= 38.75 (ZONAL MEANS)



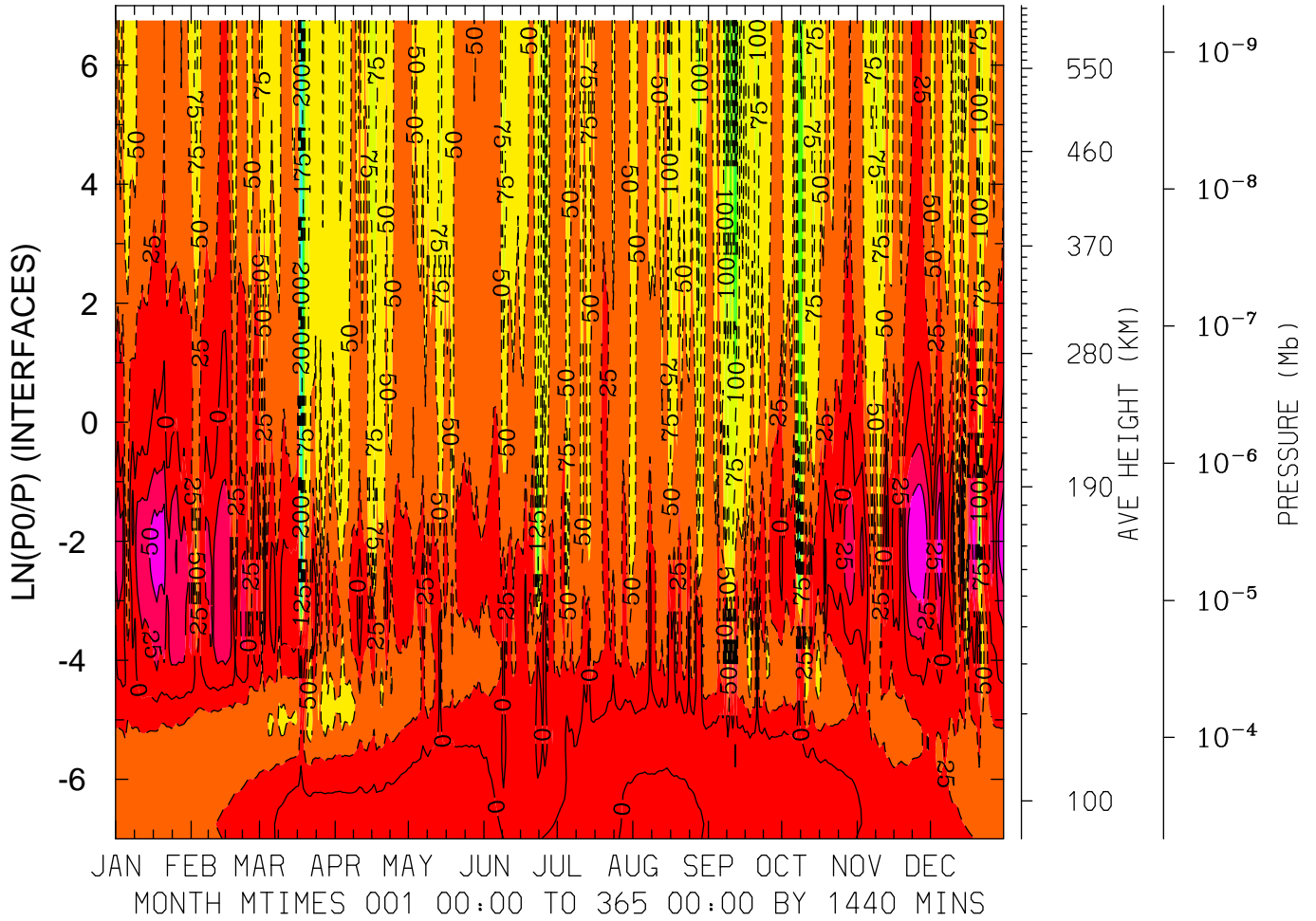
MIN,MAX= -2.4729E+02 3.1472E+01 INTERVAL= 2.0000E+01
FIRST: tiegcm2.0_res2.5_2015_prim_001.nc
LAST: tiegcm2.0_res2.5_2015_prim_019.nc

NEUTRAL ZONAL WIND (M/S)
LAT= 58.75 LOCAL TIME= 0.00



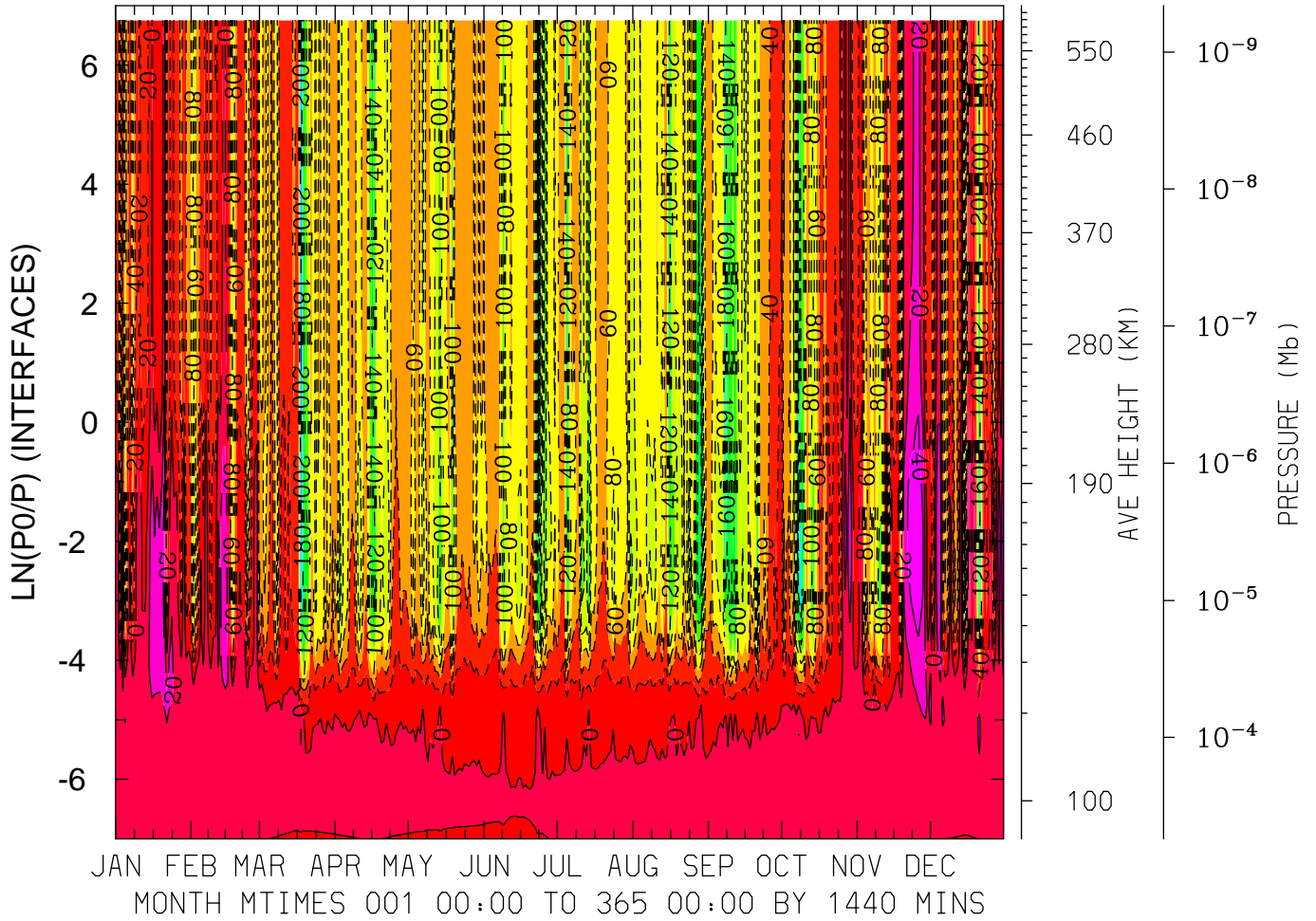
MIN,MAX= -4.5075E+02 1.3746E+02 INTERVAL= 4.0000E+01
FIRST: tiegcm2.0_res2.5_2015_prim_001.nc
LAST: tiegcm2.0_res2.5_2015_prim_019.nc

NEUTRAL ZONAL WIND (M/S)
 LAT= 58.75 LOCAL TIME=12.00



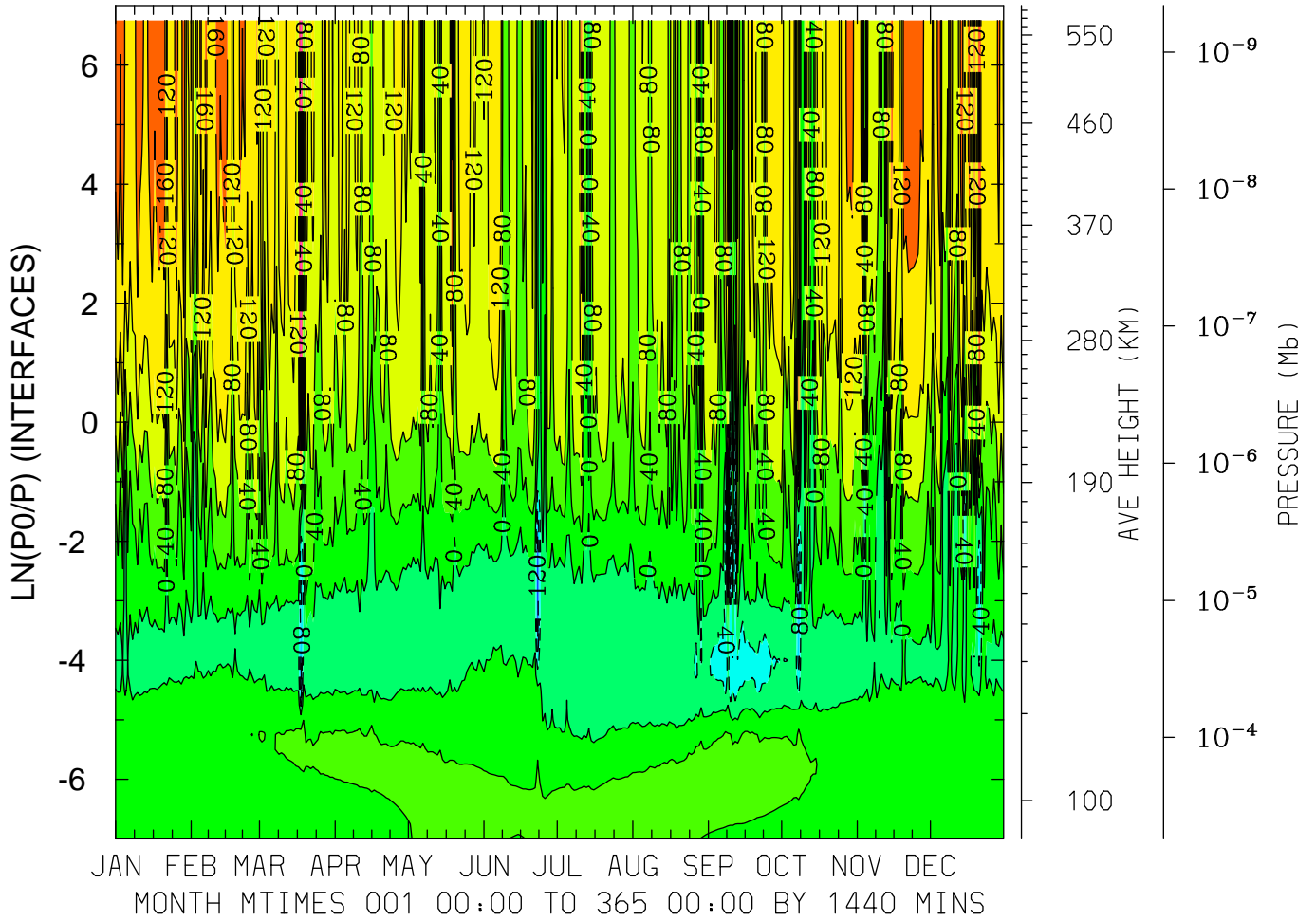
MIN,MAX= -2.4646E+02 7.3768E+01 INTERVAL= 2.5000E+01
 FIRST: tiegcm2.0_res2.5_2015_prim_001.nc
 LAST: tiegcm2.0_res2.5_2015_prim_019.nc

NEUTRAL ZONAL WIND (M/S)
LAT= 58.75 (ZONAL MEANS)



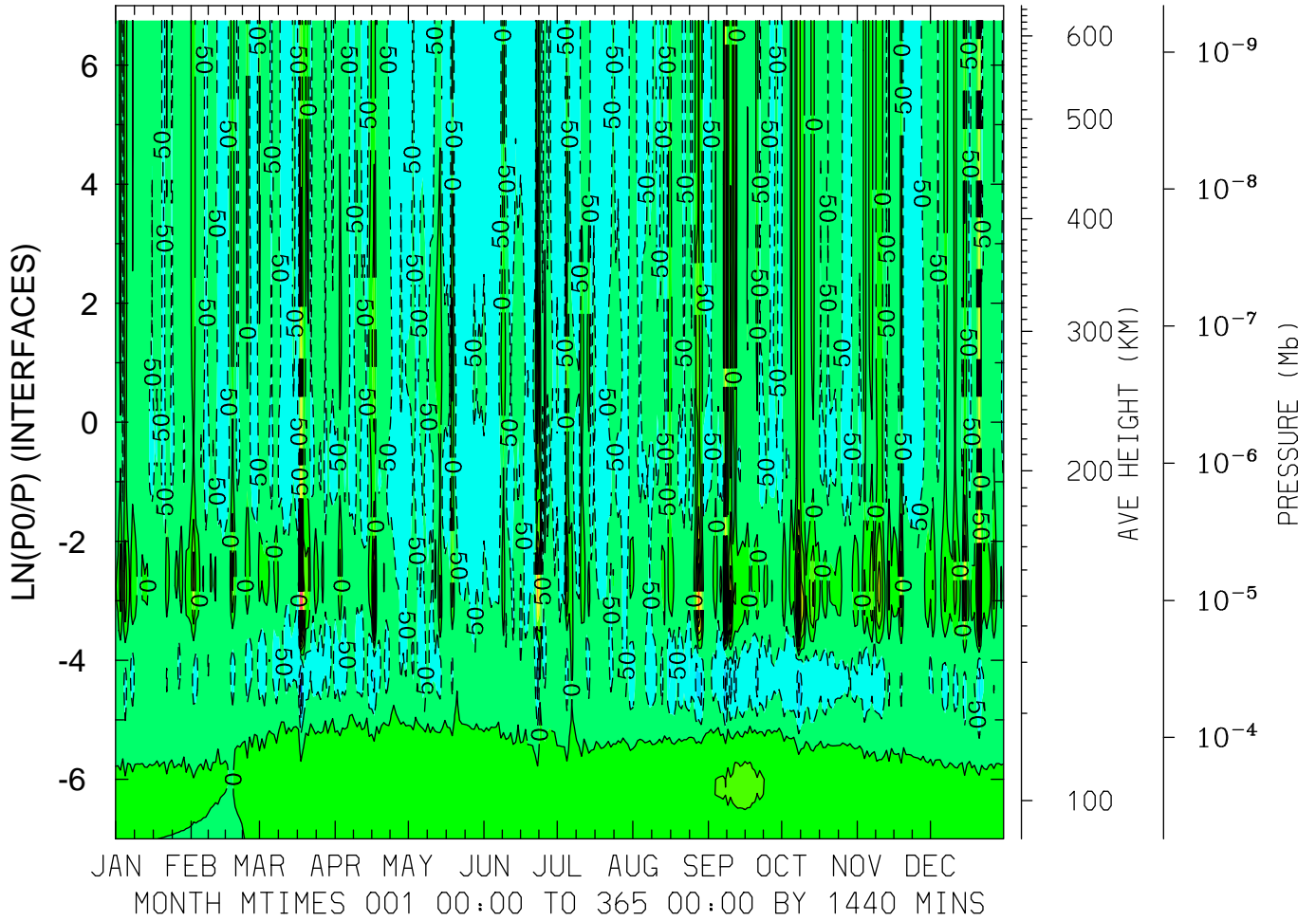
MIN,MAX= -2.2035E+02 5.9703E+01 INTERVAL= 2.0000E+01
FIRST: tiegcm2.0_res2.5_2015_prim_001.nc
LAST: tiegcm2.0_res2.5_2015_prim_019.nc

NEUTRAL MERIDIONAL WIND (M/S)
LAT=-61.25 LOCAL TIME= 0.00



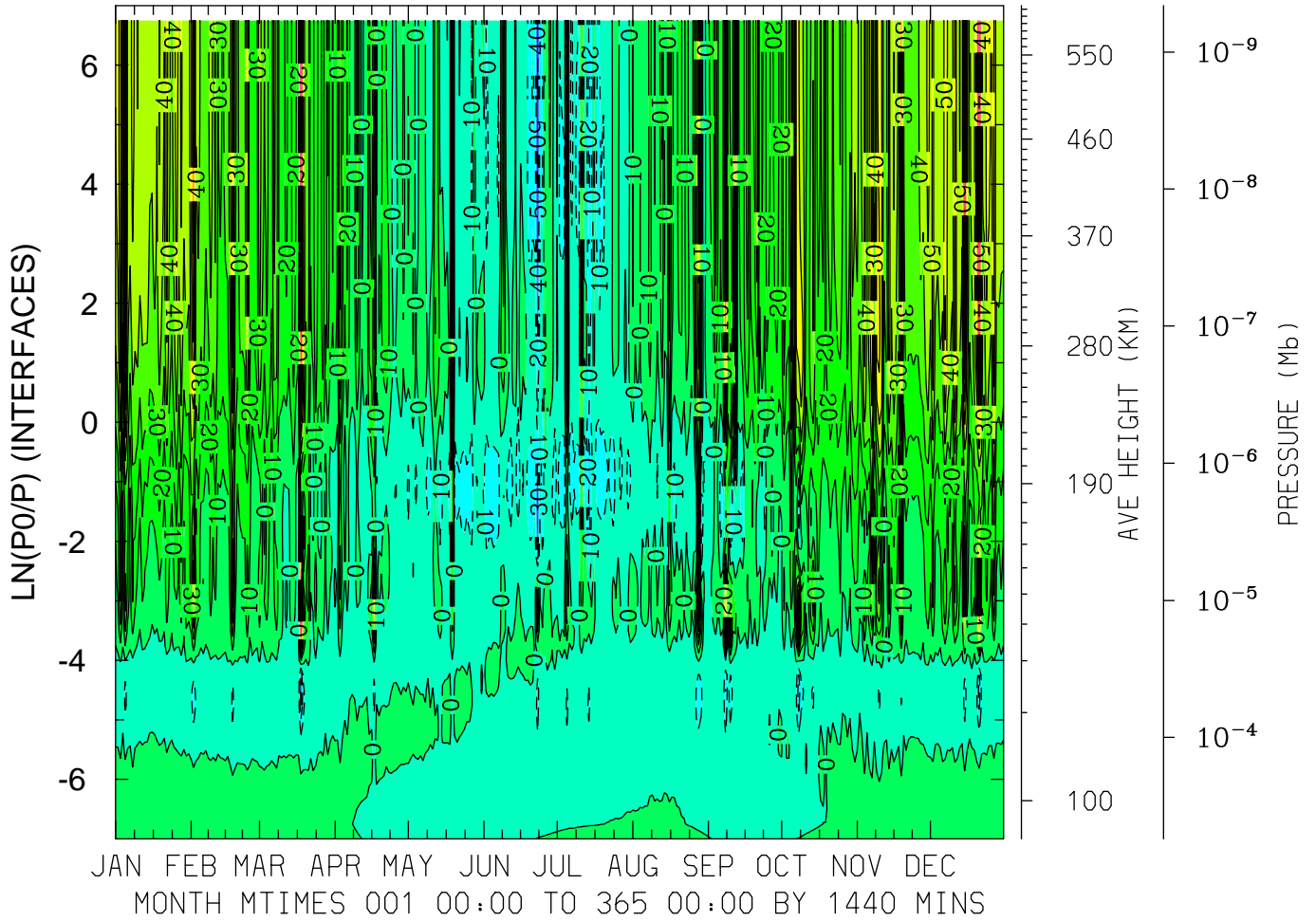
MIN,MAX= -1.5495E+02 3.6004E+02 INTERVAL= 4.0000E+01
FIRST: tiegcm2.0_res2.5_2015_prim_001.nc
LAST: tiegcm2.0_res2.5_2015_prim_019.nc

NEUTRAL MERIDIONAL WIND (M/S)
LAT=-61.25 LOCAL TIME=12.00



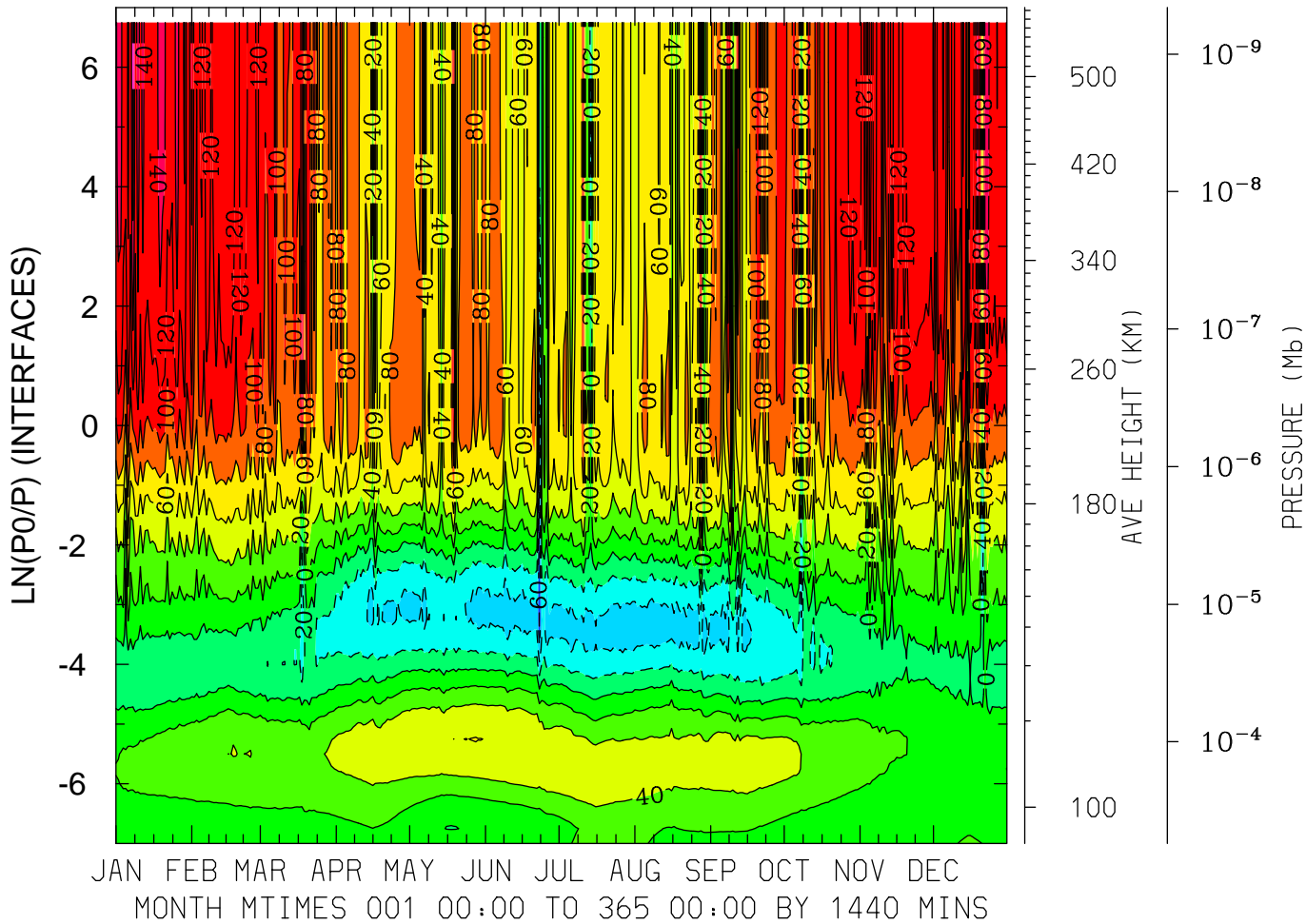
MIN,MAX= -1.8696E+02 4.3677E+02 INTERVAL= 5.0000E+01
FIRST: tiegcm2.0_res2.5_2015_prim_001.nc
LAST: tiegcm2.0_res2.5_2015_prim_019.nc

NEUTRAL MERIDIONAL WIND (M/S)
LAT=-61.25 (ZONAL MEANS)



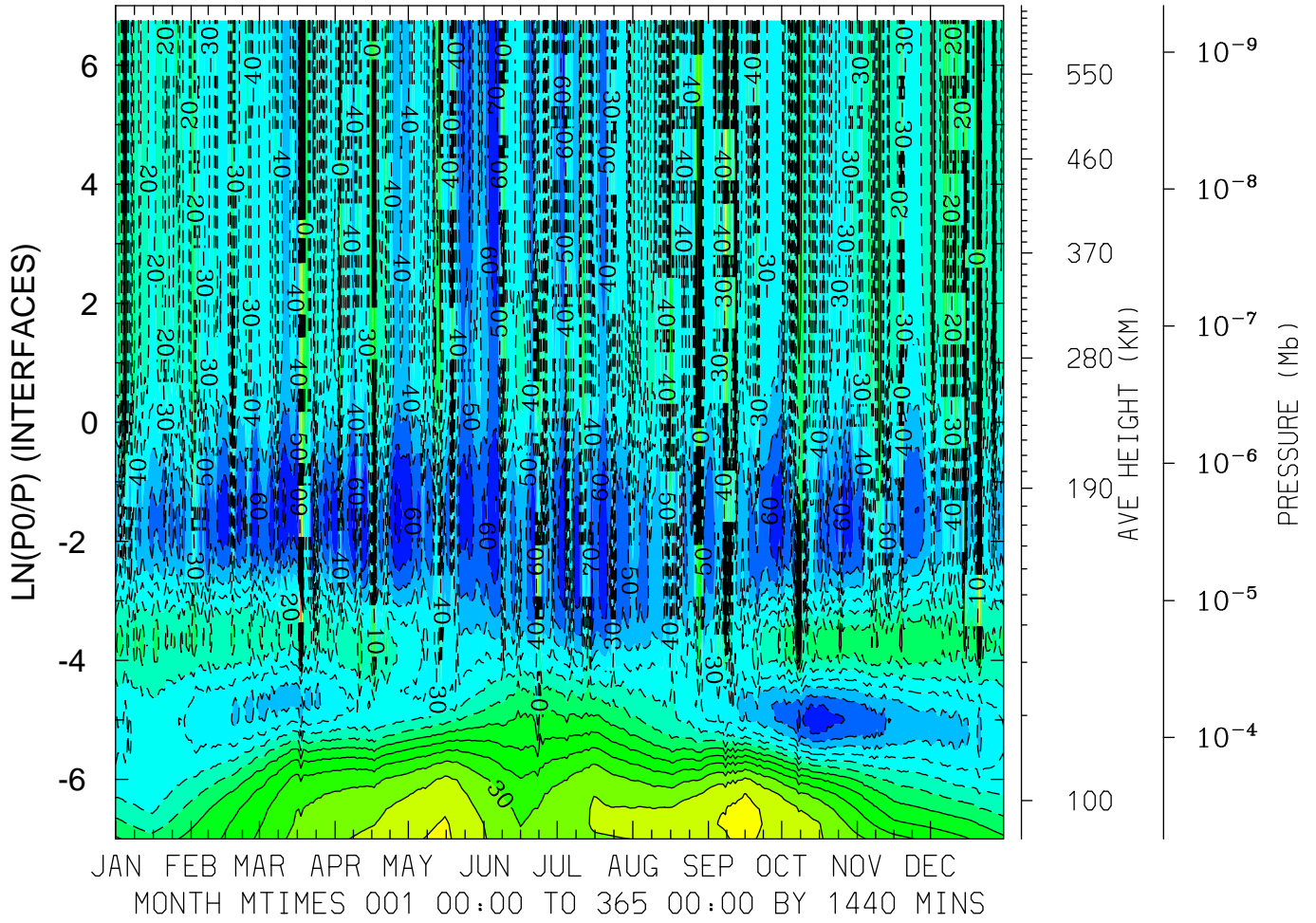
MIN,MAX= -5.8980E+01 1.4284E+02 INTERVAL= 1.0000E+01
FIRST: tiegcm2.0_res2.5_2015_prim_001.nc
LAST: tiegcm2.0_res2.5_2015_prim_019.nc

NEUTRAL MERIDIONAL WIND (M/S)
LAT=-41.25 LOCAL TIME= 0.00



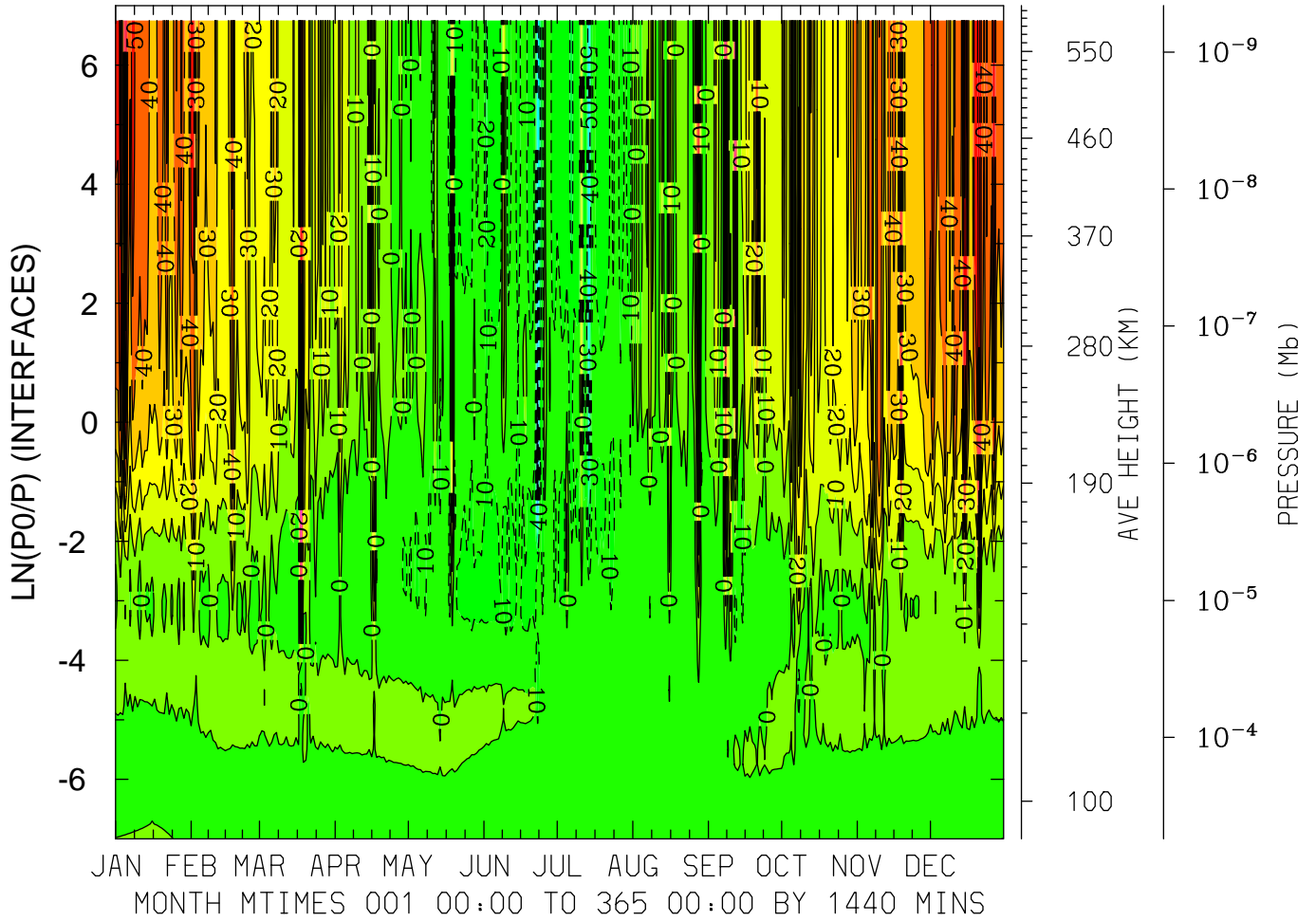
MIN,MAX= -7.8362E+01 1.6941E+02 INTERVAL= 2.0000E+01
FIRST: tiegcm2.0_res2.5_2015_prim_001.nc
LAST: tiegcm2.0_res2.5_2015_prim_019.nc

NEUTRAL MERIDIONAL WIND (M/S)
LAT=-41.25 LOCAL TIME=12.00



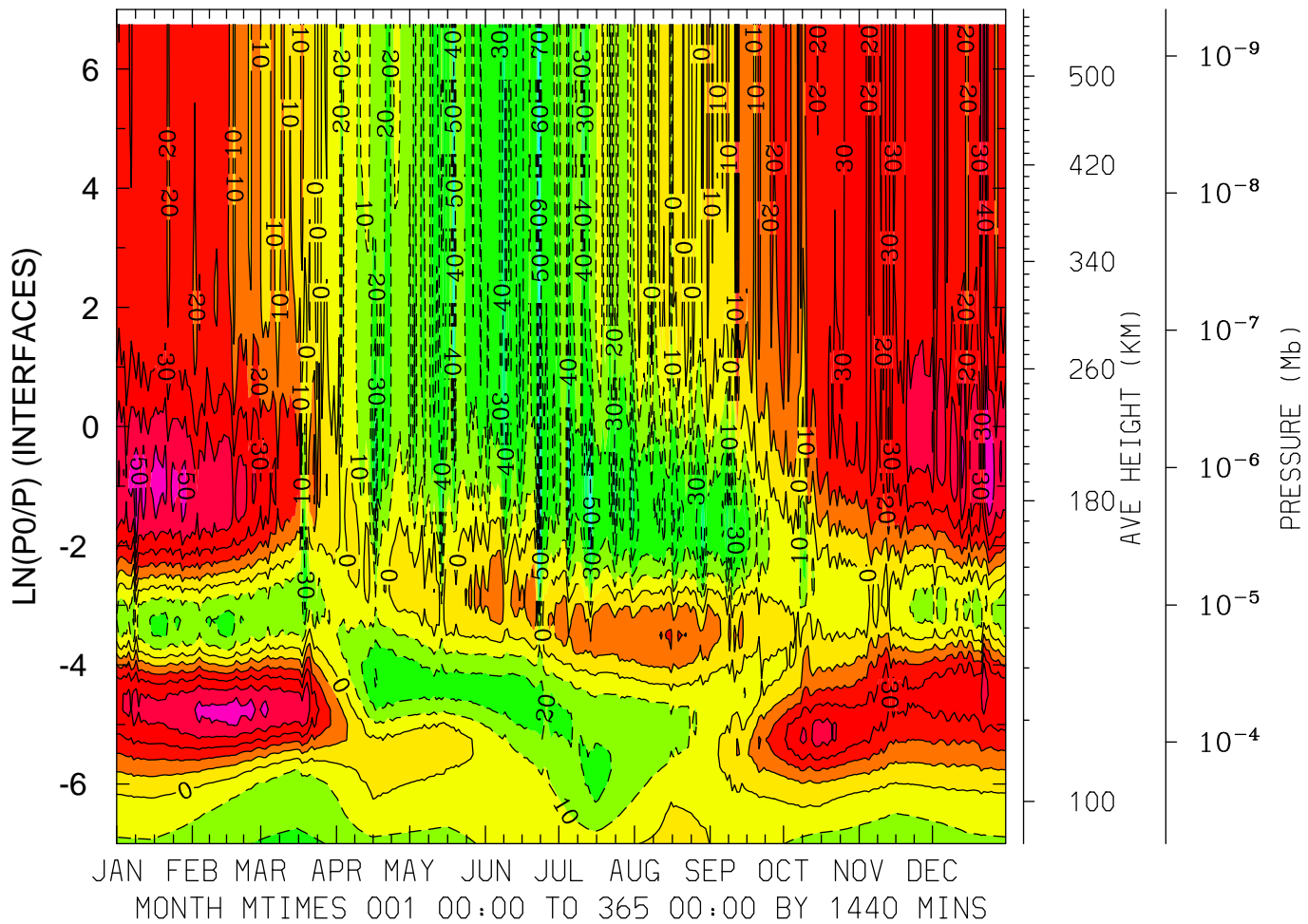
MIN,MAX= -7.4811E+01 1.5382E+02 INTERVAL= 1.0000E+01
FIRST: tiegcm2.0_res2.5_2015_prim_001.nc
LAST: tiegcm2.0_res2.5_2015_prim_019.nc

NEUTRAL MERIDIONAL WIND (M/S)
LAT=-41.25 (ZONAL MEANS)



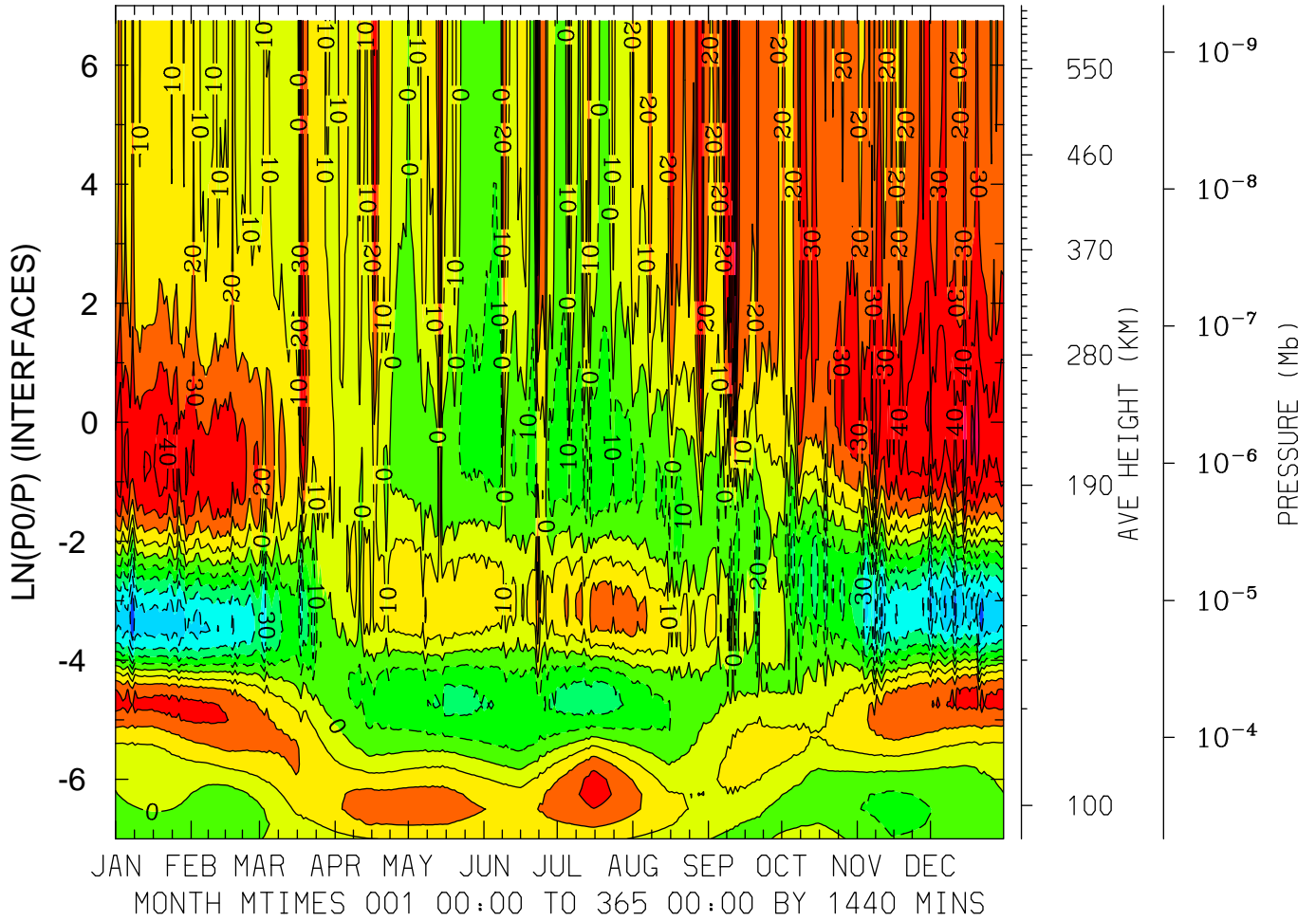
MIN,MAX= -8.5925E+01 1.0083E+02 INTERVAL= 1.0000E+01
FIRST: tiegcm2.0_res2.5_2015_prim_001.nc
LAST: tiegcm2.0_res2.5_2015_prim_019.nc

NEUTRAL MERIDIONAL WIND (M/S)
LAT= -1.25 LOCAL TIME= 0.00



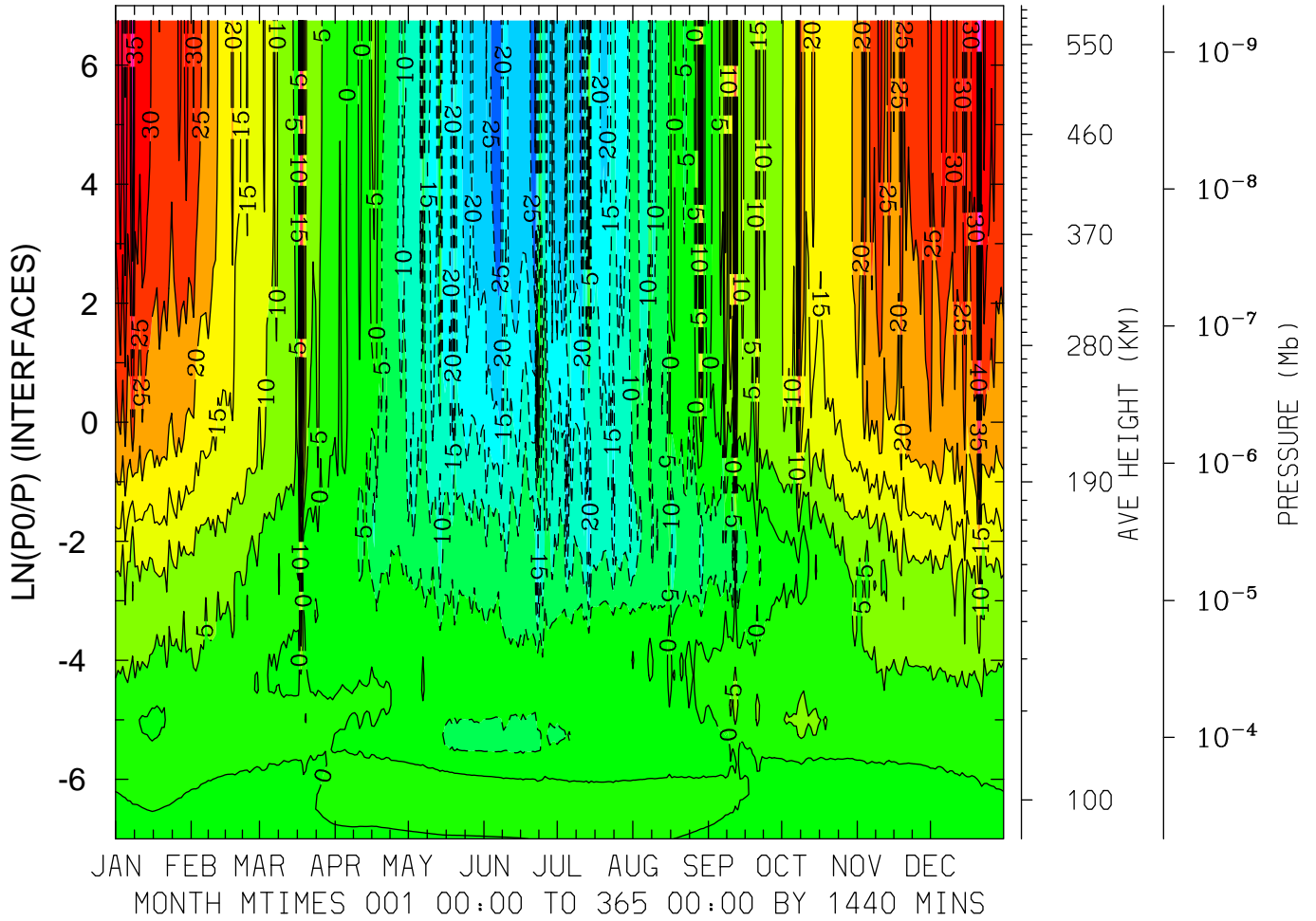
MIN,MAX= -8.8662E+01 6.1174E+01 INTERVAL= 1.0000E+01
FIRST: tiegcm2.0_res2.5_2015_prim_001.nc
LAST: tiegcm2.0_res2.5_2015_prim_019.nc

NEUTRAL MERIDIONAL WIND (M/S)
LAT= -1.25 LOCAL TIME=12.00



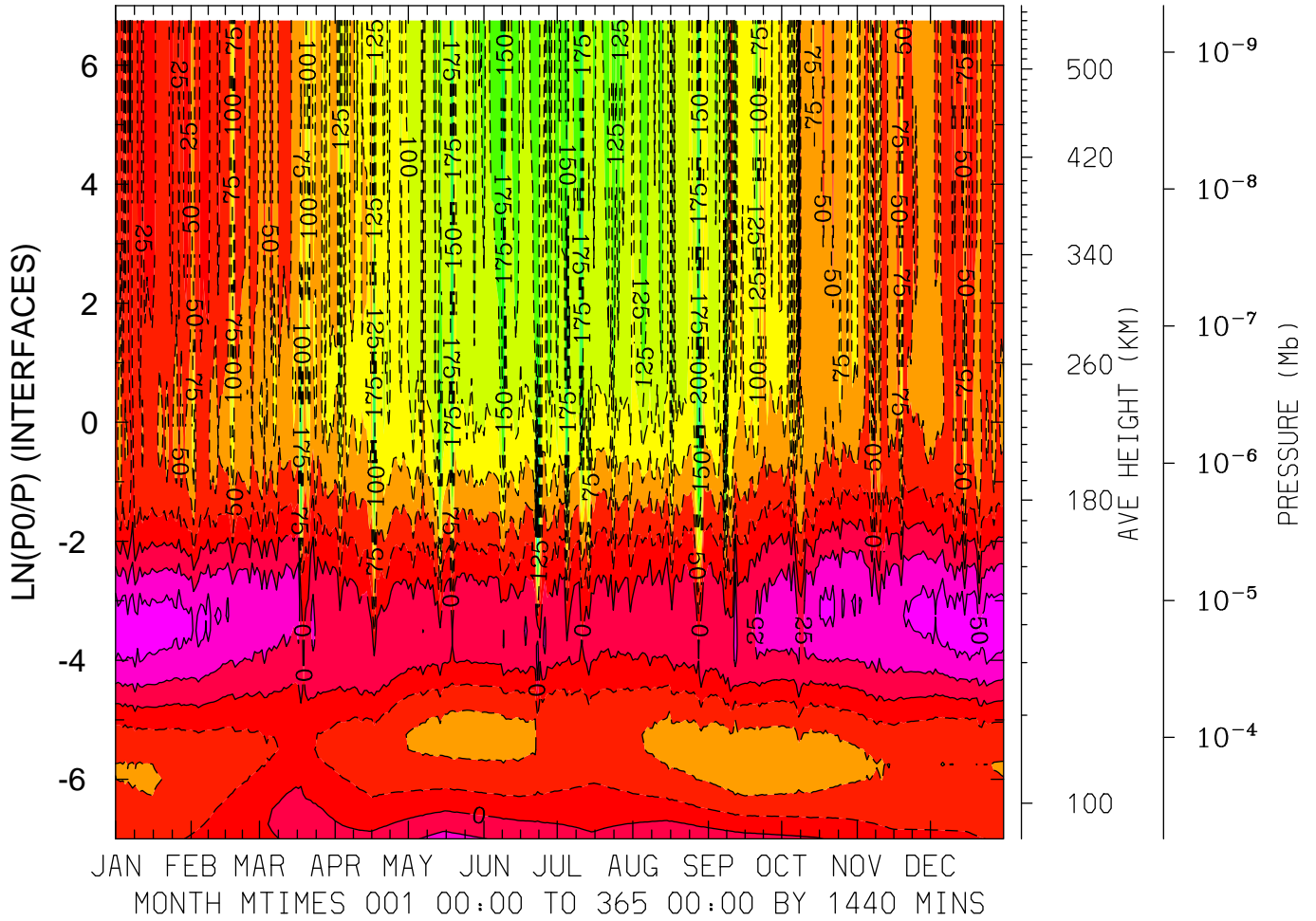
MIN,MAX= -5.9313E+01 6.3713E+01 INTERVAL= 1.0000E+01
FIRST: tiegcm2.0_res2.5_2015_prim_001.nc
LAST: tiegcm2.0_res2.5_2015_prim_019.nc

NEUTRAL MERIDIONAL WIND (M/S)
LAT= -1.25 (ZONAL MEANS)



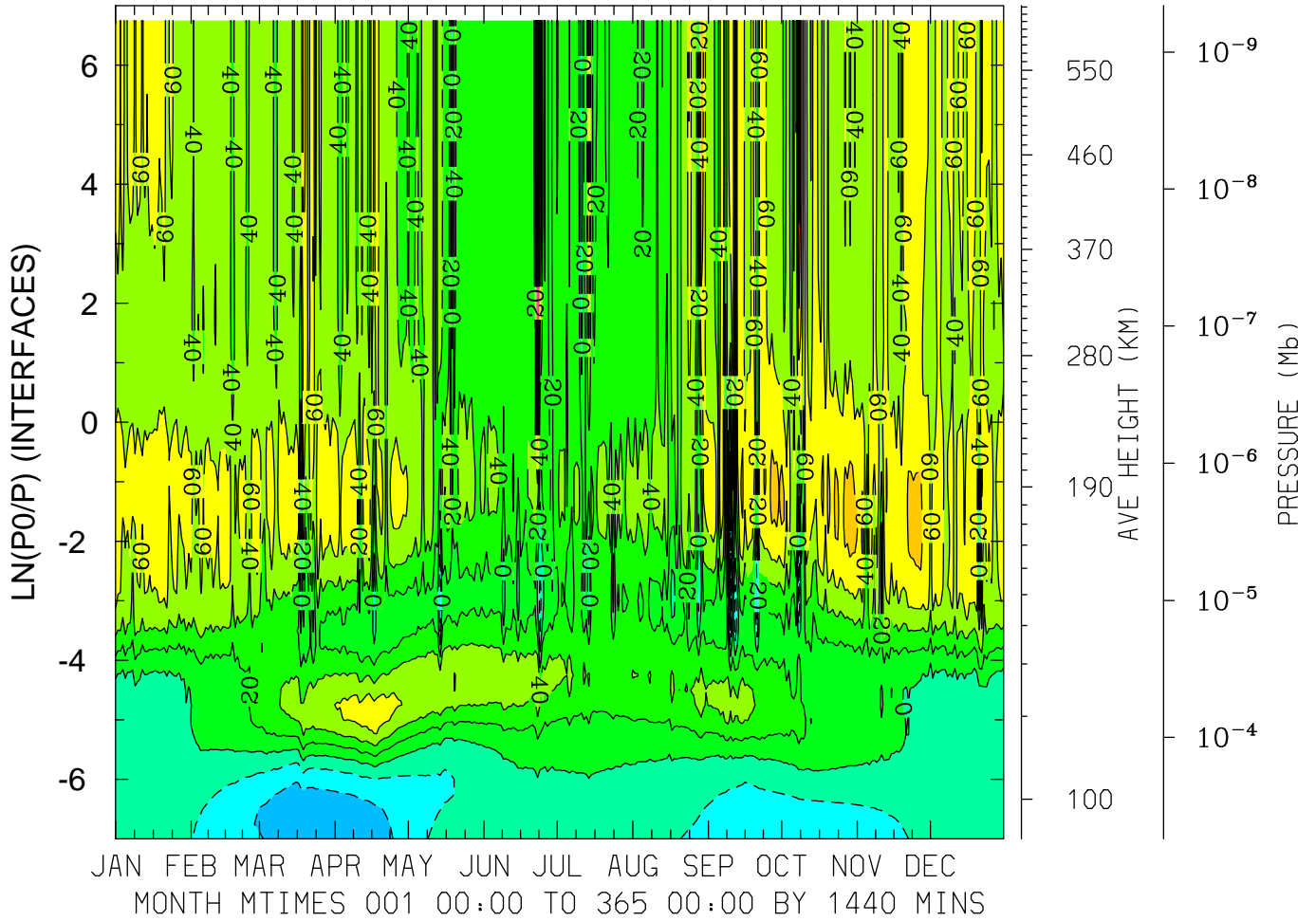
MIN,MAX= -3.0561E+01 5.3636E+01 INTERVAL= 5.0000E+00
FIRST: tiegcm2.0_res2.5_2015_prim_001.nc
LAST: tiegcm2.0_res2.5_2015_prim_019.nc

NEUTRAL MERIDIONAL WIND (M/S)
LAT= 38.75 LOCAL TIME= 0.00



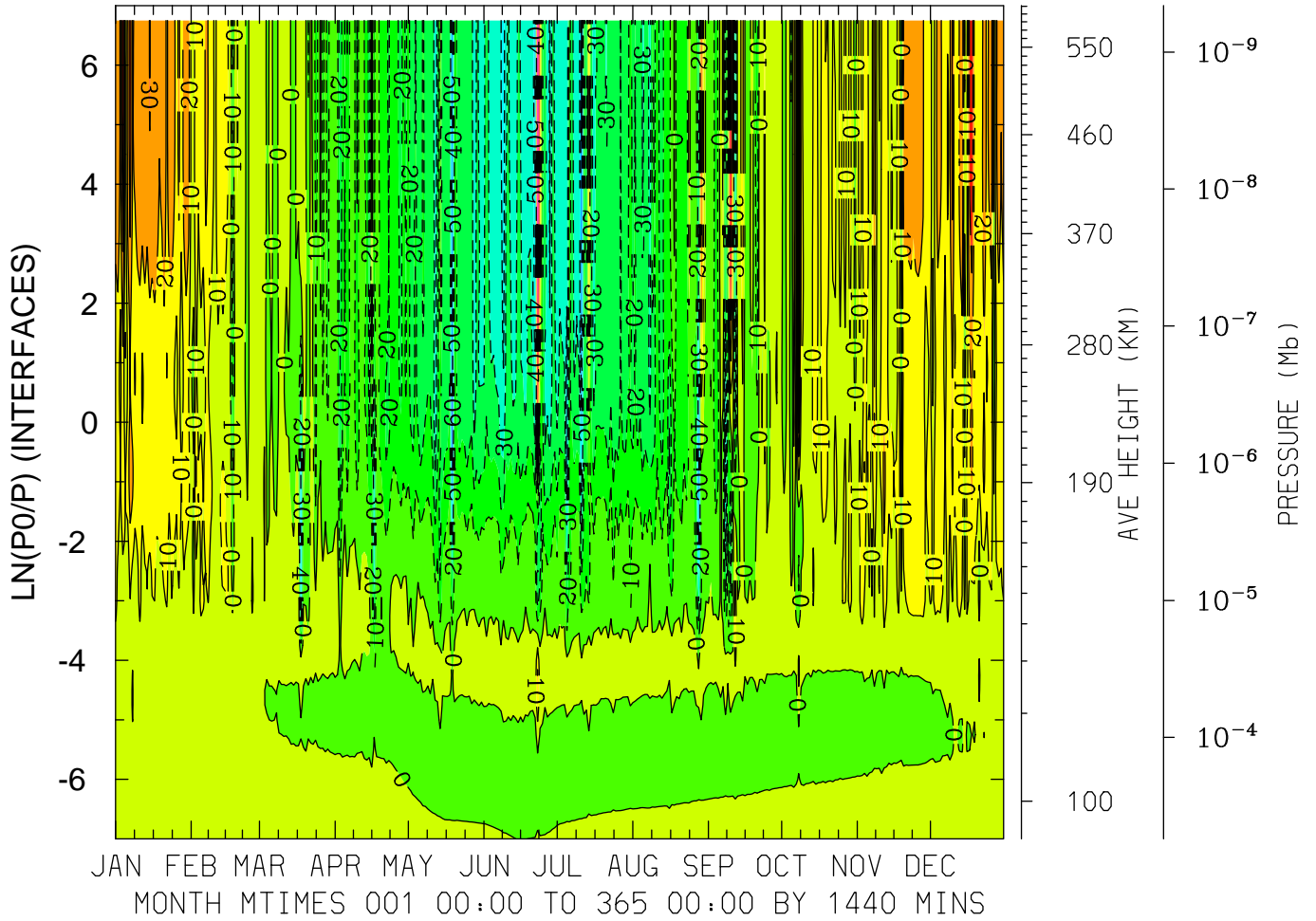
MIN,MAX= -2.7645E+02 6.8084E+01 INTERVAL= 2.5000E+01
FIRST: tiegcm2.0_res2.5_2015_prim_001.nc
LAST: tiegcm2.0_res2.5_2015_prim_019.nc

NEUTRAL MERIDIONAL WIND (M/S)
LAT= 38.75 LOCAL TIME=12.00



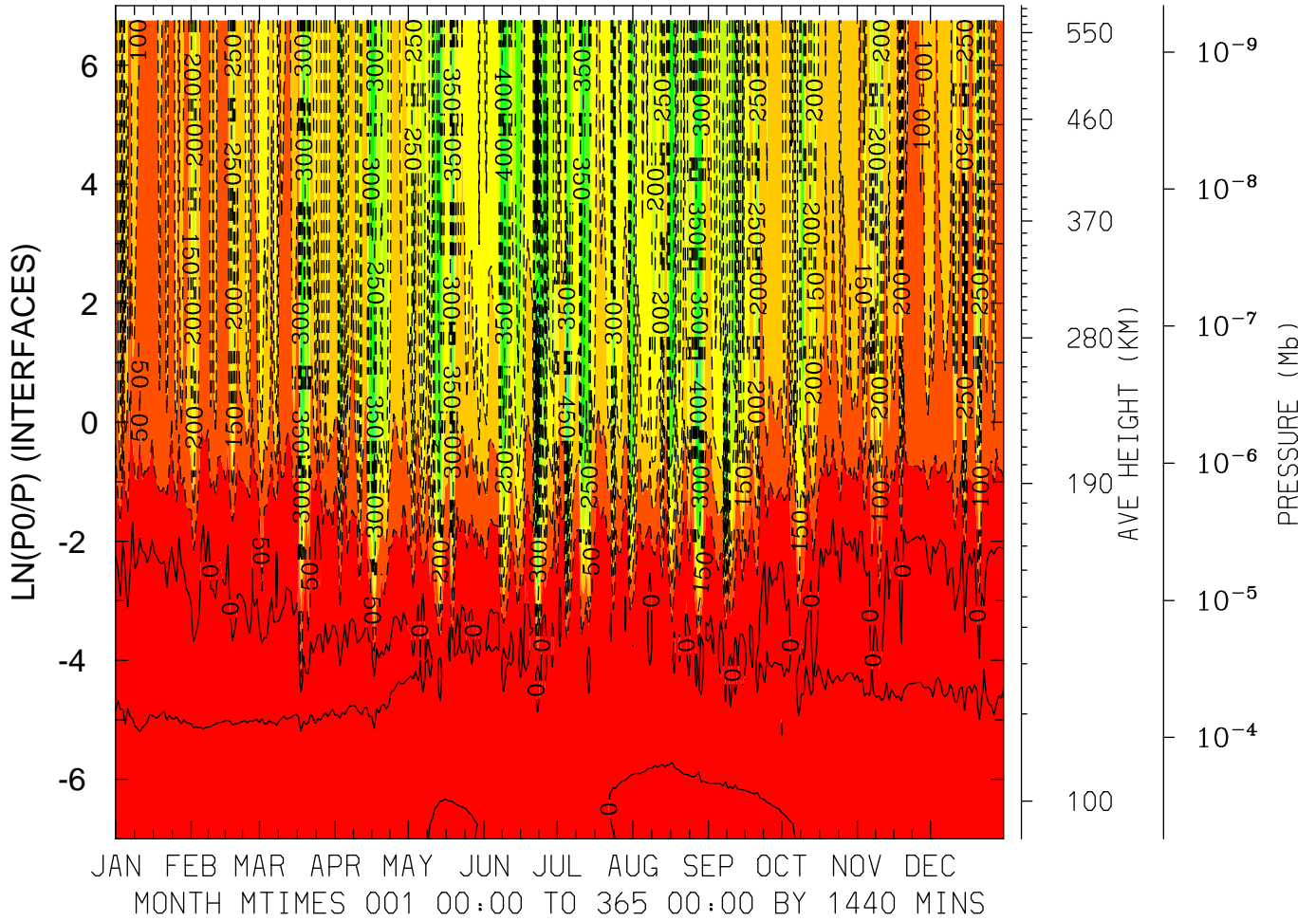
MIN,MAX= -7.6301E+01 1.9849E+02 INTERVAL= 2.0000E+01
FIRST: tiegcm2.0_res2.5_2015_prim_001.nc
LAST: tiegcm2.0_res2.5_2015_prim_019.nc

NEUTRAL MERIDIONAL WIND (M/S)
LAT= 38.75 (ZONAL MEANS)



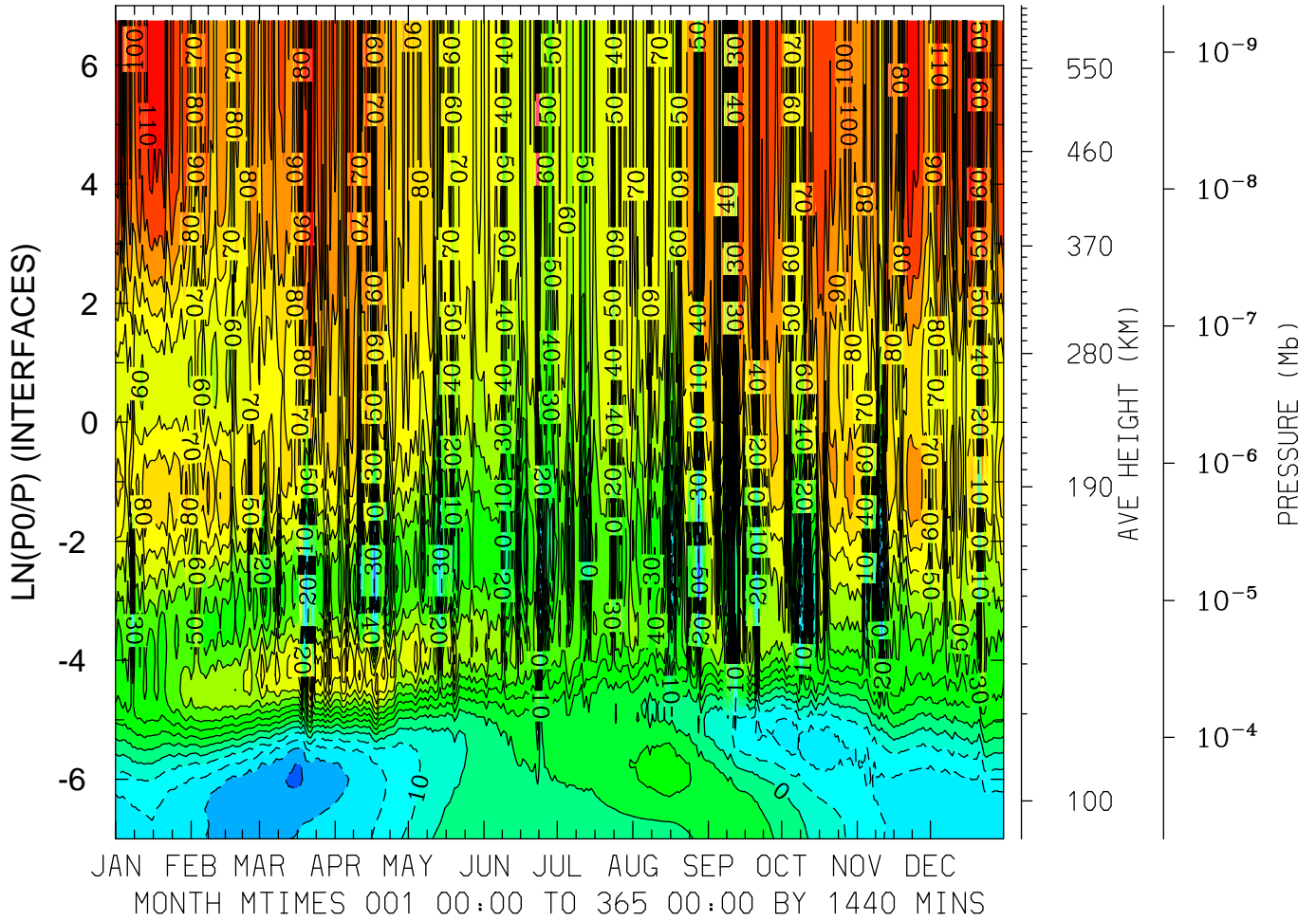
MIN,MAX= -6.3968E+01 7.2220E+01 INTERVAL= 1.0000E+01
FIRST: tiegcm2.0_res2.5_2015_prim_001.nc
LAST: tiegcm2.0_res2.5_2015_prim_019.nc

NEUTRAL MERIDIONAL WIND (M/S)
LAT= 58.75 LOCAL TIME= 0.00



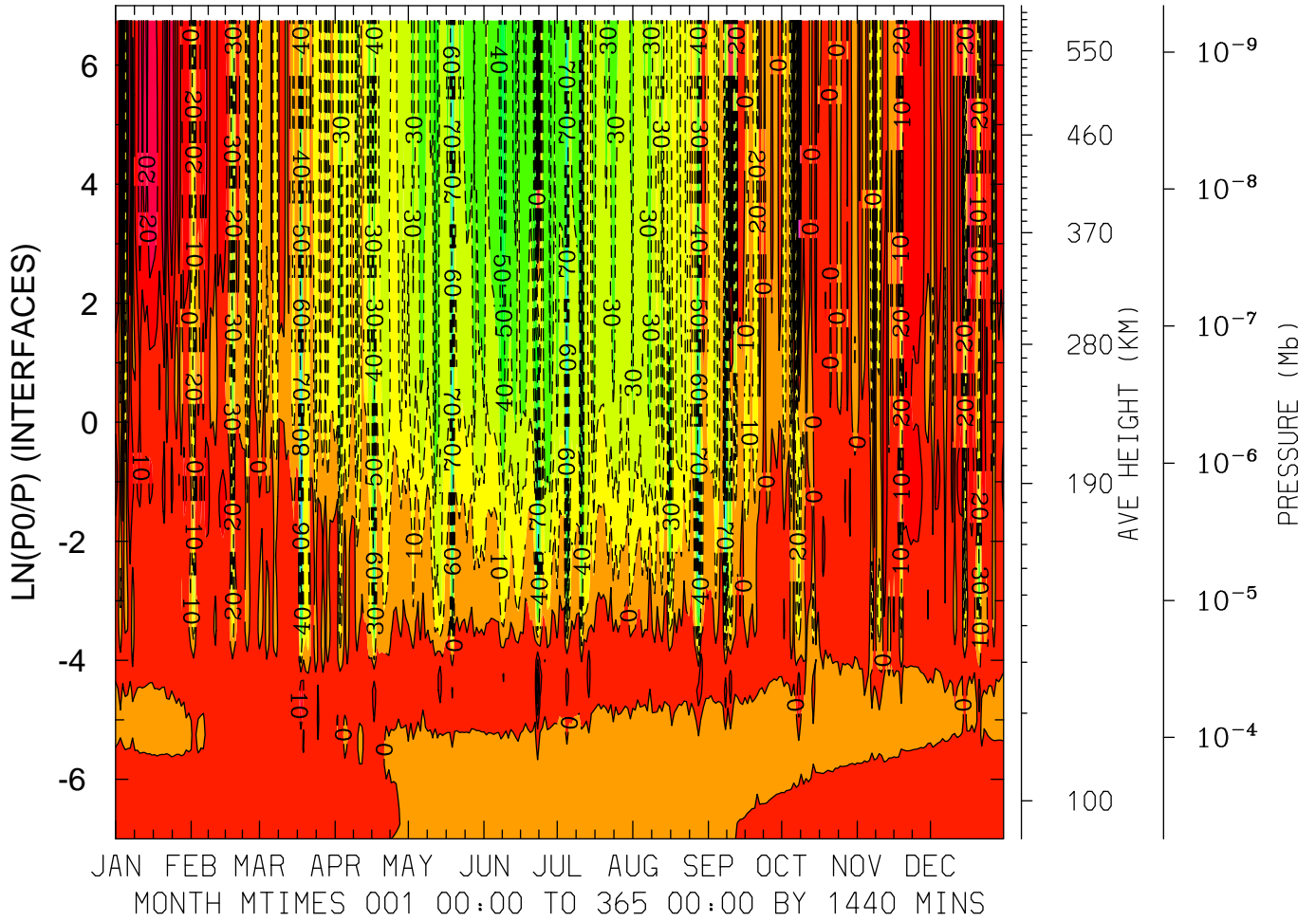
MIN,MAX= -6.0326E+02 1.6286E+02 INTERVAL= 5.0000E+01
FIRST: tiegcm2.0_res2.5_2015_prim_001.nc
LAST: tiegcm2.0_res2.5_2015_prim_019.nc

NEUTRAL MERIDIONAL WIND (M/S)
 LAT= 58.75 LOCAL TIME=12.00



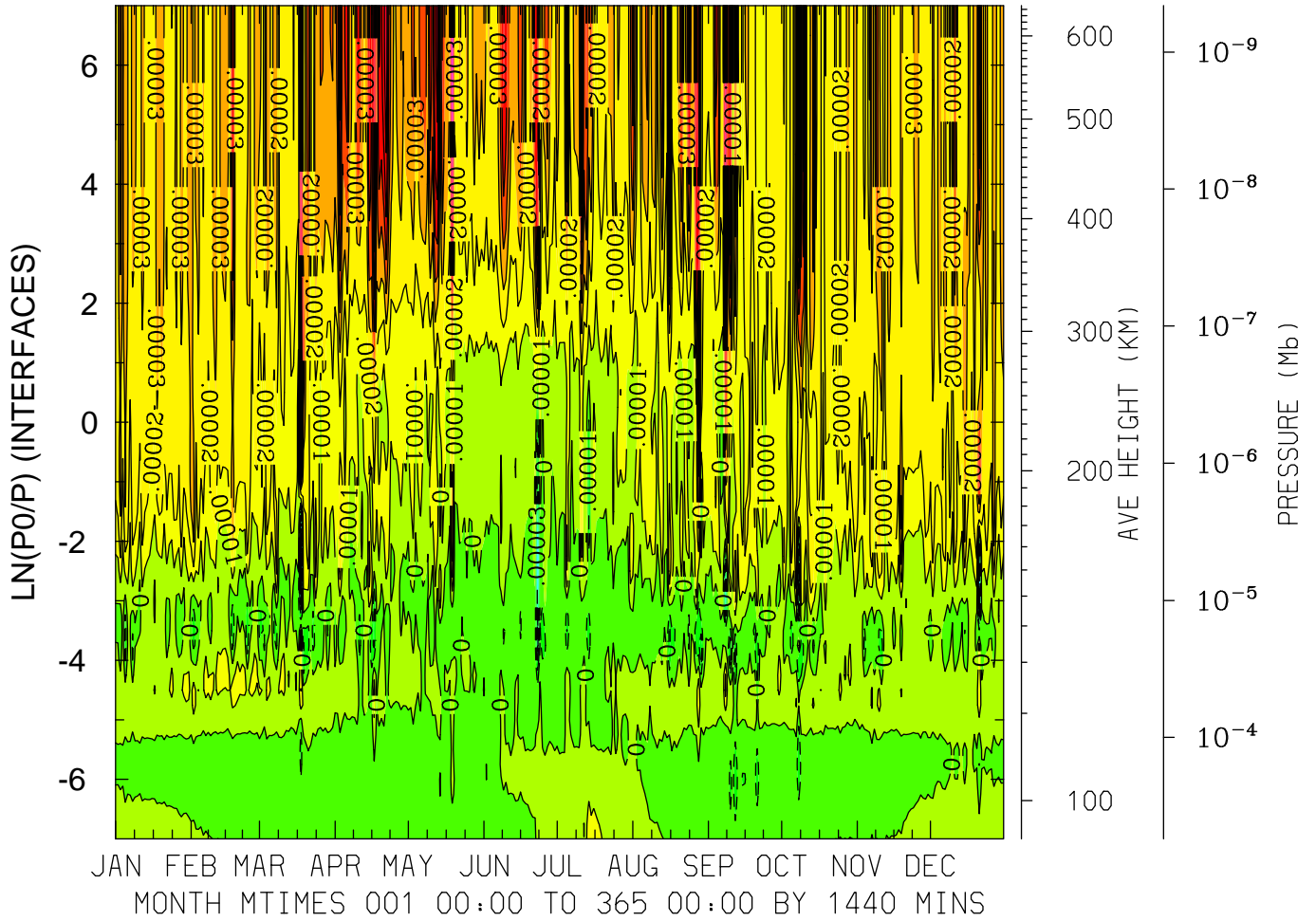
MIN,MAX= -6.8569E+01 1.7041E+02 INTERVAL= 1.0000E+01
 FIRST: tiegcm2.0_res2.5_2015_prim_001.nc
 LAST: tiegcm2.0_res2.5_2015_prim_019.nc

NEUTRAL MERIDIONAL WIND (M/S)
LAT= 58.75 (ZONAL MEANS)



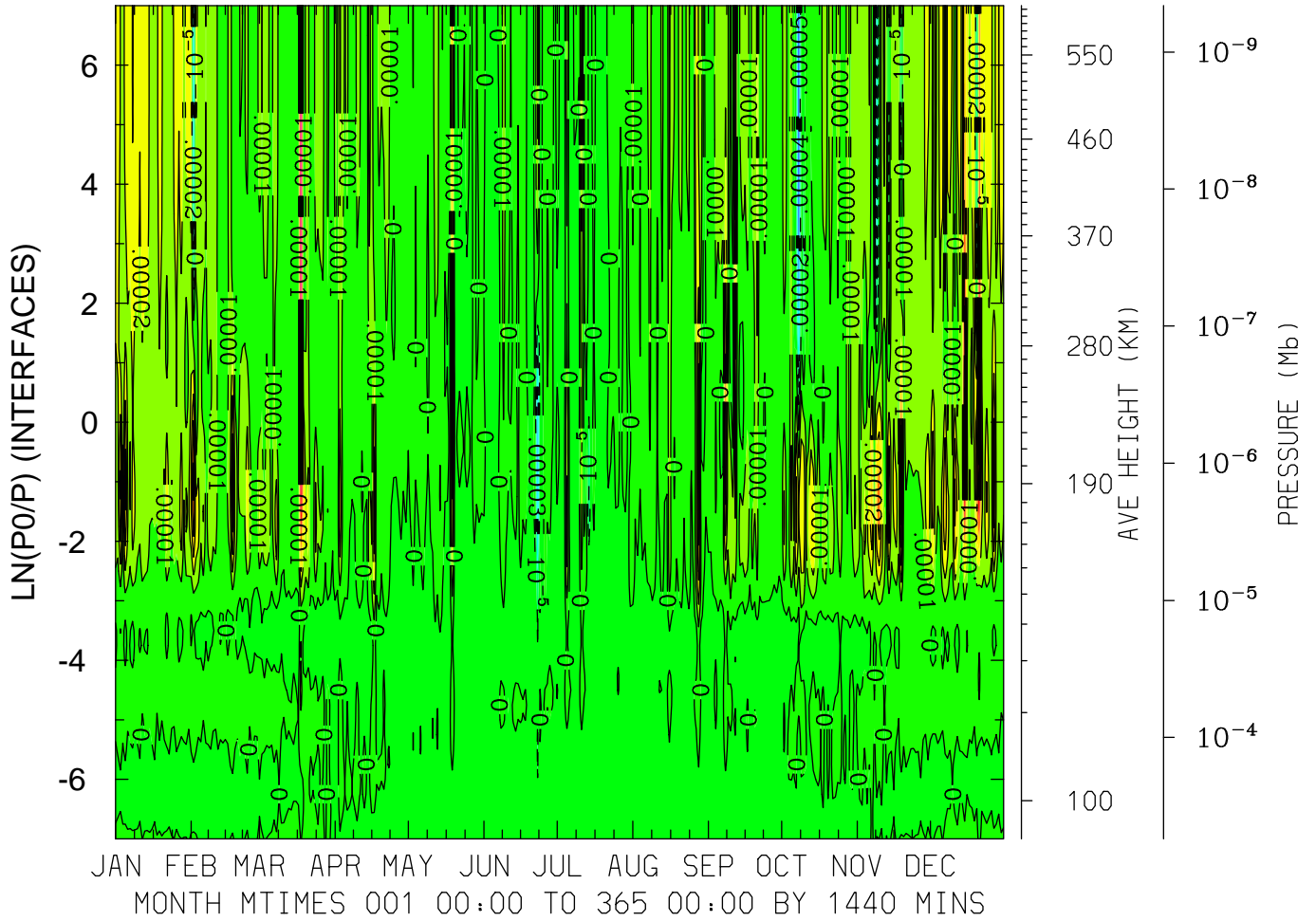
MIN,MAX= -9.6805E+01 4.5466E+01 INTERVAL= 1.0000E+01
FIRST: tiegcm2.0_res2.5_2015_prim_001.nc
LAST: tiegcm2.0_res2.5_2015_prim_019.nc

VERTICAL MOTION (S-1)
LAT=-61.25 LOCAL TIME=12.00



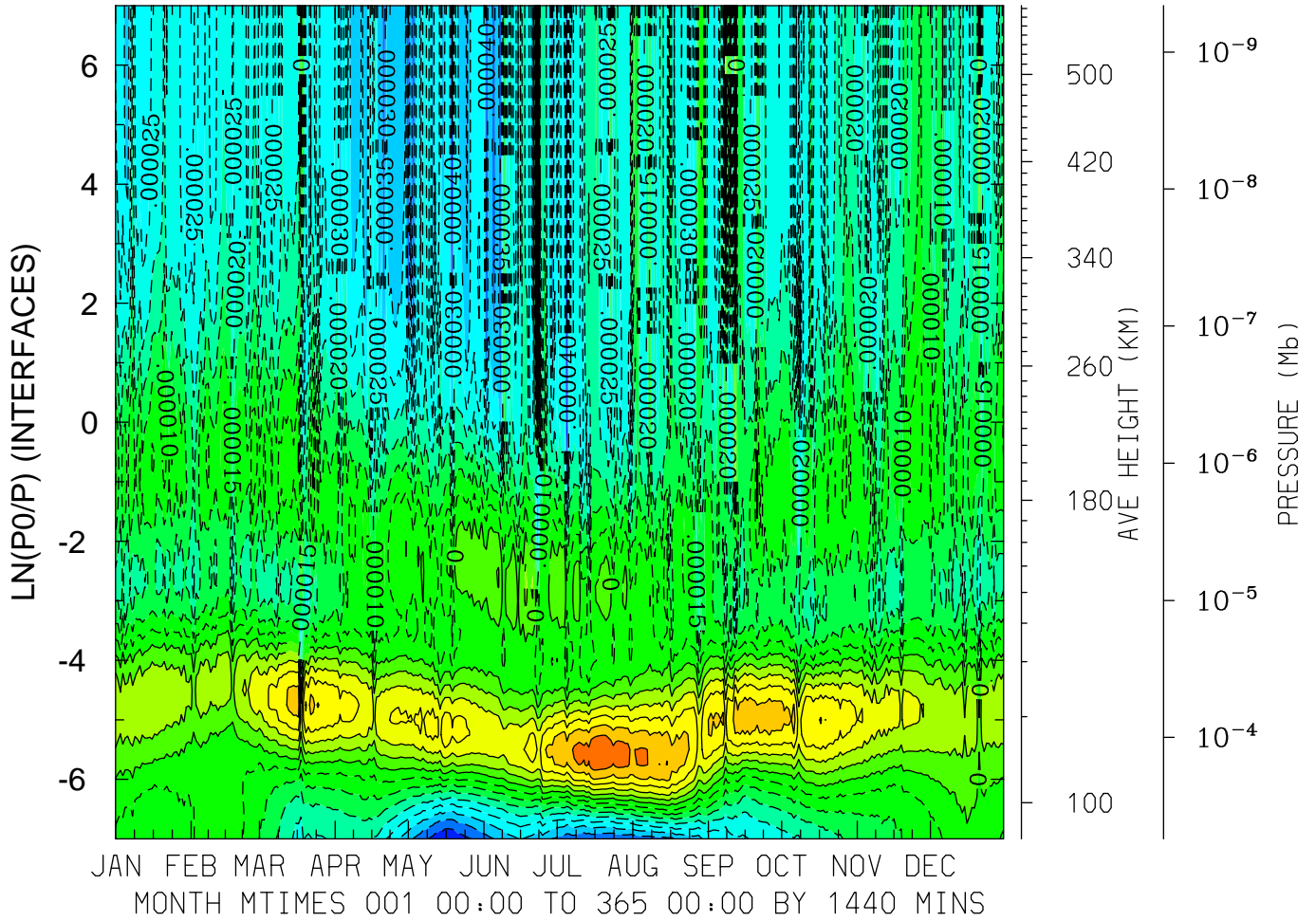
MIN,MAX= -9.4586E-05 1.0378E-04 INTERVAL= 1.0000E-05
FIRST: tiegcm2.0_res2.5_2015_prim_001.nc
LAST: tiegcm2.0_res2.5_2015_prim_019.nc

VERTICAL MOTION (S-1)
LAT=-61.25 (ZONAL MEANS)



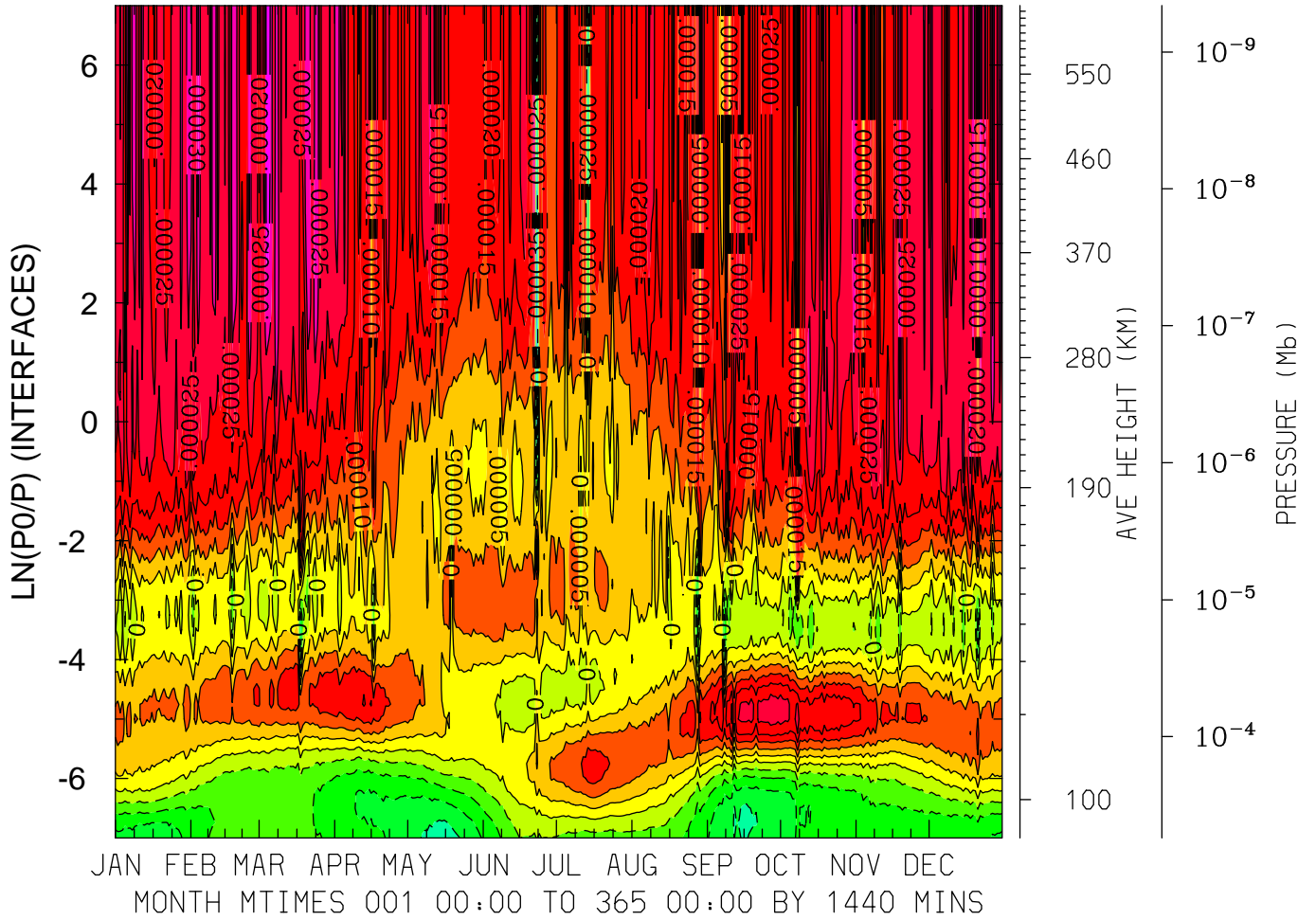
MIN,MAX= -5.6311E-05 9.1265E-05 INTERVAL= 1.0000E-05
FIRST: tiegcm2.0_res2.5_2015_prim_001.nc
LAST: tiegcm2.0_res2.5_2015_prim_019.nc

VERTICAL MOTION (S-1)
LAT=-41.25 LOCAL TIME= 0.00



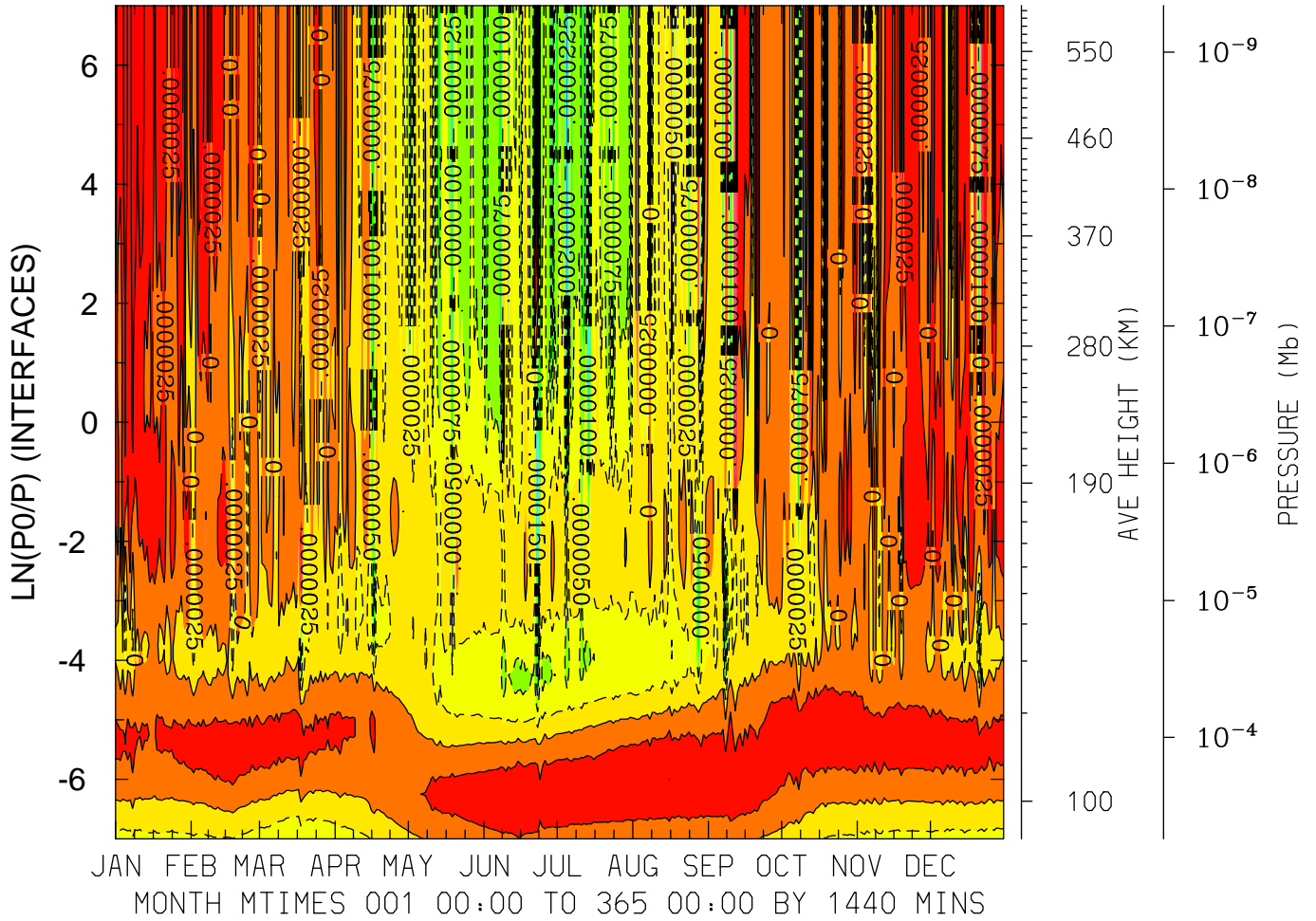
MIN,MAX= -4.6694E-05 6.2456E-05 INTERVAL= 5.0000E-06
FIRST: tiegcm2.0_res2.5_2015_prim_001.nc
LAST: tiegcm2.0_res2.5_2015_prim_019.nc

VERTICAL MOTION (S-1)
LAT=-41.25 LOCAL TIME=12.00



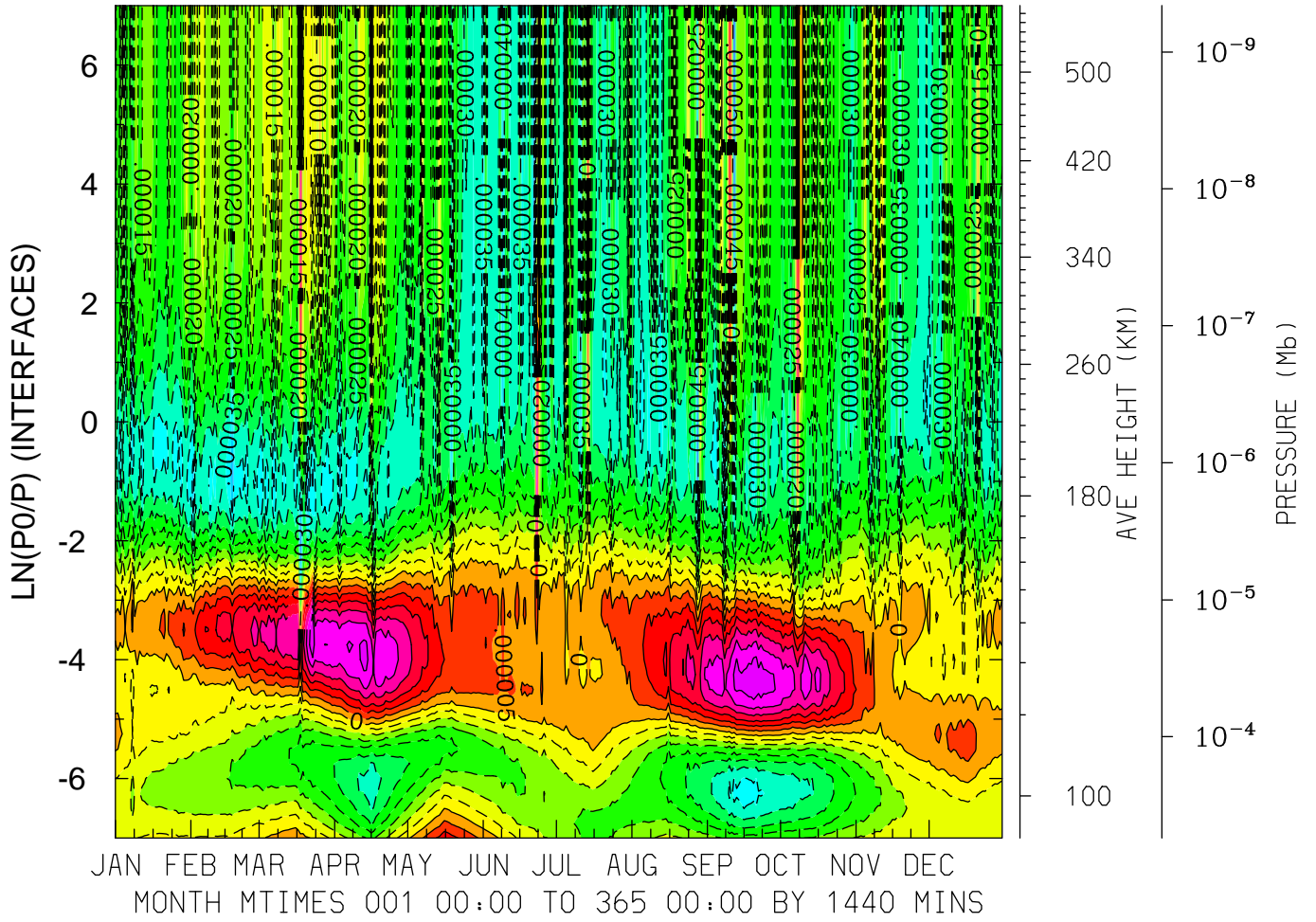
MIN,MAX= -4.1697E-05 3.7863E-05 INTERVAL= 5.0000E-06
FIRST: tiegcm2.0_res2.5_2015_prim_001.nc
LAST: tiegcm2.0_res2.5_2015_prim_019.nc

VERTICAL MOTION (S-1)
LAT=-41.25 (ZONAL MEANS)



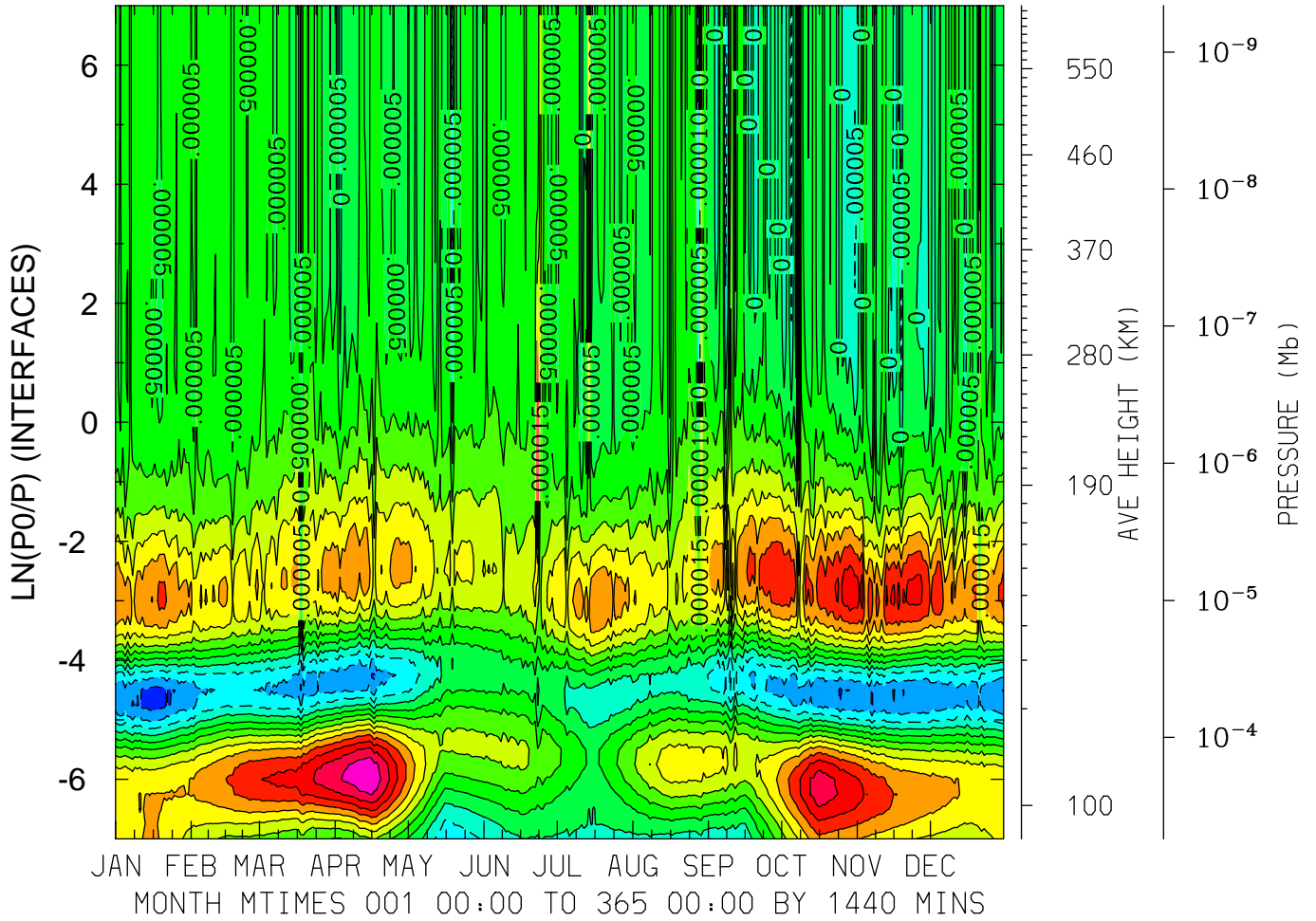
MIN,MAX= -2.4576E-05 1.3047E-05 INTERVAL= 2.5000E-06
FIRST: tiegcm2.0_res2.5_2015_prim_001.nc
LAST: tiegcm2.0_res2.5_2015_prim_019.nc

VERTICAL MOTION (S-1)
LAT= -1.25 LOCAL TIME= 0.00



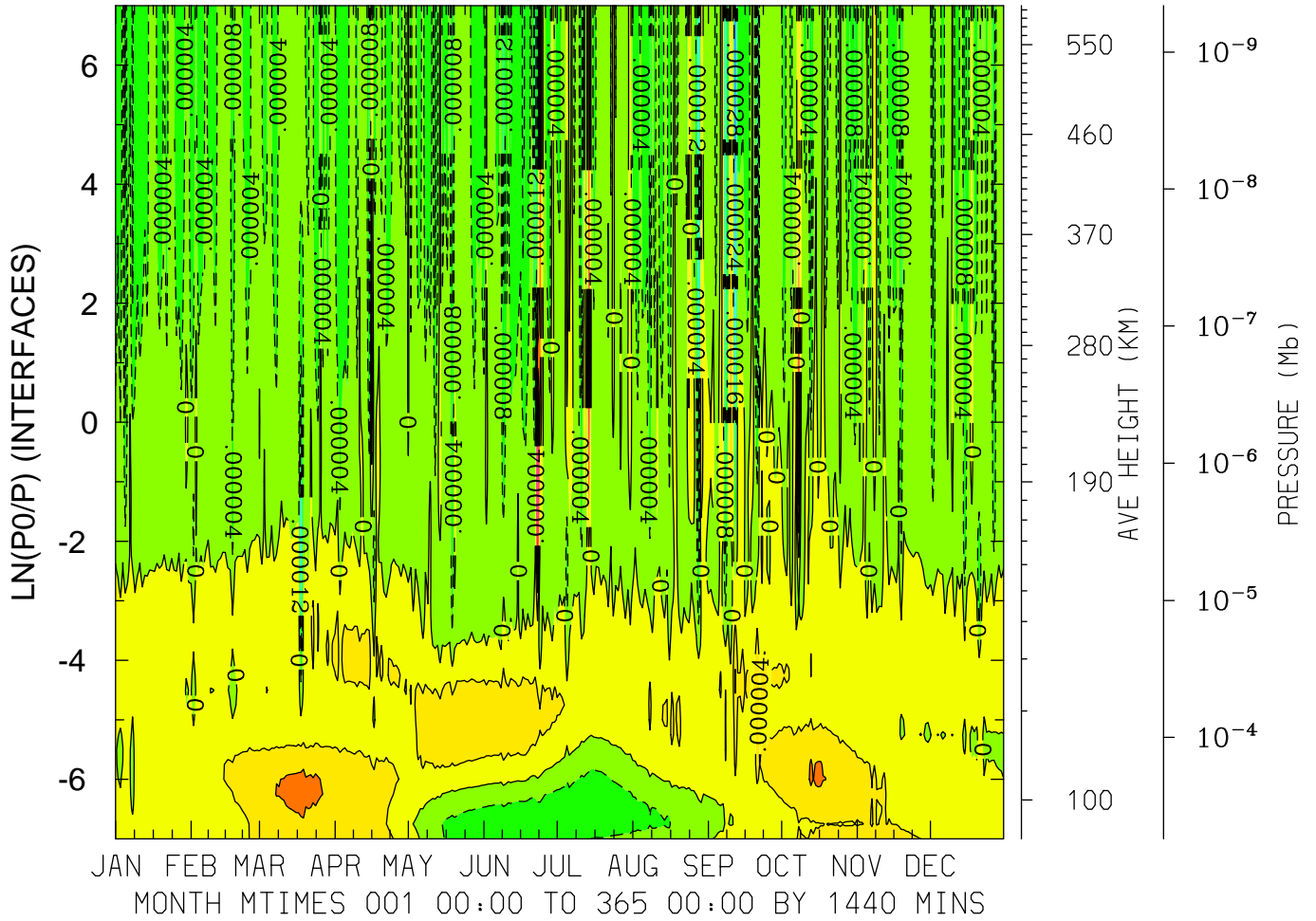
MIN,MAX= -5.3973E-05 3.4707E-05 INTERVAL= 5.0000E-06
FIRST: tiegcm2.0_res2.5_2015_prim_001.nc
LAST: tiegcm2.0_res2.5_2015_prim_019.nc

VERTICAL MOTION (S-1)
LAT= -1.25 LOCAL TIME=12.00



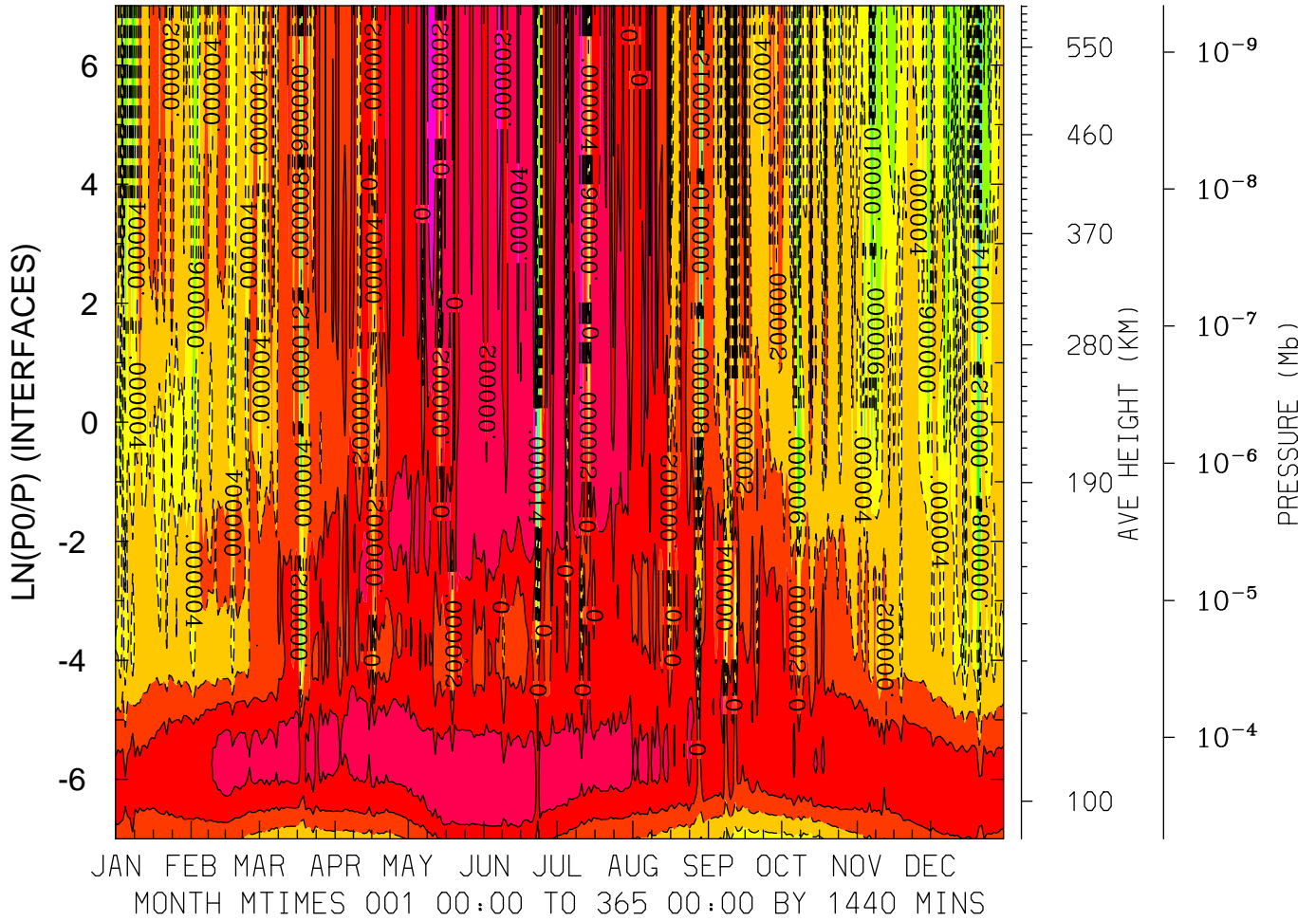
MIN,MAX= -1.7327E-05 5.2305E-05 INTERVAL= 5.0000E-06
FIRST: tiegcm2.0_res2.5_2015_prim_001.nc
LAST: tiegcm2.0_res2.5_2015_prim_019.nc

VERTICAL MOTION (S-1)
LAT= -1.25 (ZONAL MEANS)



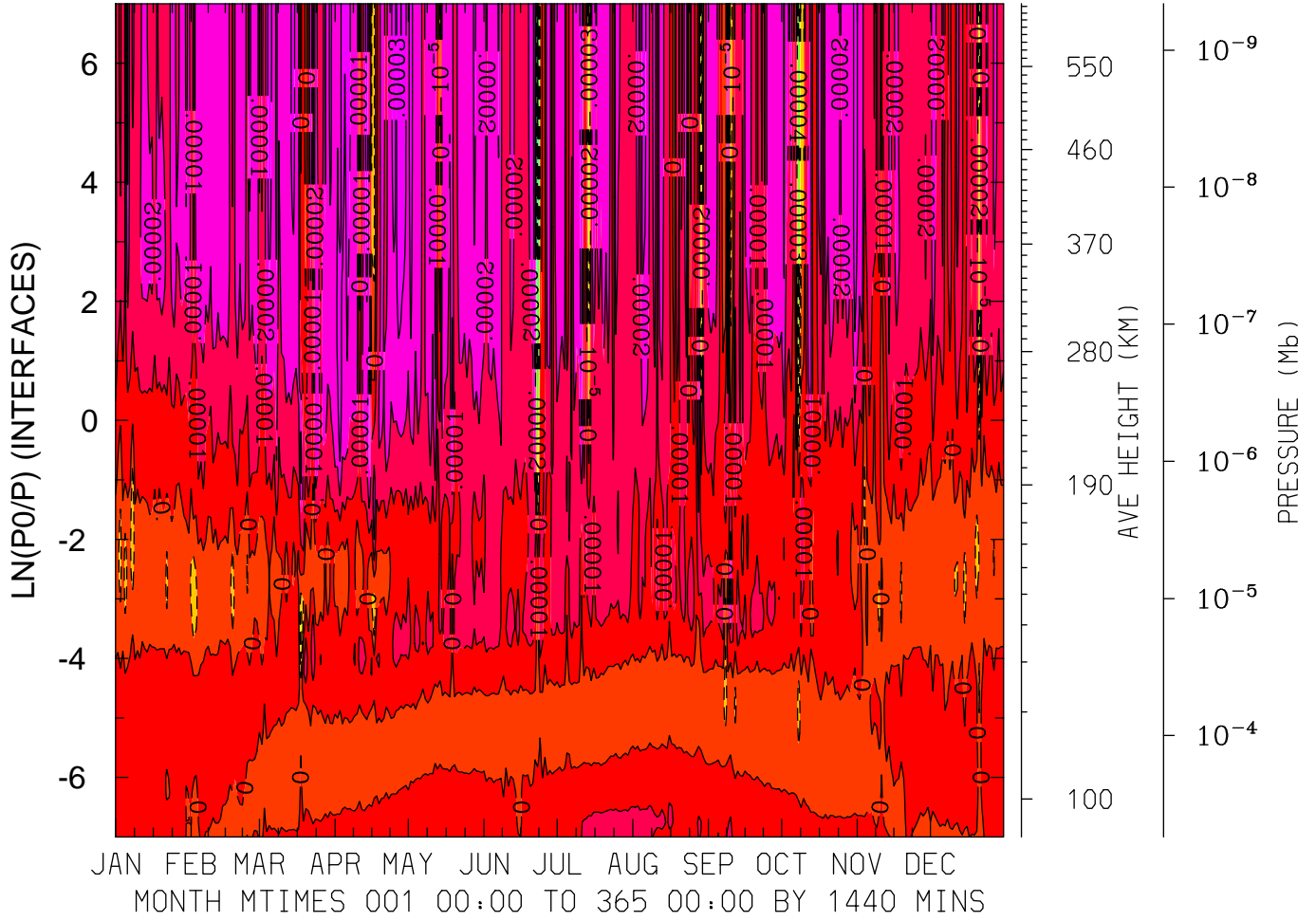
MIN,MAX= -2.8475E-05 2.8724E-05 INTERVAL= 4.0000E-06
FIRST: tiegcm2.0_res2.5_2015_prim_001.nc
LAST: tiegcm2.0_res2.5_2015_prim_019.nc

VERTICAL MOTION (S-1)
LAT= 38.75 (ZONAL MEANS)



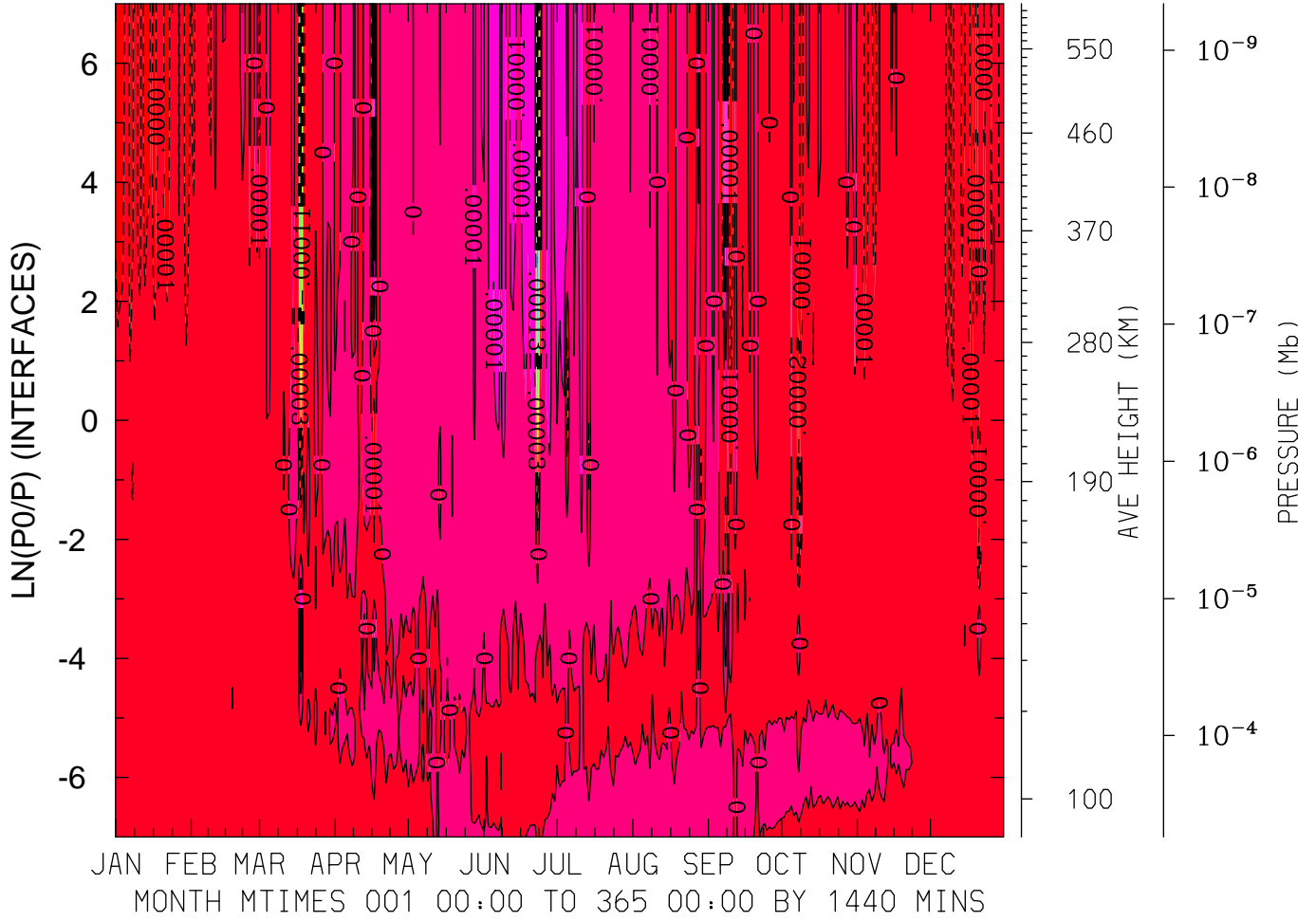
MIN,MAX= -1.9961E-05 7.2042E-06 INTERVAL= 2.0000E-06
FIRST: tiegcm2.0_res2.5_2015_prim_001.nc
LAST: tiegcm2.0_res2.5_2015_prim_019.nc

VERTICAL MOTION (S-1)
LAT= 58.75 LOCAL TIME=12.00



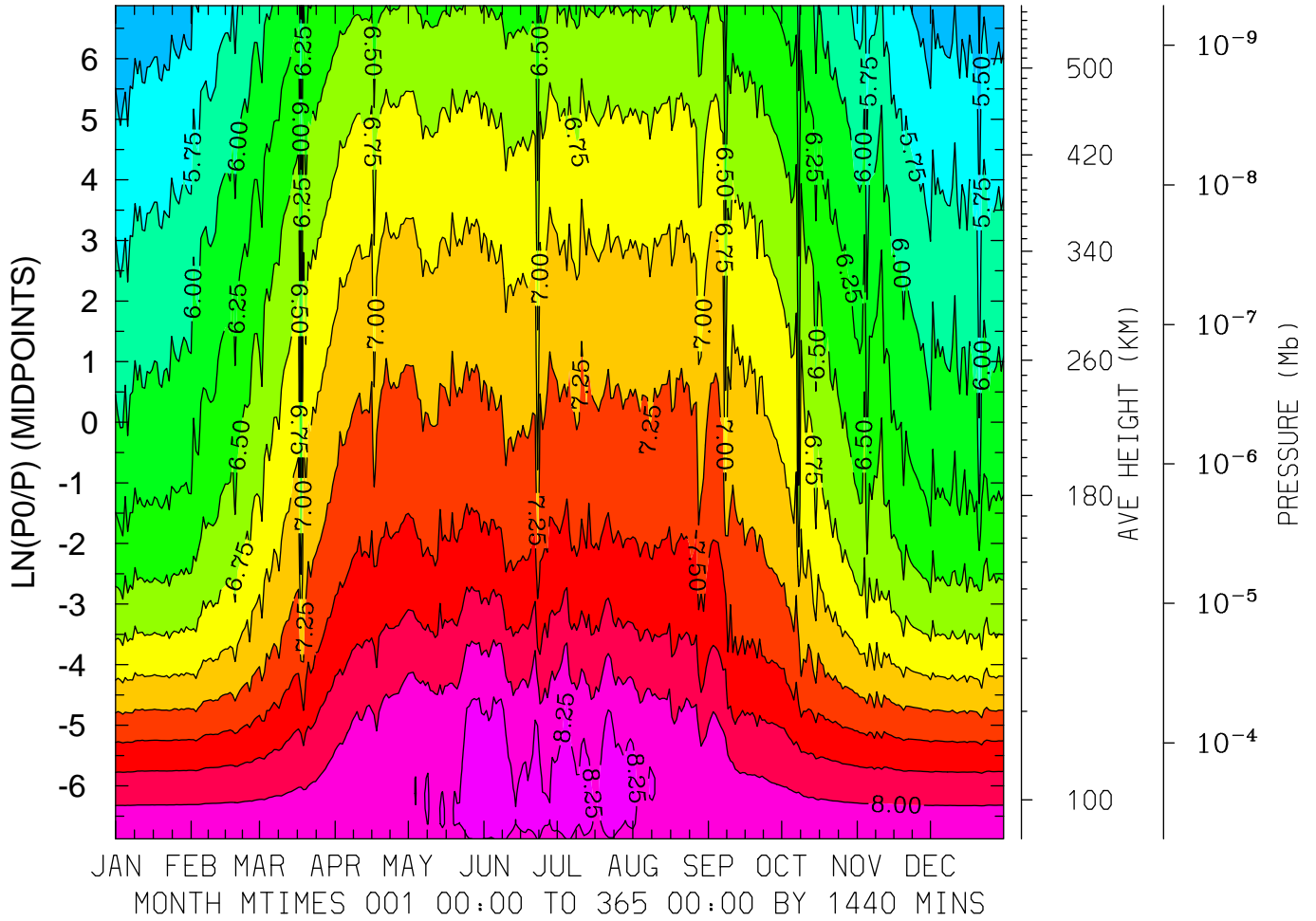
MIN,MAX= -9.1524E-05 3.9252E-05 INTERVAL= 1.0000E-05
FIRST: tiegcm2.0_res2.5_2015_prim_001.nc
LAST: tiegcm2.0_res2.5_2015_prim_019.nc

VERTICAL MOTION (S-1)
LAT= 58.75 (ZONAL MEANS)



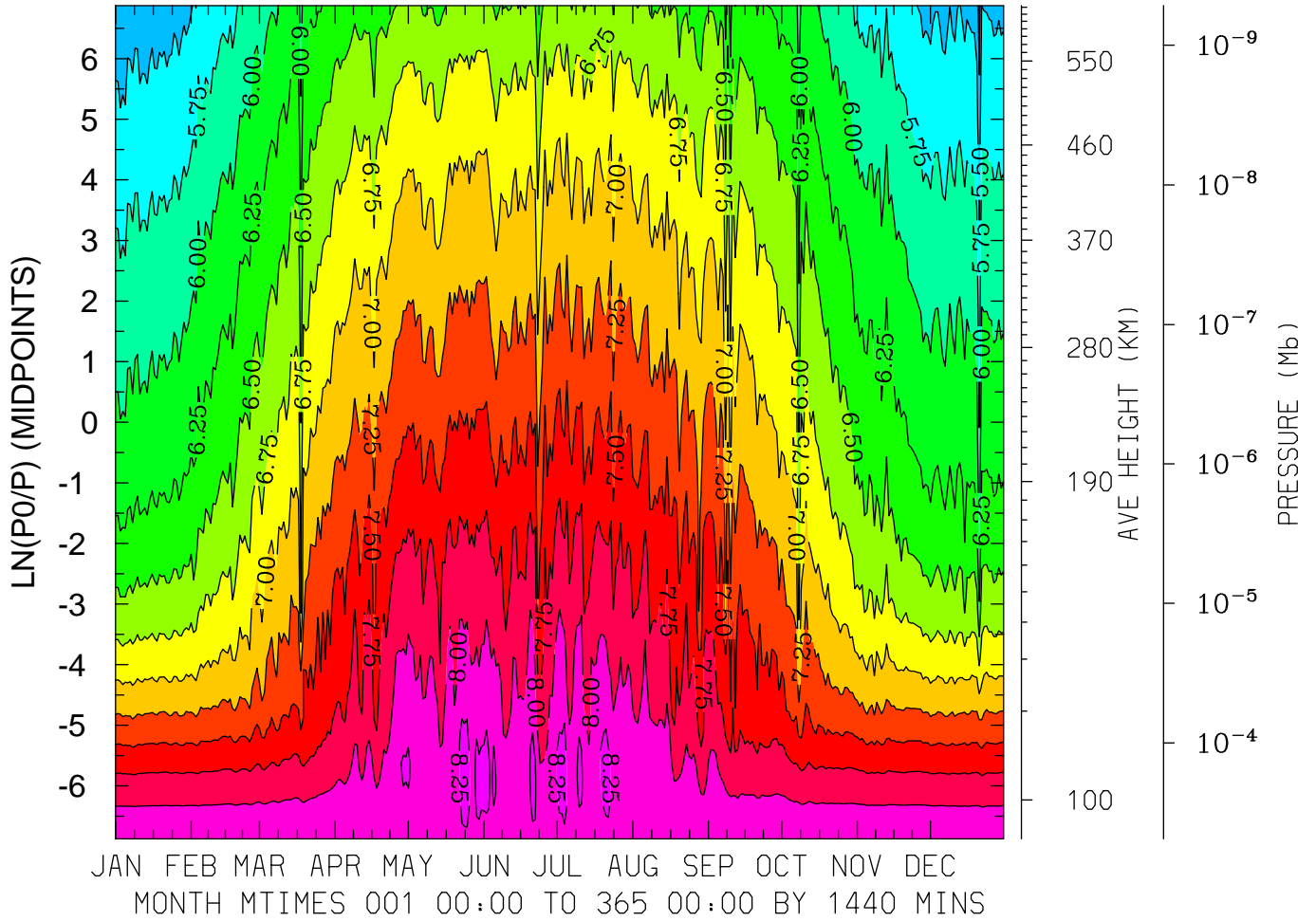
MIN,MAX= -1.8068E-04 2.8005E-05 INTERVAL= 1.0000E-05
FIRST: tiegcm2.0_res2.5_2015_prim_001.nc
LAST: tiegcm2.0_res2.5_2015_prim_019.nc

LOG10 HELIUM (HE) (CM3)
LAT=-61.25 LOCAL TIME= 0.00



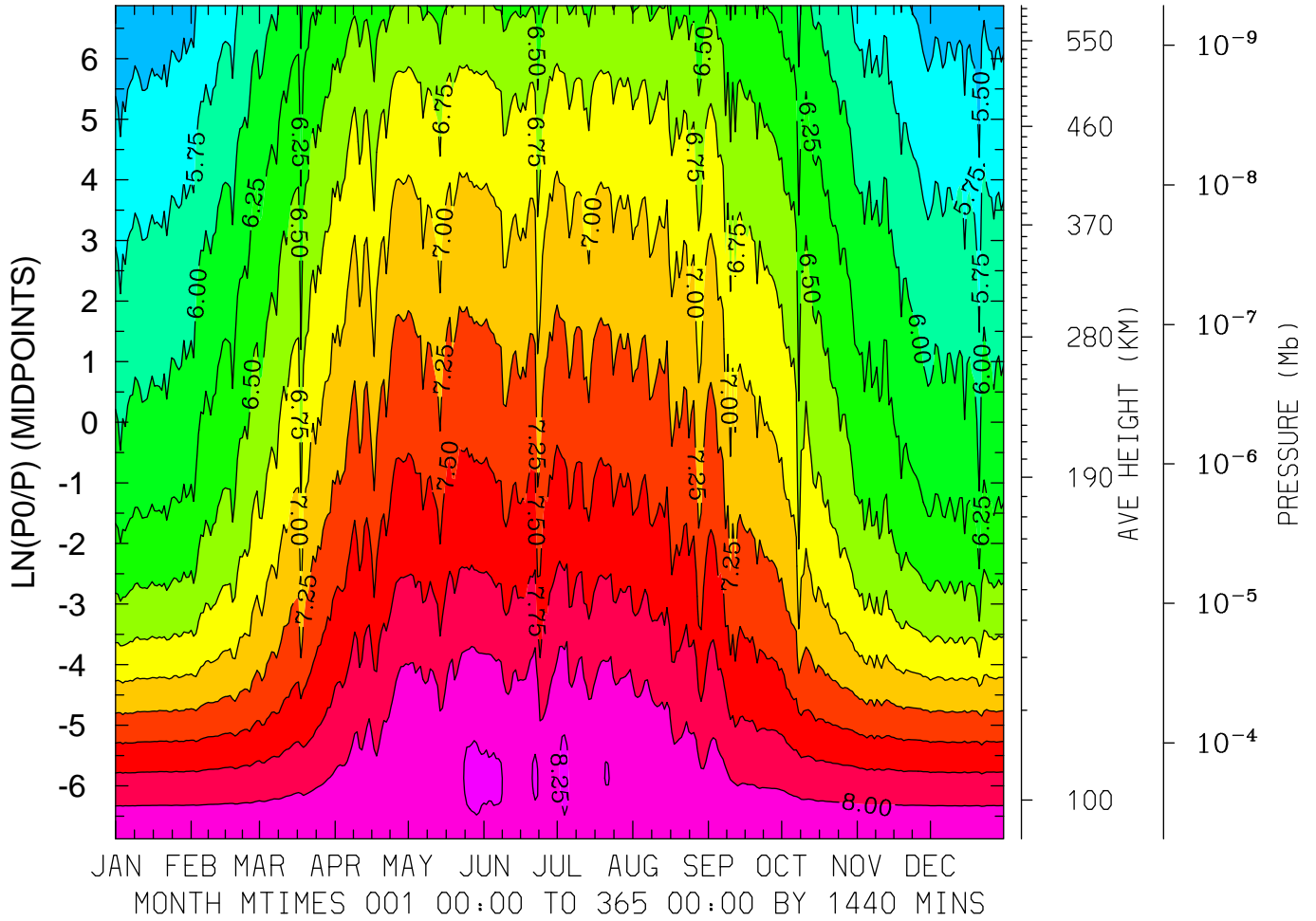
MIN,MAX= 5.1580E+00 8.3877E+00 INTERVAL= 2.5000E-01
FIRST: tiegcm2.0_res2.5_2015_prim_001.nc
LAST: tiegcm2.0_res2.5_2015_prim_019.nc

LOG10 HELIUM (HE) (CM3)
LAT=-61.25 LOCAL TIME=12.00



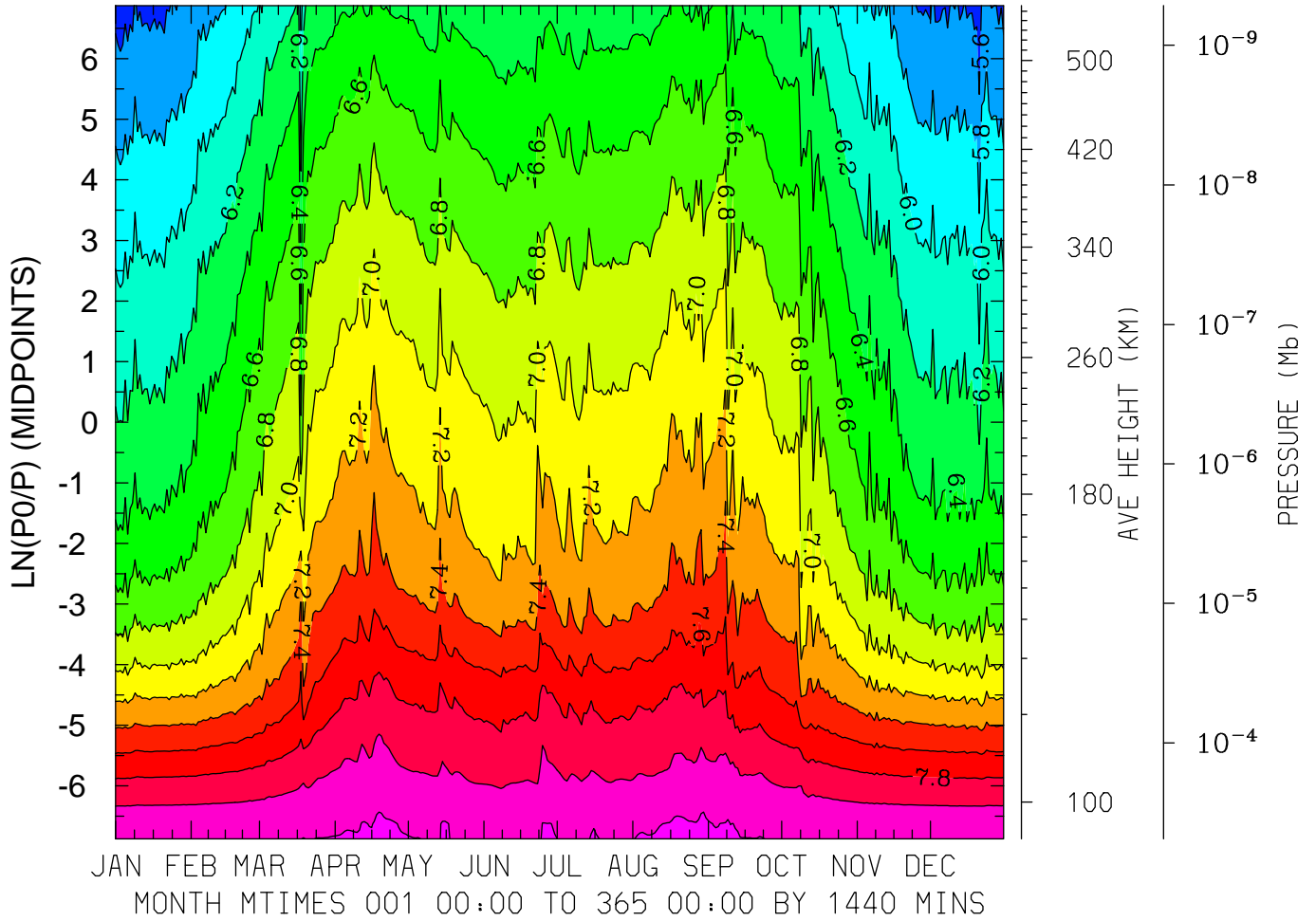
MIN,MAX= 5.1294E+00 8.3103E+00 INTERVAL= 2.5000E-01
FIRST: tiegcm2.0_res2.5_2015_prim_001.nc
LAST: tiegcm2.0_res2.5_2015_prim_019.nc

LOG10 HELIUM (HE) (CM3)
LAT=-61.25 (ZONAL MEANS)



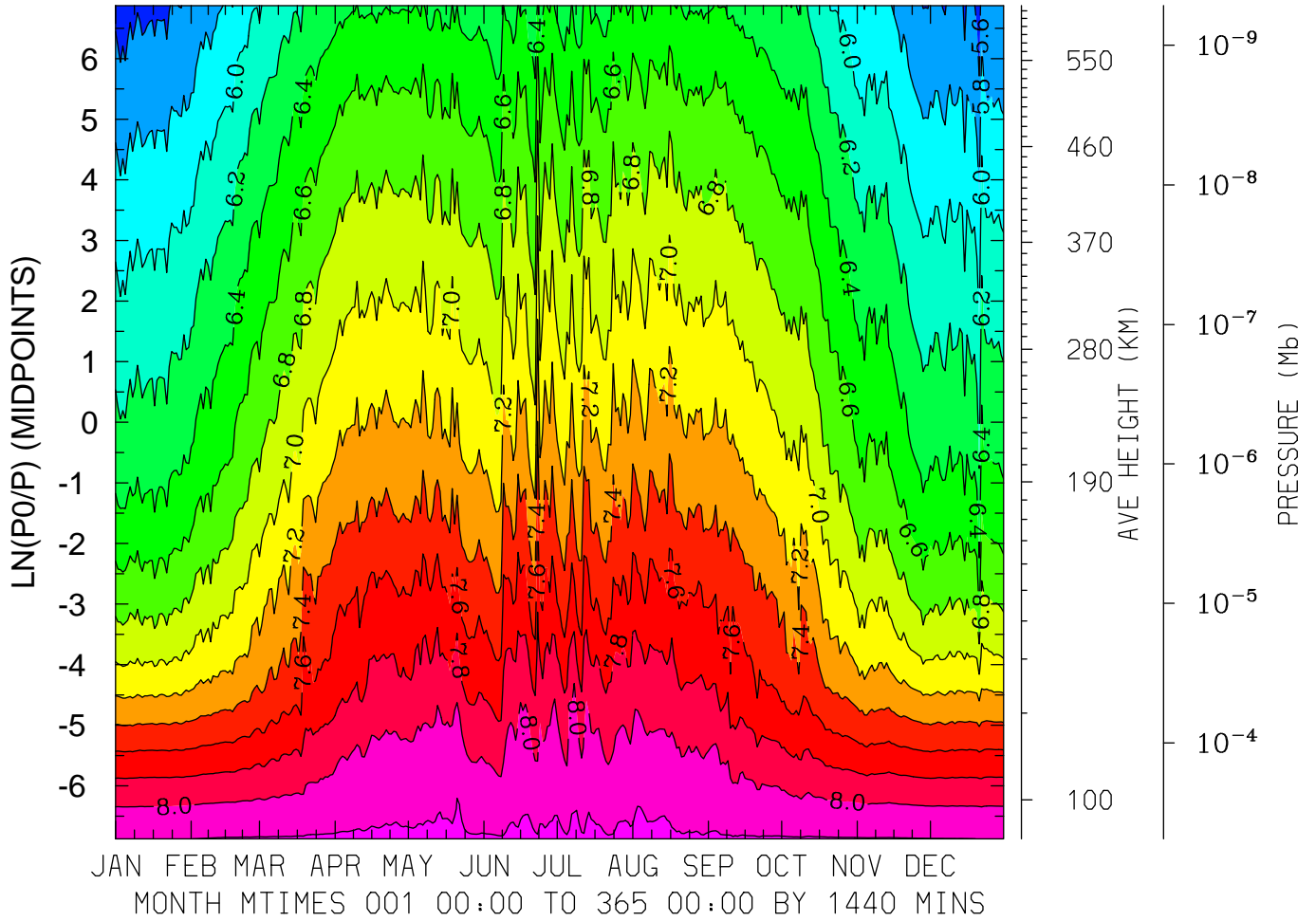
MIN,MAX= 5.2417E+00 8.2854E+00 INTERVAL= 2.5000E-01
FIRST: tiegcm2.0_res2.5_2015_prim_001.nc
LAST: tiegcm2.0_res2.5_2015_prim_019.nc

LOG10 HELIUM (HE) (CM3)
LAT=-41.25 LOCAL TIME= 0.00



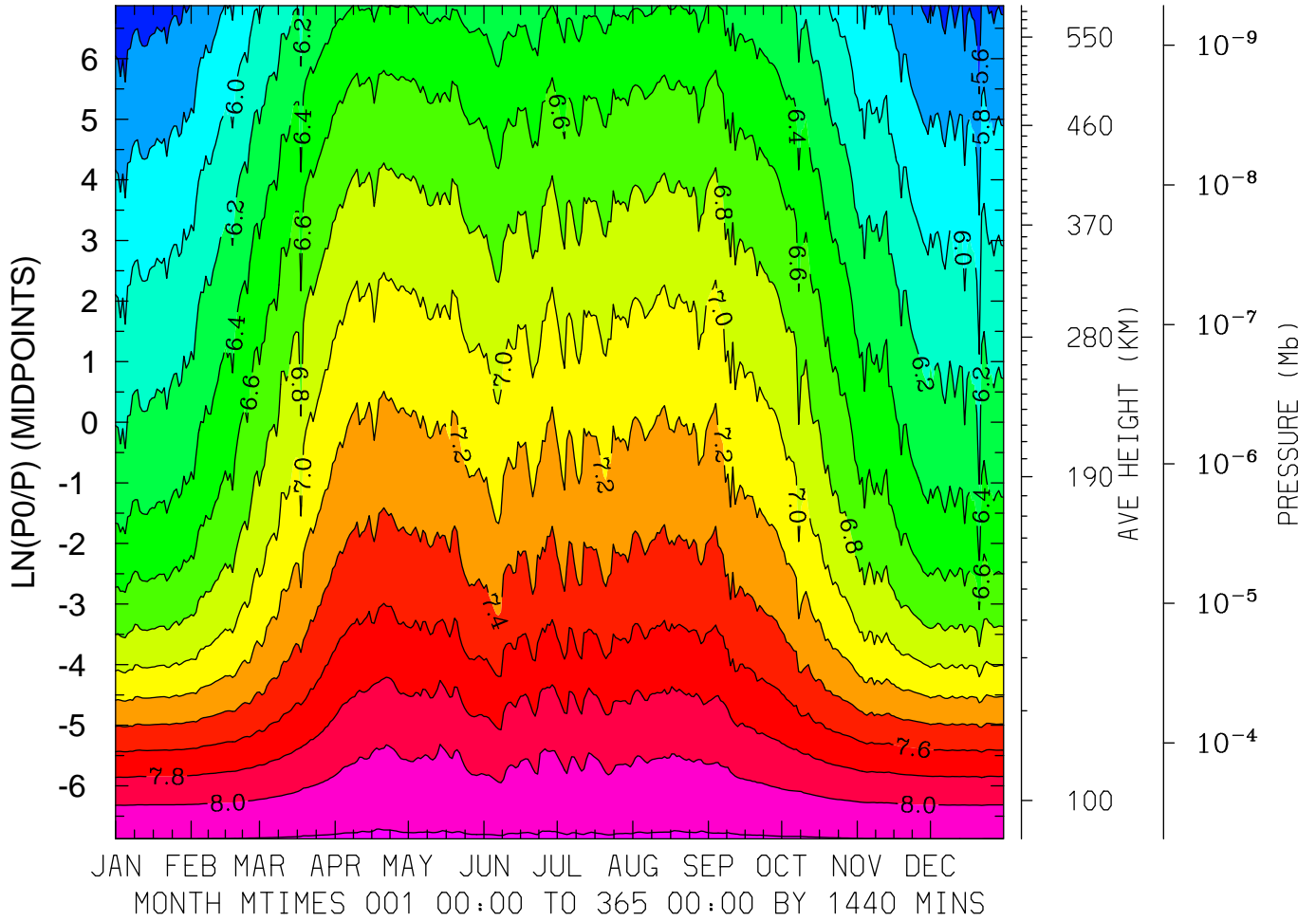
MIN,MAX= 5.4397E+00 8.2294E+00 INTERVAL= 2.0000E-01
FIRST: tiegcm2.0_res2.5_2015_prim_001.nc
LAST: tiegcm2.0_res2.5_2015_prim_019.nc

LOG10 HELIUM (HE) (CM3)
LAT=-41.25 LOCAL TIME=12.00



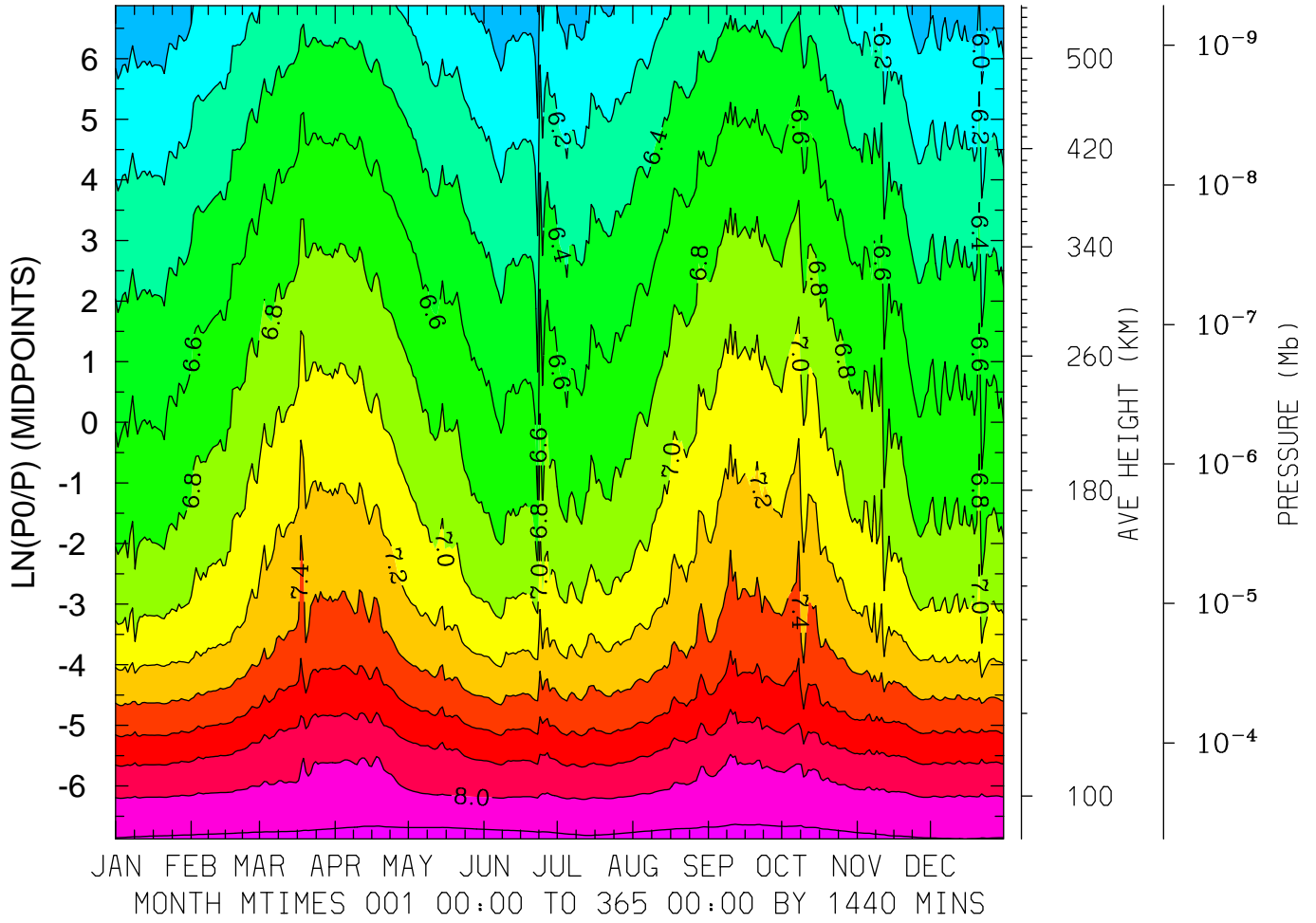
MIN,MAX= 5.4677E+00 8.2294E+00 INTERVAL= 2.0000E-01
FIRST: tiegcm2.0_res2.5_2015_prim_001.nc
LAST: tiegcm2.0_res2.5_2015_prim_019.nc

LOG10 HELIUM (HE) (CM3)
LAT=-41.25 (ZONAL MEANS)



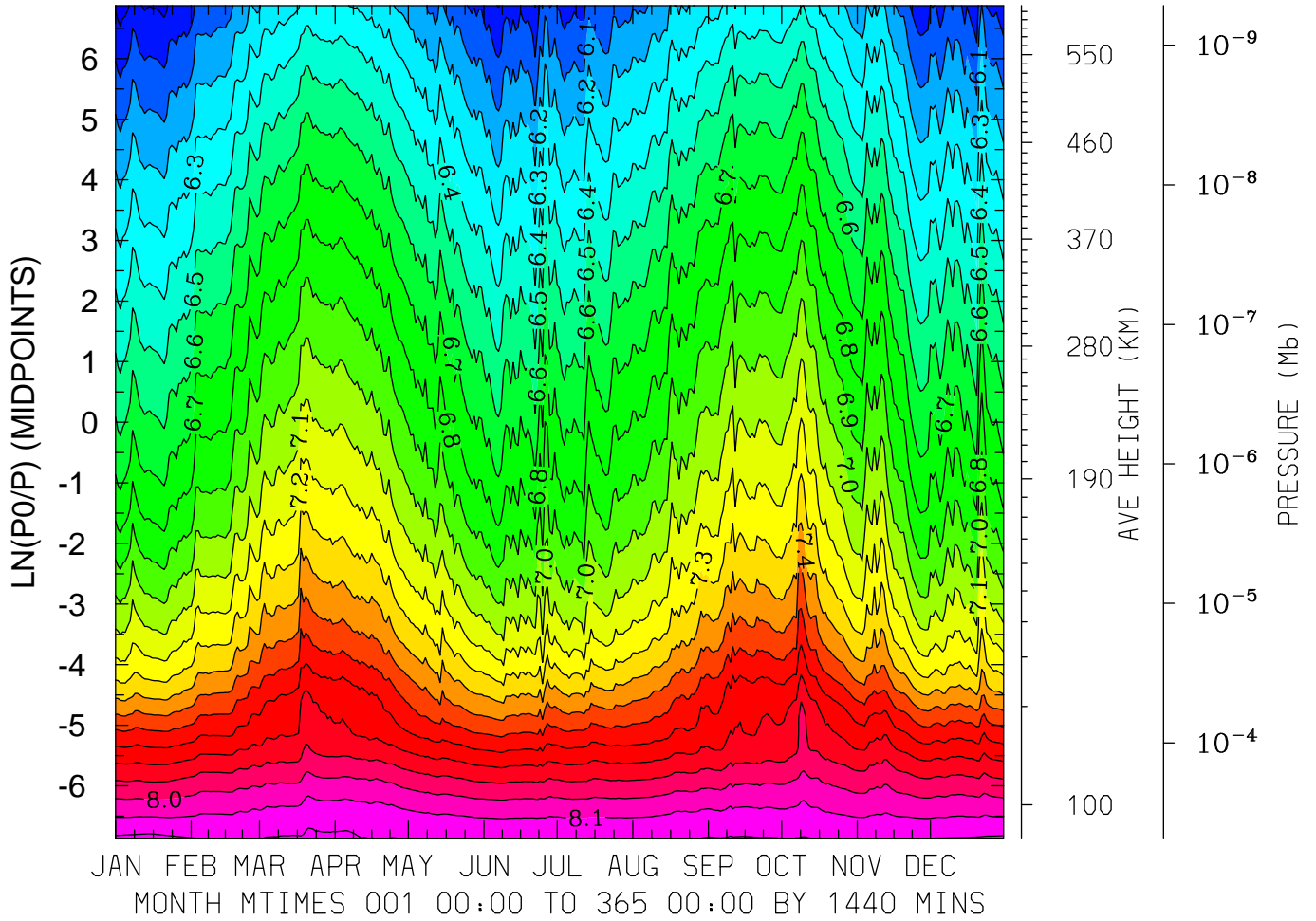
MIN,MAX= 5.4414E+00 8.2218E+00 INTERVAL= 2.0000E-01
FIRST: tiegcm2.0_res2.5_2015_prim_001.nc
LAST: tiegcm2.0_res2.5_2015_prim_019.nc

LOG10 HELIUM (HE) (CM3)
LAT= -1.25 LOCAL TIME= 0.00



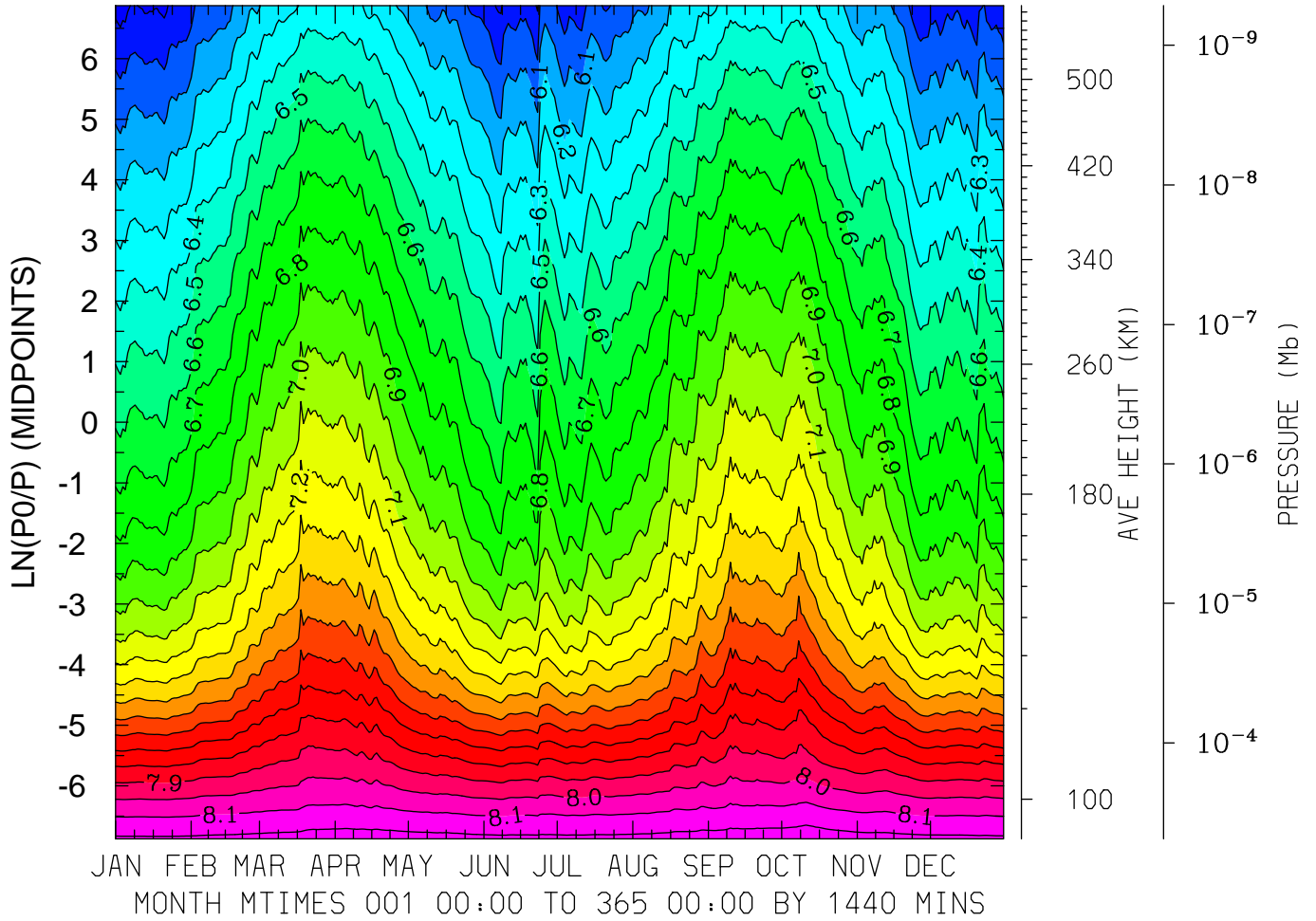
MIN,MAX= 5.7880E+00 8.2724E+00 INTERVAL= 2.0000E-01
FIRST: tiegcm2.0_res2.5_2015_prim_001.nc
LAST: tiegcm2.0_res2.5_2015_prim_019.nc

LOG10 HELIUM (HE) (CM3)
LAT= -1.25 LOCAL TIME=12.00



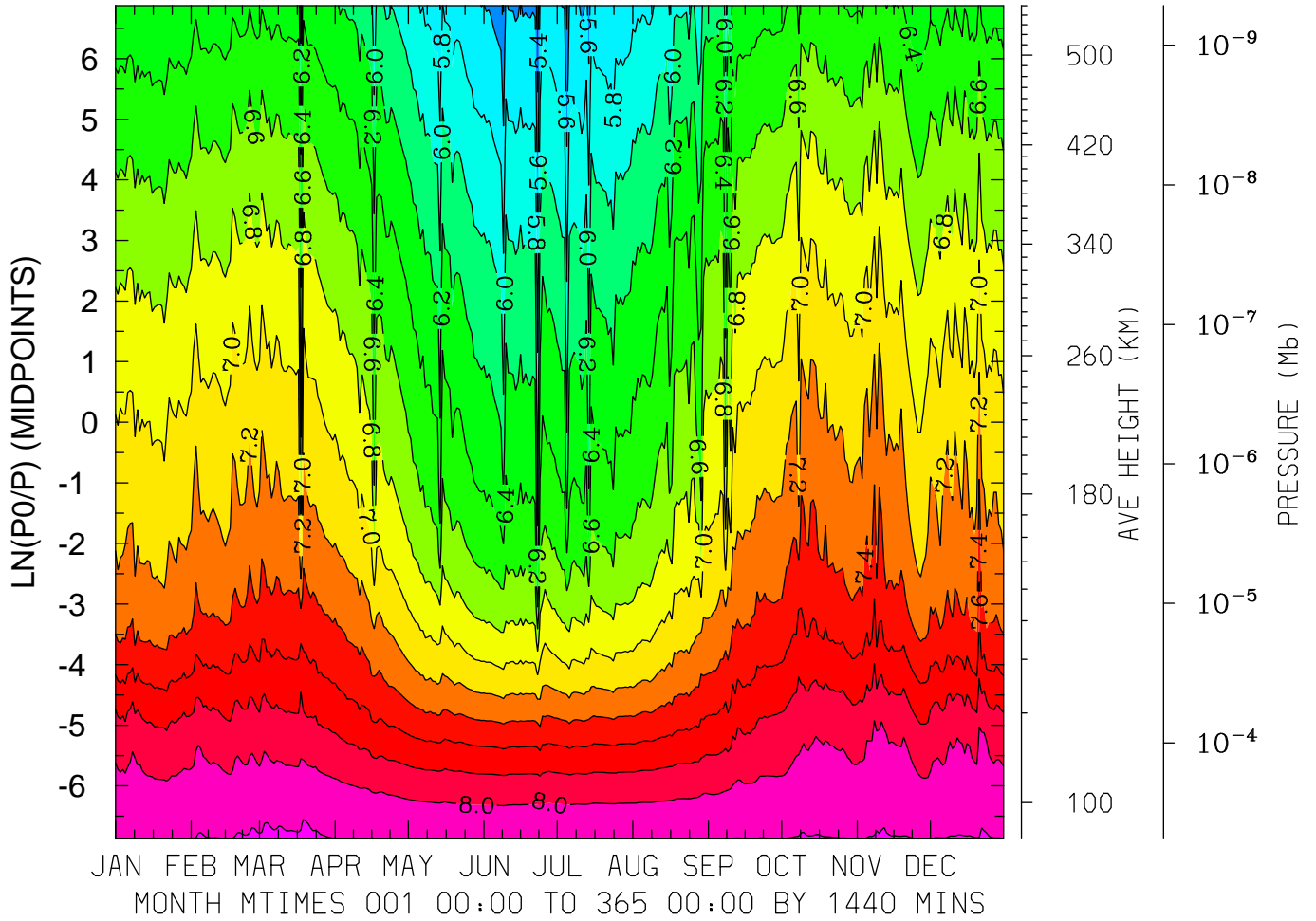
MIN,MAX= 5.8576E+00 8.2312E+00 INTERVAL= 1.0000E-01
FIRST: tiegcm2.0_res2.5_2015_prim_001.nc
LAST: tiegcm2.0_res2.5_2015_prim_019.nc

LOG10 HELIUM (HE) (CM3)
LAT= -1.25 (ZONAL MEANS)



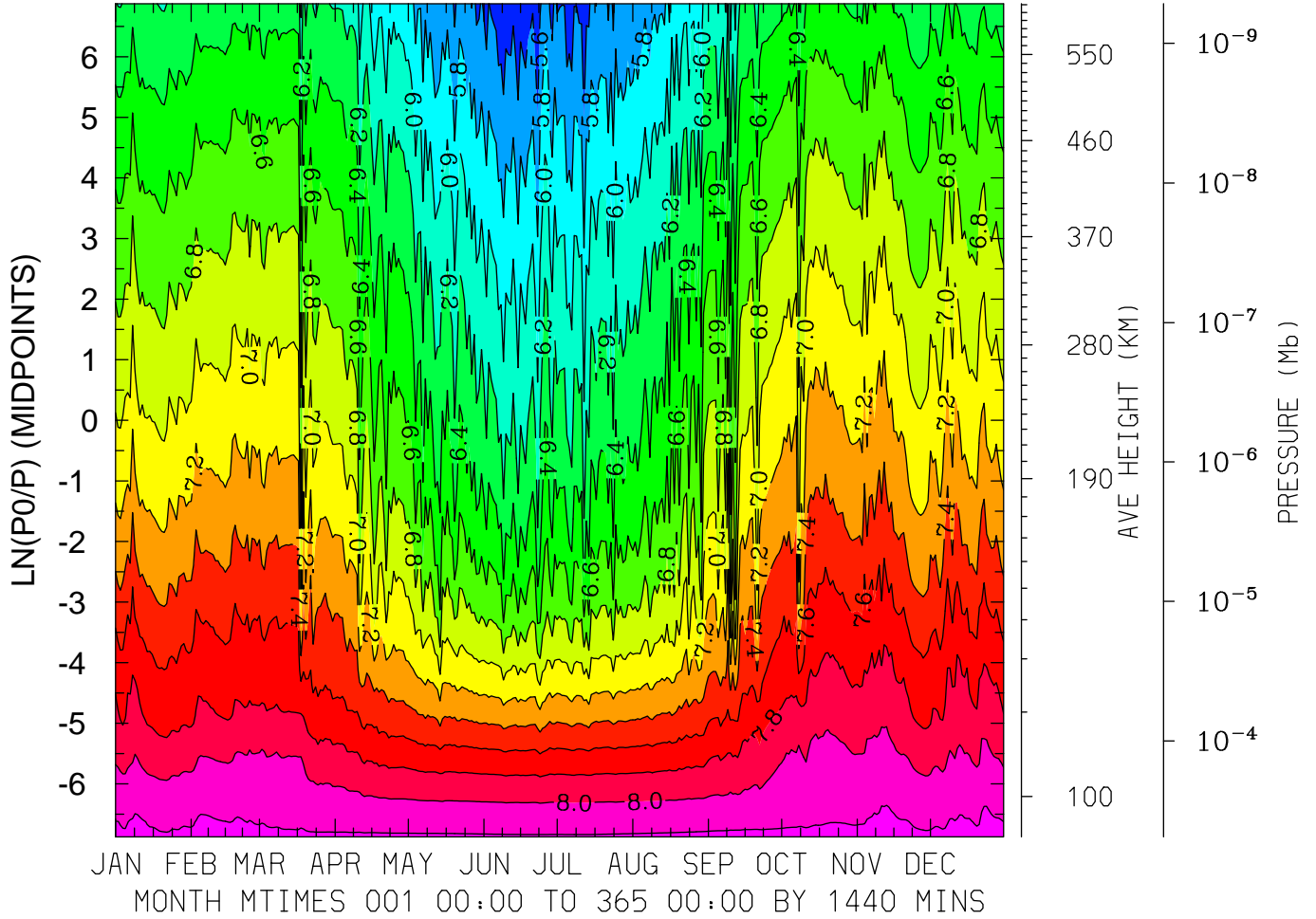
MIN,MAX= 5.8566E+00 8.2549E+00 INTERVAL= 1.0000E-01
FIRST: tiegcm2.0_res2.5_2015_prim_001.nc
LAST: tiegcm2.0_res2.5_2015_prim_019.nc

LOG10 HELIUM (HE) (CM3)
LAT= 38.75 LOCAL TIME= 0.00



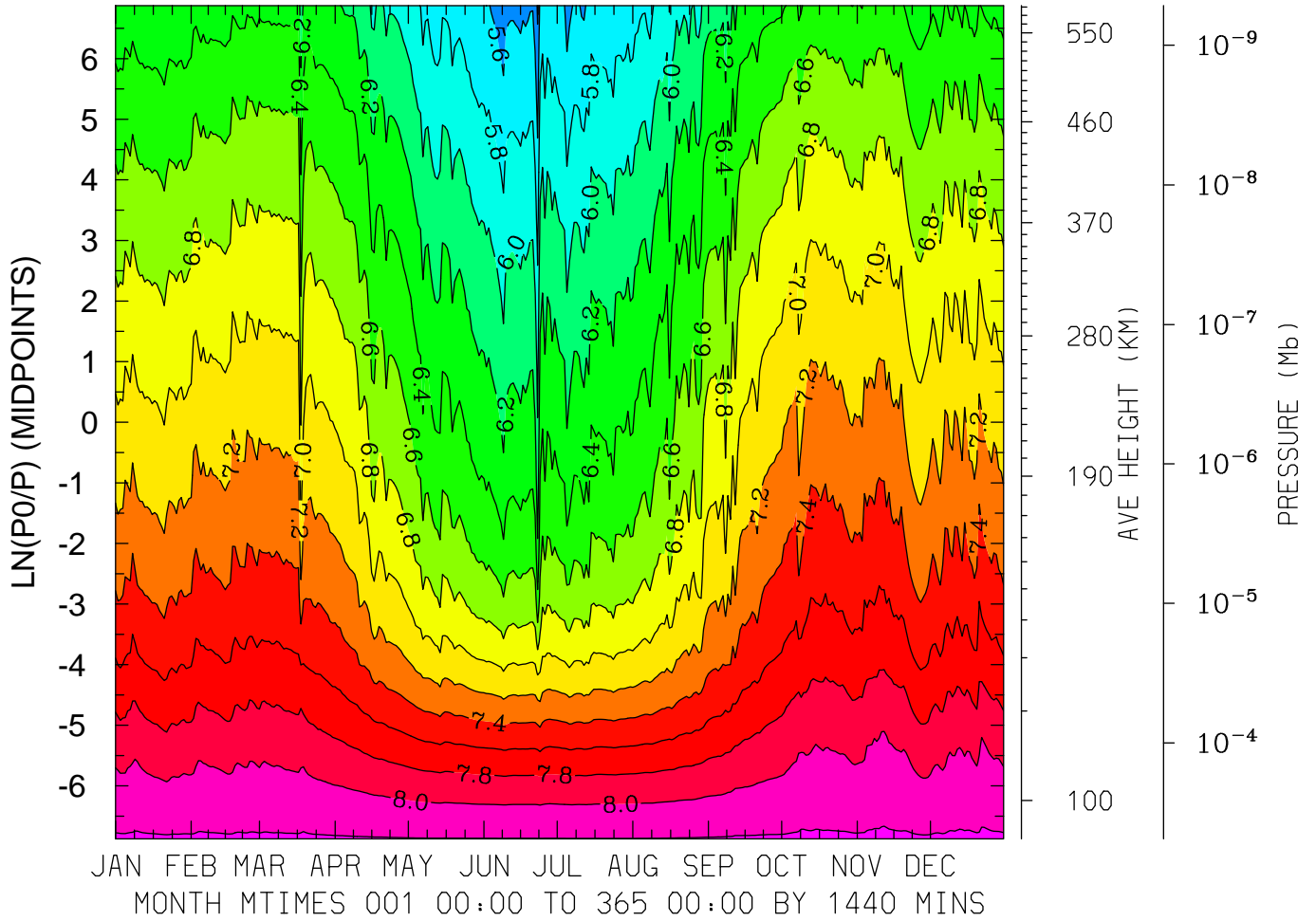
MIN,MAX= 5.2475E+00 8.2185E+00 INTERVAL= 2.0000E-01
FIRST: tiegcm2.0_res2.5_2015_prim_001.nc
LAST: tiegcm2.0_res2.5_2015_prim_019.nc

LOG10 HELIUM (HE) (CM3)
LAT= 38.75 LOCAL TIME=12.00



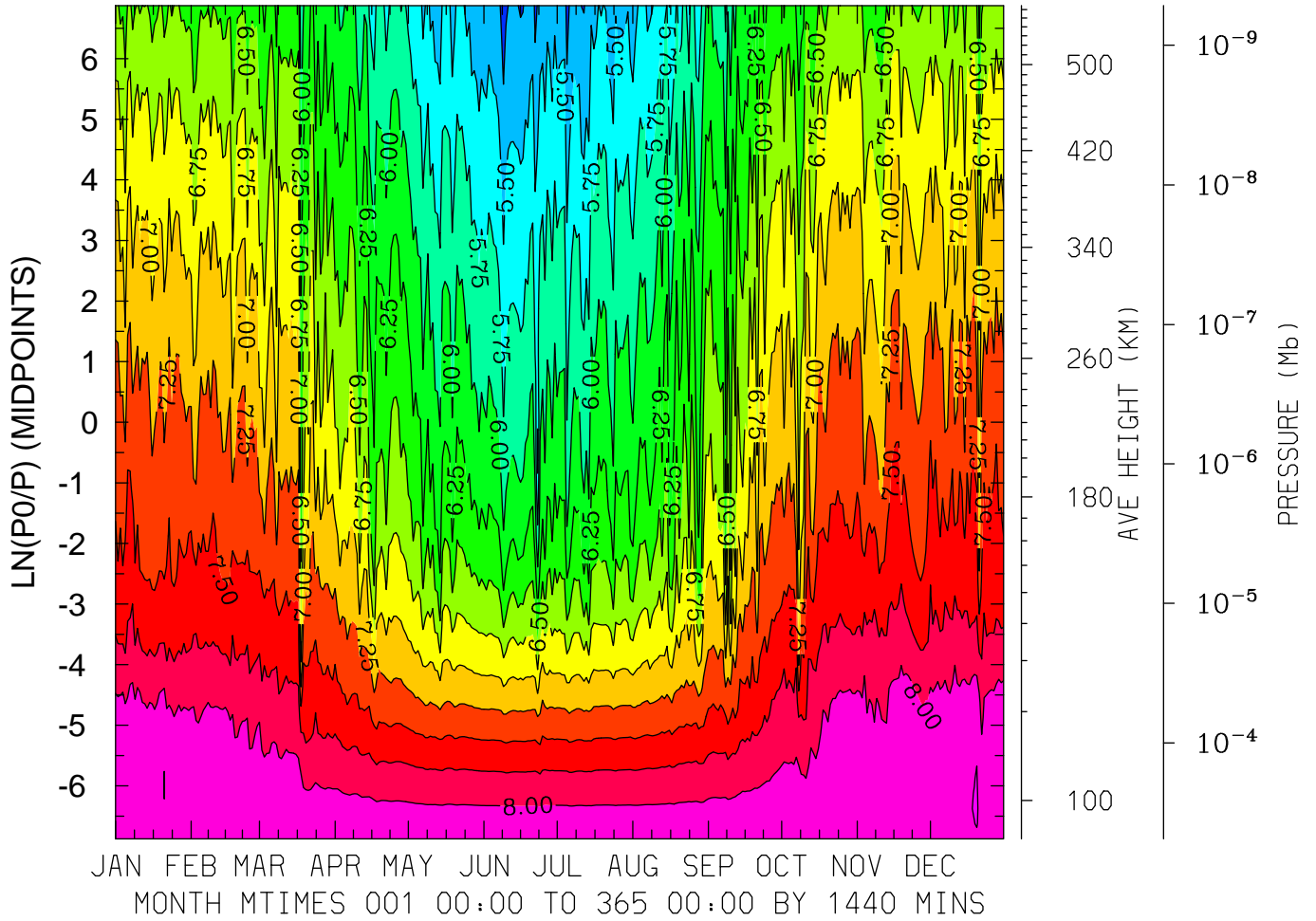
MIN,MAX= 5.3984E+00 8.2386E+00 INTERVAL= 2.0000E-01
FIRST: tiegcm2.0_res2.5_2015_prim_001.nc
LAST: tiegcm2.0_res2.5_2015_prim_019.nc

LOG10 HELIUM (HE) (CM3)
LAT= 38.75 (ZONAL MEANS)



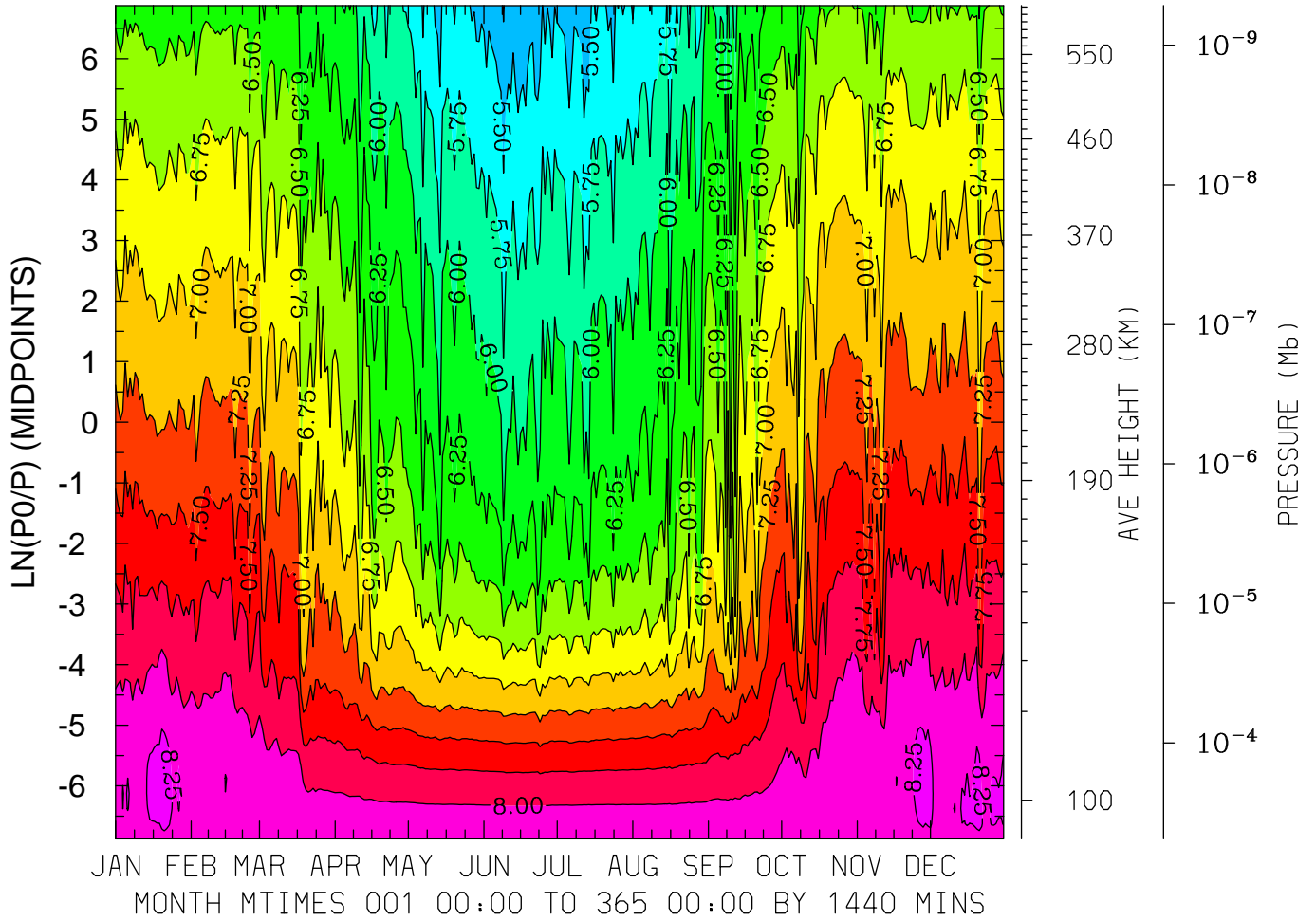
MIN,MAX= 5.3656E+00 8.2229E+00 INTERVAL= 2.0000E-01
FIRST: tiegcm2.0_res2.5_2015_prim_001.nc
LAST: tiegcm2.0_res2.5_2015_prim_019.nc

LOG10 HELIUM (HE) (CM3)
LAT= 58.75 LOCAL TIME= 0.00



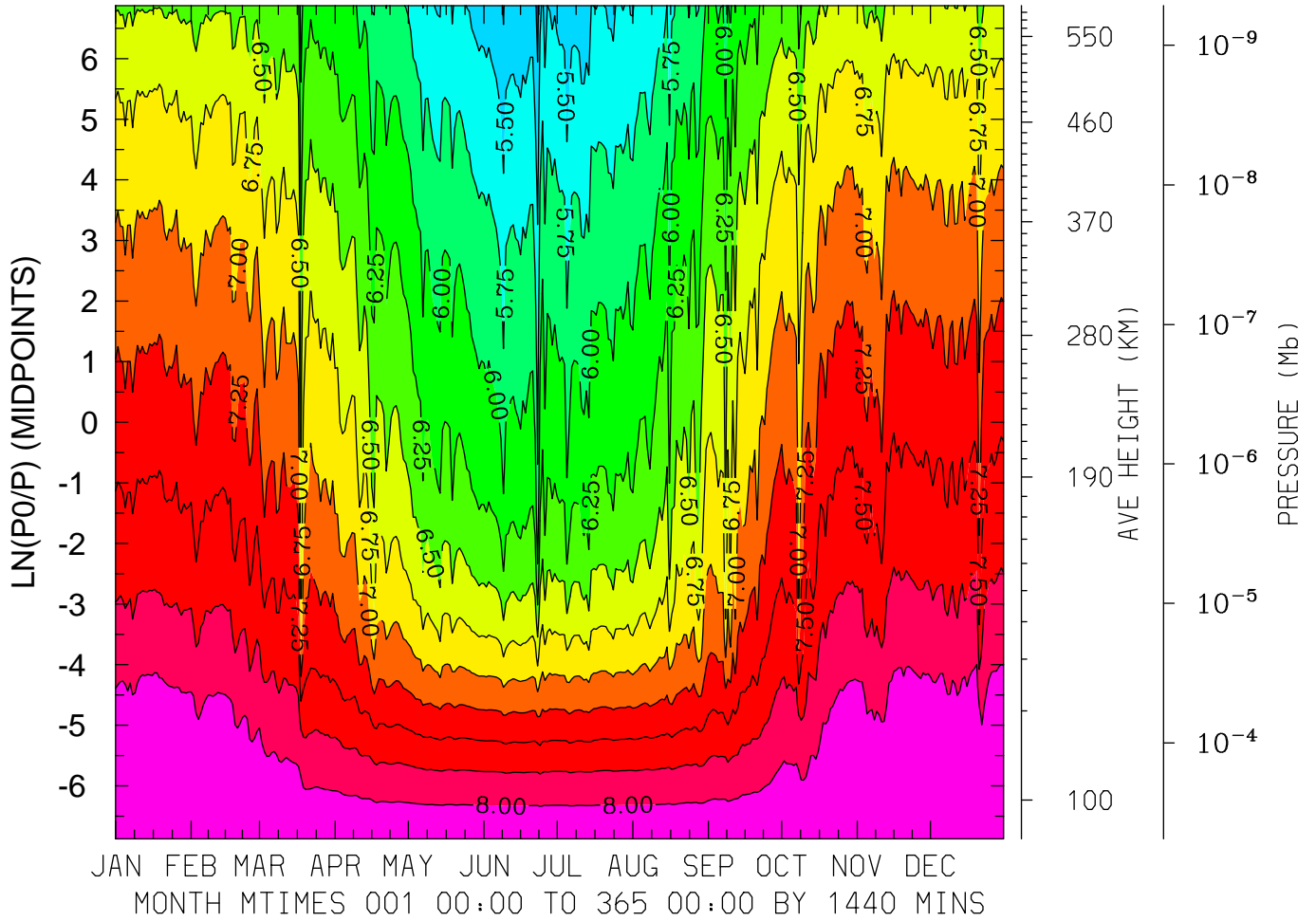
MIN,MAX= 5.1135E+00 8.2679E+00 INTERVAL= 2.5000E-01
FIRST: tiegcm2.0_res2.5_2015_prim_001.nc
LAST: tiegcm2.0_res2.5_2015_prim_019.nc

LOG10 HELIUM (HE) (CM3)
LAT= 58.75 LOCAL TIME=12.00



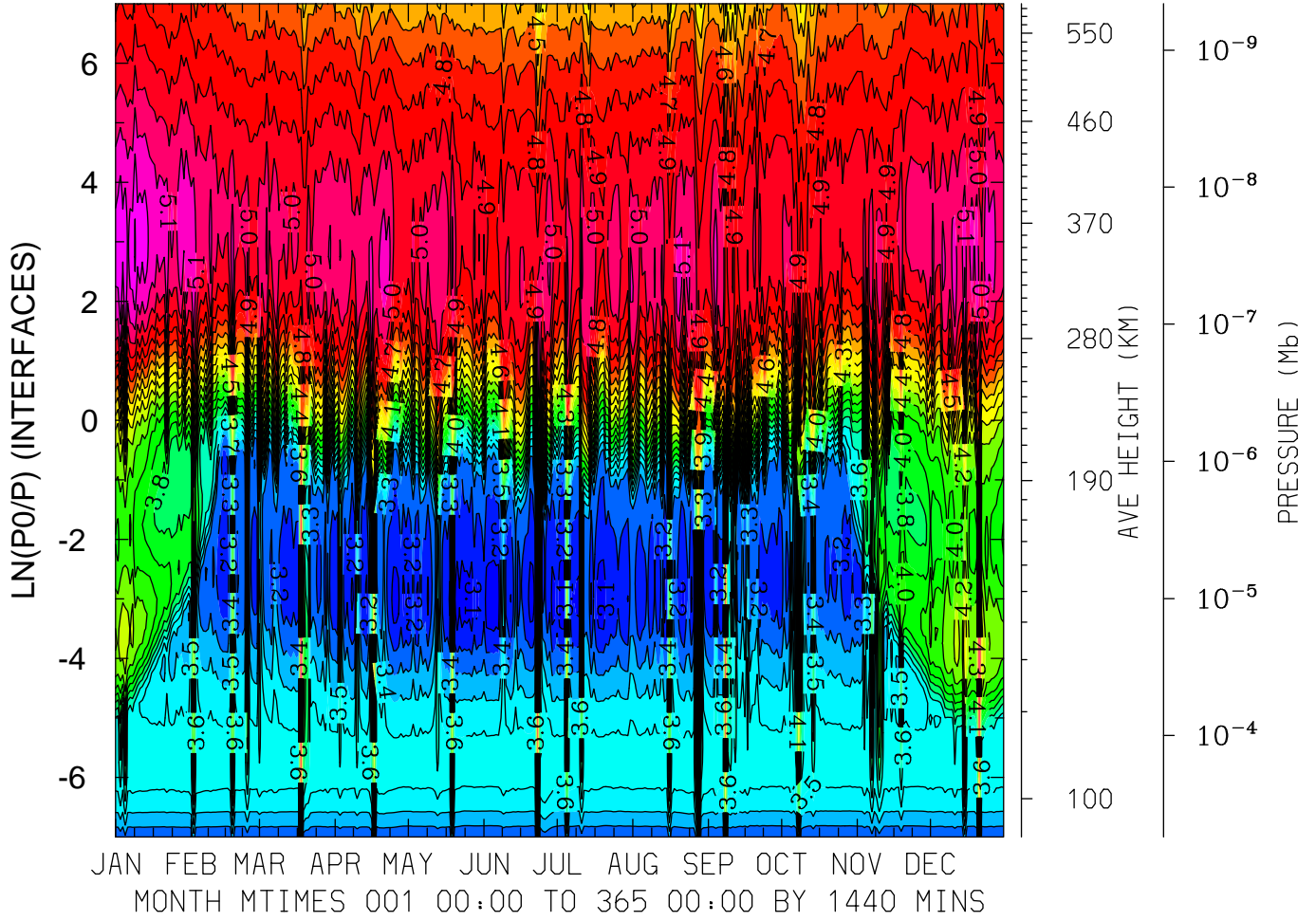
MIN,MAX= 5.2212E+00 8.3166E+00 INTERVAL= 2.5000E-01
FIRST: tiegcm2.0_res2.5_2015_prim_001.nc
LAST: tiegcm2.0_res2.5_2015_prim_019.nc

LOG10 HELIUM (HE) (CM3)
LAT= 58.75 (ZONAL MEANS)



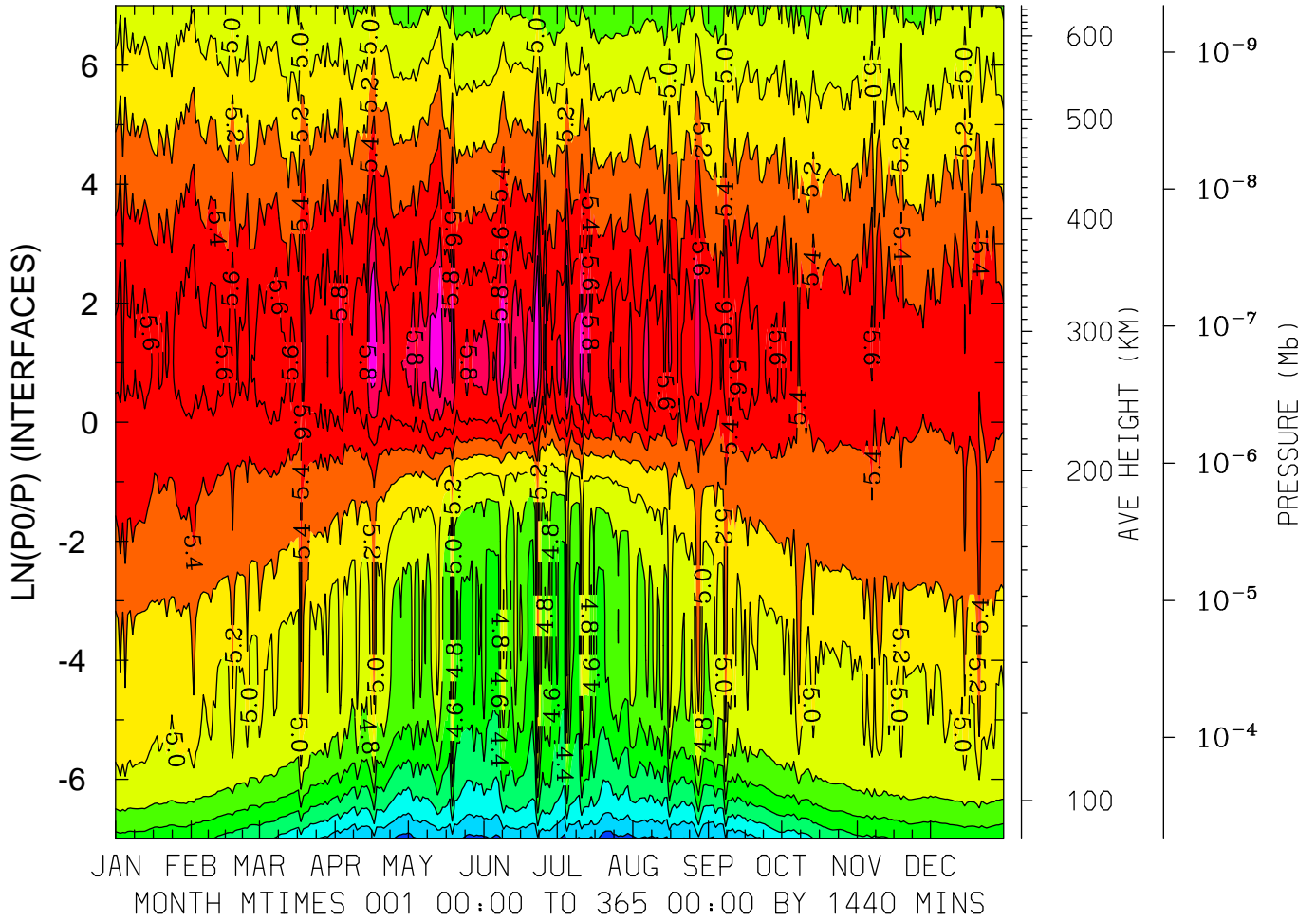
MIN,MAX= 5.1516E+00 8.2369E+00 INTERVAL= 2.5000E-01
FIRST: tiegcm2.0_res2.5_2015_prim_001.nc
LAST: tiegcm2.0_res2.5_2015_prim_019.nc

LOG10 ELECTRON DENSITY (CM3)
LAT=-61.25 LOCAL TIME= 0.00



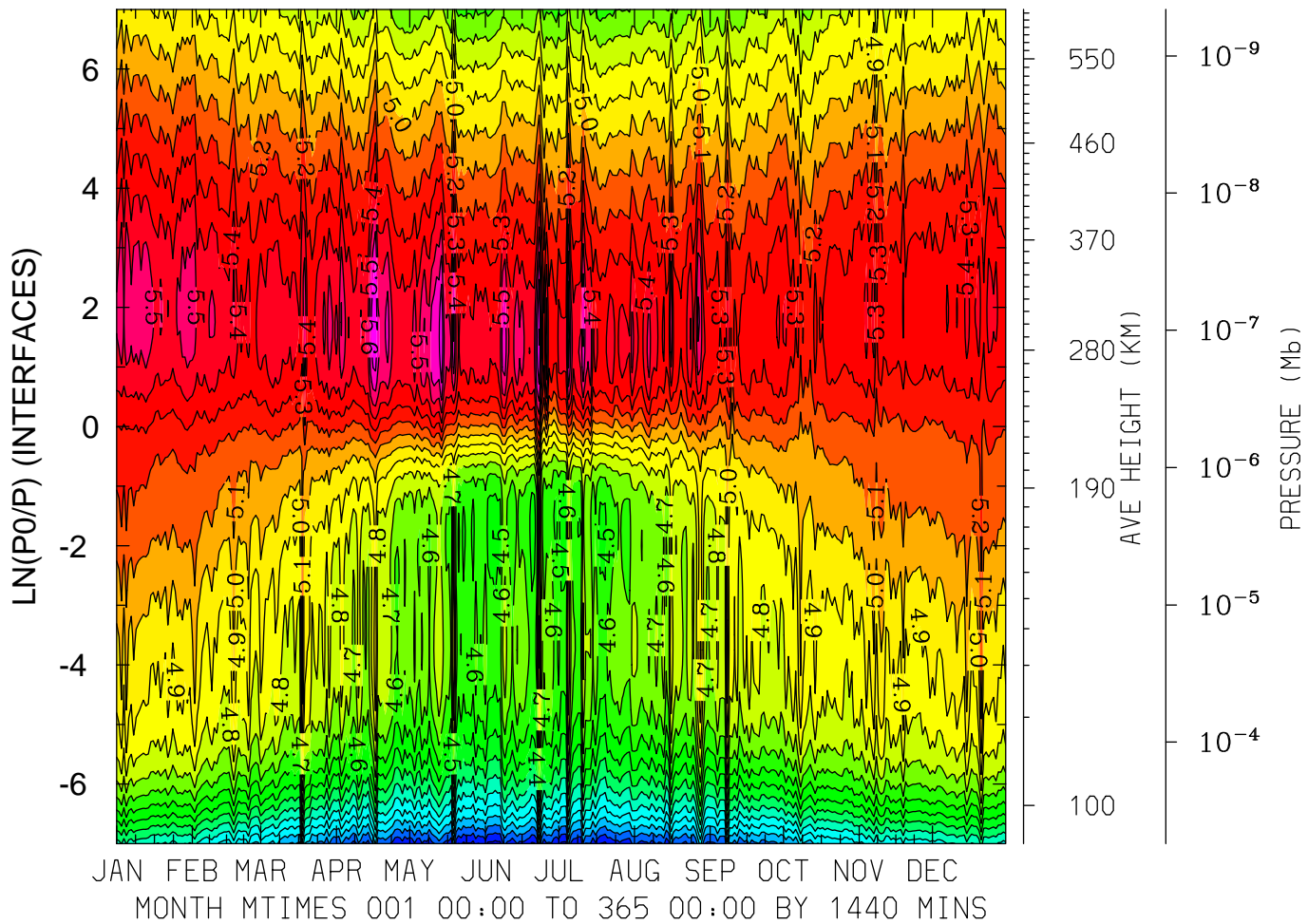
MIN,MAX= 3.0334E+00 5.3136E+00 INTERVAL= 1.0000E-01
FIRST: tiegcm2.0_res2.5_2015_prim_001.nc
LAST: tiegcm2.0_res2.5_2015_prim_019.nc

LOG10 ELECTRON DENSITY (CM3)
LAT=-61.25 LOCAL TIME=12.00



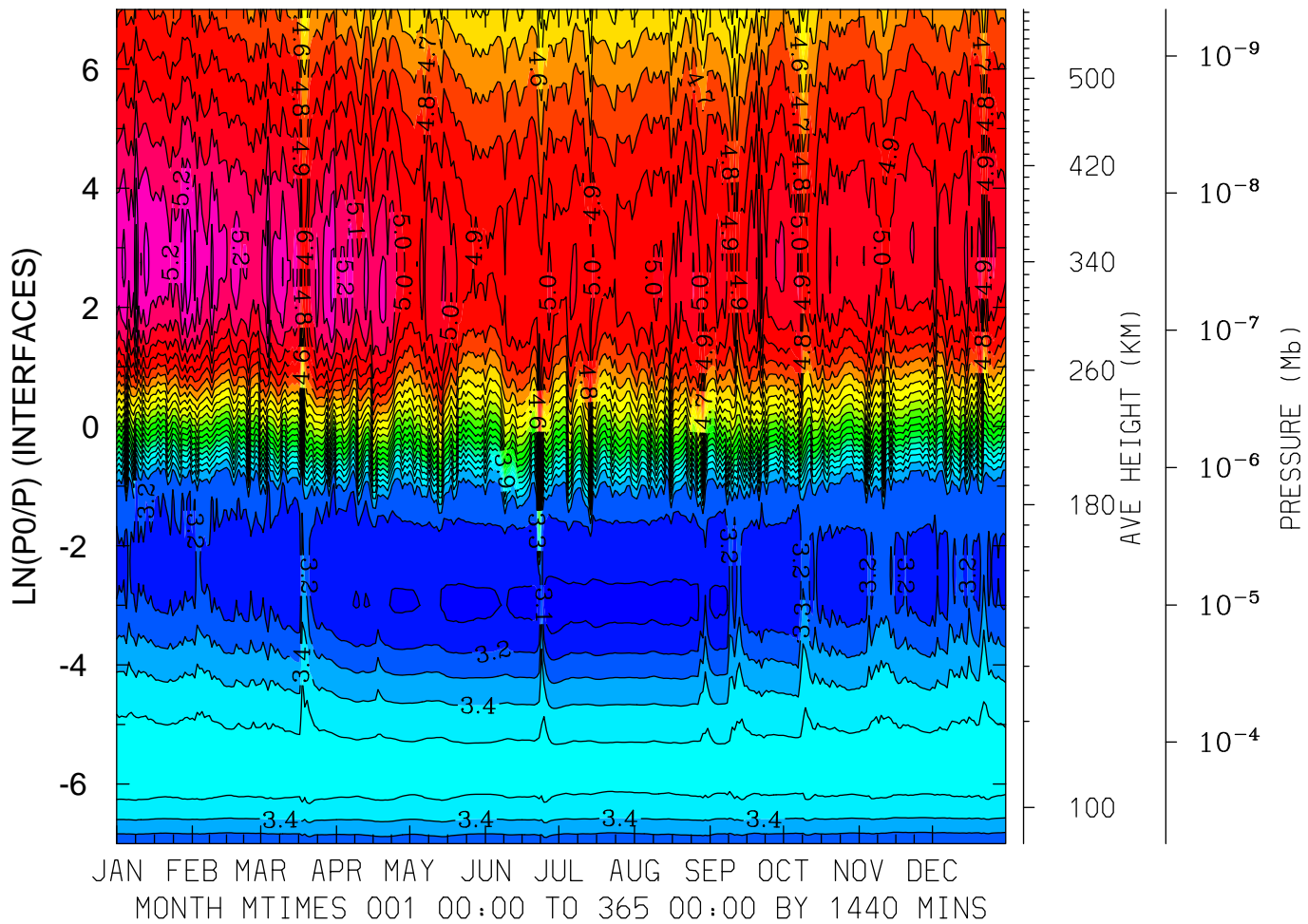
MIN,MAX= 3.7042E+00 6.1998E+00 INTERVAL= 2.0000E-01
FIRST: tiegcm2.0_res2.5_2015_prim_001.nc
LAST: tiegcm2.0_res2.5_2015_prim_019.nc

LOG10 ELECTRON DENSITY (CM3)
LAT=-61.25 (ZONAL MEANS)



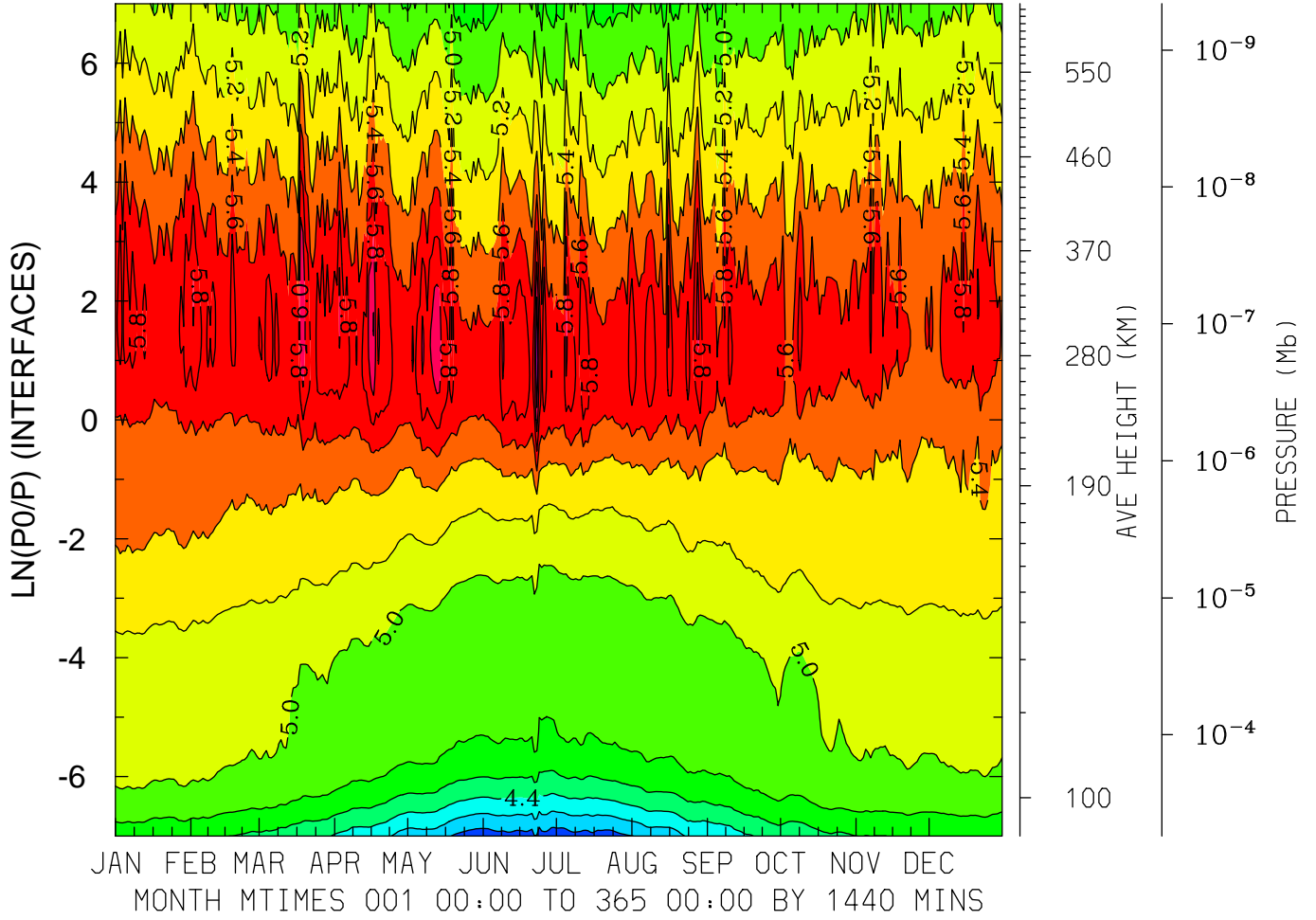
MIN,MAX= 3.5615E+00 5.8046E+00 INTERVAL= 1.0000E-01
FIRST: tiegcm2.0_res2.5_2015_prim_001.nc
LAST: tiegcm2.0_res2.5_2015_prim_019.nc

LOG10 ELECTRON DENSITY (CM3)
LAT=-41.25 LOCAL TIME= 0.00



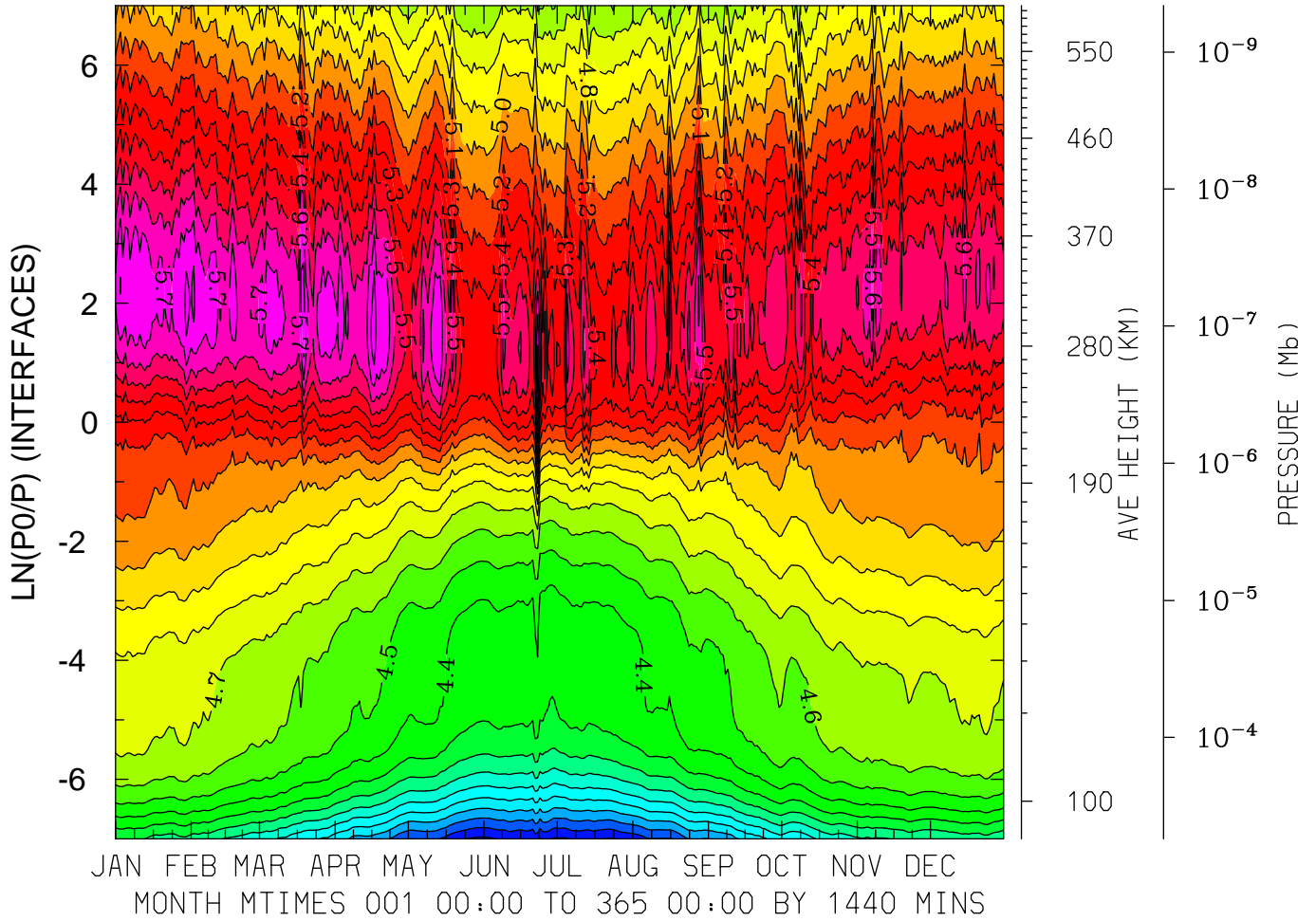
MIN,MAX= 3.0574E+00 5.4480E+00 INTERVAL= 1.0000E-01
FIRST: tiegcm2.0_res2.5_2015_prim_001.nc
LAST: tiegcm2.0_res2.5_2015_prim_019.nc

LOG10 ELECTRON DENSITY (CM3)
LAT=-41.25 LOCAL TIME=12.00



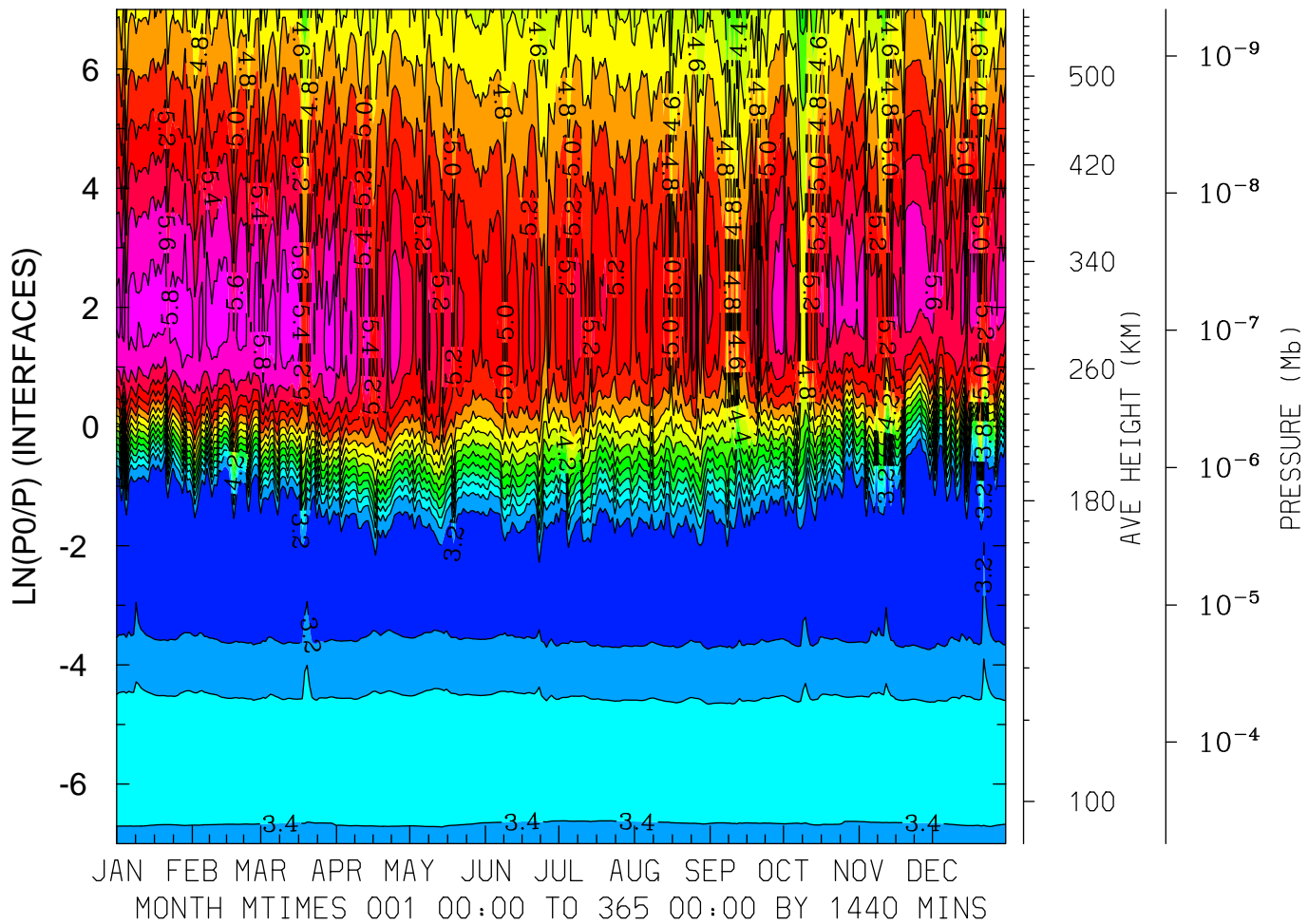
MIN,MAX= 3.8837E+00 6.3667E+00 INTERVAL= 2.0000E-01
FIRST: tiegcm2.0_res2.5_2015_prim_001.nc
LAST: tiegcm2.0_res2.5_2015_prim_019.nc

LOG10 ELECTRON DENSITY (CM3)
LAT=-41.25 (ZONAL MEANS)



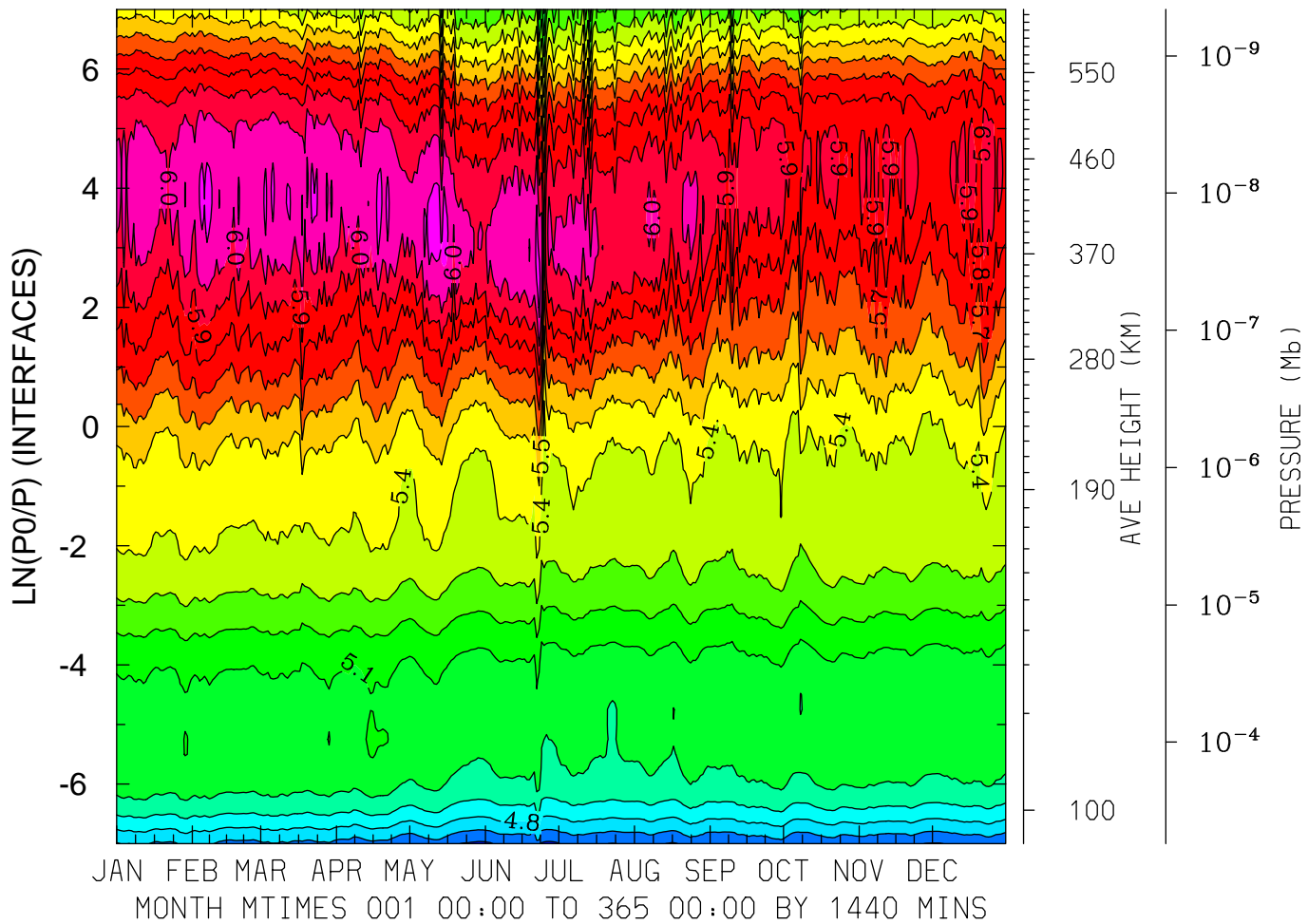
MIN,MAX= 3.4808E+00 5.8653E+00 INTERVAL= 1.0000E-01
FIRST: tiegcm2.0_res2.5_2015_prim_001.nc
LAST: tiegcm2.0_res2.5_2015_prim_019.nc

LOG10 ELECTRON DENSITY (CM3)
 LAT= -1.25 LOCAL TIME= 0.00



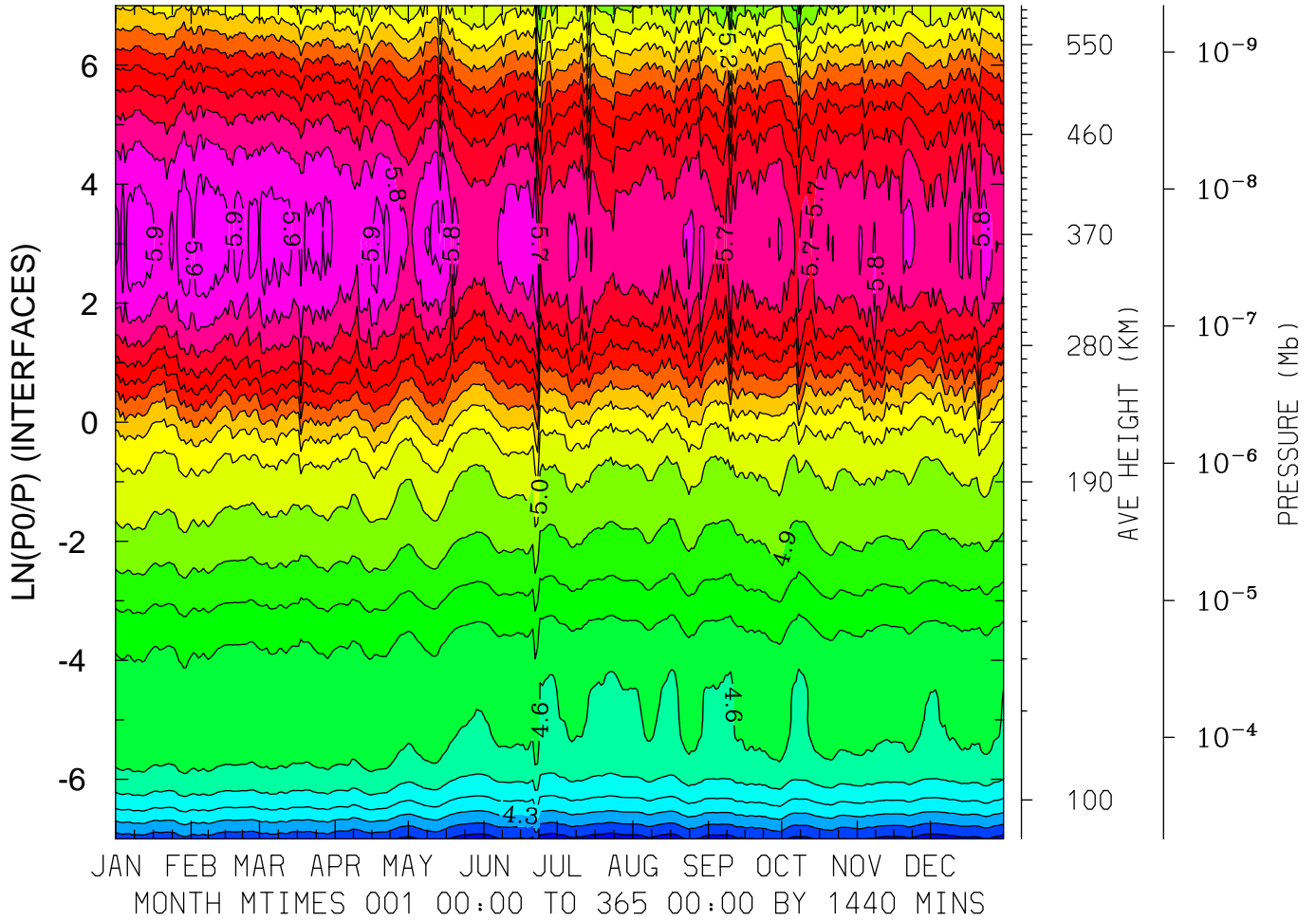
MIN,MAX= 3.0819E+00 5.9500E+00 INTERVAL= 2.0000E-01
 FIRST: tiegcm2.0_res2.5_2015_prim_001.nc
 LAST: tiegcm2.0_res2.5_2015_prim_019.nc

LOG10 ELECTRON DENSITY (CM3)
LAT= -1.25 LOCAL TIME=12.00



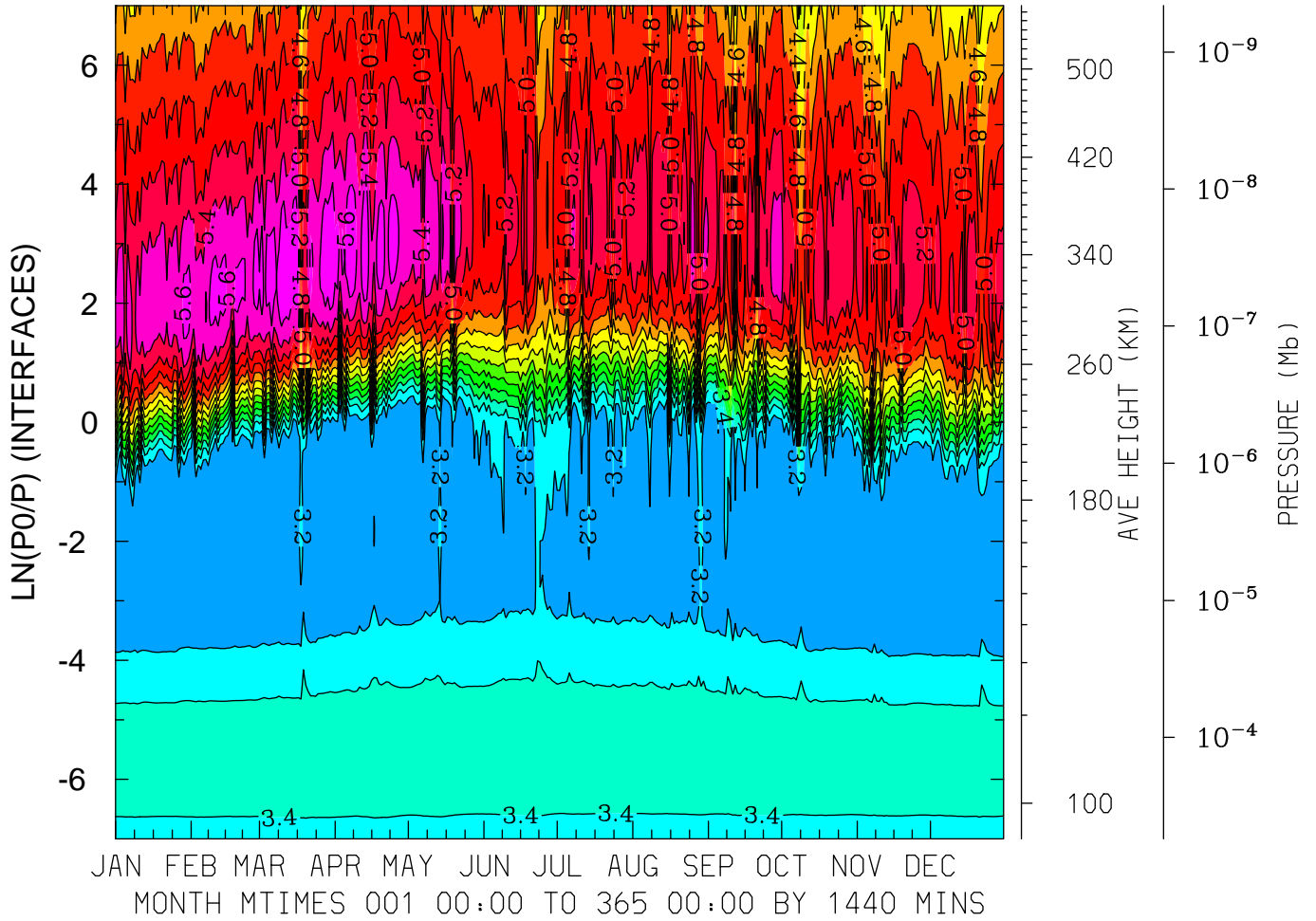
MIN,MAX= 4.5814E+00 6.1388E+00 INTERVAL= 1.0000E-01
FIRST: tiegcm2.0_res2.5_2015_prim_001.nc
LAST: tiegcm2.0_res2.5_2015_prim_019.nc

LOG10 ELECTRON DENSITY (CM3)
LAT= -1.25 (ZONAL MEANS)



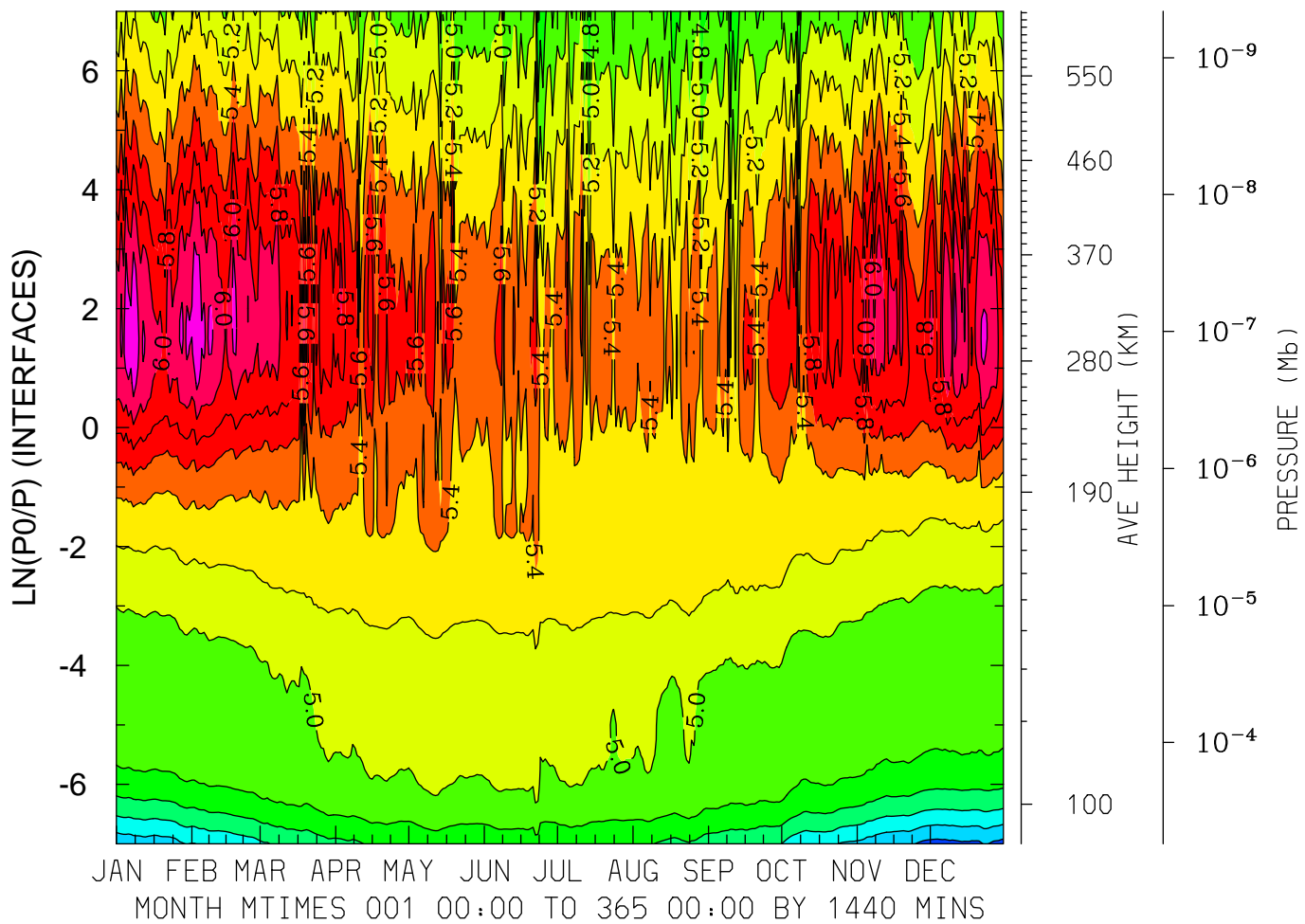
MIN,MAX= 4.0452E+00 5.9773E+00 INTERVAL= 1.0000E-01
FIRST: tiegcm2.0_res2.5_2015_prim_001.nc
LAST: tiegcm2.0_res2.5_2015_prim_019.nc

LOG10 ELECTRON DENSITY (CM3)
LAT= 38.75 LOCAL TIME= 0.00



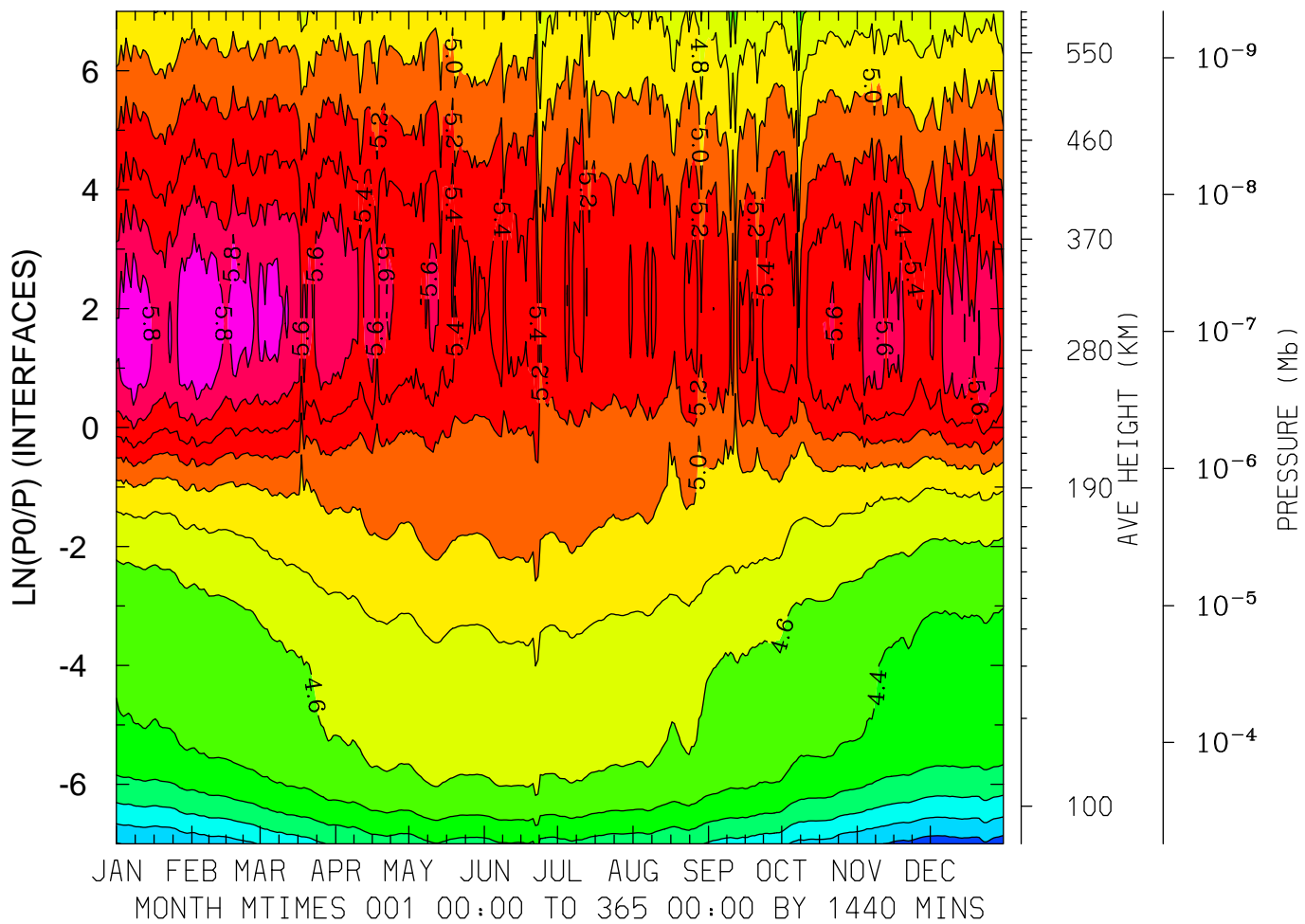
MIN,MAX= 2.9885E+00 5.7756E+00 INTERVAL= 2.0000E-01
FIRST: tiegcm2.0_res2.5_2015_prim_001.nc
LAST: tiegcm2.0_res2.5_2015_prim_019.nc

LOG10 ELECTRON DENSITY (CM3)
LAT= 38.75 LOCAL TIME=12.00



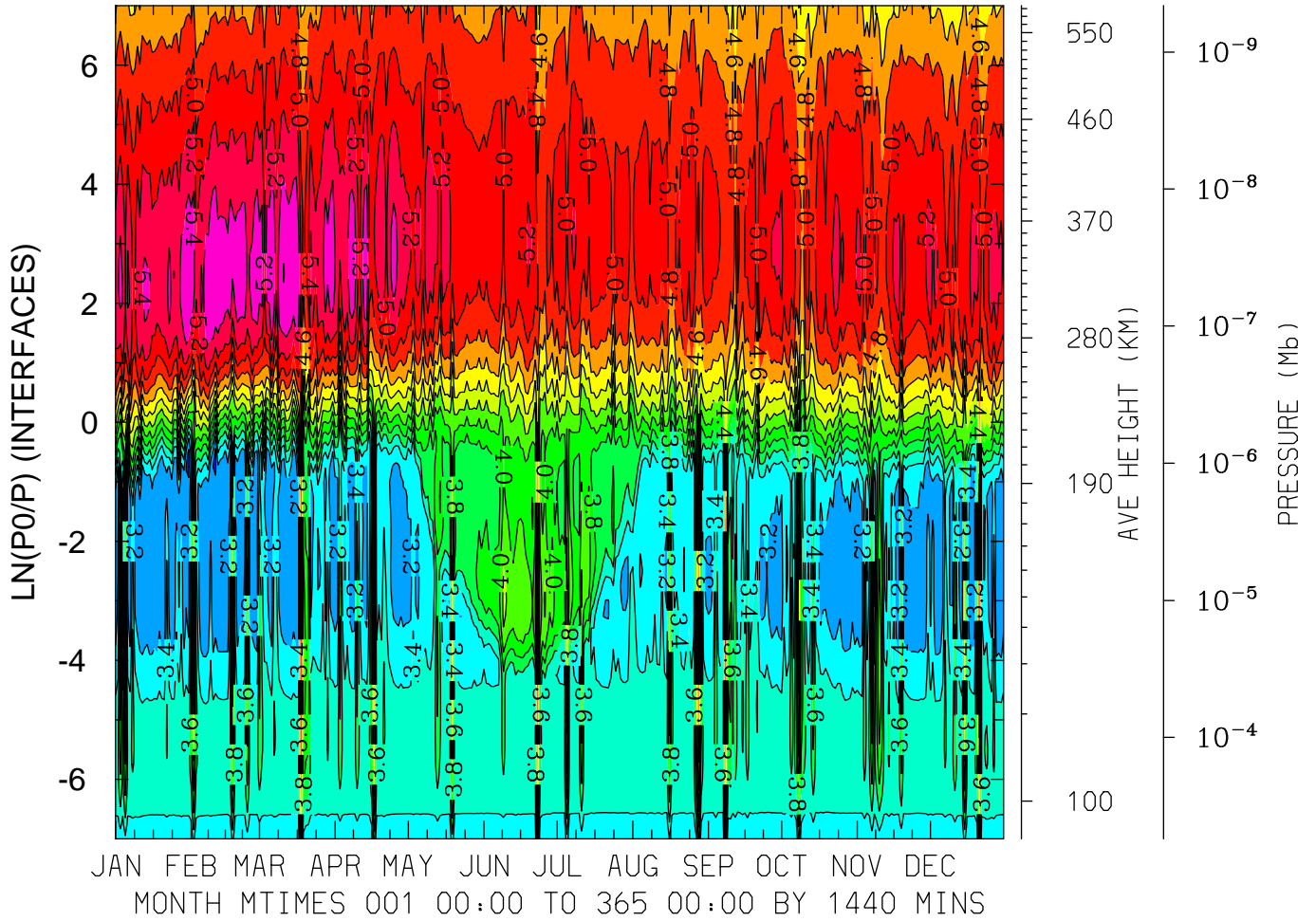
MIN,MAX= 3.9321E+00 6.3703E+00 INTERVAL= 2.0000E-01
FIRST: tiegcm2.0_res2.5_2015_prim_001.nc
LAST: tiegcm2.0_res2.5_2015_prim_019.nc

LOG10 ELECTRON DENSITY (CM3)
LAT= 38.75 (ZONAL MEANS)



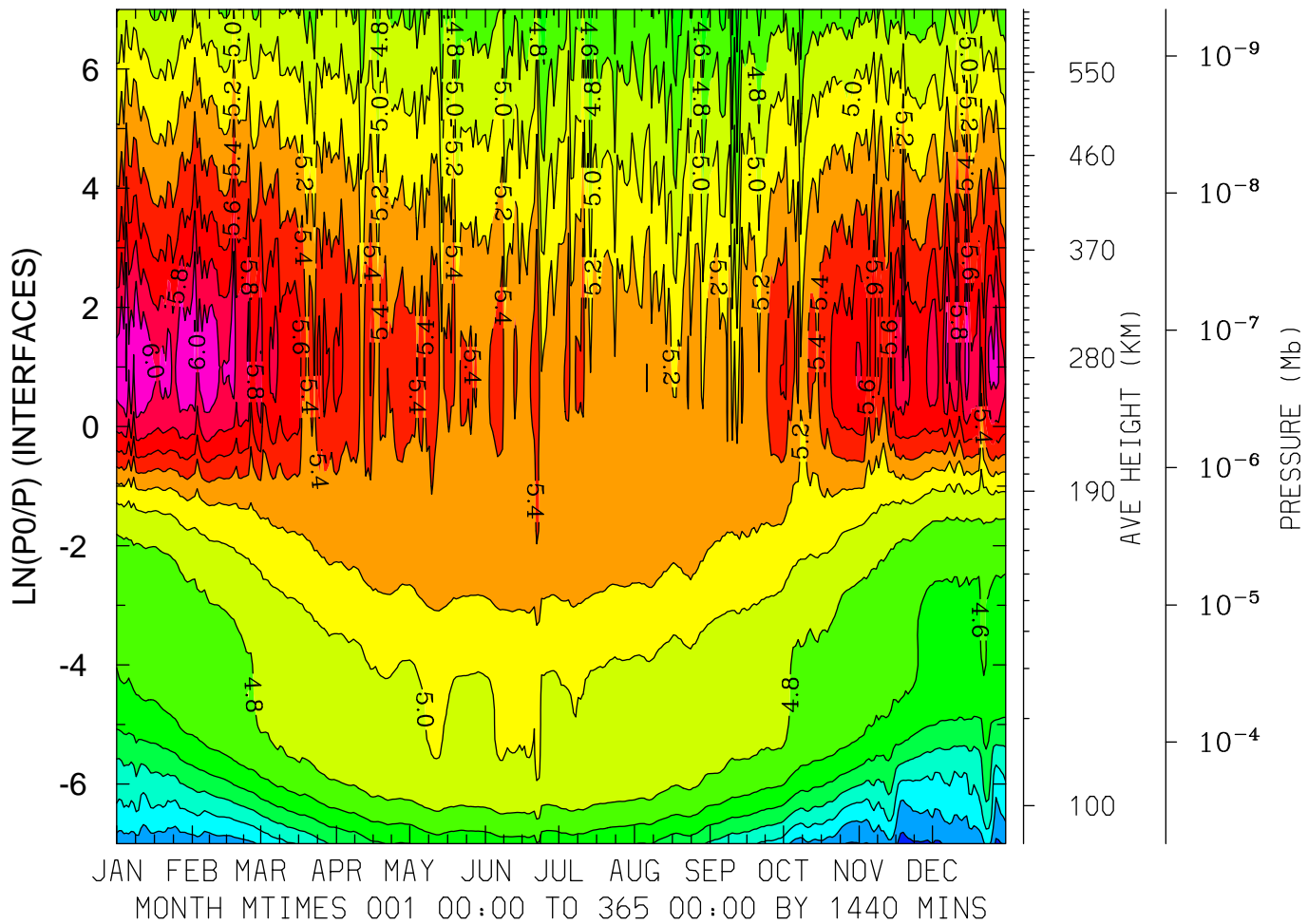
MIN,MAX= 3.5097E+00 5.9962E+00 INTERVAL= 2.0000E-01
FIRST: tiegcm2.0_res2.5_2015_prim_001.nc
LAST: tiegcm2.0_res2.5_2015_prim_019.nc

LOG10 ELECTRON DENSITY (CM3)
LAT= 58.75 LOCAL TIME= 0.00



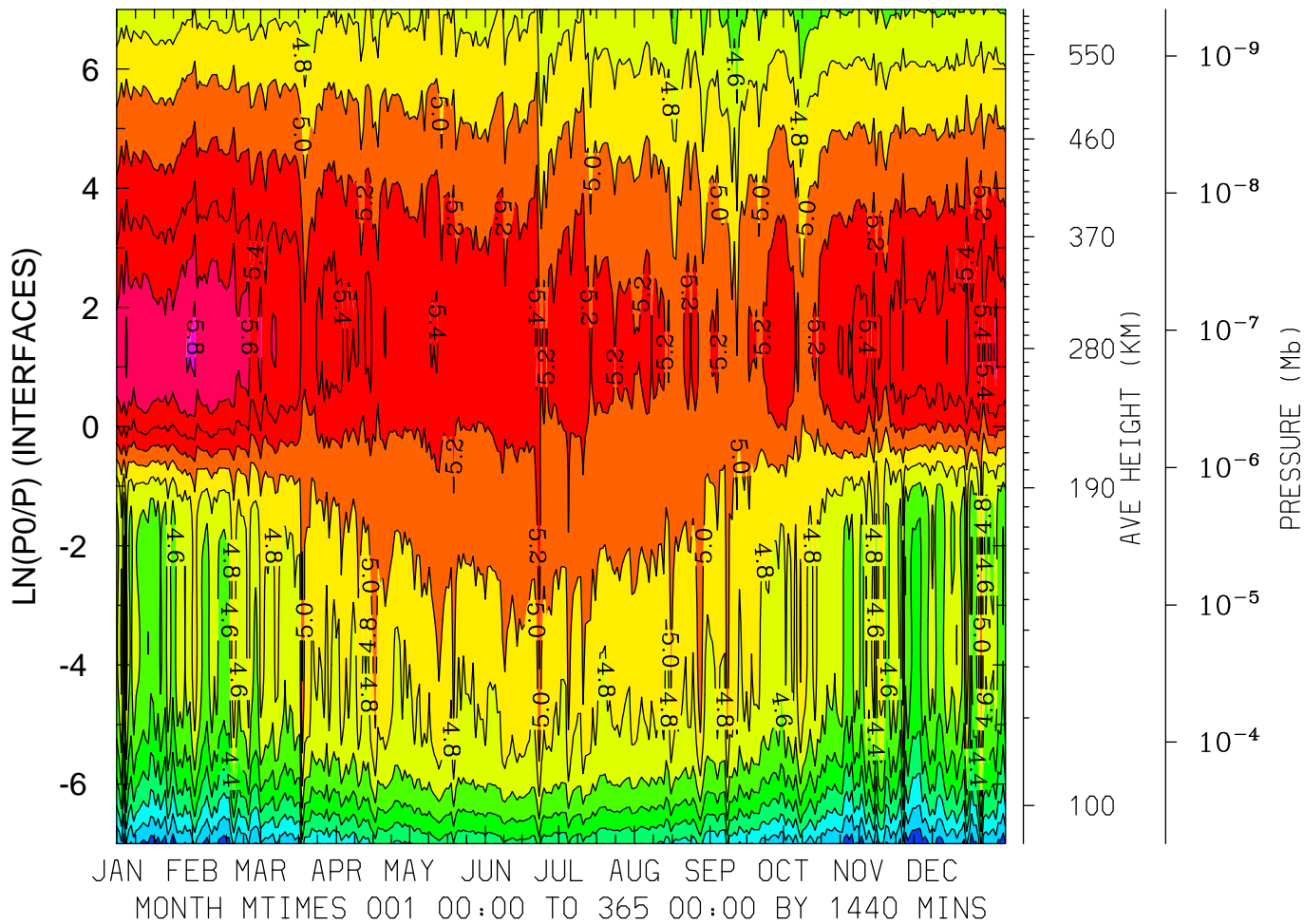
MIN,MAX= 2.9472E+00 5.6056E+00 INTERVAL= 2.0000E-01
FIRST: tiegcm2.0_res2.5_2015_prim_001.nc
LAST: tiegcm2.0_res2.5_2015_prim_019.nc

LOG10 ELECTRON DENSITY (CM3)
LAT= 58.75 LOCAL TIME=12.00



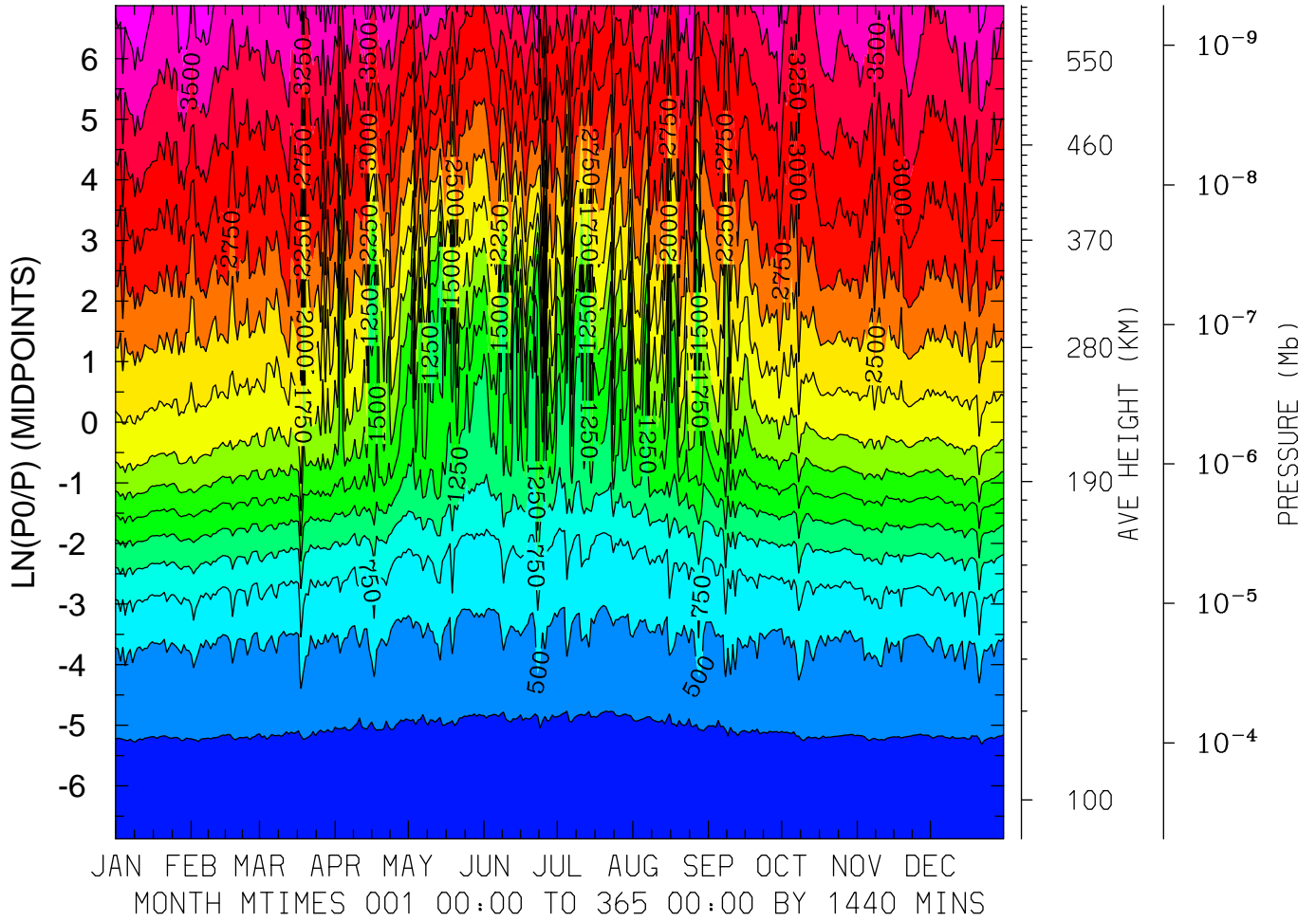
MIN,MAX= 3.5421E+00 6.2349E+00 INTERVAL= 2.0000E-01
FIRST: tiegcm2.0_res2.5_2015_prim_001.nc
LAST: tiegcm2.0_res2.5_2015_prim_019.nc

LOG10 ELECTRON DENSITY (CM3)
LAT= 58.75 (ZONAL MEANS)



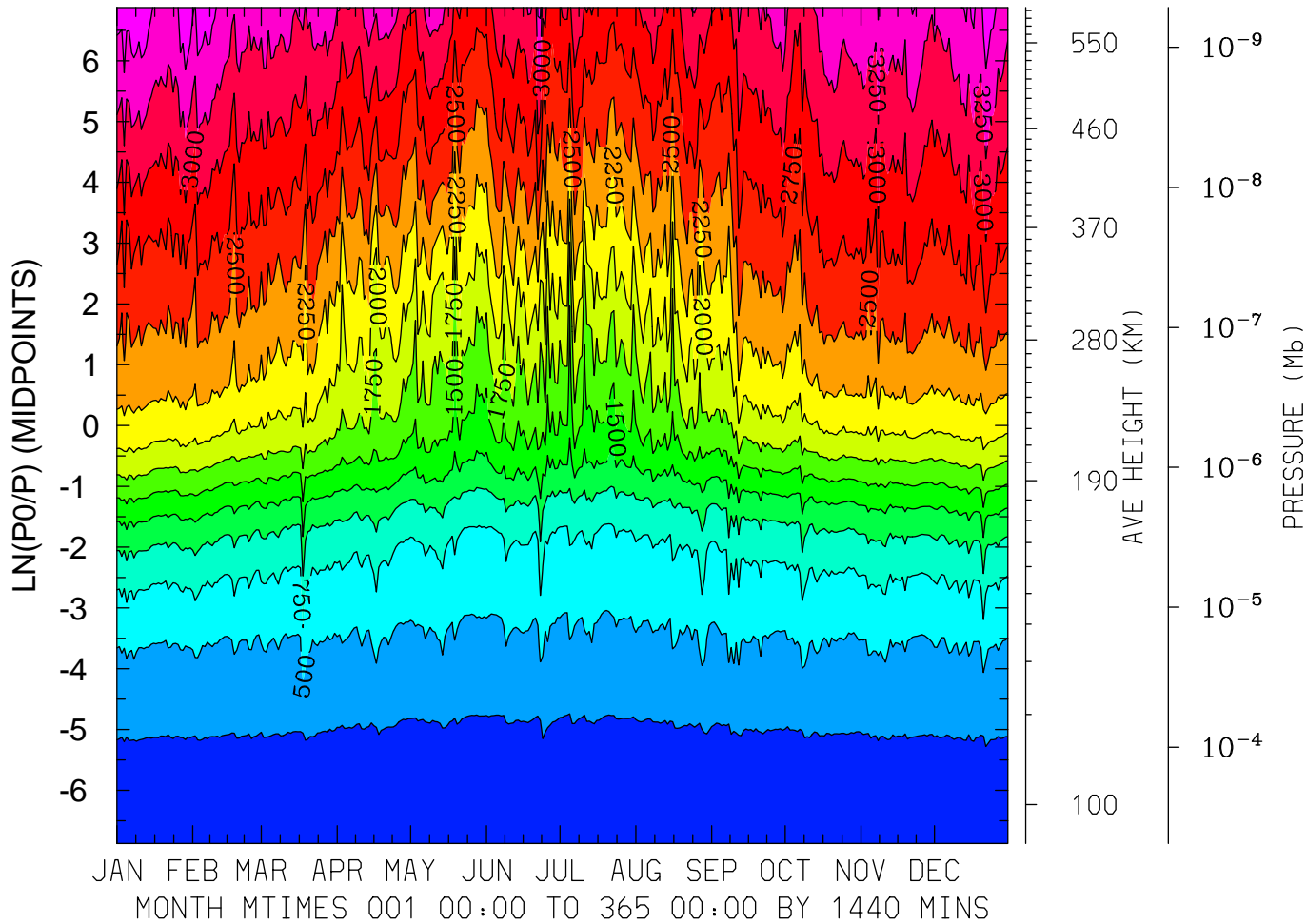
MIN,MAX= 3.4416E+00 5.8444E+00 INTERVAL= 2.0000E-01
FIRST: tiegcm2.0_res2.5_2015_prim_001.nc
LAST: tiegcm2.0_res2.5_2015_prim_019.nc

ELECTRON TEMPERATURE (DEG K)
LAT=-61.25 LOCAL TIME=12.00



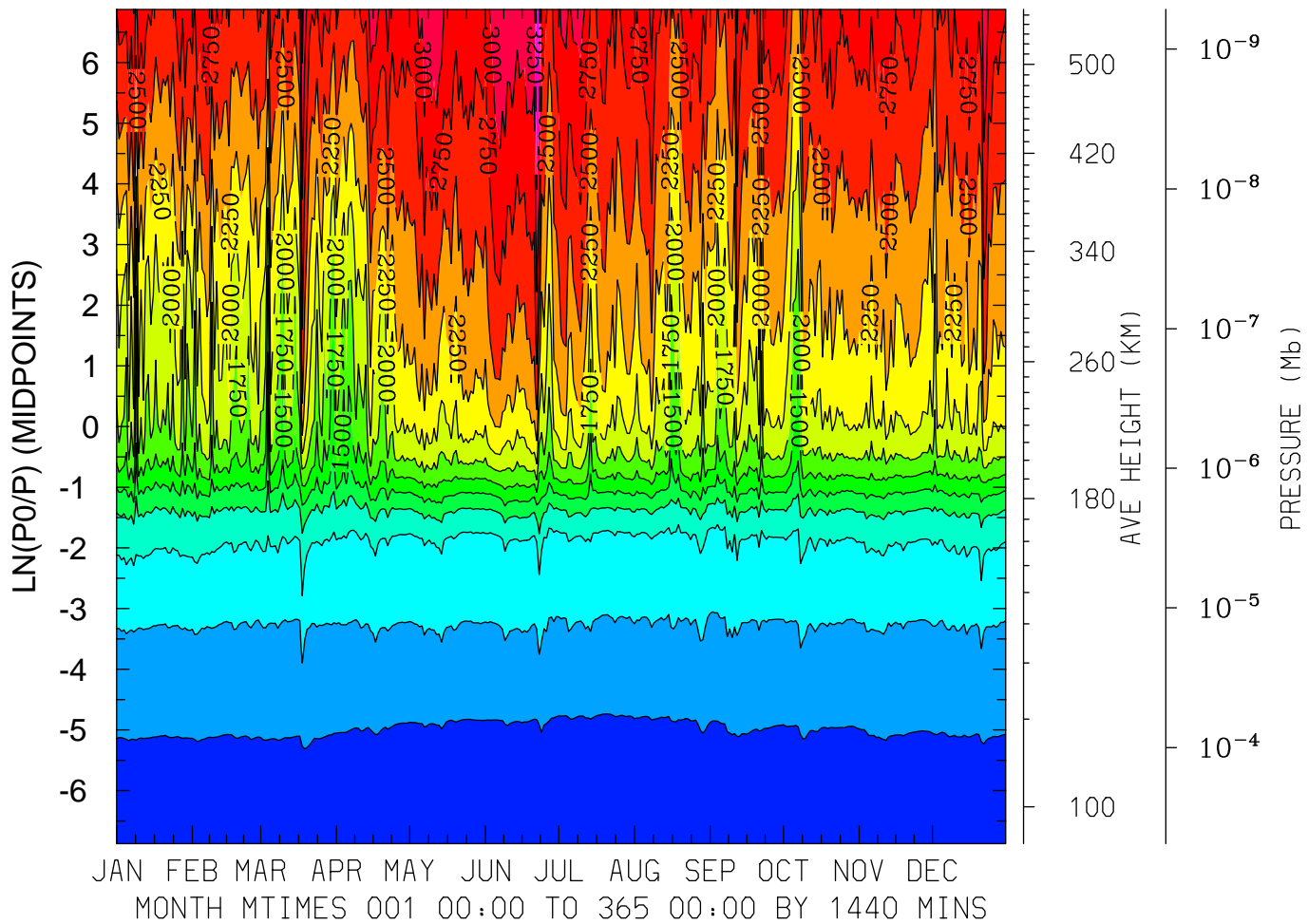
MIN,MAX= 1.5513E+02 3.9703E+03 INTERVAL= 2.5000E+02
FIRST: tiegcm2.0_res2.5_2015_prim_001.nc
LAST: tiegcm2.0_res2.5_2015_prim_019.nc

ELECTRON TEMPERATURE (DEG K)
LAT=-61.25 (ZONAL MEANS)



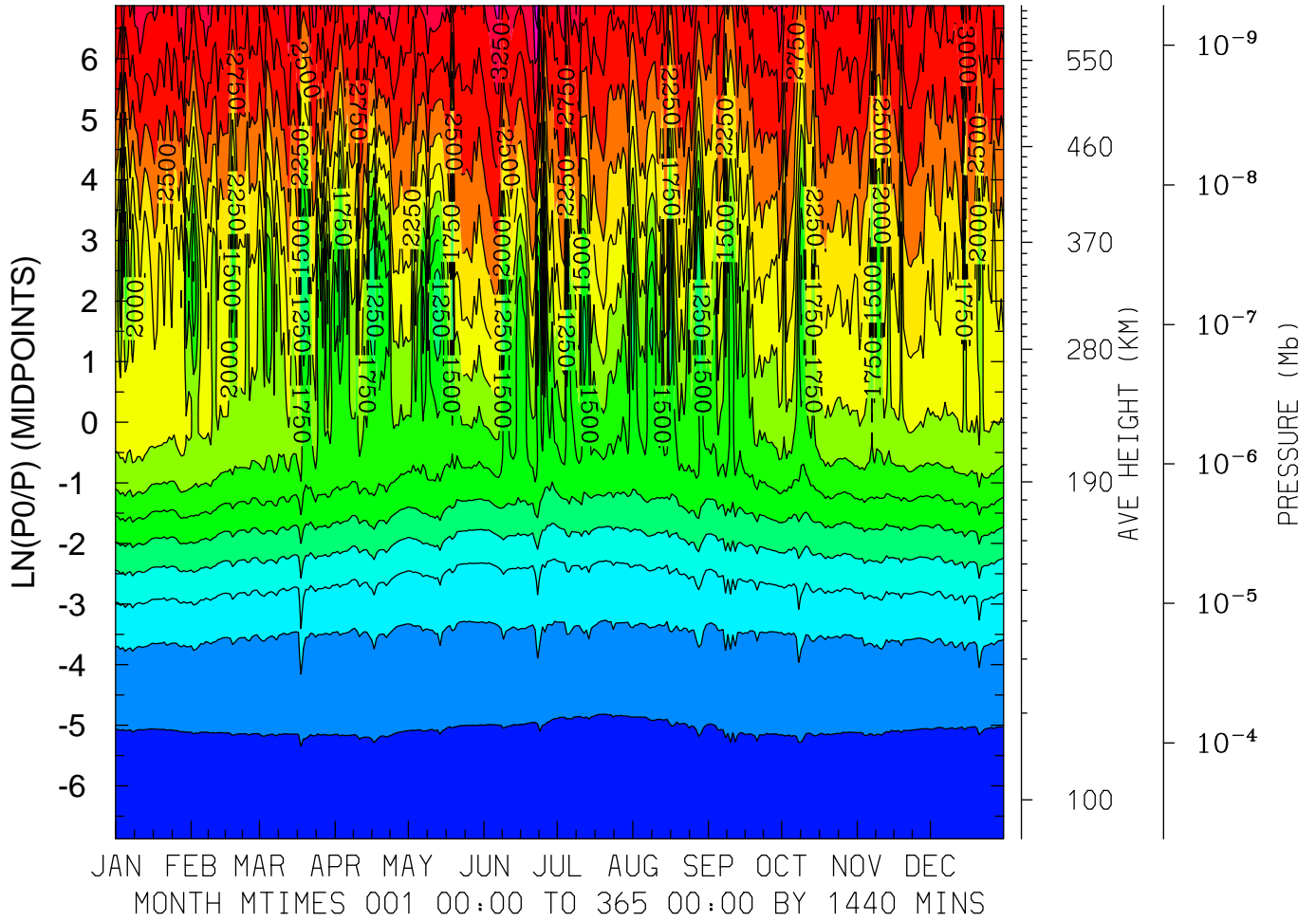
MIN,MAX= 1.5735E+02 3.7057E+03 INTERVAL= 2.5000E+02
FIRST: tiegcm2.0_res2.5_2015_prim_001.nc
LAST: tiegcm2.0_res2.5_2015_prim_019.nc

ELECTRON TEMPERATURE (DEG K)
LAT=-41.25 LOCAL TIME= 0.00



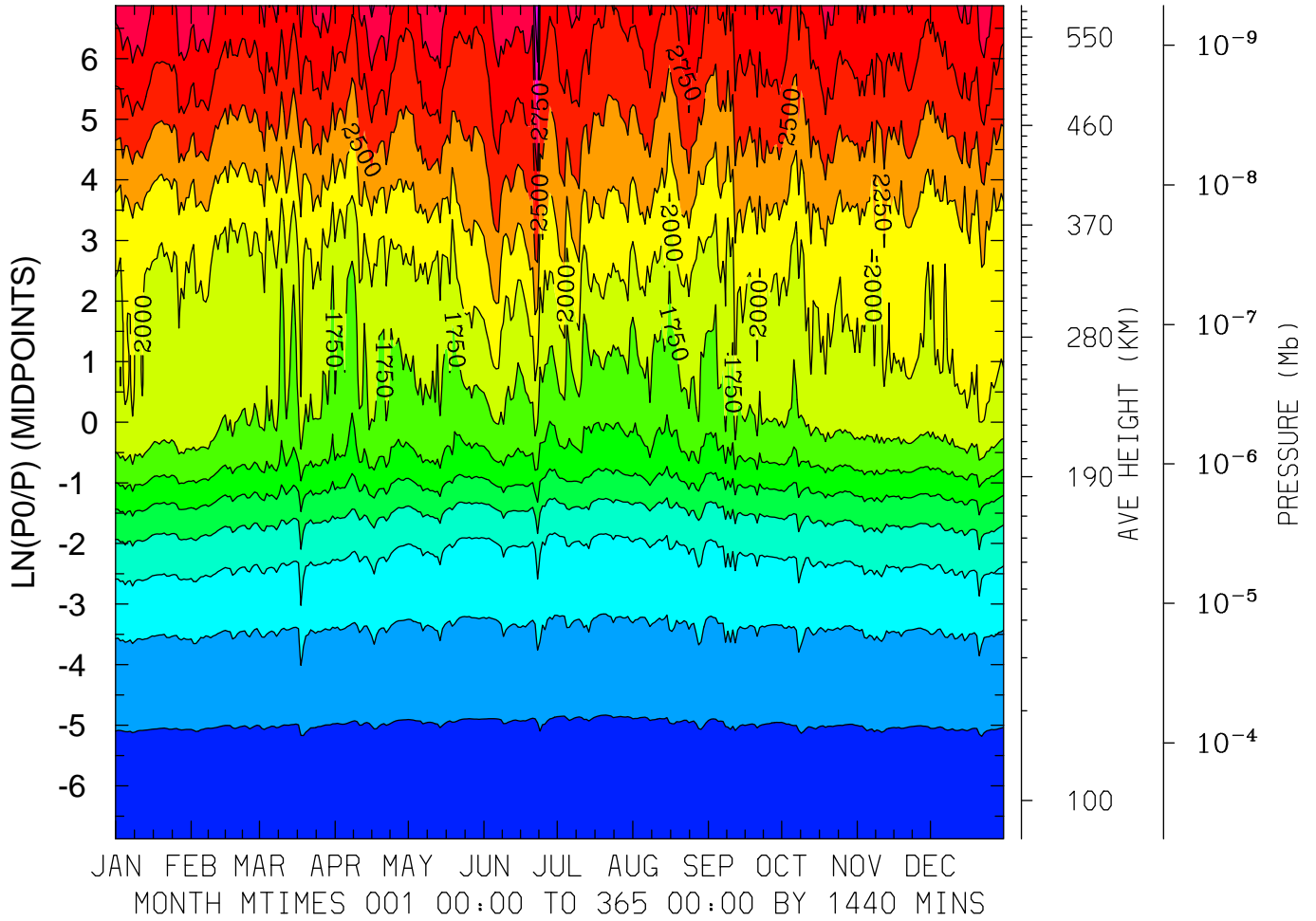
MIN,MAX= 1.6864E+02 3.6185E+03 INTERVAL= 2.5000E+02
FIRST: tiegcm2.0_res2.5_2015_prim_001.nc
LAST: tiegcm2.0_res2.5_2015_prim_019.nc

ELECTRON TEMPERATURE (DEG K)
LAT=-41.25 LOCAL TIME=12.00



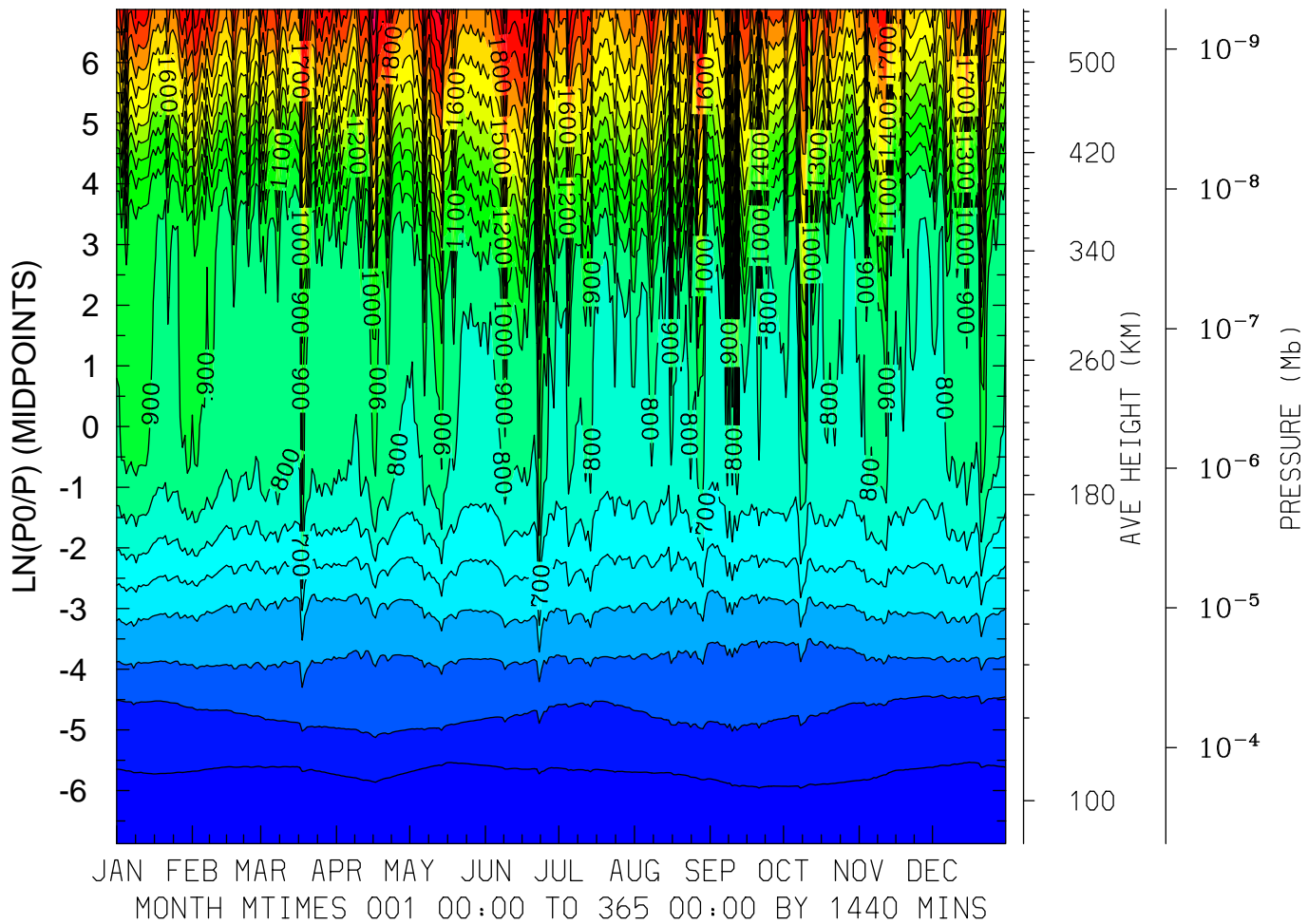
MIN,MAX= 1.6383E+02 3.9622E+03 INTERVAL= 2.5000E+02
FIRST: tiegcm2.0_res2.5_2015_prim_001.nc
LAST: tiegcm2.0_res2.5_2015_prim_019.nc

ELECTRON TEMPERATURE (DEG K)
LAT=-41.25 (ZONAL MEANS)



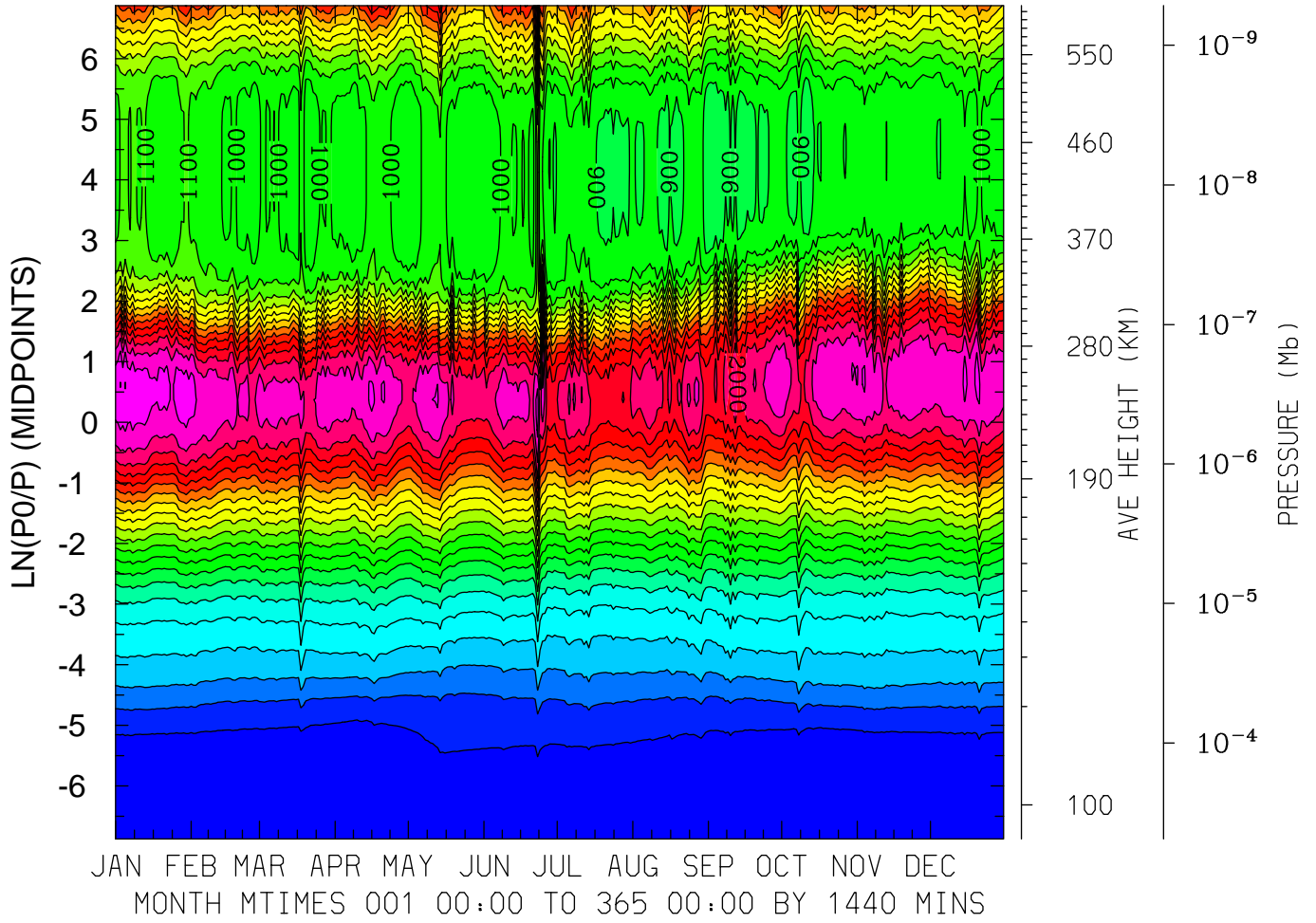
MIN,MAX= 1.6327E+02 3.7500E+03 INTERVAL= 2.5000E+02
FIRST: tiegcm2.0_res2.5_2015_prim_001.nc
LAST: tiegcm2.0_res2.5_2015_prim_019.nc

ELECTRON TEMPERATURE (DEG K)
LAT= -1.25 LOCAL TIME= 0.00



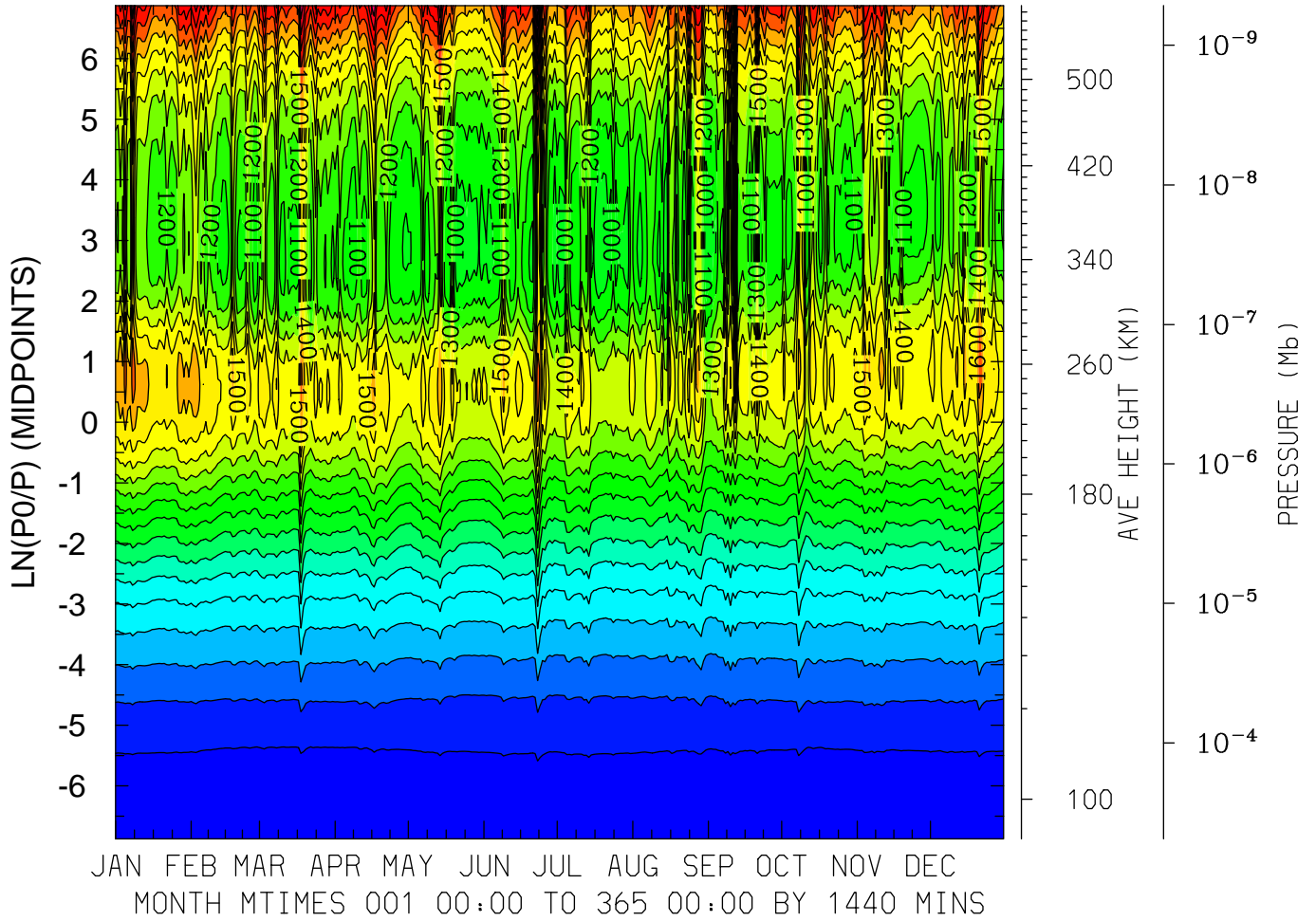
MIN,MAX= 1.4978E+02 2.5343E+03 INTERVAL= 1.0000E+02
FIRST: tiegcm2.0_res2.5_2015_prim_001.nc
LAST: tiegcm2.0_res2.5_2015_prim_019.nc

ELECTRON TEMPERATURE (DEG K)
LAT= -1.25 LOCAL TIME=12.00



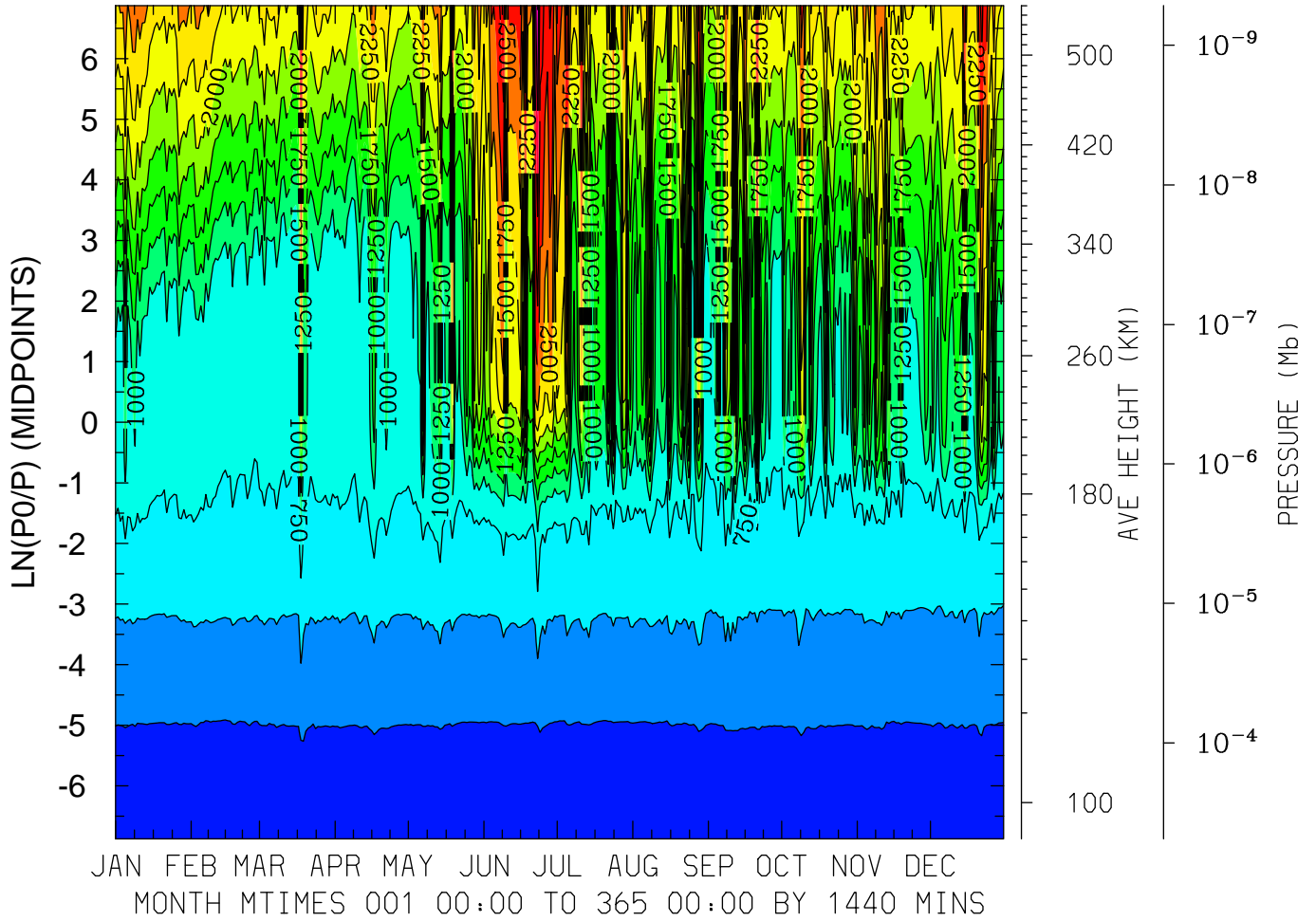
MIN,MAX= 1.5139E+02 2.3032E+03 INTERVAL= 1.0000E+02
FIRST: tiegcm2.0_res2.5_2015_prim_001.nc
LAST: tiegcm2.0_res2.5_2015_prim_019.nc

ELECTRON TEMPERATURE (DEG K)
LAT= -1.25 (ZONAL MEANS)



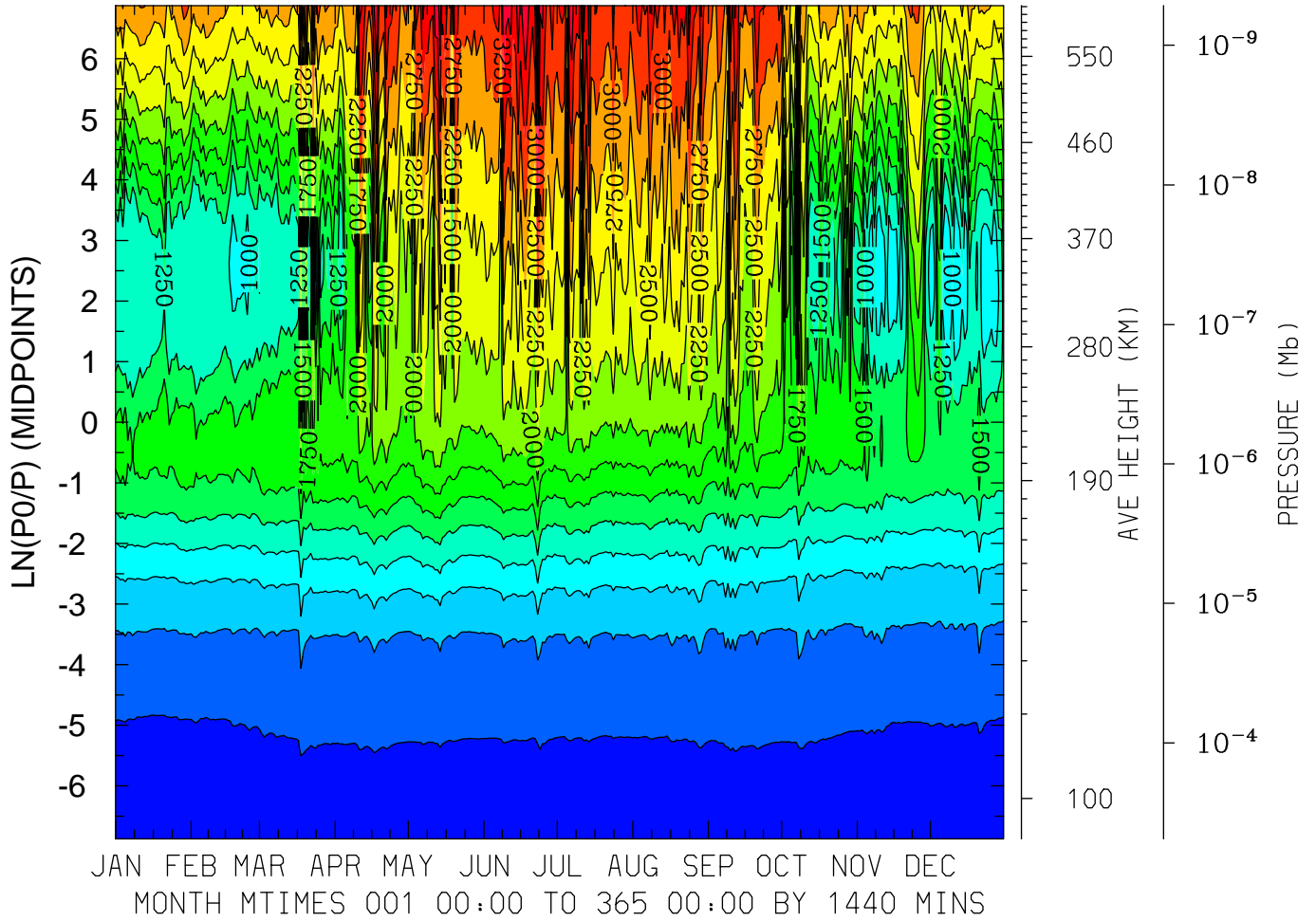
MIN,MAX= 1.6133E+02 2.4194E+03 INTERVAL= 1.0000E+02
FIRST: tiegcm2.0_res2.5_2015_prim_001.nc
LAST: tiegcm2.0_res2.5_2015_prim_019.nc

ELECTRON TEMPERATURE (DEG K)
LAT= 38.75 LOCAL TIME= 0.00



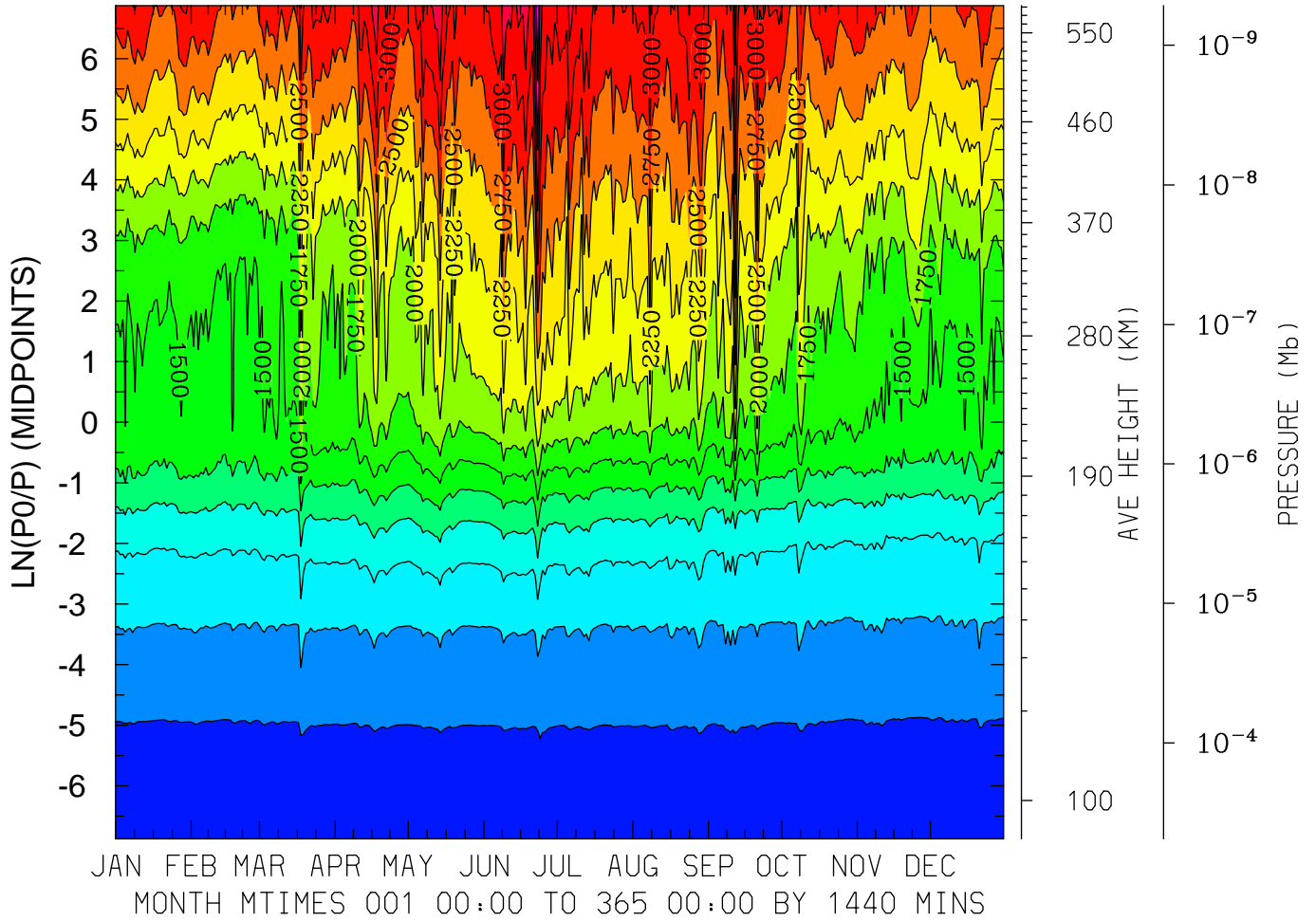
MIN,MAX= 1.6475E+02 3.7587E+03 INTERVAL= 2.5000E+02
FIRST: tiegcm2.0_res2.5_2015_prim_001.nc
LAST: tiegcm2.0_res2.5_2015_prim_019.nc

ELECTRON TEMPERATURE (DEG K)
LAT= 38.75 LOCAL TIME=12.00



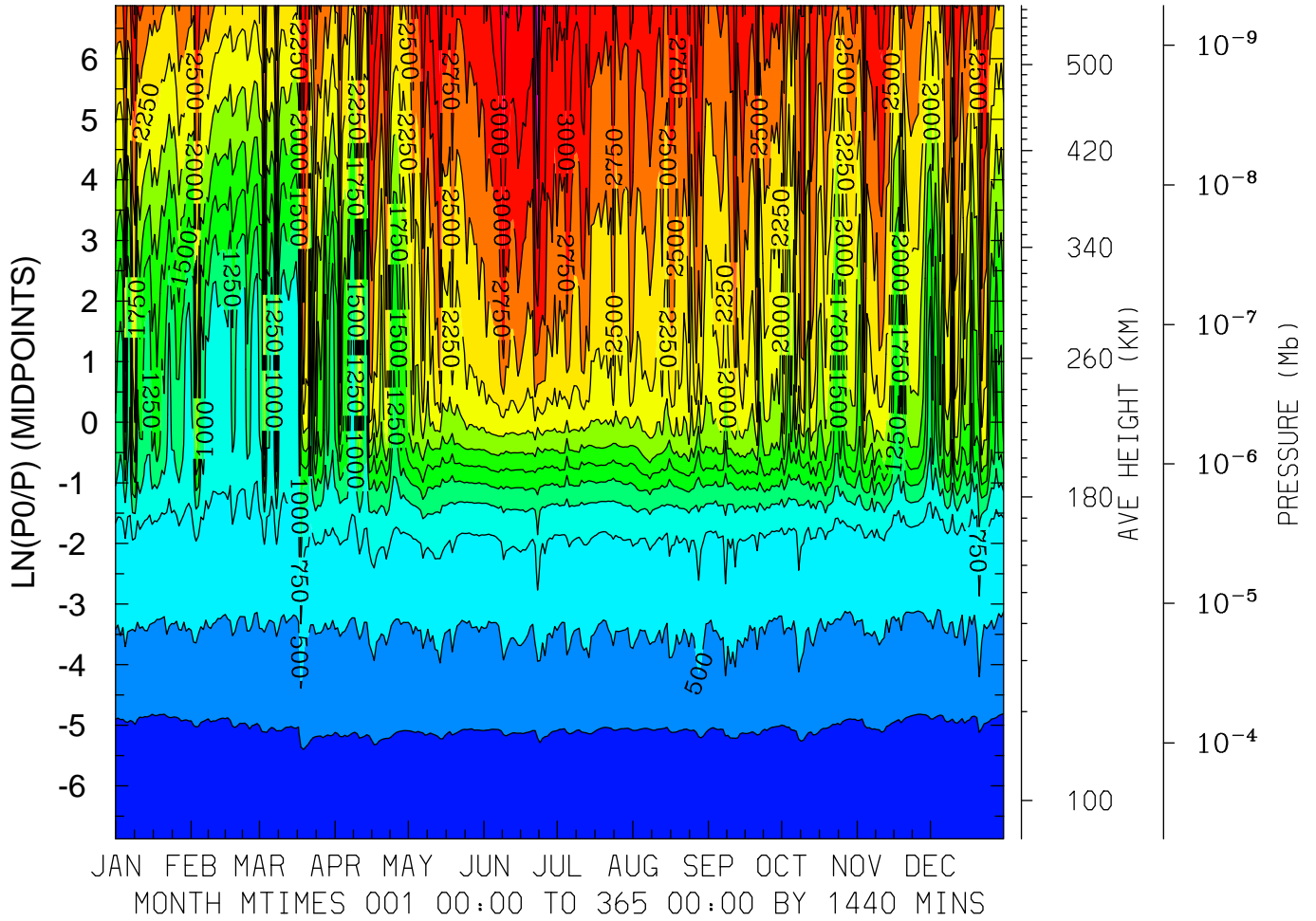
MIN,MAX= 1.5999E+02 4.3525E+03 INTERVAL= 2.5000E+02
FIRST: tiegcm2.0_res2.5_2015_prim_001.nc
LAST: tiegcm2.0_res2.5_2015_prim_019.nc

ELECTRON TEMPERATURE (DEG K)
LAT= 38.75 (ZONAL MEANS)



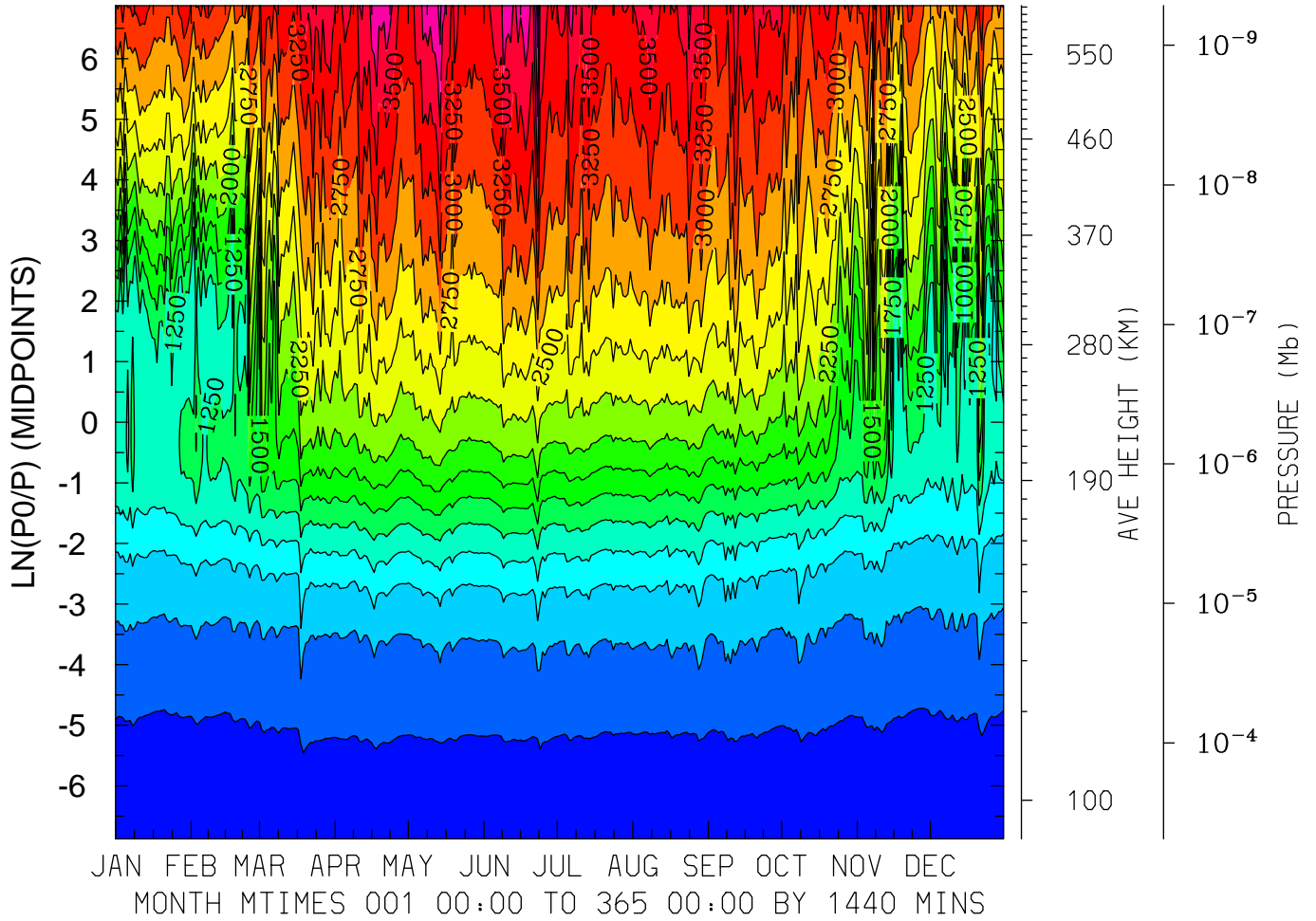
MIN,MAX= 1.6306E+02 3.9904E+03 INTERVAL= 2.5000E+02
FIRST: tiegcm2.0_res2.5_2015_prim_001.nc
LAST: tiegcm2.0_res2.5_2015_prim_019.nc

ELECTRON TEMPERATURE (DEG K)
LAT= 58.75 LOCAL TIME= 0.00



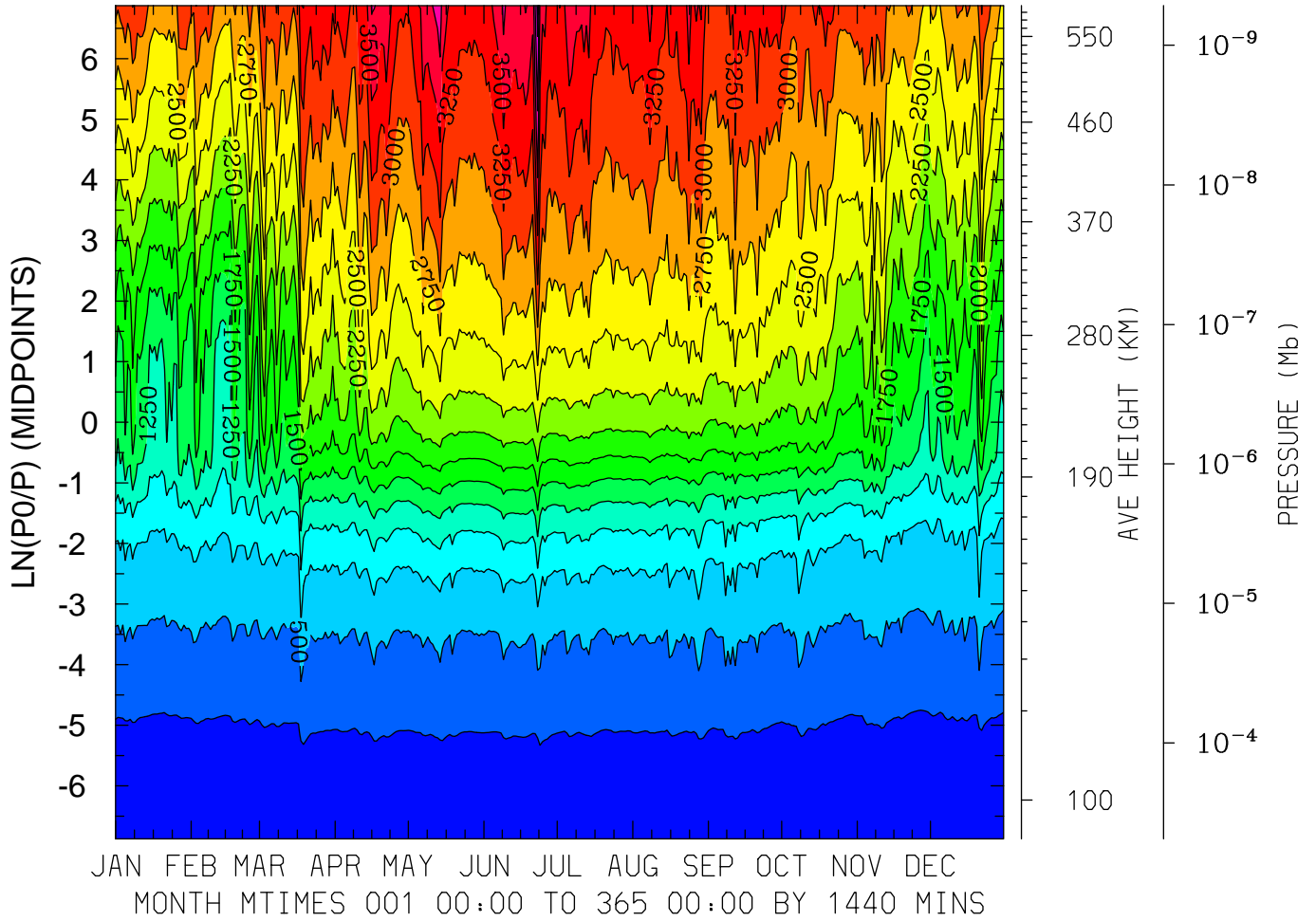
MIN,MAX= 1.6012E+02 3.9894E+03 INTERVAL= 2.5000E+02
FIRST: tiegcm2.0_res2.5_2015_prim_001.nc
LAST: tiegcm2.0_res2.5_2015_prim_019.nc

ELECTRON TEMPERATURE (DEG K)
LAT= 58.75 LOCAL TIME=12.00



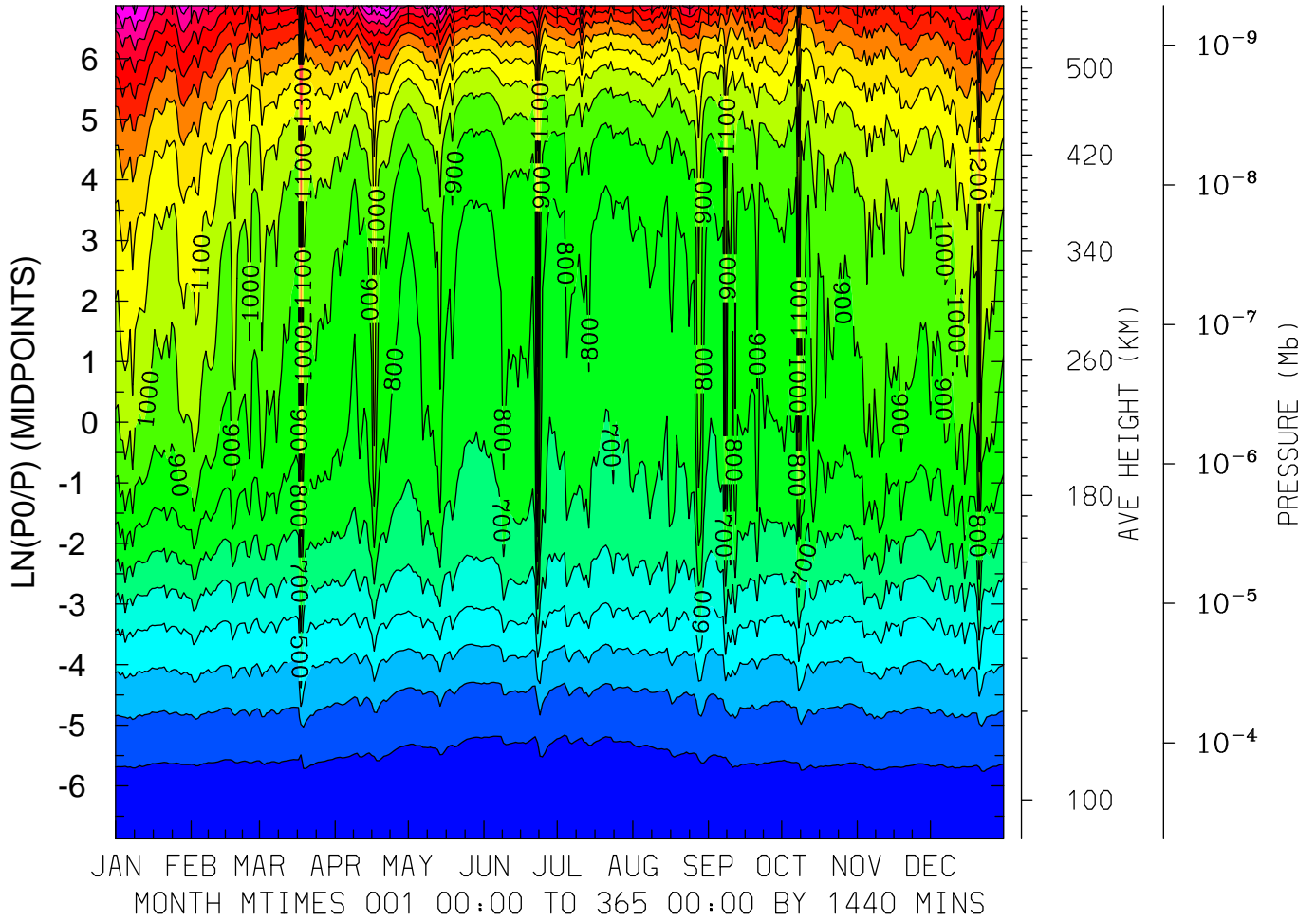
MIN,MAX= 1.5775E+02 4.3902E+03 INTERVAL= 2.5000E+02
FIRST: tiegcm2.0_res2.5_2015_prim_001.nc
LAST: tiegcm2.0_res2.5_2015_prim_019.nc

ELECTRON TEMPERATURE (DEG K)
LAT= 58.75 (ZONAL MEANS)



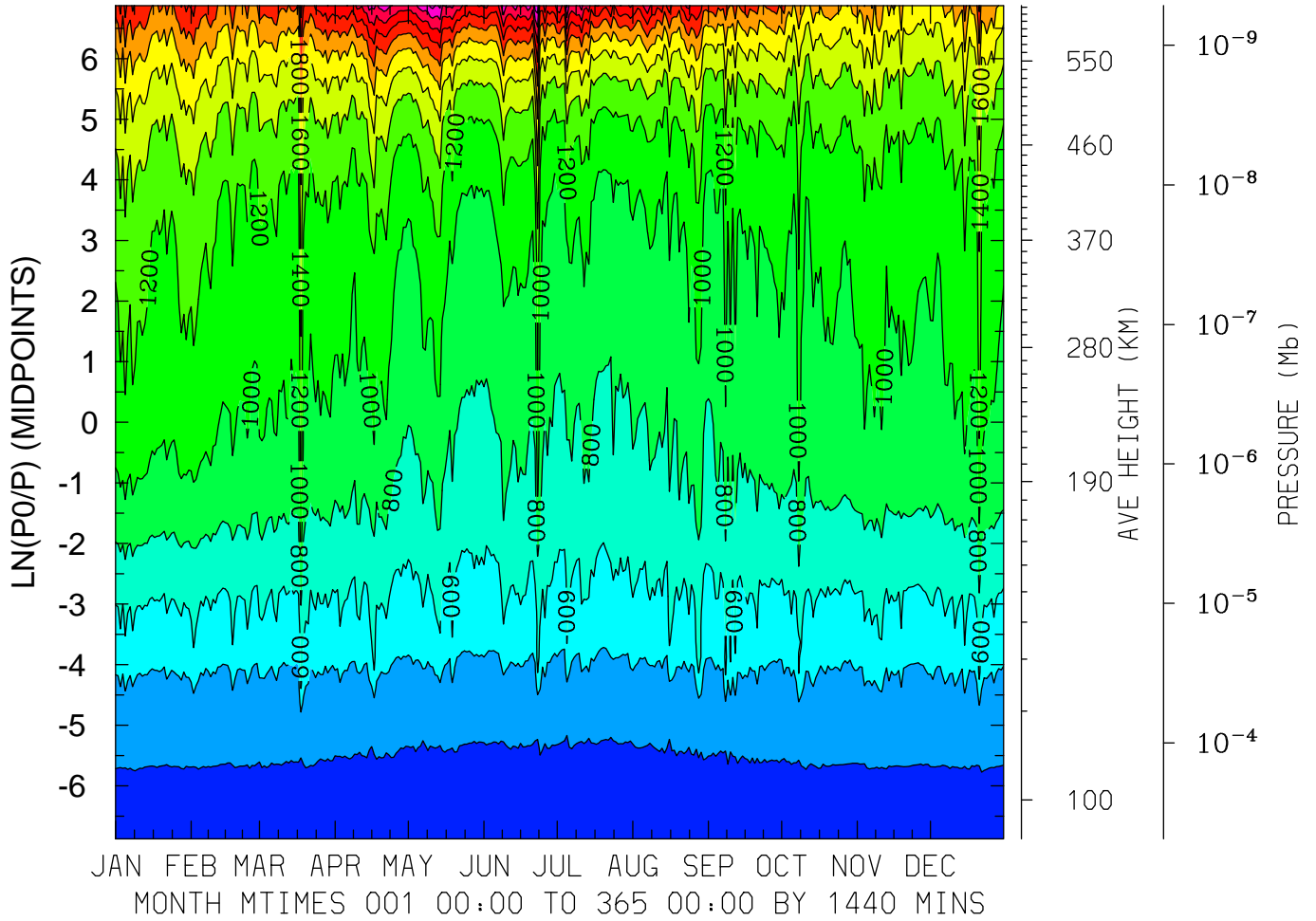
MIN,MAX= 1.5801E+02 4.3456E+03 INTERVAL= 2.5000E+02
FIRST: tiegcm2.0_res2.5_2015_prim_001.nc
LAST: tiegcm2.0_res2.5_2015_prim_019.nc

ION TEMPERATURE (DEG K)
LAT=-61.25 LOCAL TIME= 0.00



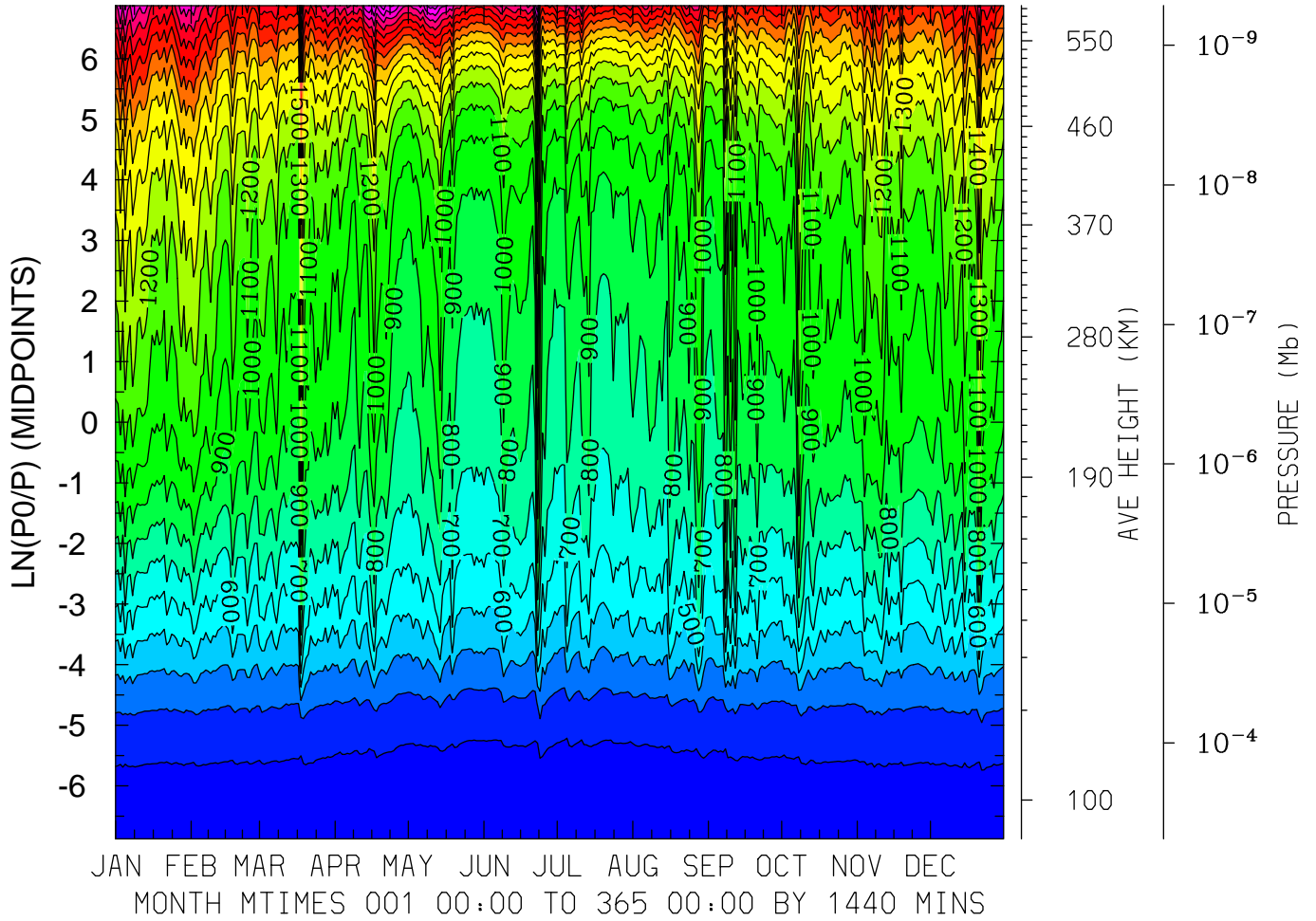
MIN,MAX= 1.6020E+02 1.9836E+03 INTERVAL= 1.0000E+02
FIRST: tiegcm2.0_res2.5_2015_prim_001.nc
LAST: tiegcm2.0_res2.5_2015_prim_019.nc

ION TEMPERATURE (DEG K)
LAT=-61.25 LOCAL TIME=12.00



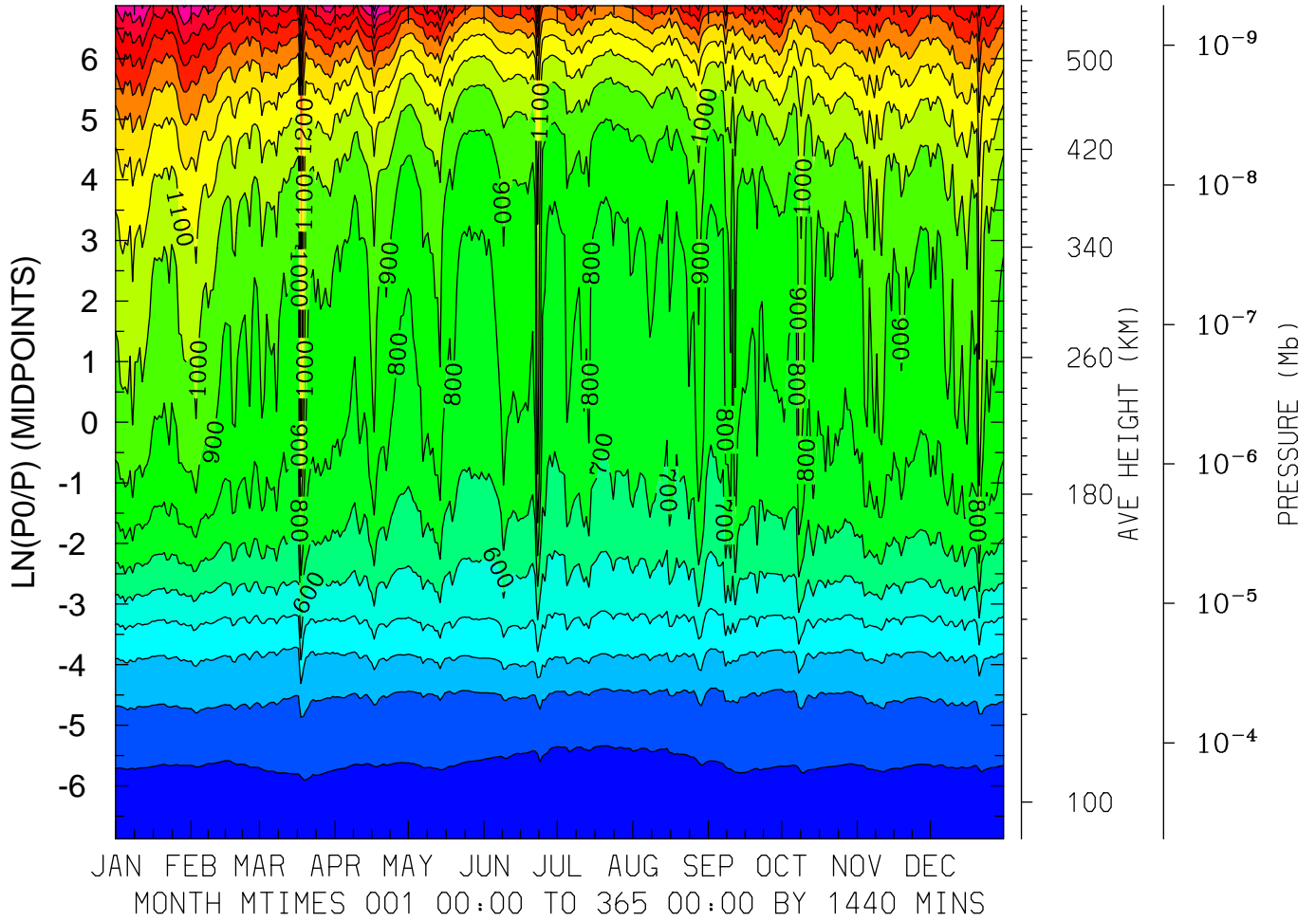
MIN,MAX= 1.5561E+02 2.9212E+03 INTERVAL= 2.0000E+02
FIRST: tiegcm2.0_res2.5_2015_prim_001.nc
LAST: tiegcm2.0_res2.5_2015_prim_019.nc

ION TEMPERATURE (DEG K)
LAT=-61.25 (ZONAL MEANS)



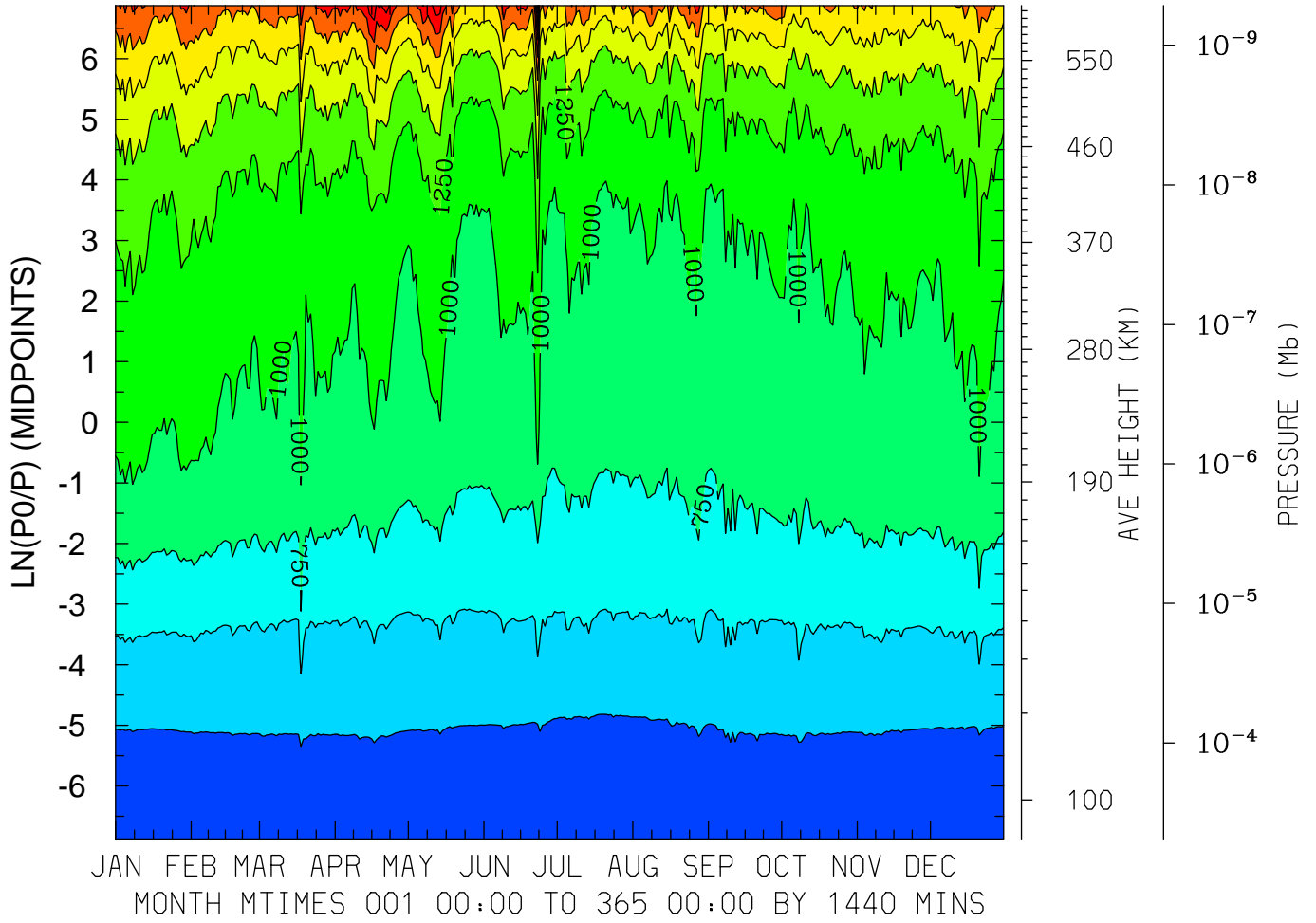
MIN,MAX= 1.5764E+02 2.3747E+03 INTERVAL= 1.0000E+02
FIRST: tiegcm2.0_res2.5_2015_prim_001.nc
LAST: tiegcm2.0_res2.5_2015_prim_019.nc

ION TEMPERATURE (DEG K)
LAT=-41.25 LOCAL TIME= 0.00



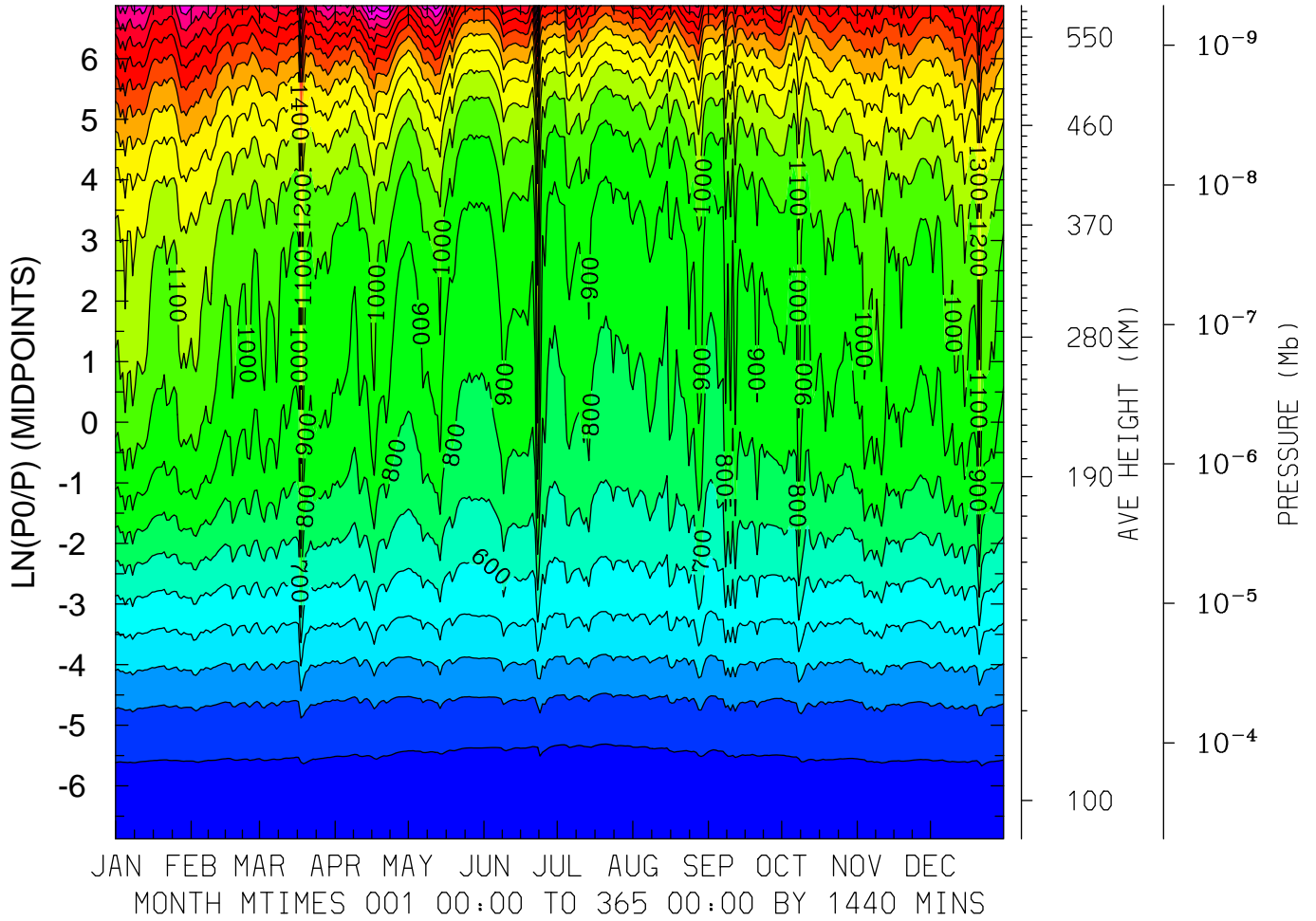
MIN,MAX= 1.6864E+02 1.9719E+03 INTERVAL= 1.0000E+02
FIRST: tiegcm2.0_res2.5_2015_prim_001.nc
LAST: tiegcm2.0_res2.5_2015_prim_019.nc

ION TEMPERATURE (DEG K)
LAT=-41.25 LOCAL TIME=12.00



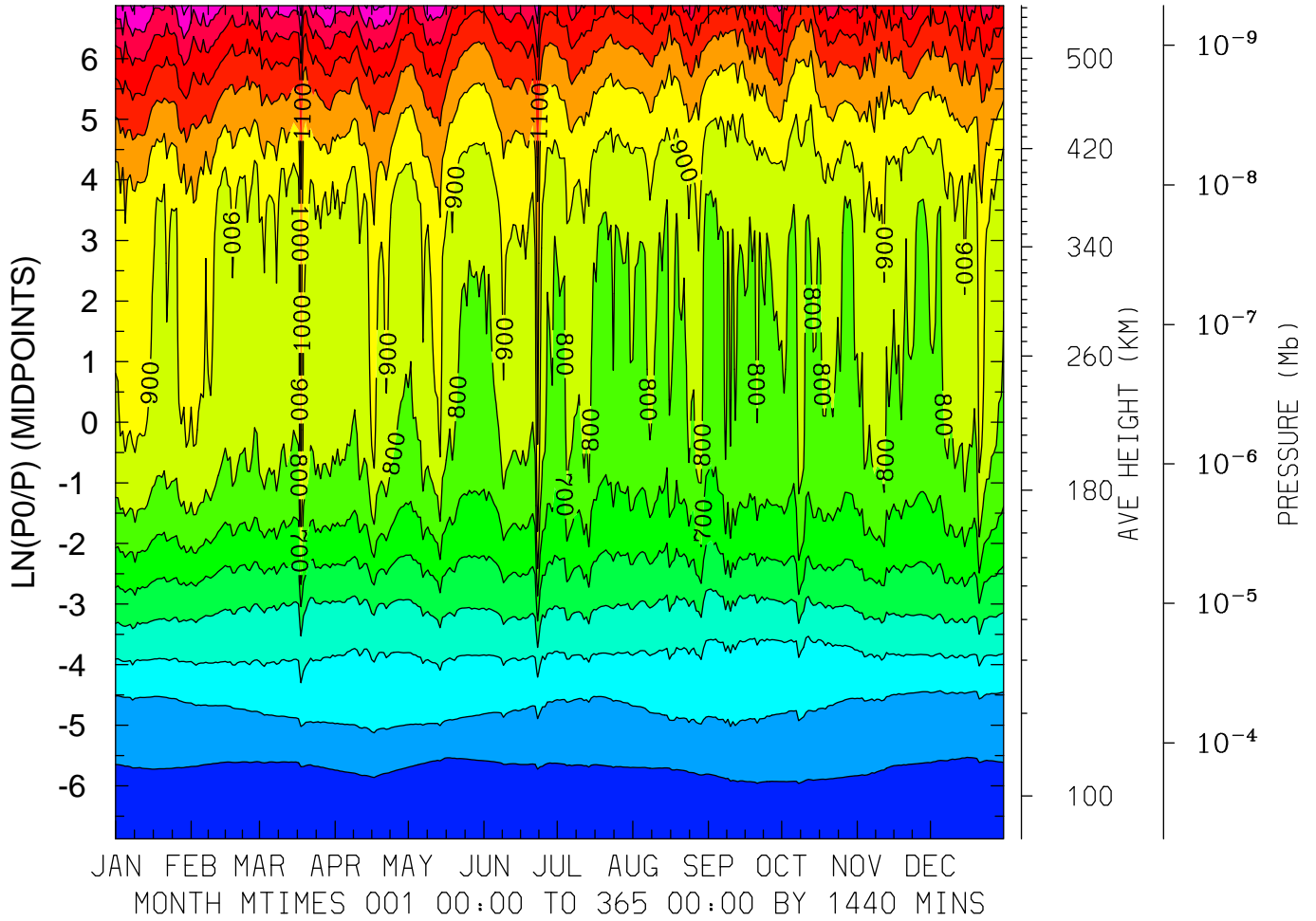
MIN,MAX= 1.6383E+02 3.1845E+03 INTERVAL= 2.5000E+02
FIRST: tiegcm2.0_res2.5_2015_prim_001.nc
LAST: tiegcm2.0_res2.5_2015_prim_019.nc

ION TEMPERATURE (DEG K)
LAT=-41.25 (ZONAL MEANS)



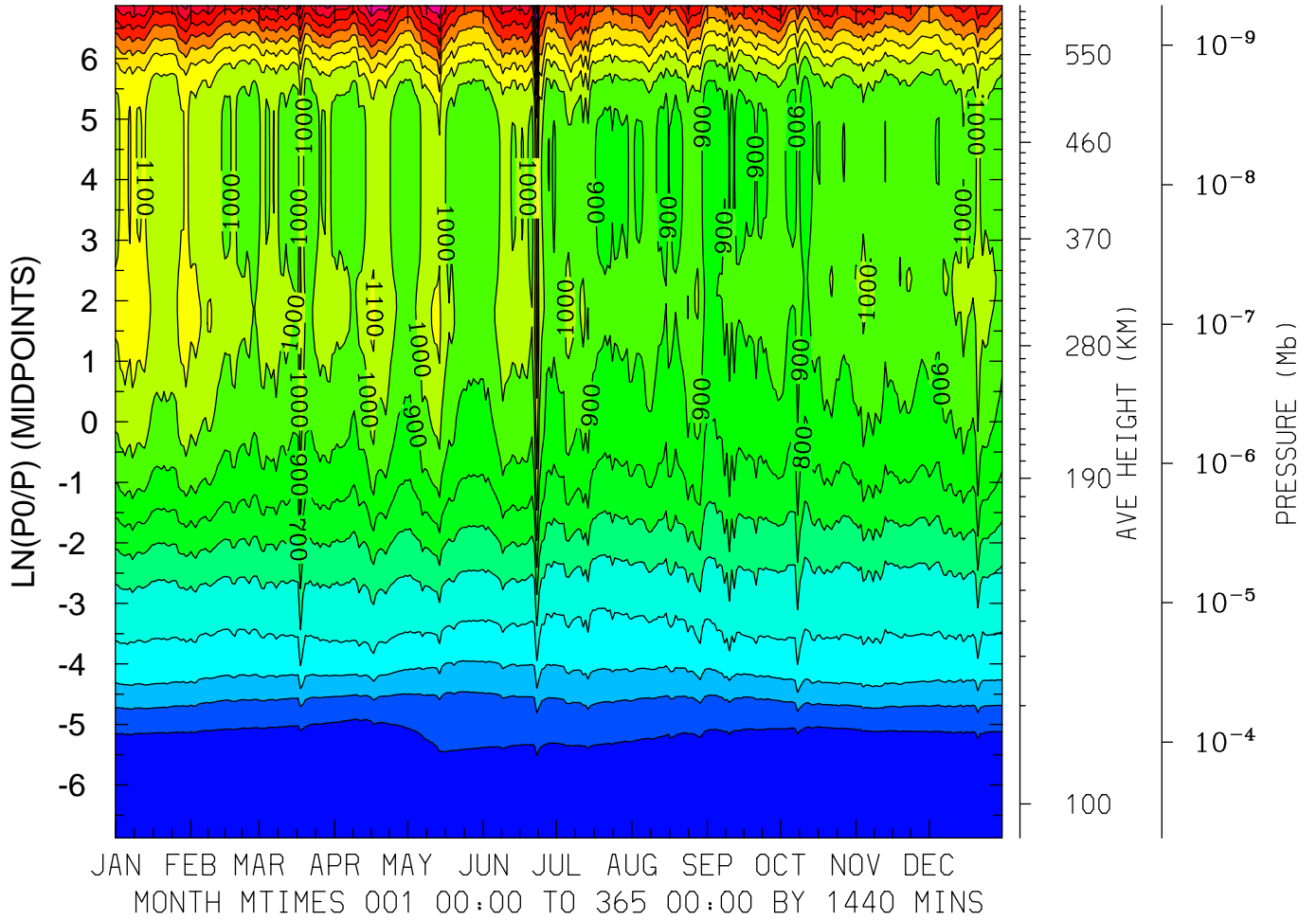
MIN,MAX= 1.6325E+02 2.1880E+03 INTERVAL= 1.0000E+02
FIRST: tiegcm2.0_res2.5_2015_prim_001.nc
LAST: tiegcm2.0_res2.5_2015_prim_019.nc

ION TEMPERATURE (DEG K)
LAT= -1.25 LOCAL TIME= 0.00



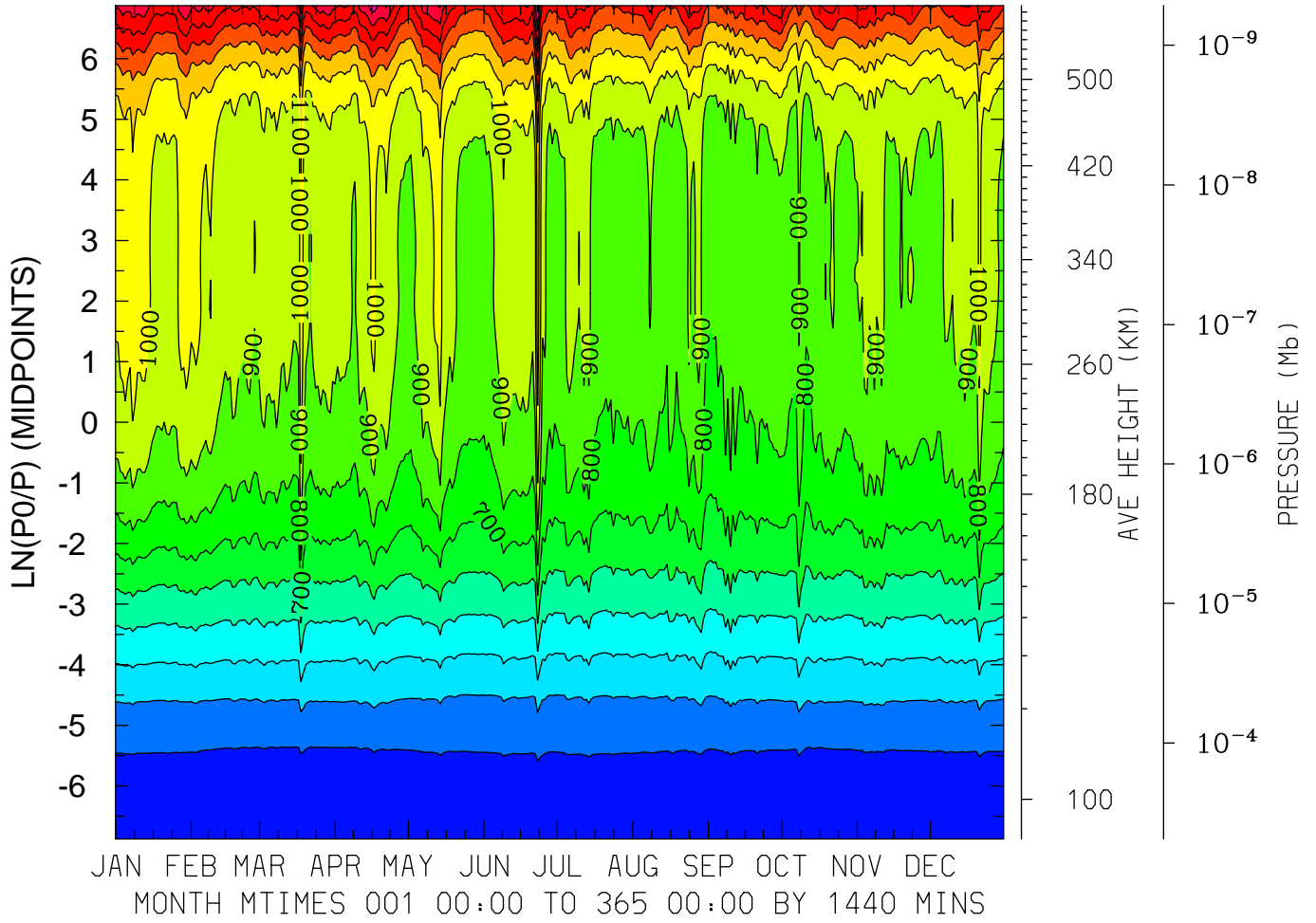
MIN,MAX= 1.4978E+02 1.5598E+03 INTERVAL= 1.0000E+02
FIRST: tiegcm2.0_res2.5_2015_prim_001.nc
LAST: tiegcm2.0_res2.5_2015_prim_019.nc

ION TEMPERATURE (DEG K)
LAT= -1.25 LOCAL TIME=12.00



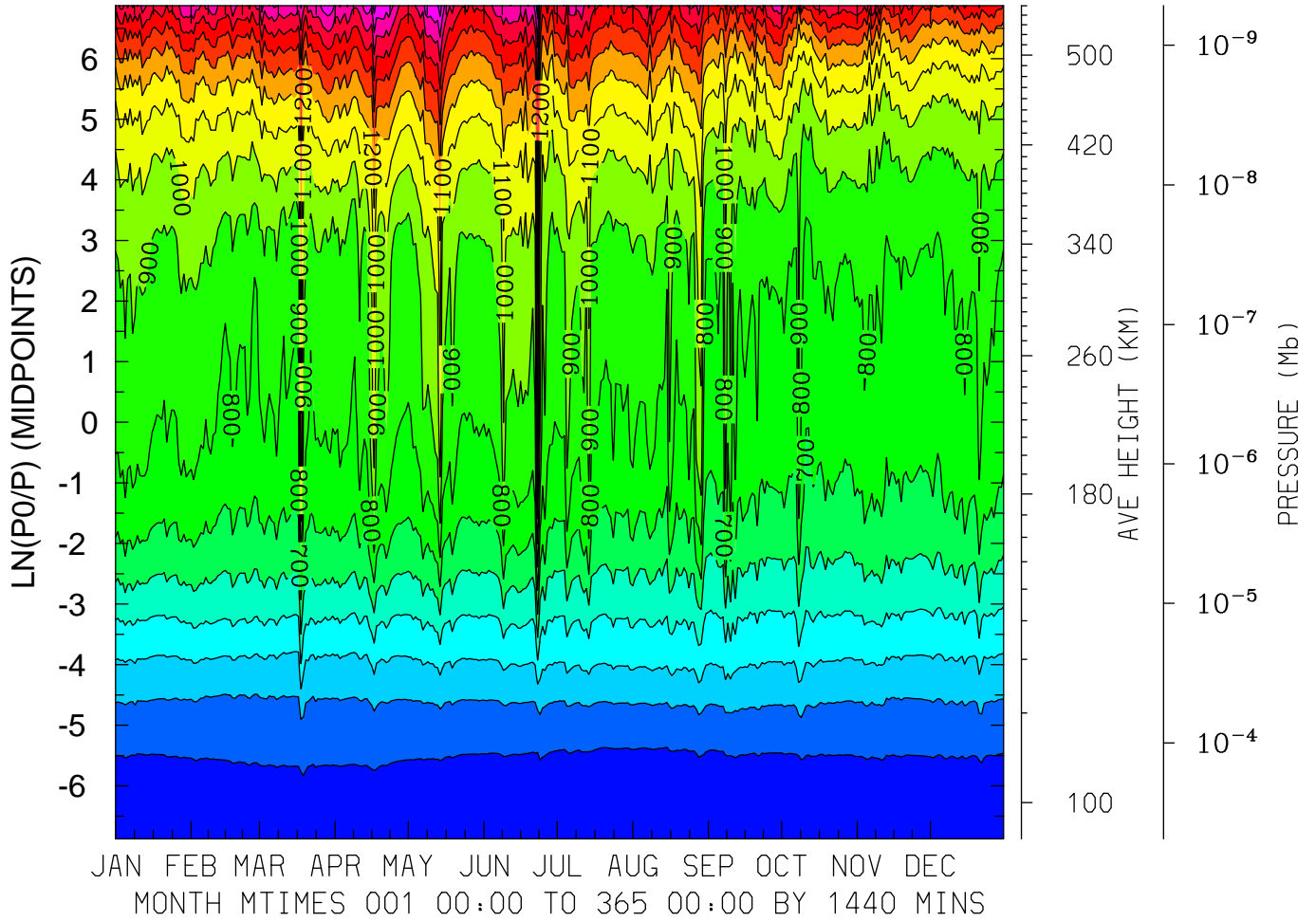
MIN,MAX= 1.5138E+02 1.9530E+03 INTERVAL= 1.0000E+02
FIRST: tiegcm2.0_res2.5_2015_prim_001.nc
LAST: tiegcm2.0_res2.5_2015_prim_019.nc

ION TEMPERATURE (DEG K)
LAT= -1.25 (ZONAL MEANS)



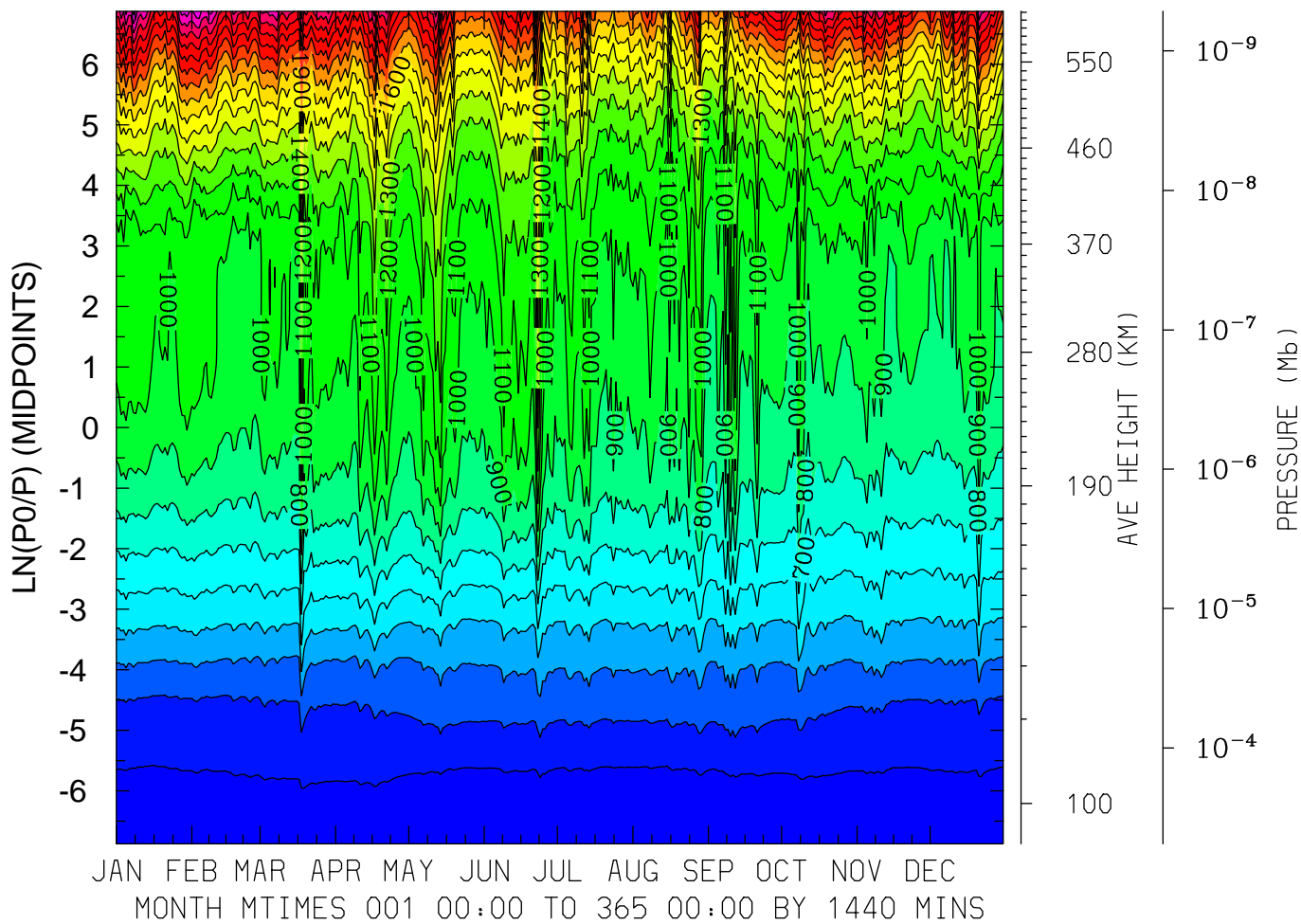
MIN,MAX= 1.6133E+02 1.7331E+03 INTERVAL= 1.0000E+02
FIRST: tiegcm2.0_res2.5_2015_prim_001.nc
LAST: tiegcm2.0_res2.5_2015_prim_019.nc

ION TEMPERATURE (DEG K)
LAT= 38.75 LOCAL TIME= 0.00



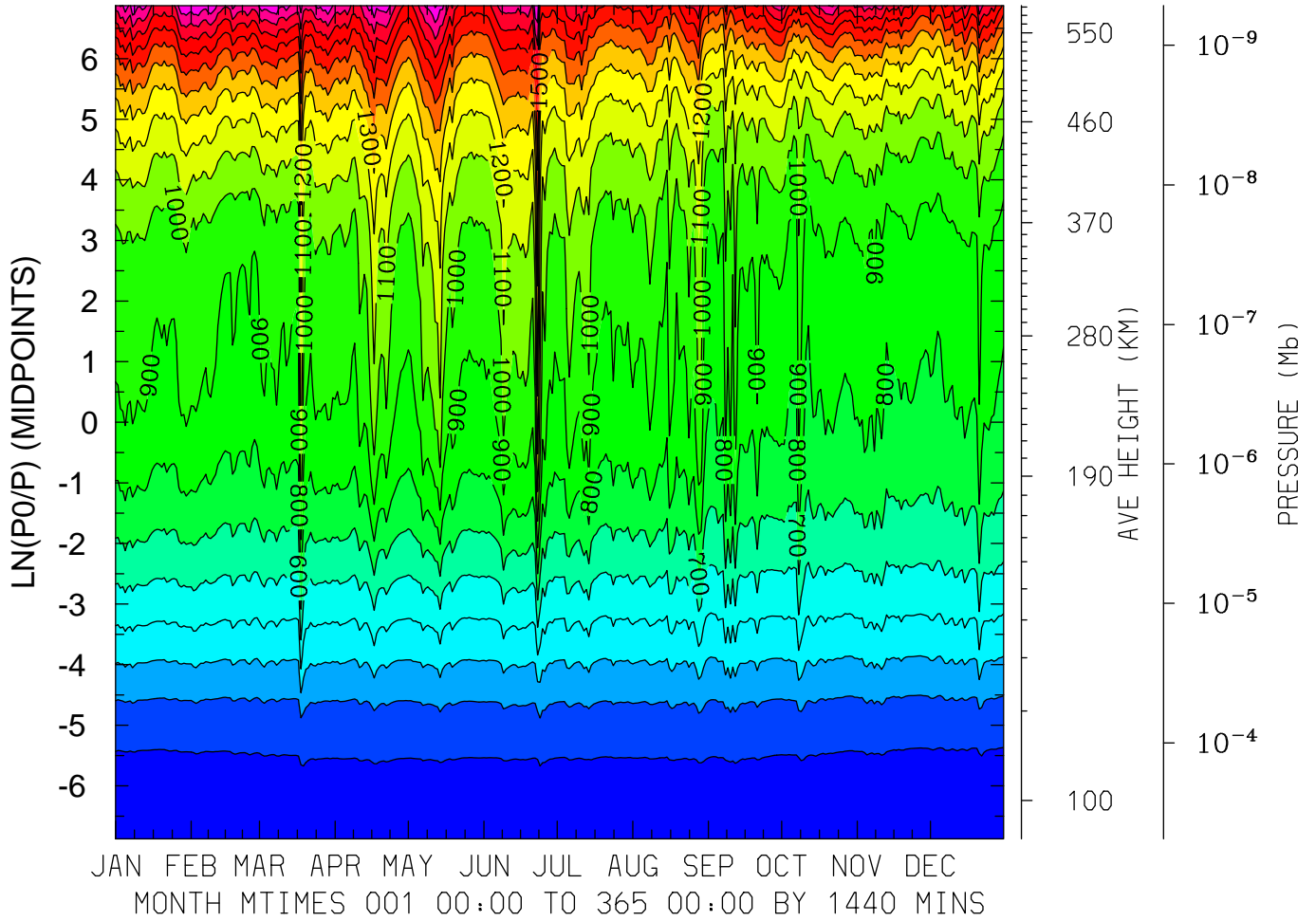
MIN,MAX= 1.6475E+02 1.8562E+03 INTERVAL= 1.0000E+02
FIRST: tiegcm2.0_res2.5_2015_prim_001.nc
LAST: tiegcm2.0_res2.5_2015_prim_019.nc

ION TEMPERATURE (DEG K)
LAT= 38.75 LOCAL TIME=12.00



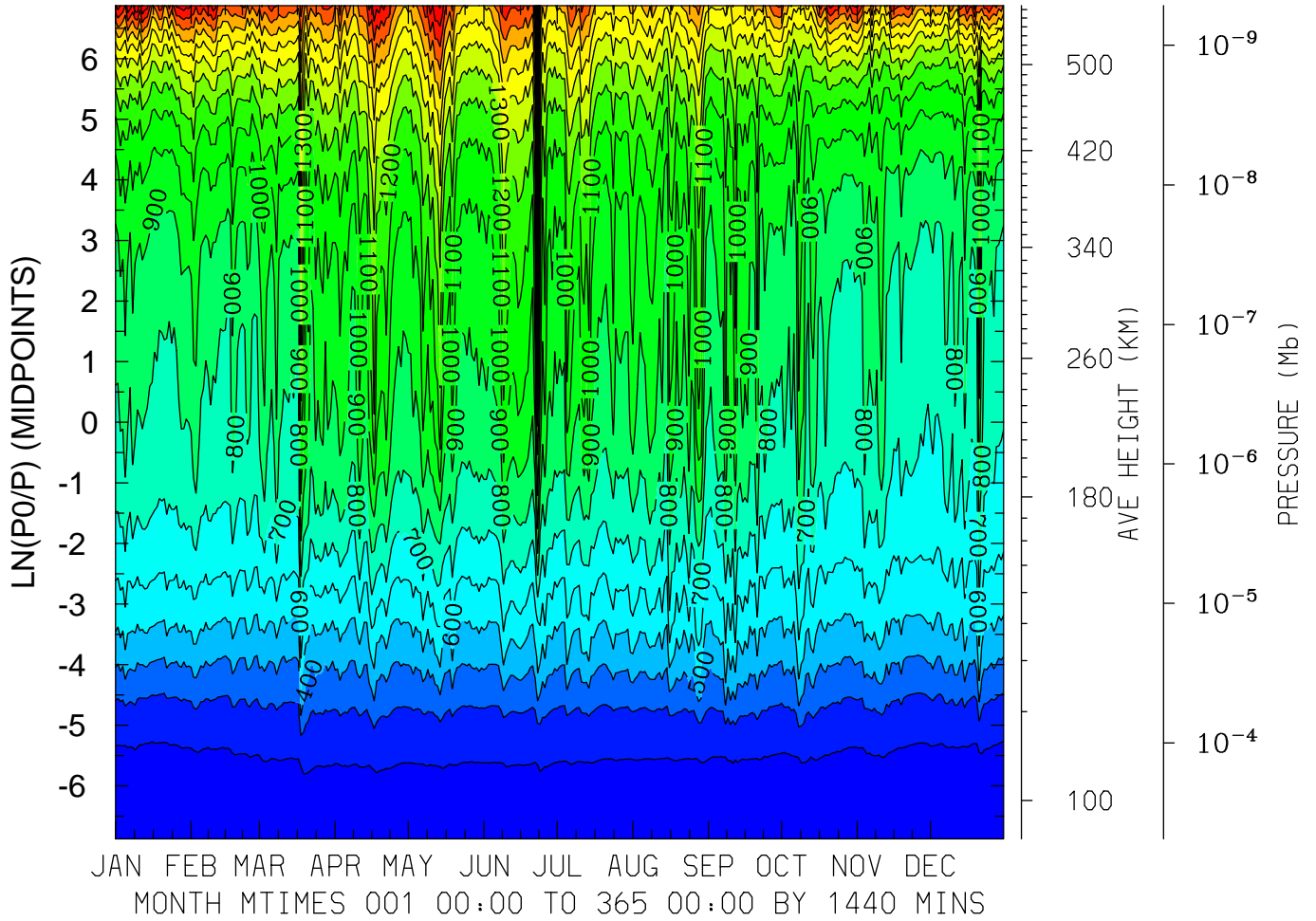
MIN,MAX= 1.6000E+02 2.5394E+03 INTERVAL= 1.0000E+02
FIRST: tiegcm2.0_res2.5_2015_prim_001.nc
LAST: tiegcm2.0_res2.5_2015_prim_019.nc

ION TEMPERATURE (DEG K)
LAT= 38.75 (ZONAL MEANS)



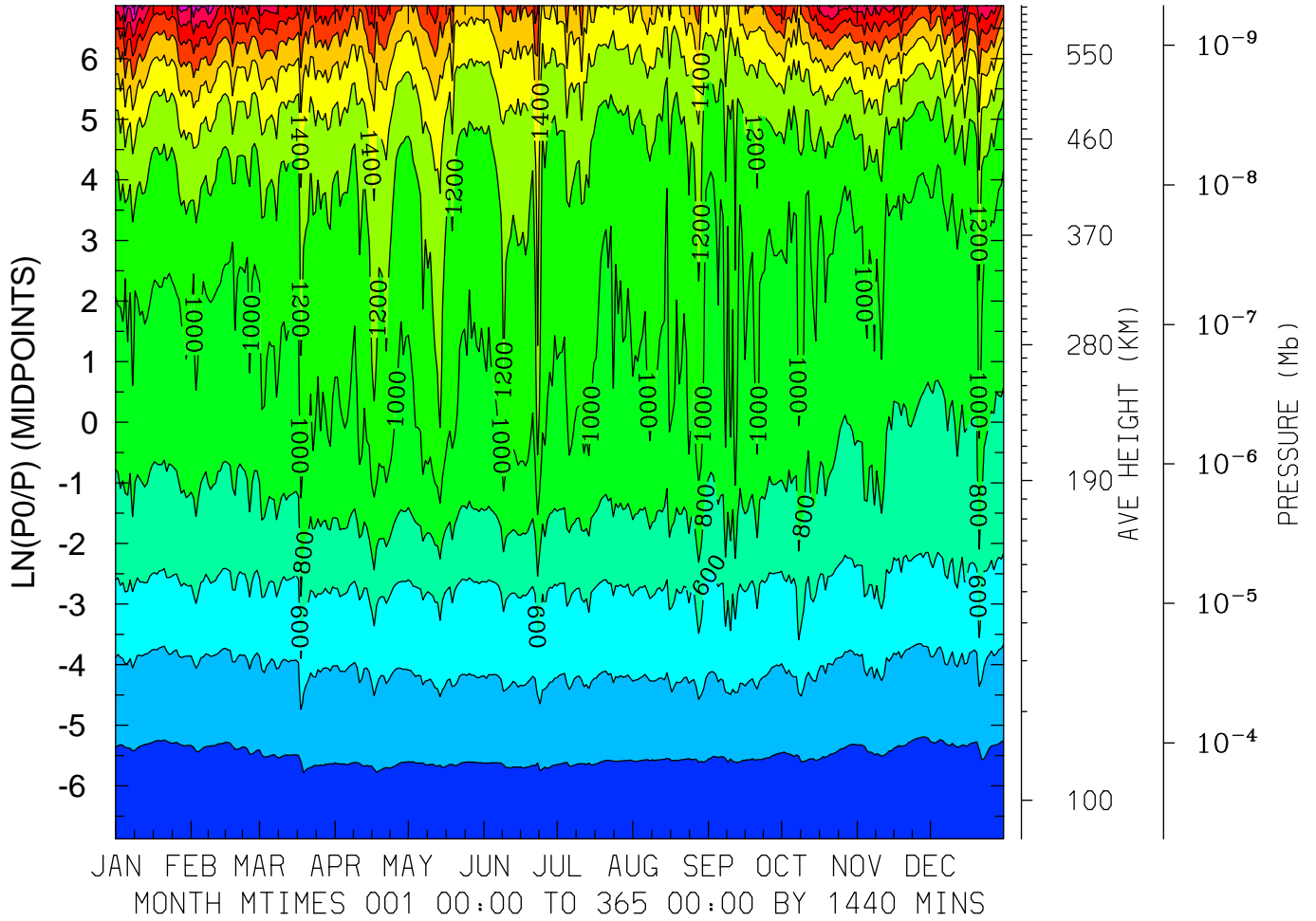
MIN,MAX= 1.6304E+02 2.0137E+03 INTERVAL= 1.0000E+02
FIRST: tiegcm2.0_res2.5_2015_prim_001.nc
LAST: tiegcm2.0_res2.5_2015_prim_019.nc

ION TEMPERATURE (DEG K)
LAT= 58.75 LOCAL TIME= 0.00



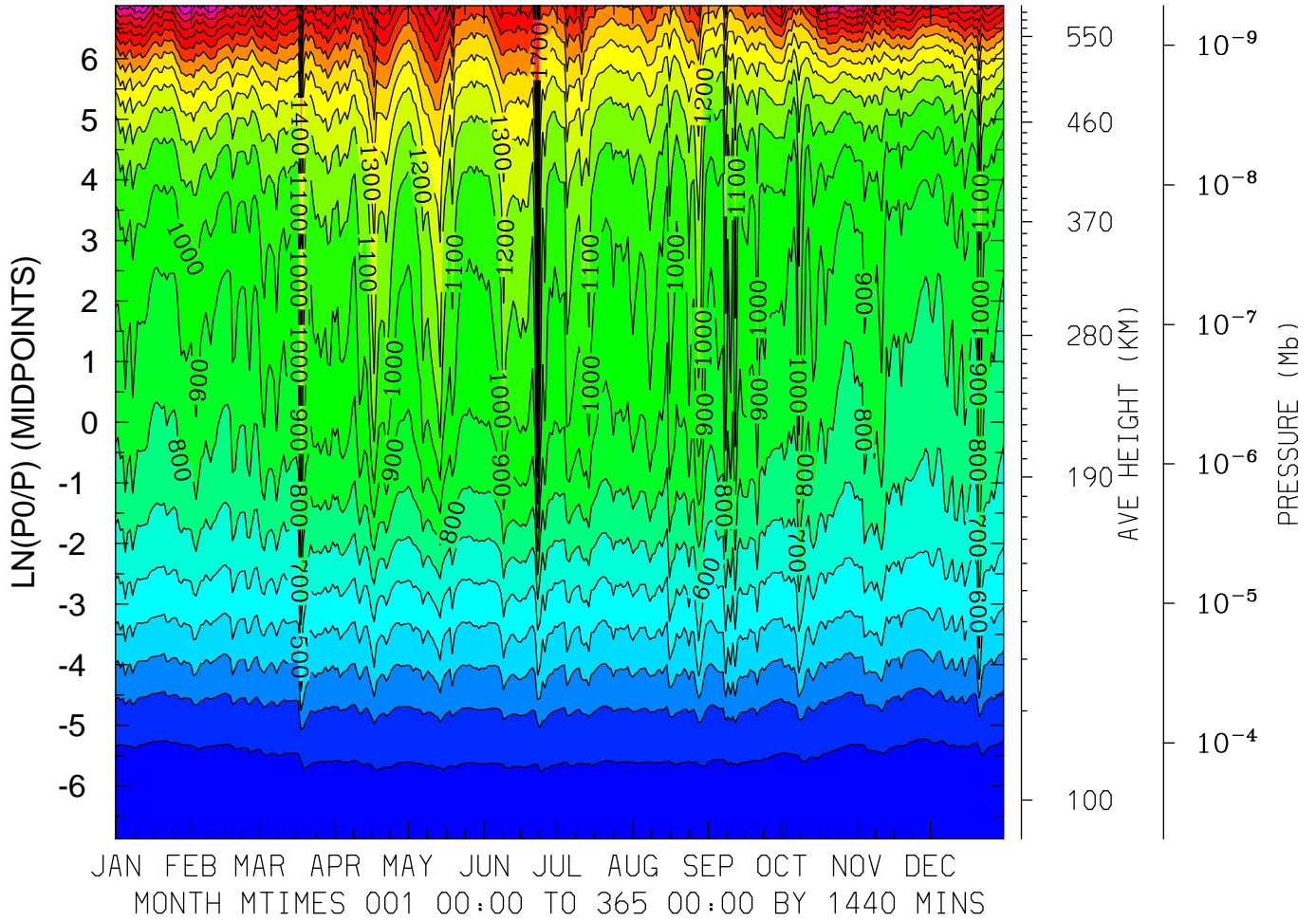
MIN,MAX= 1.6009E+02 2.5023E+03 INTERVAL= 1.0000E+02
FIRST: tiegcm2.0_res2.5_2015_prim_001.nc
LAST: tiegcm2.0_res2.5_2015_prim_019.nc

ION TEMPERATURE (DEG K)
LAT= 58.75 LOCAL TIME=12.00



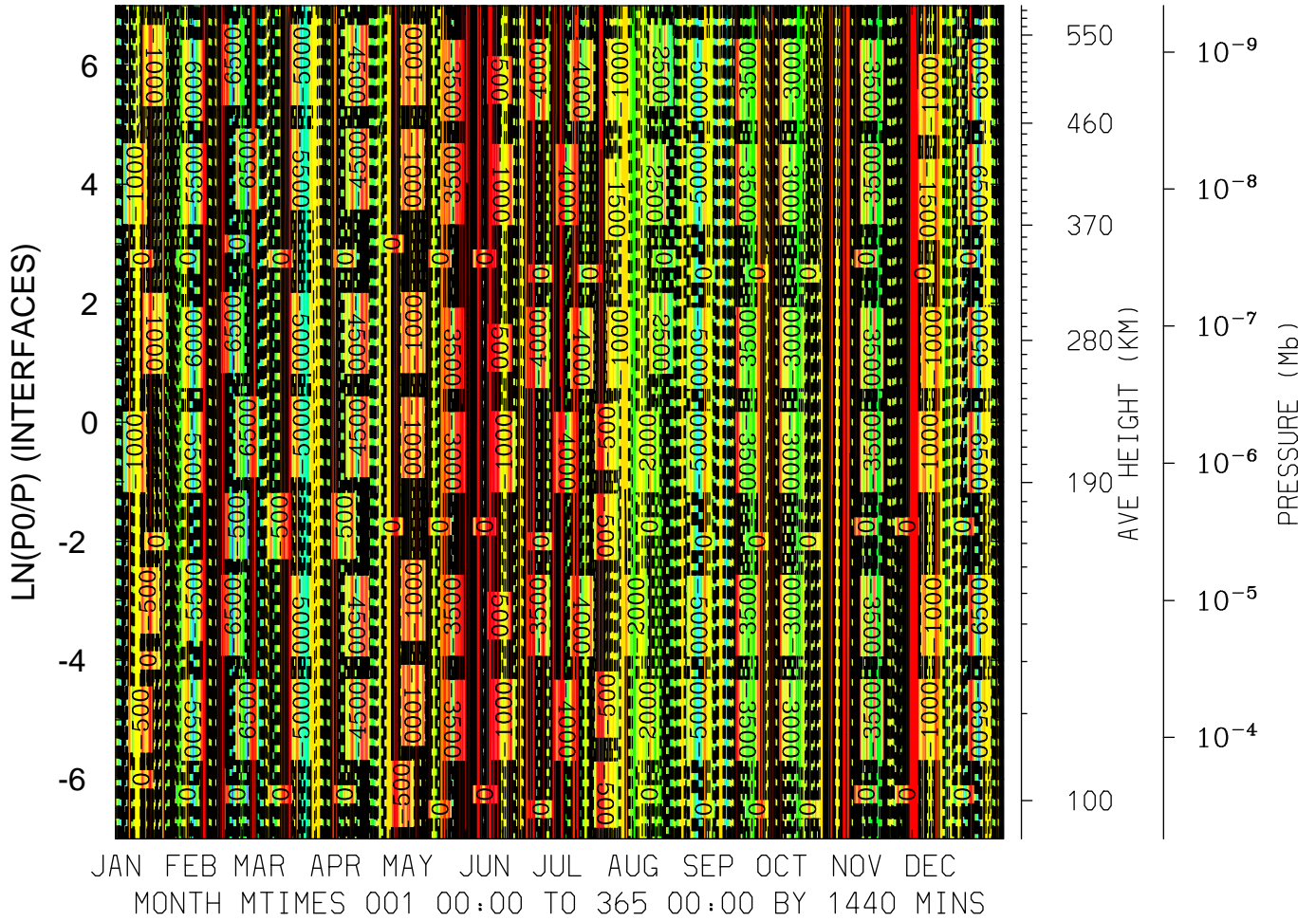
MIN,MAX= 1.5774E+02 2.6317E+03 INTERVAL= 2.0000E+02
FIRST: tiegcm2.0_res2.5_2015_prim_001.nc
LAST: tiegcm2.0_res2.5_2015_prim_019.nc

ION TEMPERATURE (DEG K)
LAT= 58.75 (ZONAL MEANS)



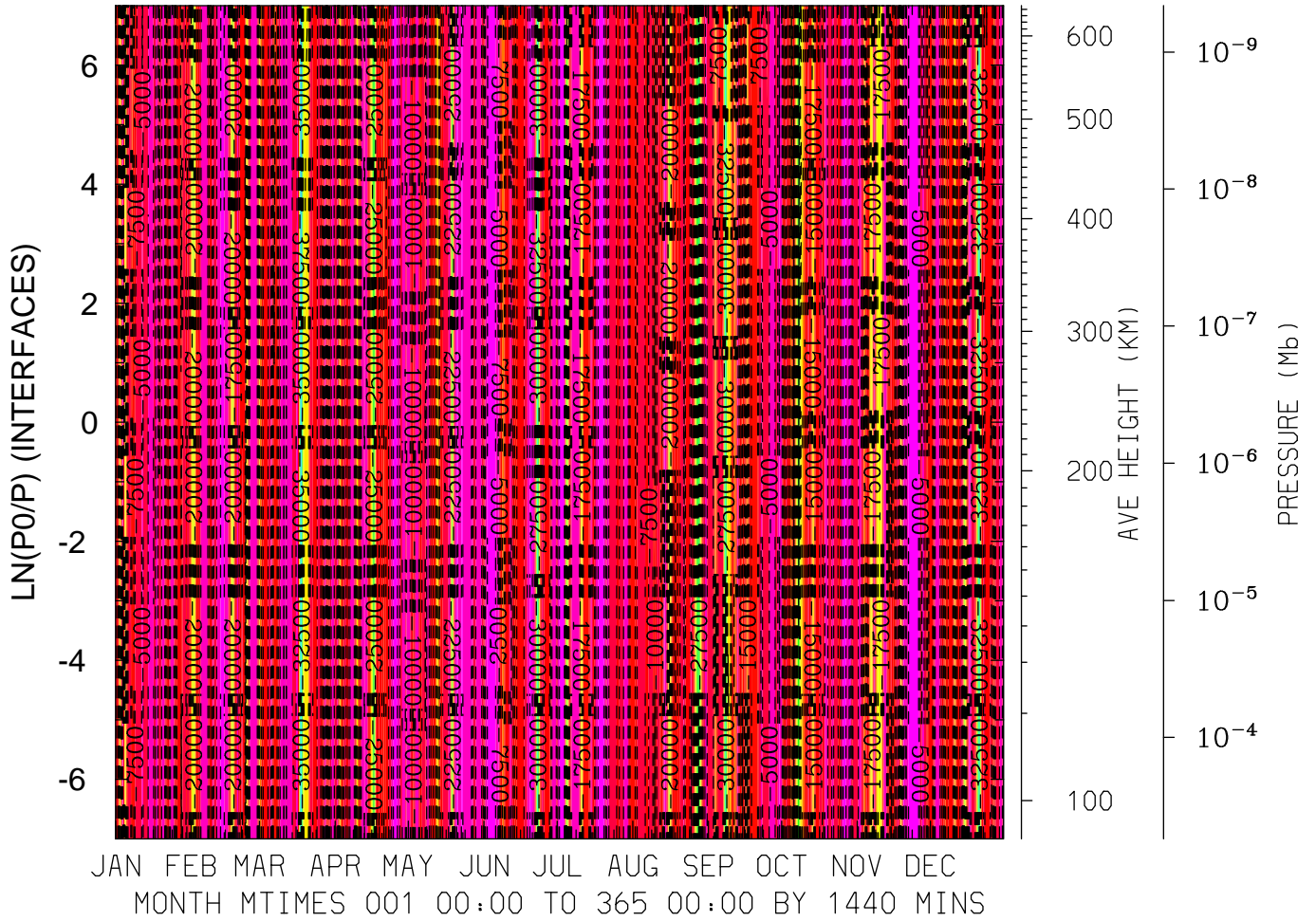
MIN,MAX= 1.5805E+02 2.2245E+03 INTERVAL= 1.0000E+02
FIRST: tiegcm2.0_res2.5_2015_prim_001.nc
LAST: tiegcm2.0_res2.5_2015_prim_019.nc

ELECTRIC POTENTIAL (VOLTS)
 LAT=-61.25 LOCAL TIME= 0.00



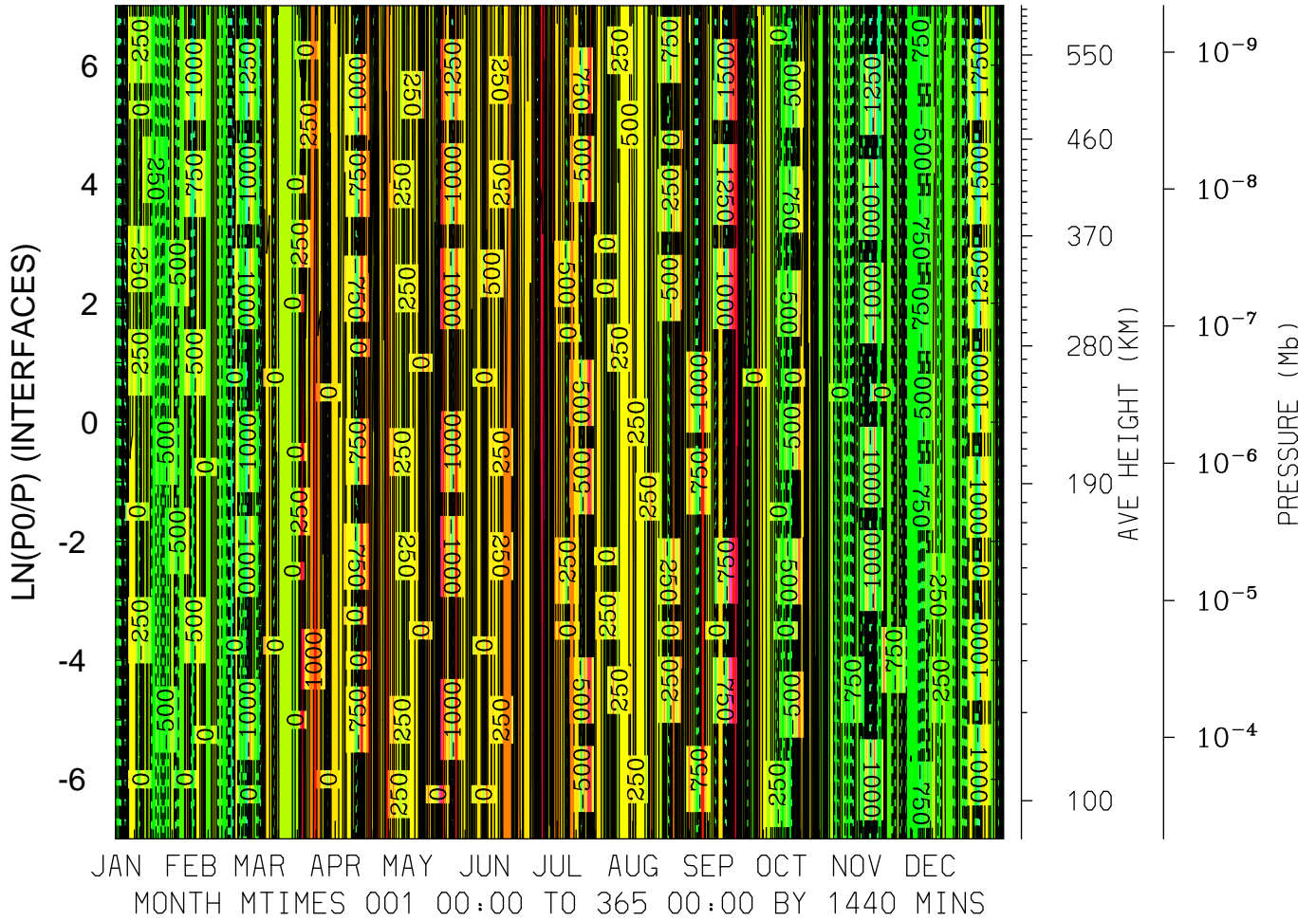
MIN,MAX= -6.9997E+03 3.6474E+03 INTERVAL= 5.0000E+02
 FIRST: tiegcm2.0_res2.5_2015_prim_001.nc
 LAST: tiegcm2.0_res2.5_2015_prim_019.nc

ELECTRIC POTENTIAL (VOLTS)
LAT=-61.25 LOCAL TIME=12.00



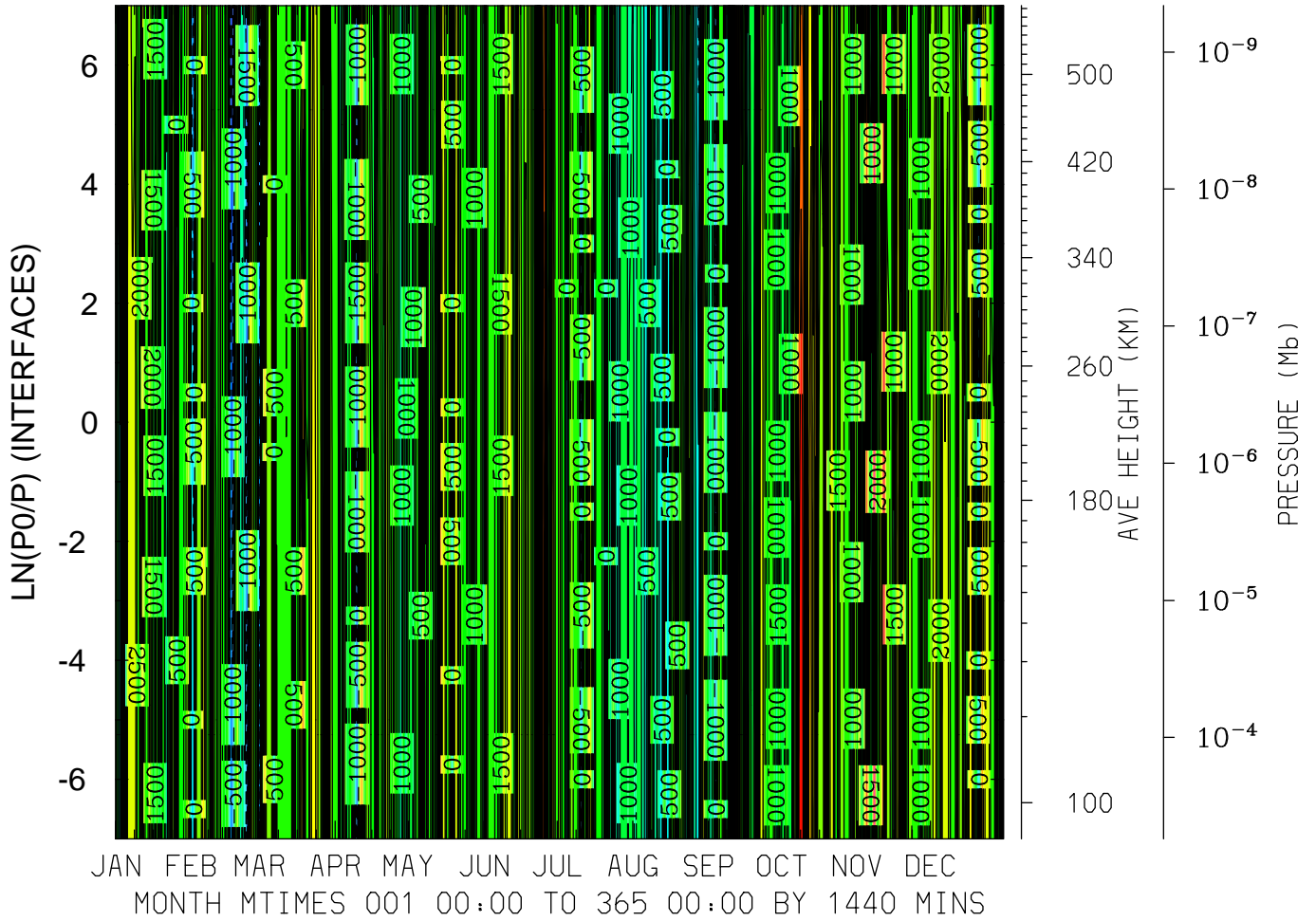
MIN,MAX= -3.9780E+04 -1.6835E+03 INTERVAL= 2.5000E+03
FIRST: tiegcm2.0_res2.5_2015_prim_001.nc
LAST: tiegcm2.0_res2.5_2015_prim_019.nc

ELECTRIC POTENTIAL (VOLTS)
 LAT=-61.25 (ZONAL MEANS)



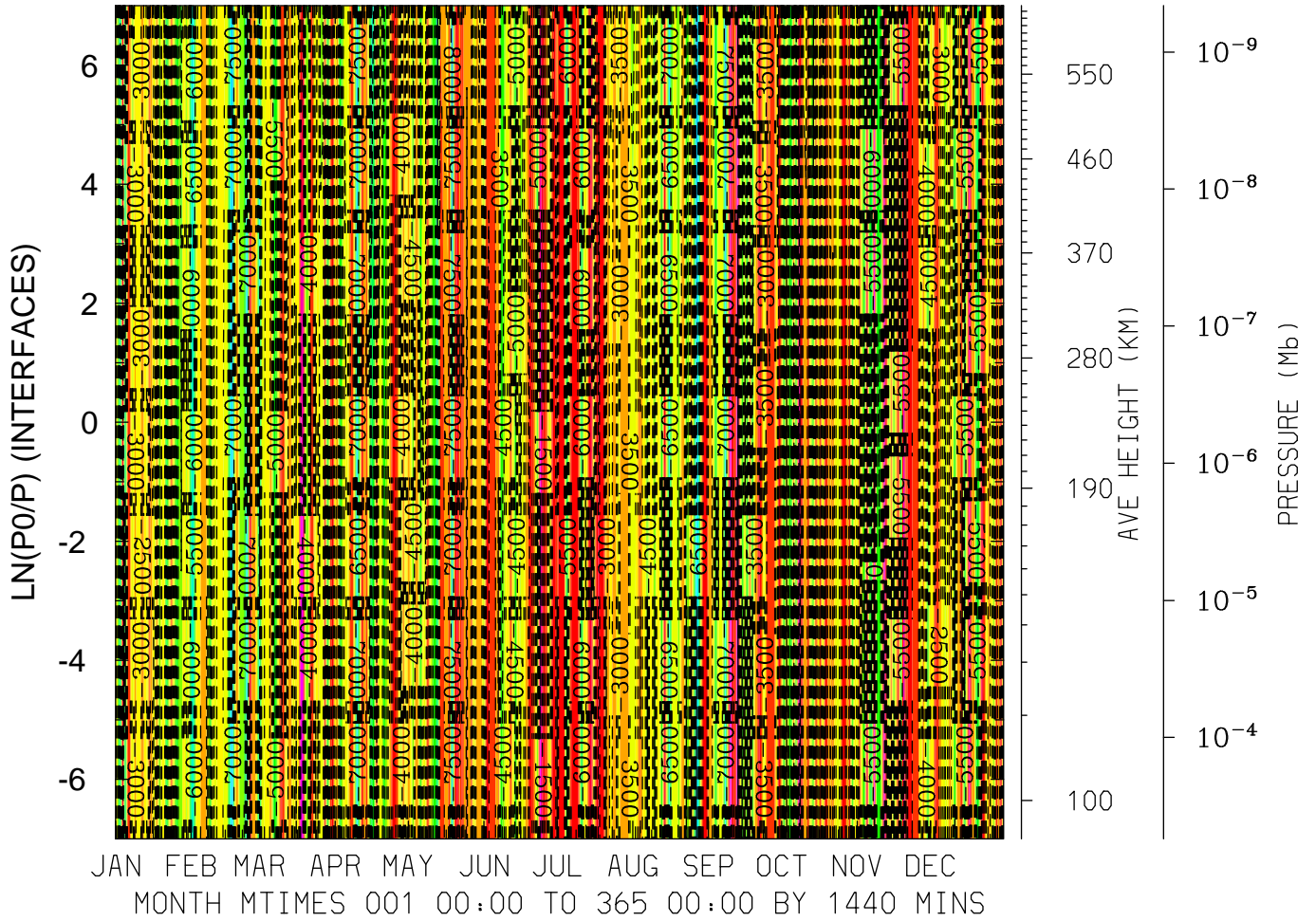
MIN,MAX= -2.1703E+03 2.4534E+03 INTERVAL= 2.5000E+02
 FIRST: tiegcm2.0_res2.5_2015_prim_001.nc
 LAST: tiegcm2.0_res2.5_2015_prim_019.nc

ELECTRIC POTENTIAL (VOLTS)
 LAT=-41.25 LOCAL TIME= 0.00



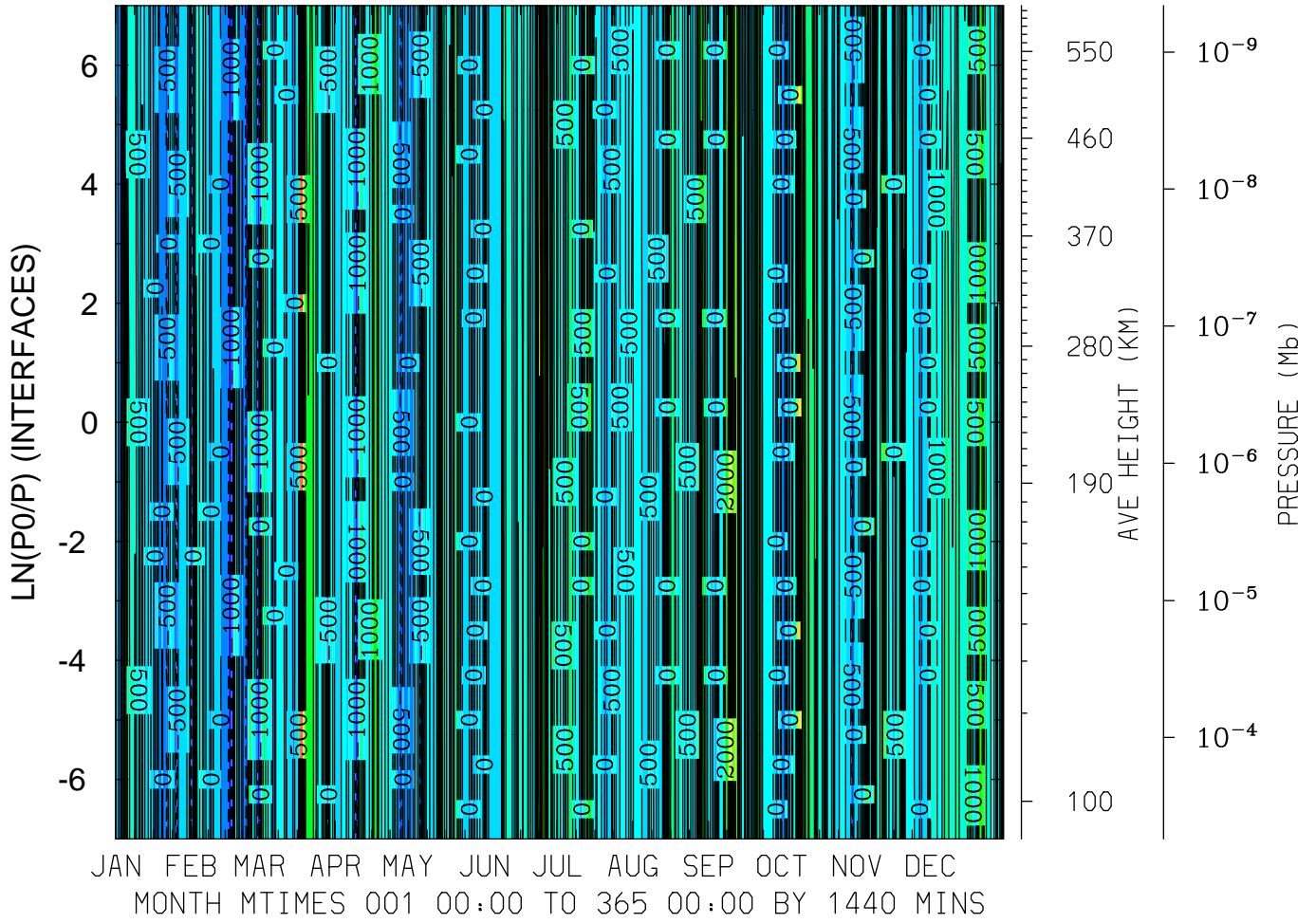
MIN,MAX= -1.8164E+03 7.5834E+03 INTERVAL= 5.0000E+02
 FIRST: tiegcm2.0_res2.5_2015_prim_001.nc
 LAST: tiegcm2.0_res2.5_2015_prim_019.nc

ELECTRIC POTENTIAL (VOLTS)
LAT=-41.25 LOCAL TIME=12.00



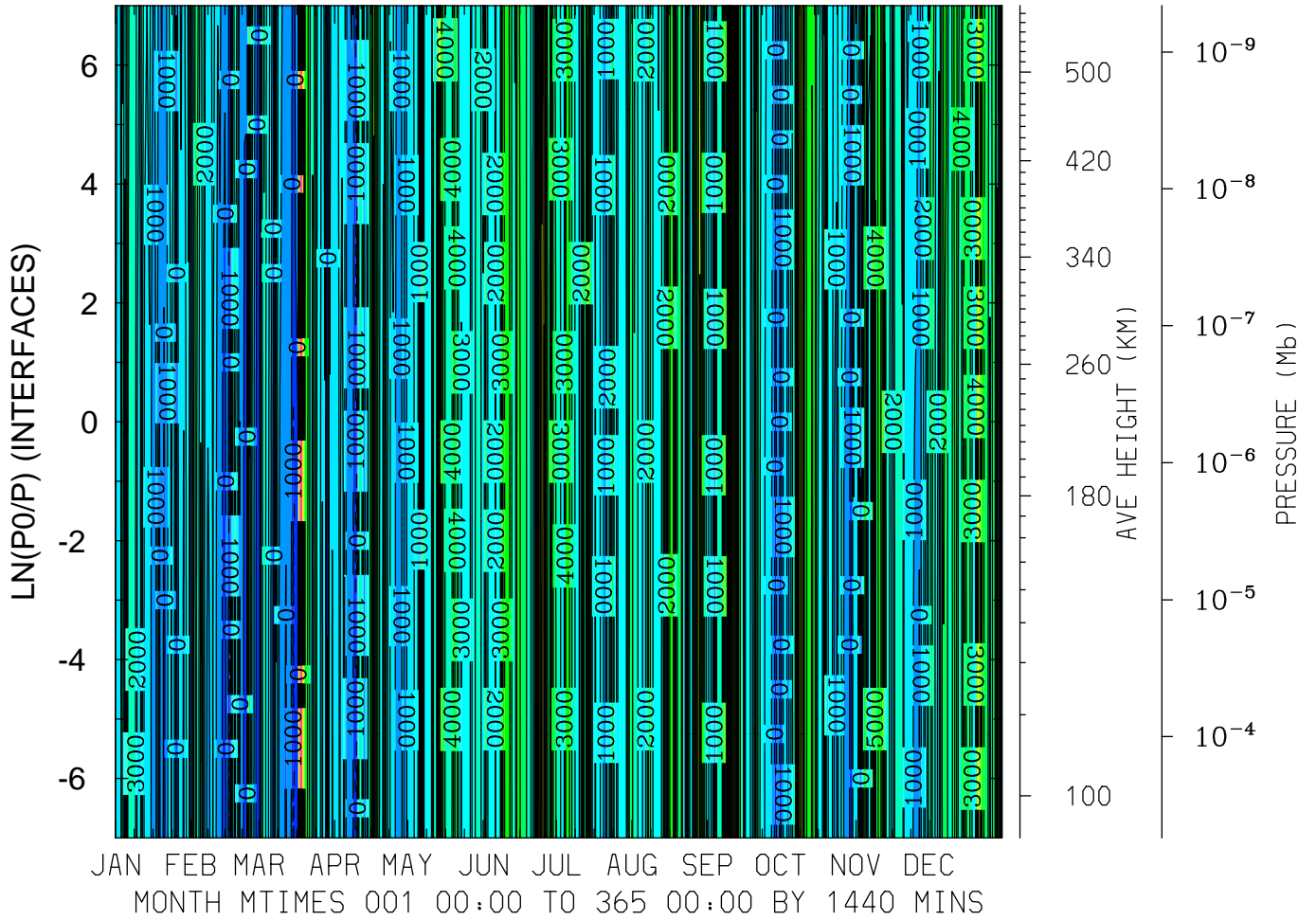
MIN,MAX= -8.1583E+03 4.7466E+02 INTERVAL= 5.0000E+02
FIRST: tiegcm2.0_res2.5_2015_prim_001.nc
LAST: tiegcm2.0_res2.5_2015_prim_019.nc

ELECTRIC POTENTIAL (VOLTS)
 LAT=-41.25 (ZONAL MEANS)



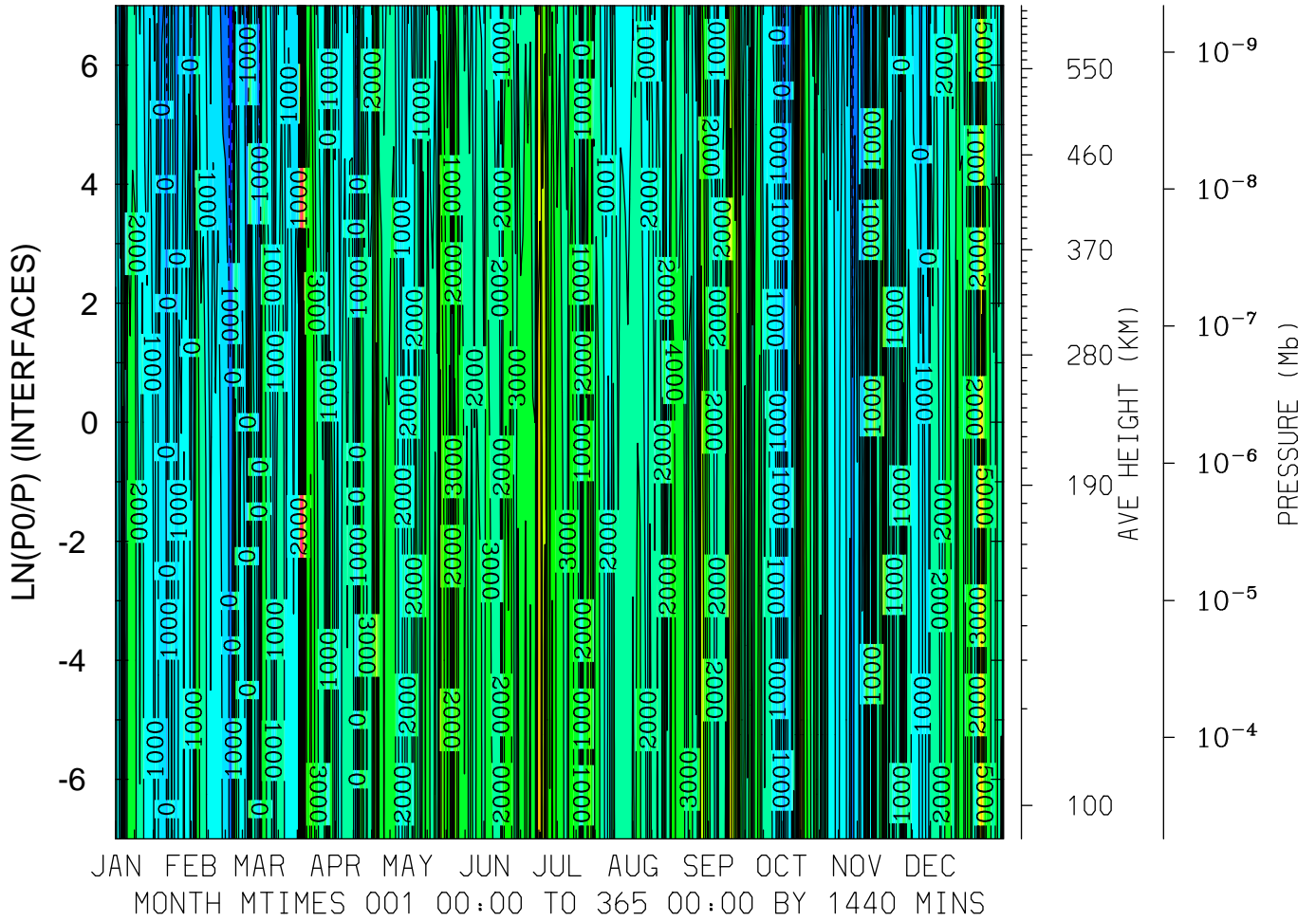
MIN,MAX= -1.3157E+03 9.3687E+03 INTERVAL= 5.0000E+02
 FIRST: tiegcm2.0_res2.5_2015_prim_001.nc
 LAST: tiegcm2.0_res2.5_2015_prim_019.nc

ELECTRIC POTENTIAL (VOLTS)
LAT= -1.25 LOCAL TIME= 0.00



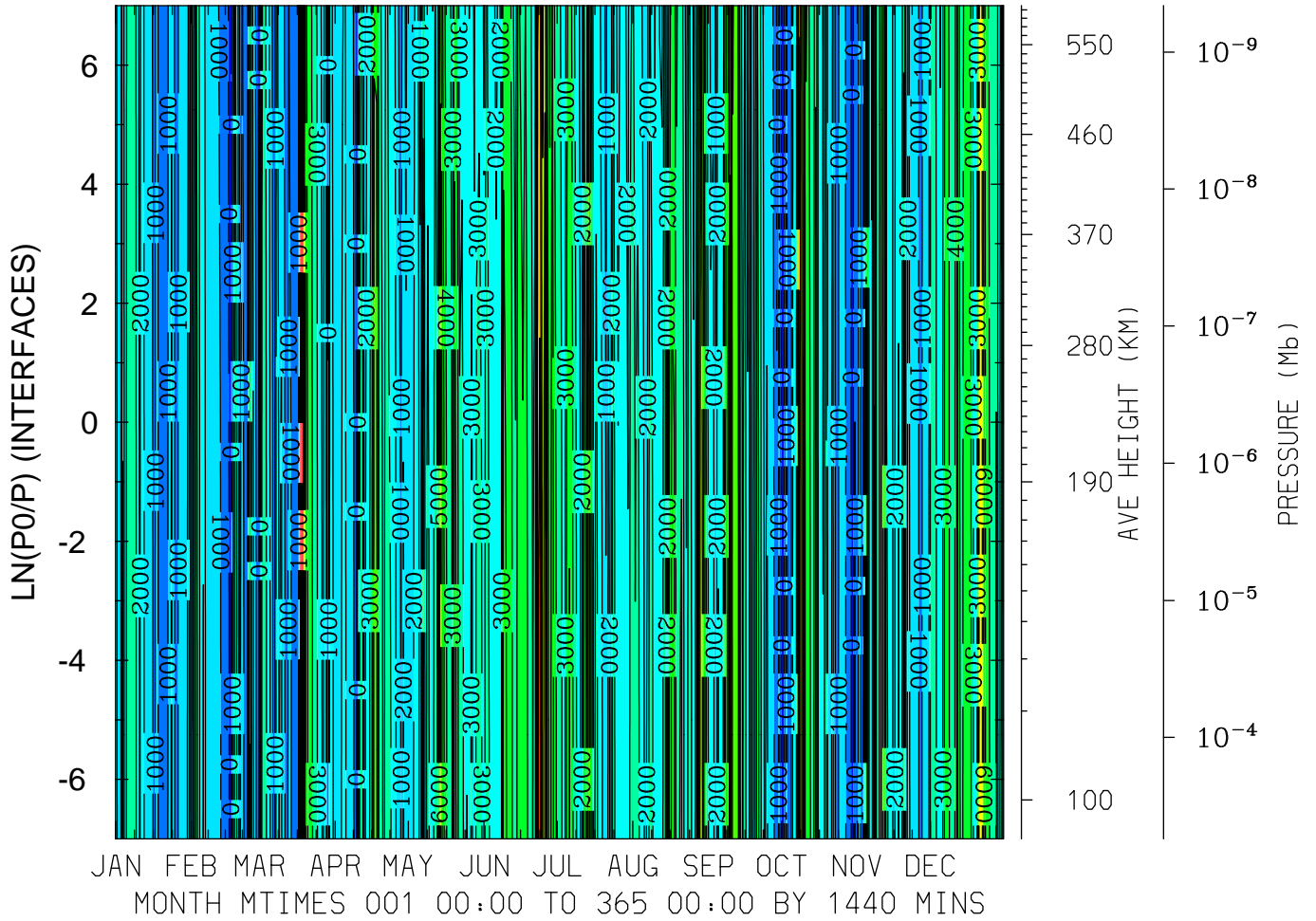
MIN,MAX= -1.4981E+03 1.8751E+04 INTERVAL= 1.0000E+03
FIRST: tiegcm2.0_res2.5_2015_prim_001.nc
LAST: tiegcm2.0_res2.5_2015_prim_019.nc

ELECTRIC POTENTIAL (VOLTS)
 LAT= -1.25 LOCAL TIME=12.00



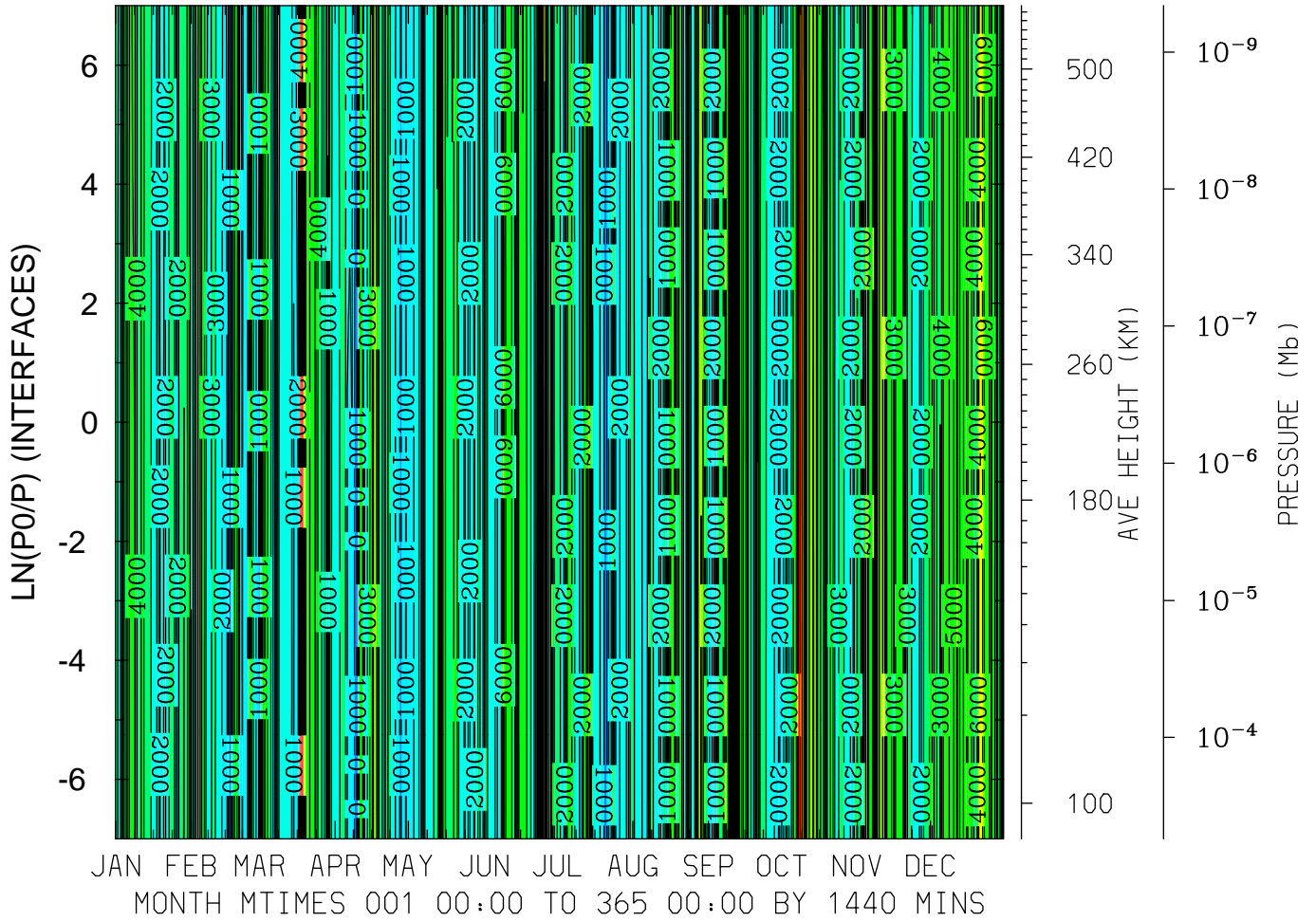
MIN,MAX= -1.9020E+03 1.4089E+04 INTERVAL= 1.0000E+03
 FIRST: tiegcm2.0_res2.5_2015_prim_001.nc
 LAST: tiegcm2.0_res2.5_2015_prim_019.nc

ELECTRIC POTENTIAL (VOLTS)
 LAT= -1.25 (ZONAL MEANS)



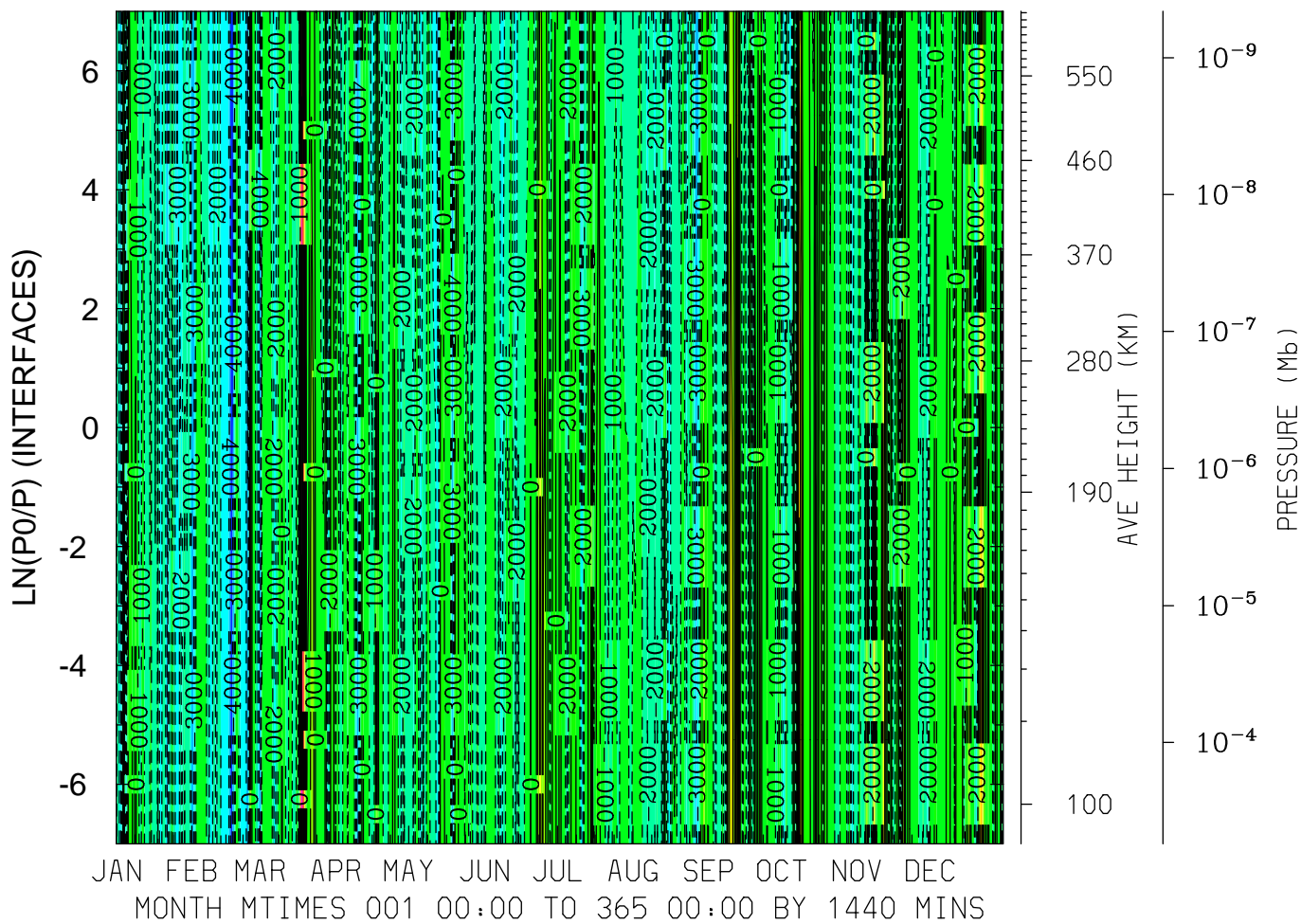
MIN,MAX= -7.7160E+02 1.5830E+04 INTERVAL= 1.0000E+03
 FIRST: tiegcm2.0_res2.5_2015_prim_001.nc
 LAST: tiegcm2.0_res2.5_2015_prim_019.nc

ELECTRIC POTENTIAL (VOLTS)
 LAT= 38.75 LOCAL TIME= 0.00



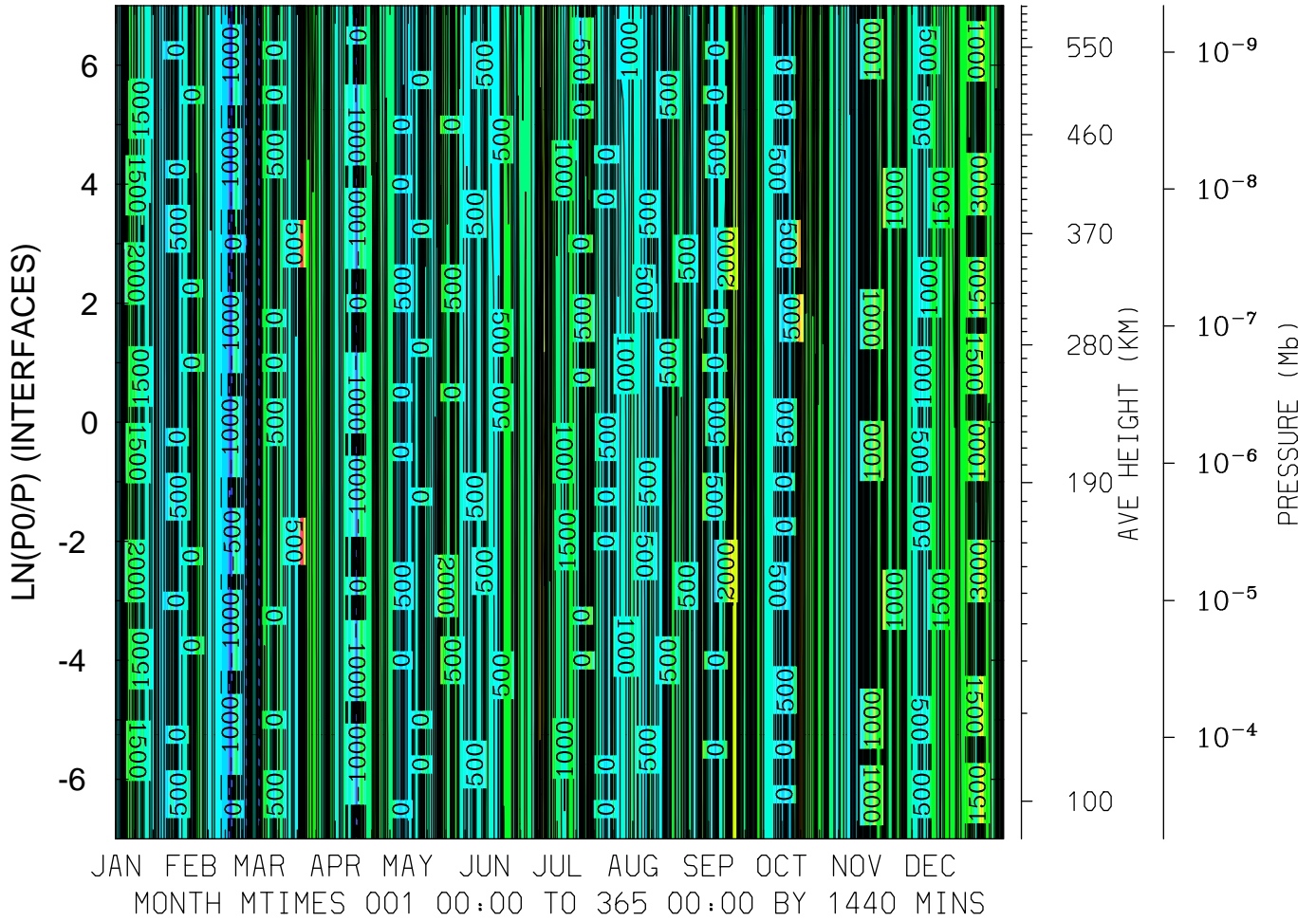
MIN,MAX= -1.8882E+02 1.4589E+04 INTERVAL= 1.0000E+03
 FIRST: tiegcm2.0_res2.5_2015_prim_001.nc
 LAST: tiegcm2.0_res2.5_2015_prim_019.nc

ELECTRIC POTENTIAL (VOLTS)
LAT= 38.75 LOCAL TIME=12.00



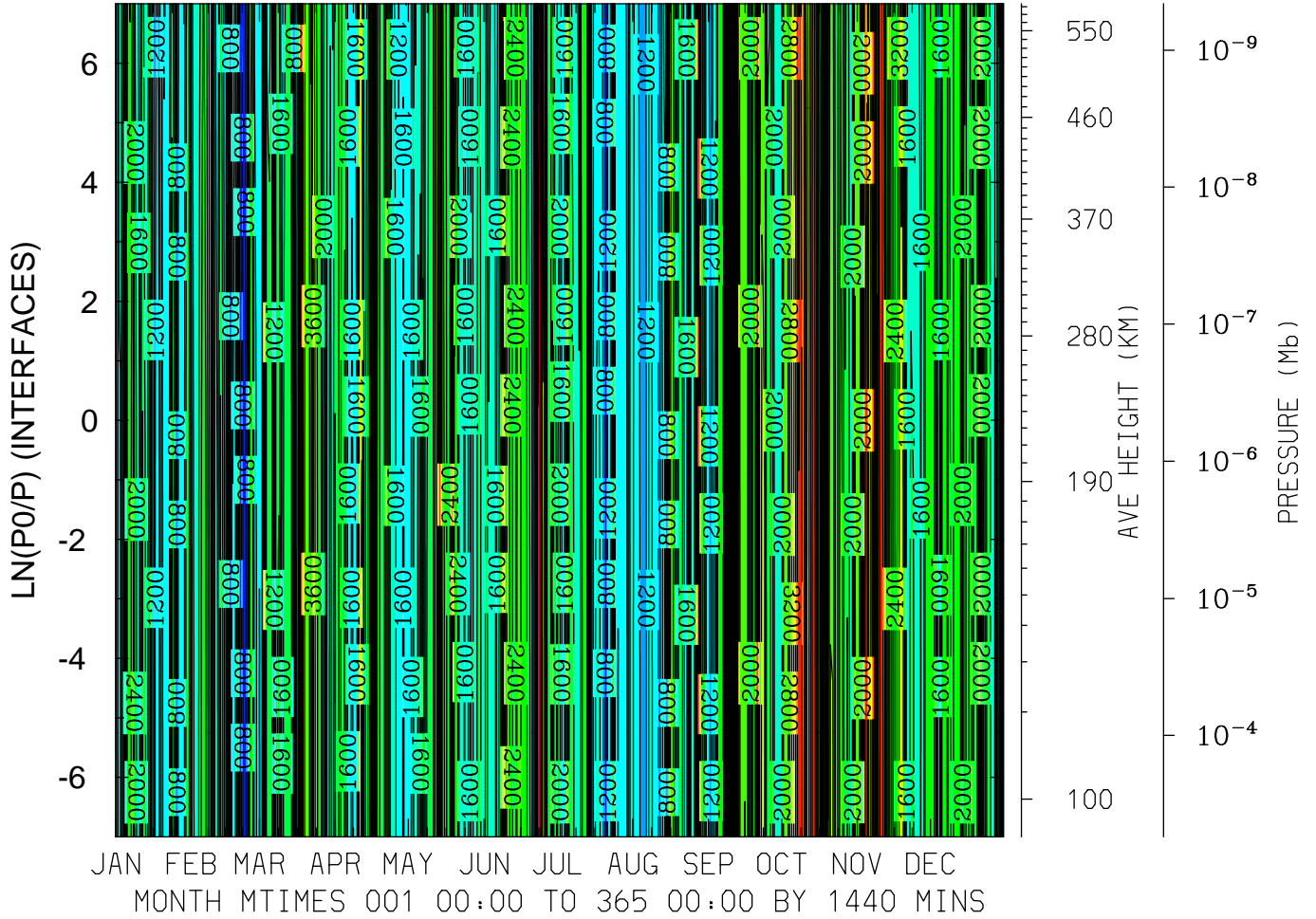
MIN,MAX= -4.4420E+03 8.1201E+03 INTERVAL= 1.0000E+03
FIRST: tiegcm2.0_res2.5_2015_prim_001.nc
LAST: tiegcm2.0_res2.5_2015_prim_019.nc

ELECTRIC POTENTIAL (VOLTS)
 LAT= 38.75 (ZONAL MEANS)



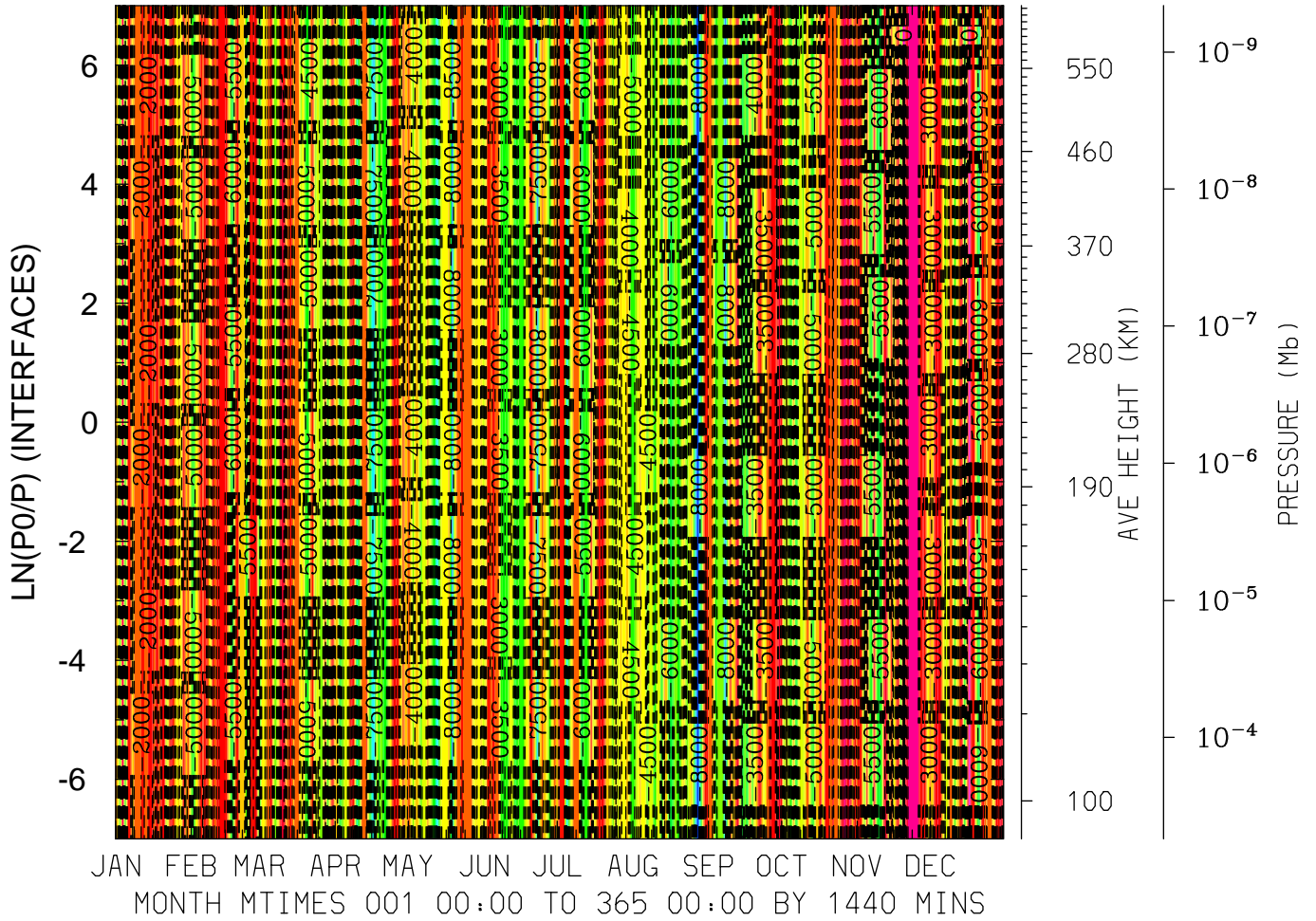
MIN,MAX= -1.1465E+03 9.1107E+03 INTERVAL= 5.0000E+02
 FIRST: tiegcm2.0_res2.5_2015_prim_001.nc
 LAST: tiegcm2.0_res2.5_2015_prim_019.nc

ELECTRIC POTENTIAL (VOLTS)
 LAT= 58.75 LOCAL TIME= 0.00



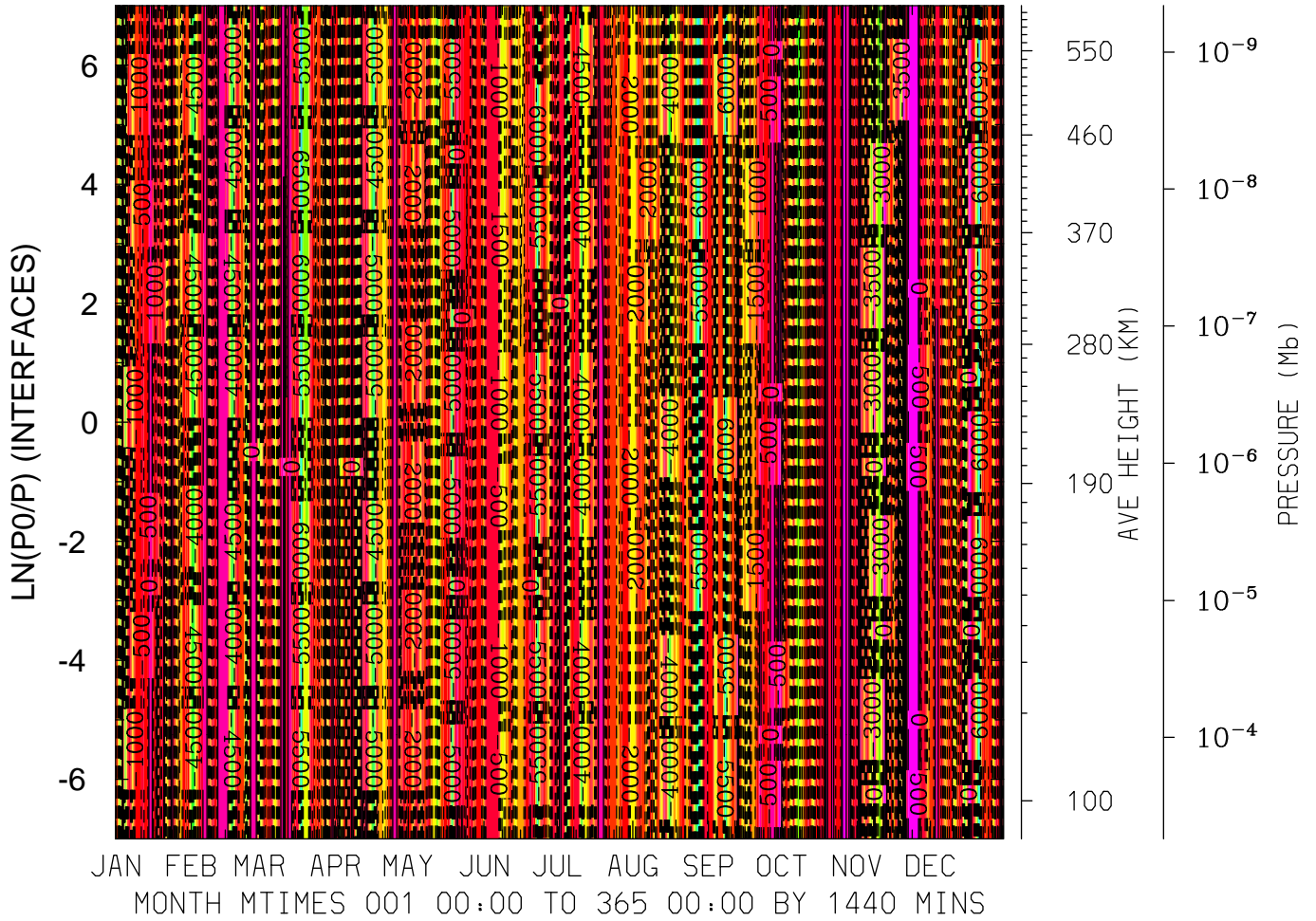
MIN,MAX= 5.3696E+02 6.2019E+03 INTERVAL= 4.0000E+02
 FIRST: tiegcm2.0_res2.5_2015_prim_001.nc
 LAST: tiegcm2.0_res2.5_2015_prim_019.nc

ELECTRIC POTENTIAL (VOLTS)
 LAT= 58.75 LOCAL TIME=12.00



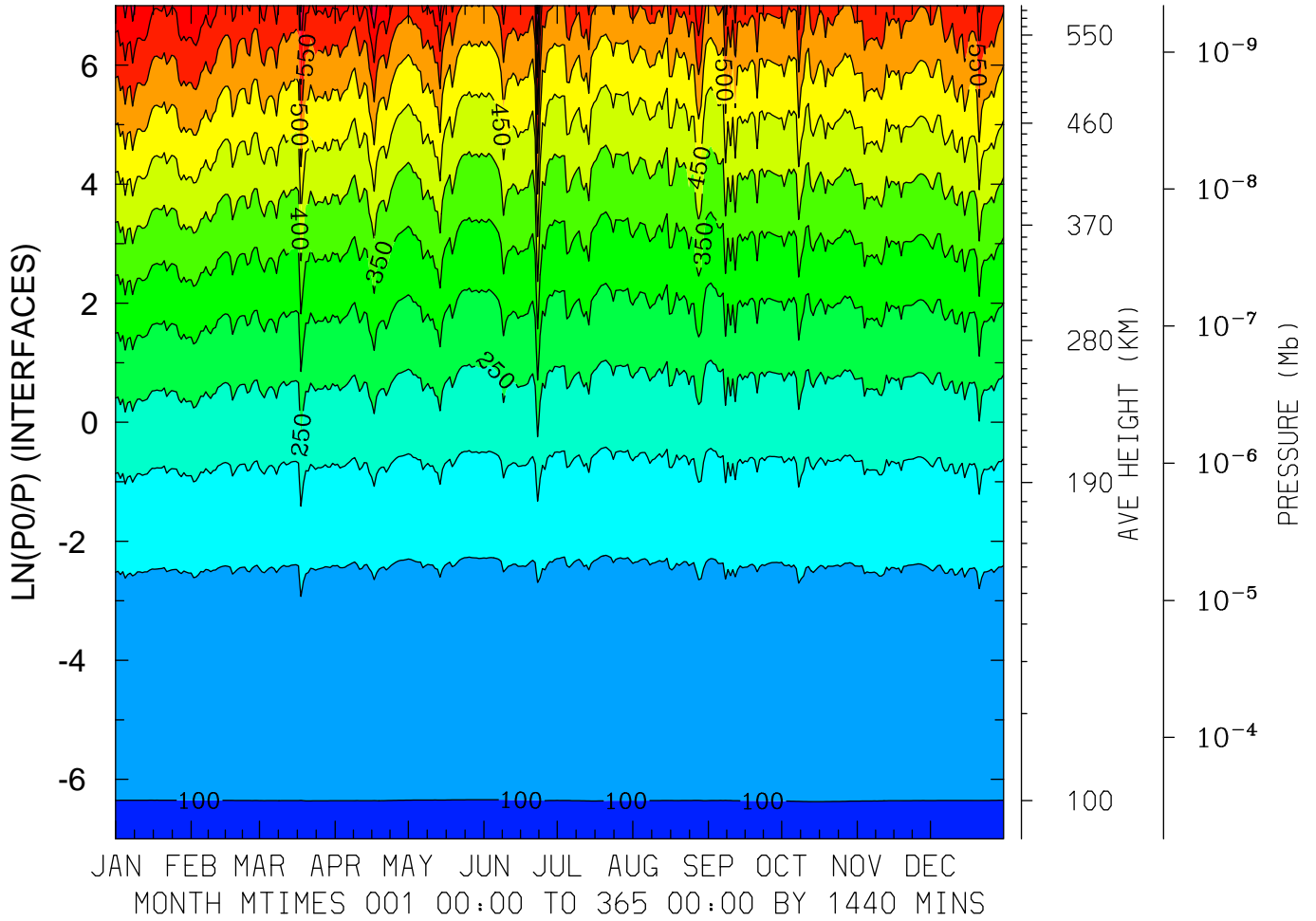
MIN,MAX= -8.6497E+03 7.5015E+02 INTERVAL= 5.0000E+02
 FIRST: tiegcm2.0_res2.5_2015_prim_001.nc
 LAST: tiegcm2.0_res2.5_2015_prim_019.nc

ELECTRIC POTENTIAL (VOLTS)
LAT= 58.75 (ZONAL MEANS)



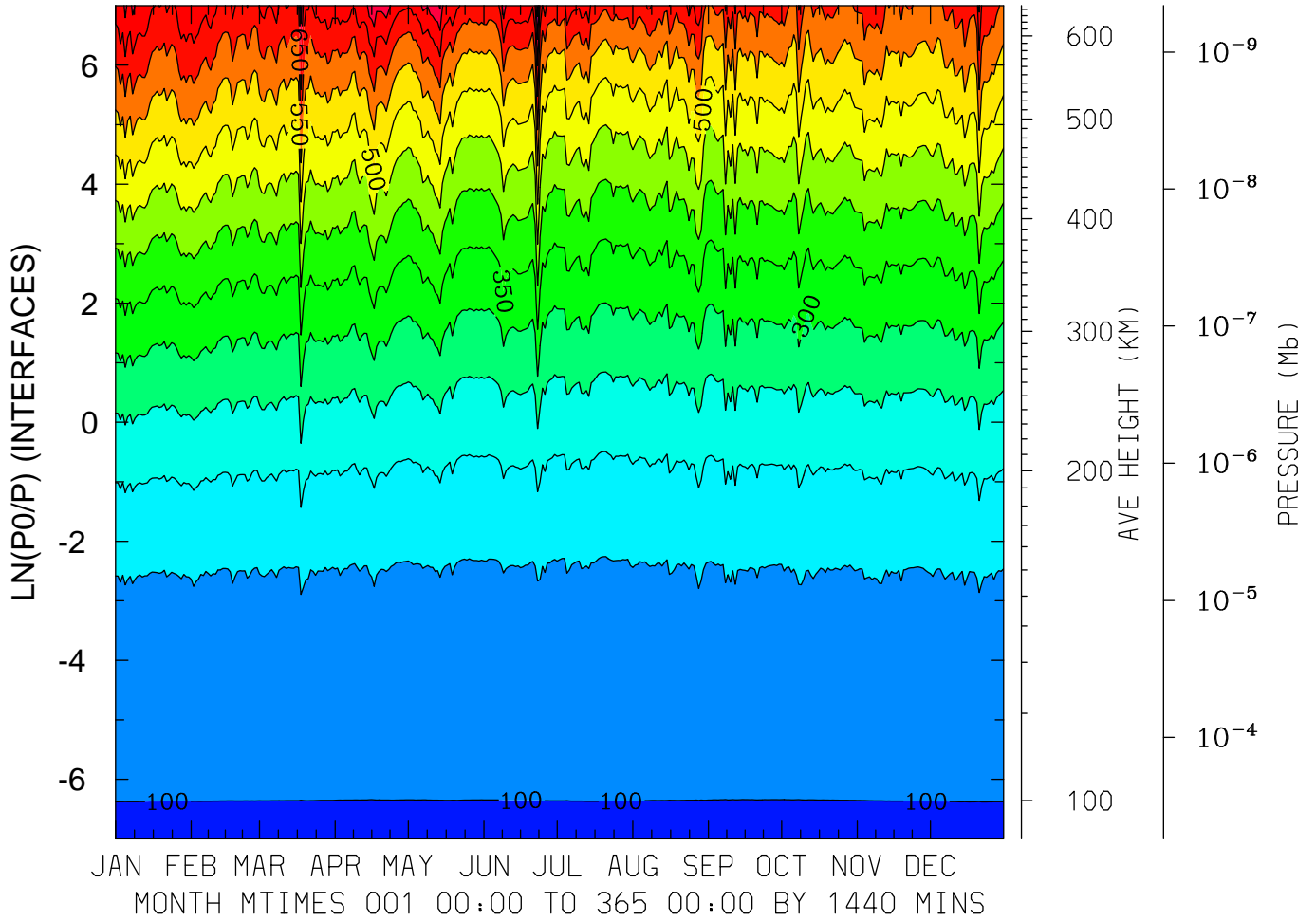
MIN,MAX= -7.0787E+03 1.1545E+03 INTERVAL= 5.0000E+02
FIRST: tiegcm2.0_res2.5_2015_prim_001.nc
LAST: tiegcm2.0_res2.5_2015_prim_019.nc

GEOPOTENTIAL HEIGHT (KM)
LAT=-61.25 LOCAL TIME= 0.00



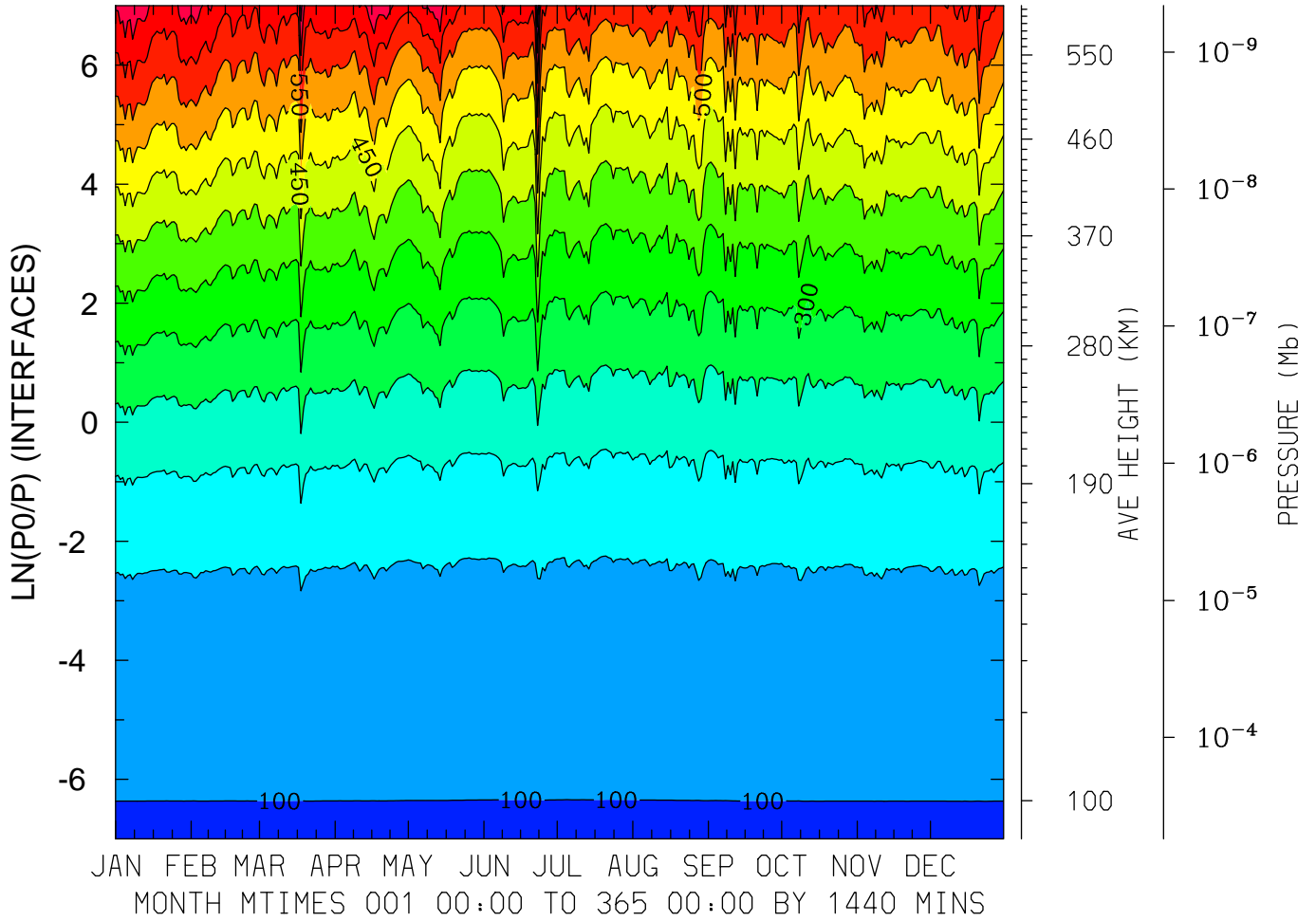
MIN,MAX= 9.6281E+01 7.6499E+02 INTERVAL= 5.0000E+01
FIRST: tiegcm2.0_res2.5_2015_prim_001.nc
LAST: tiegcm2.0_res2.5_2015_prim_019.nc

GEOPOTENTIAL HEIGHT (KM)
LAT=-61.25 LOCAL TIME=12.00



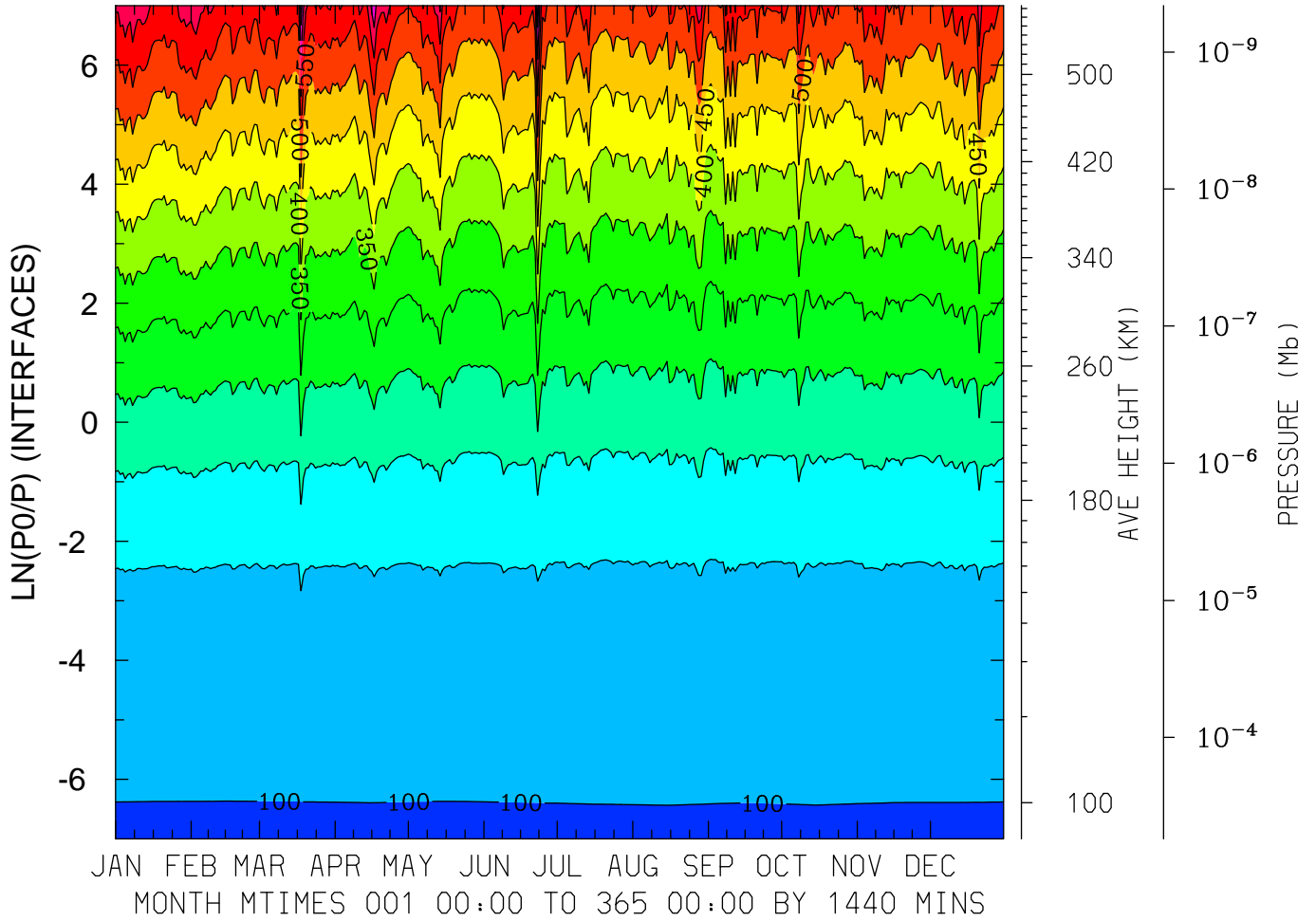
MIN,MAX= 9.6290E+01 8.2649E+02 INTERVAL= 5.0000E+01
FIRST: tiegcm2.0_res2.5_2015_prim_001.nc
LAST: tiegcm2.0_res2.5_2015_prim_019.nc

GEOPOTENTIAL HEIGHT (KM)
LAT=-61.25 (ZONAL MEANS)



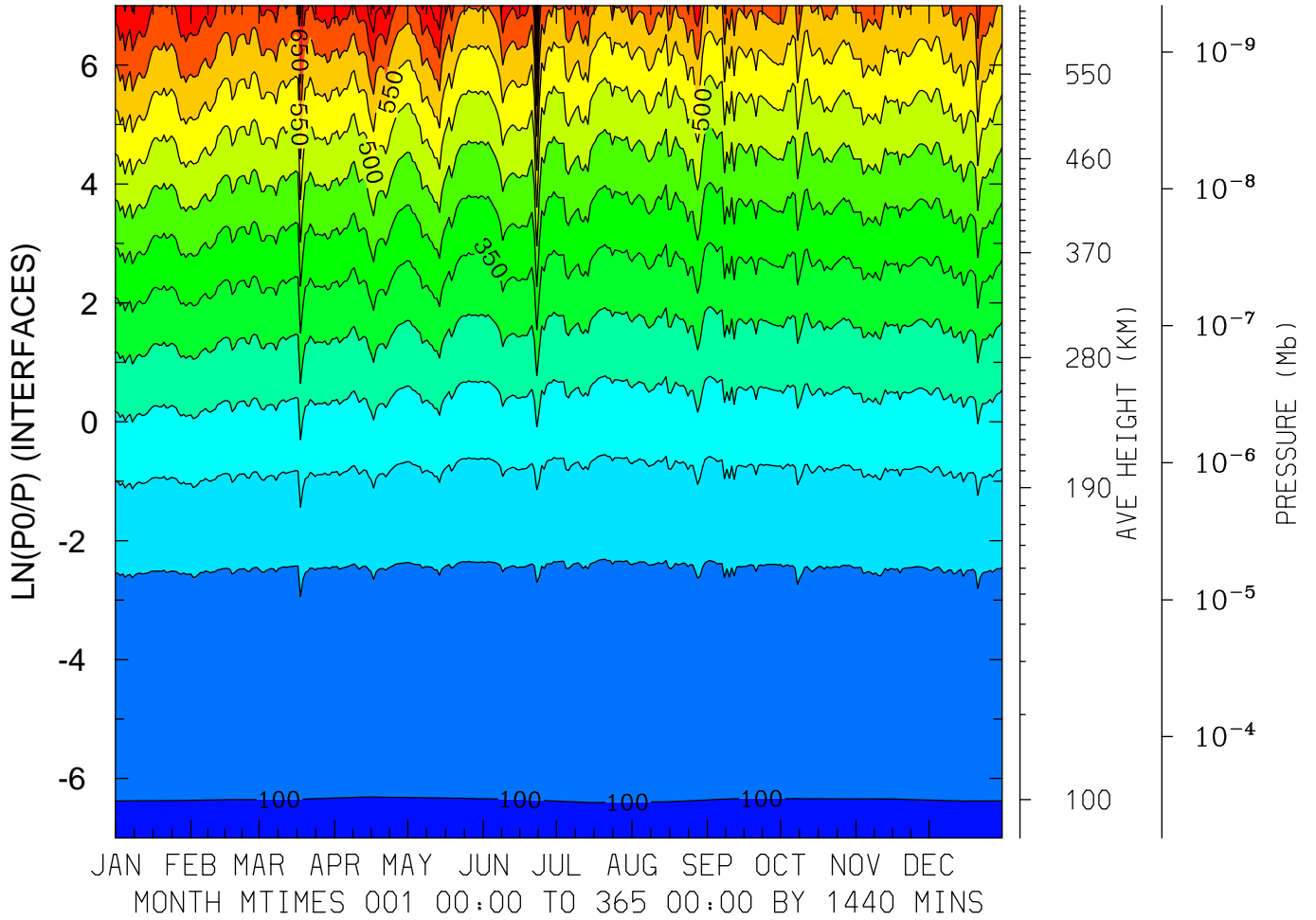
MIN,MAX= 9.6351E+01 7.9658E+02 INTERVAL= 5.0000E+01
FIRST: tiegcm2.0_res2.5_2015_prim_001.nc
LAST: tiegcm2.0_res2.5_2015_prim_019.nc

GEOPOTENTIAL HEIGHT (KM)
LAT=-41.25 LOCAL TIME= 0.00



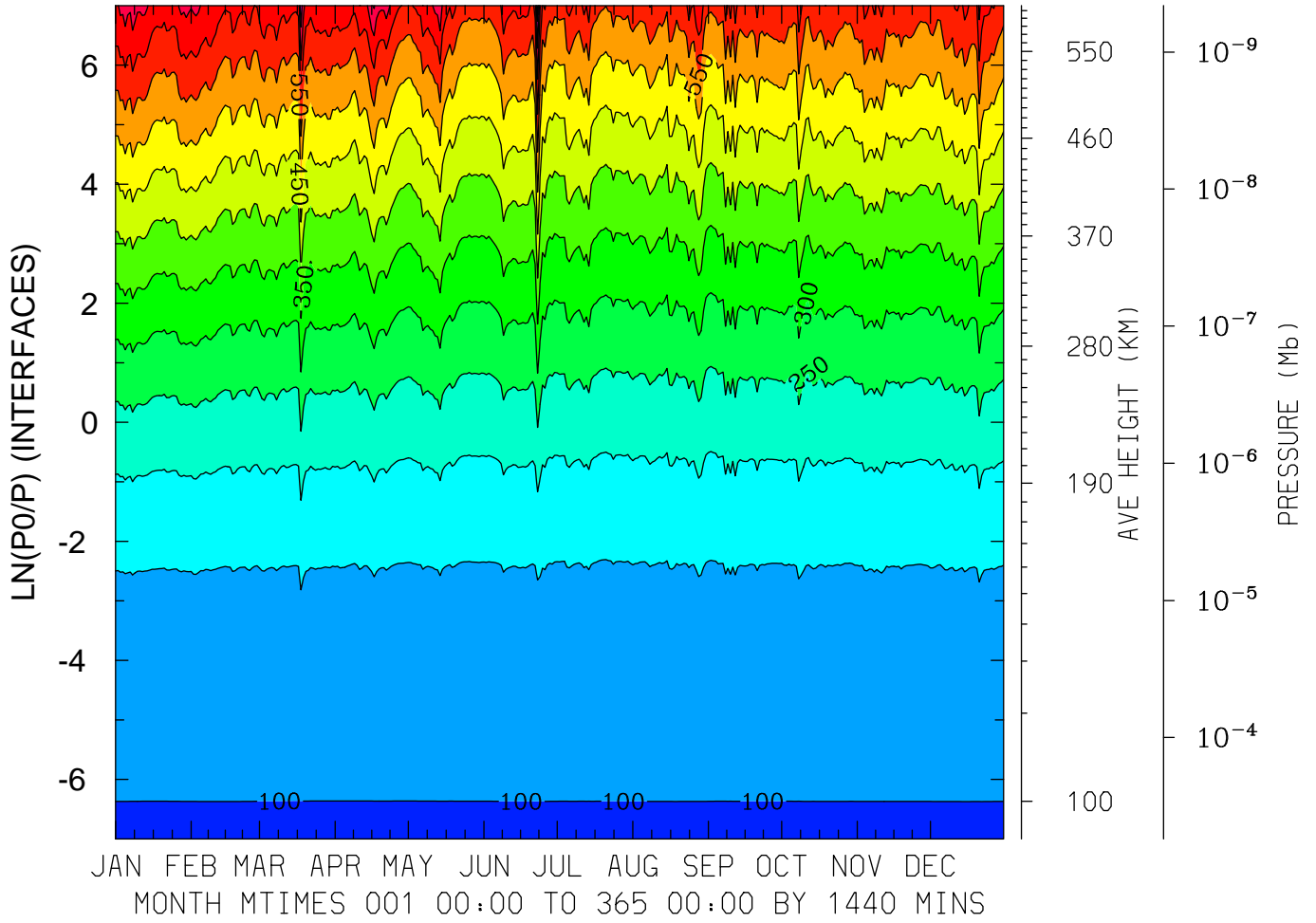
MIN,MAX= 9.6203E+01 7.3908E+02 INTERVAL= 5.0000E+01
FIRST: tiegcm2.0_res2.5_2015_prim_001.nc
LAST: tiegcm2.0_res2.5_2015_prim_019.nc

GEOPOTENTIAL HEIGHT (KM)
LAT=-41.25 LOCAL TIME=12.00



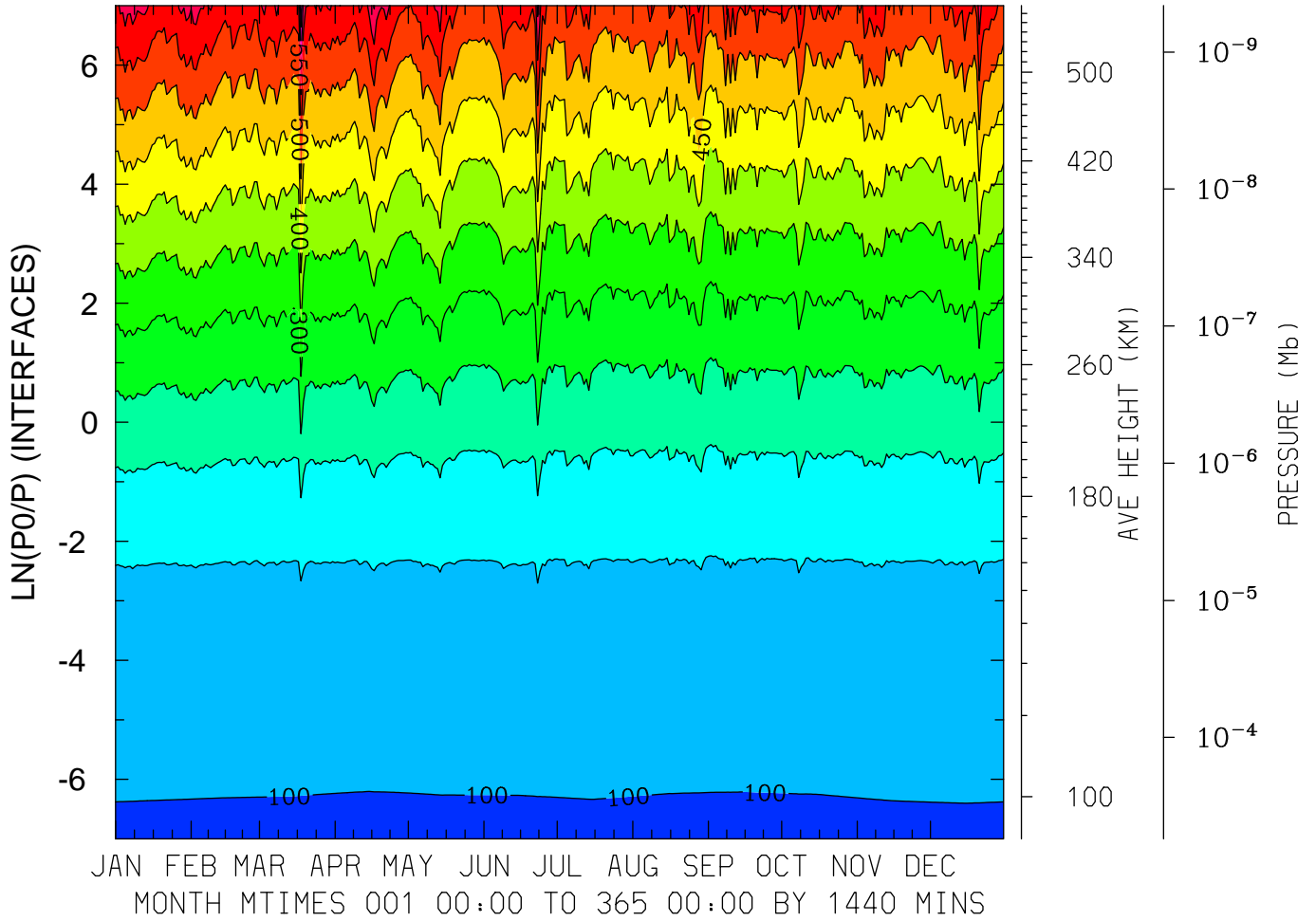
MIN,MAX= 9.6170E+01 8.9676E+02 INTERVAL= 5.0000E+01
FIRST: tiegcm2.0_res2.5_2015_prim_001.nc
LAST: tiegcm2.0_res2.5_2015_prim_019.nc

GEOPOTENTIAL HEIGHT (KM)
LAT=-41.25 (ZONAL MEANS)



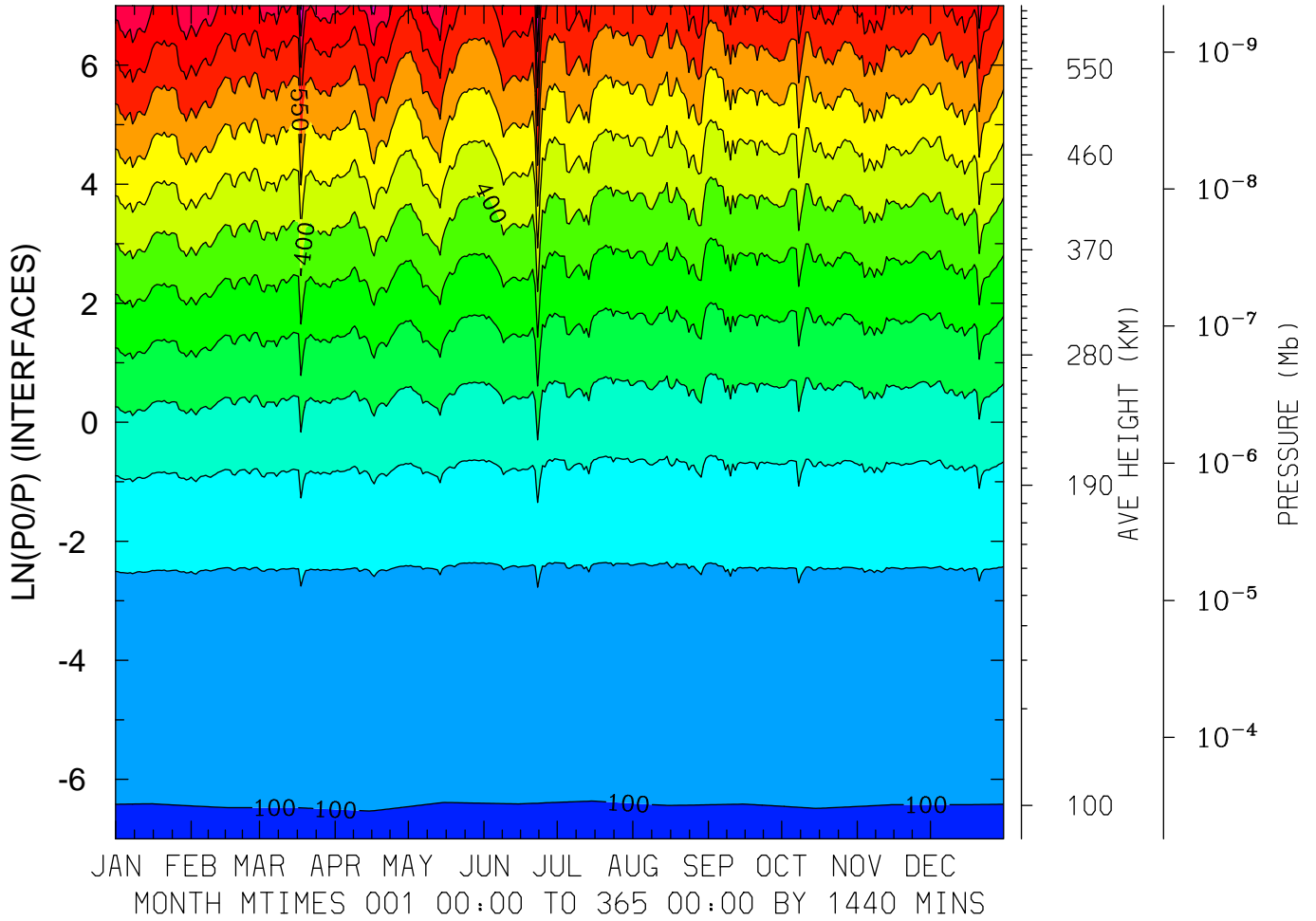
MIN,MAX= 9.6340E+01 7.8363E+02 INTERVAL= 5.0000E+01
FIRST: tiegcm2.0_res2.5_2015_prim_001.nc
LAST: tiegcm2.0_res2.5_2015_prim_019.nc

GEOPOTENTIAL HEIGHT (KM)
LAT= -1.25 LOCAL TIME= 0.00



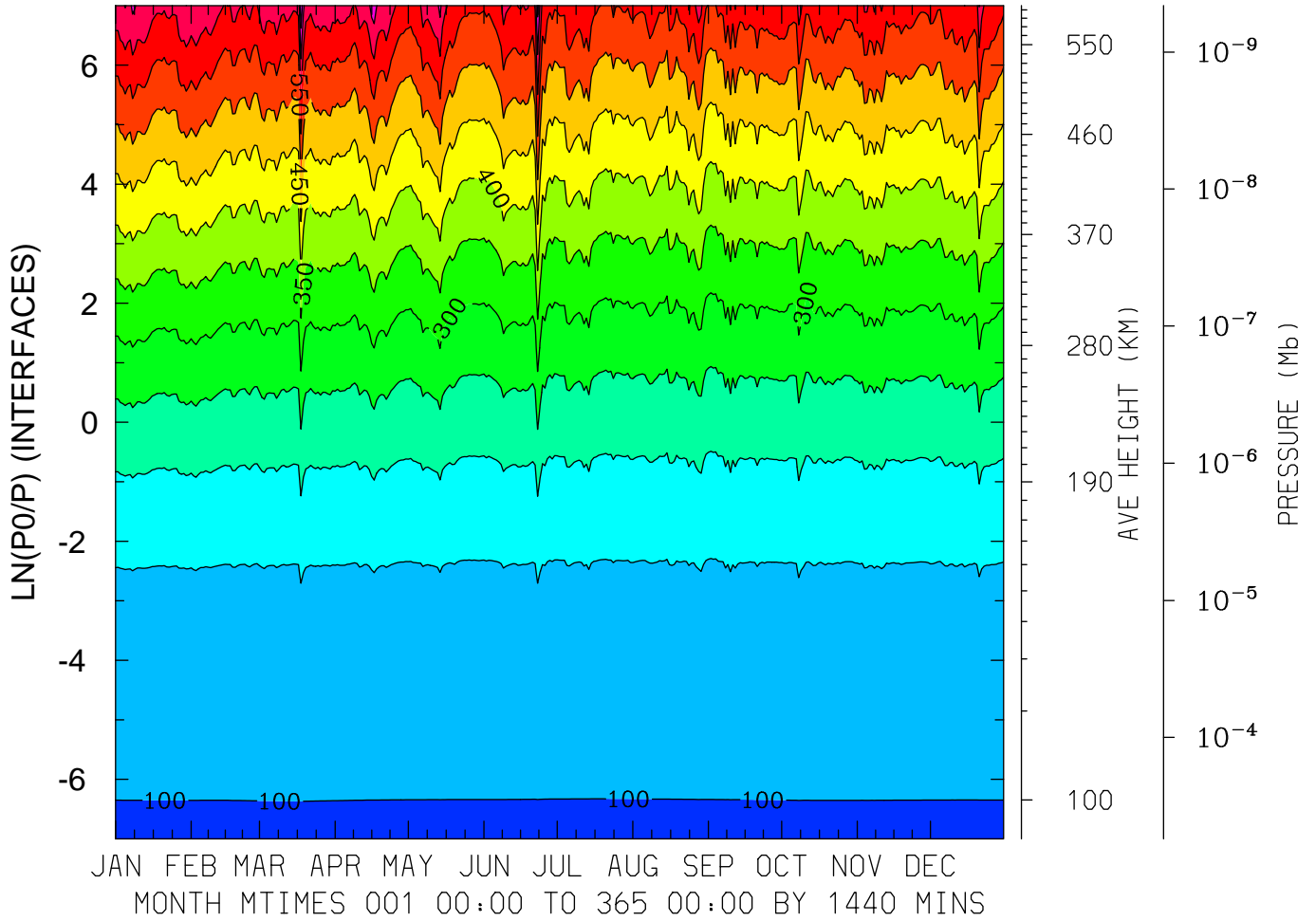
MIN,MAX= 9.5856E+01 7.3965E+02 INTERVAL= 5.0000E+01
FIRST: tiegcm2.0_res2.5_2015_prim_001.nc
LAST: tiegcm2.0_res2.5_2015_prim_019.nc

GEOPOTENTIAL HEIGHT (KM)
LAT= -1.25 LOCAL TIME=12.00



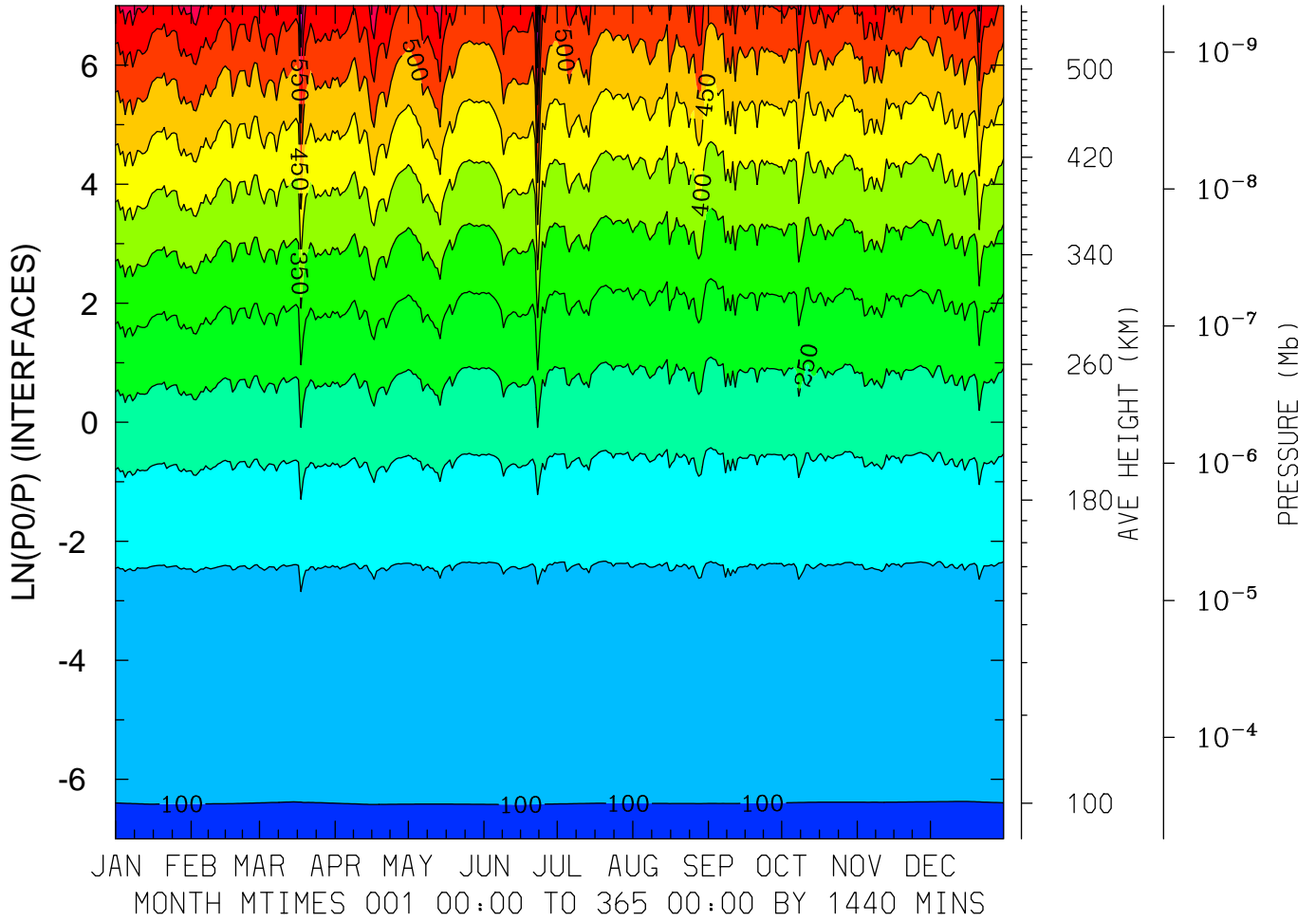
MIN,MAX= 9.6401E+01 7.6900E+02 INTERVAL= 5.0000E+01
FIRST: tiegcm2.0_res2.5_2015_prim_001.nc
LAST: tiegcm2.0_res2.5_2015_prim_019.nc

GEOPOTENTIAL HEIGHT (KM)
LAT= -1.25 (ZONAL MEANS)



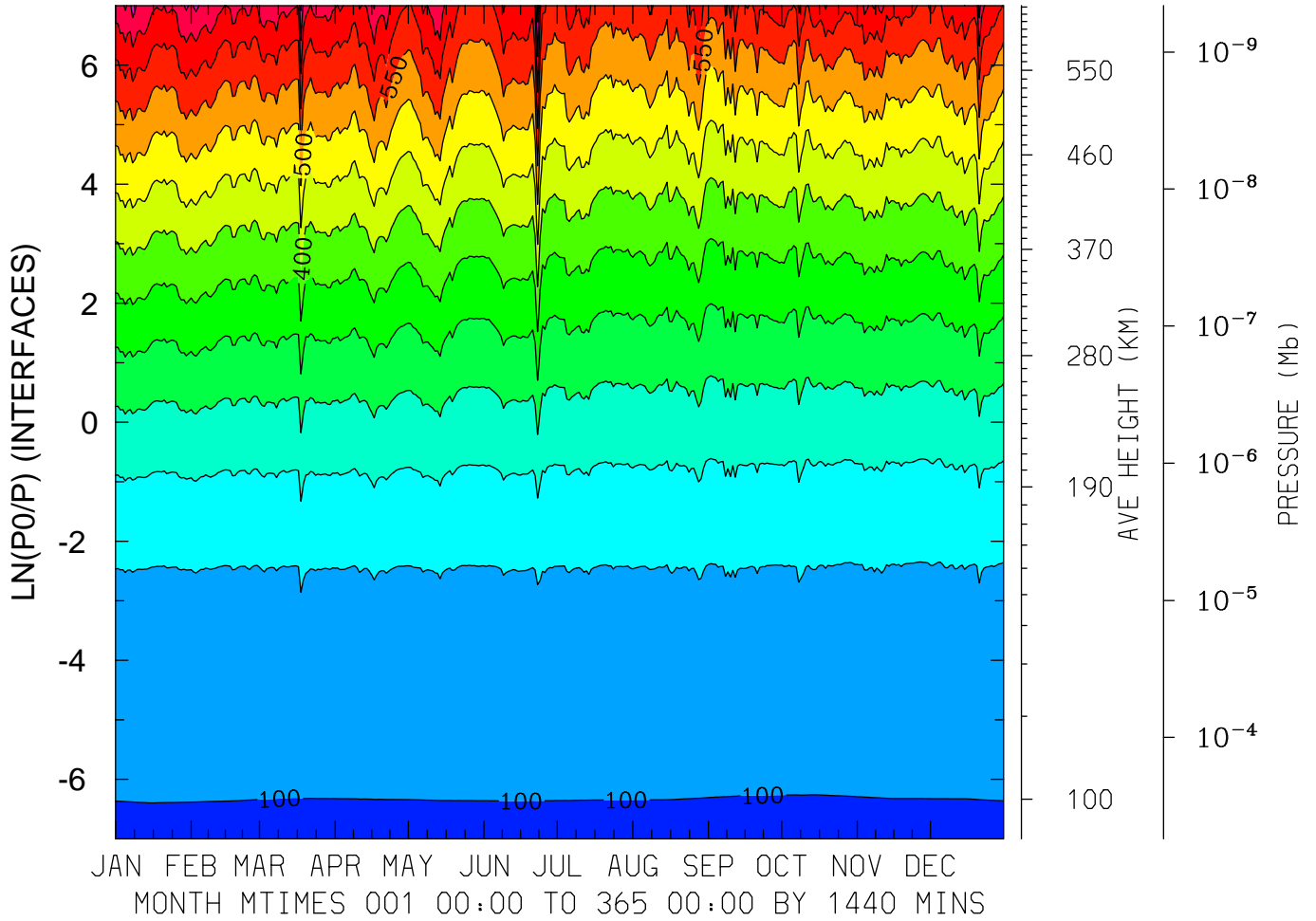
MIN,MAX= 9.6261E+01 7.4306E+02 INTERVAL= 5.0000E+01
FIRST: tiegcm2.0_res2.5_2015_prim_001.nc
LAST: tiegcm2.0_res2.5_2015_prim_019.nc

GEOPOTENTIAL HEIGHT (KM)
LAT= 38.75 LOCAL TIME= 0.00



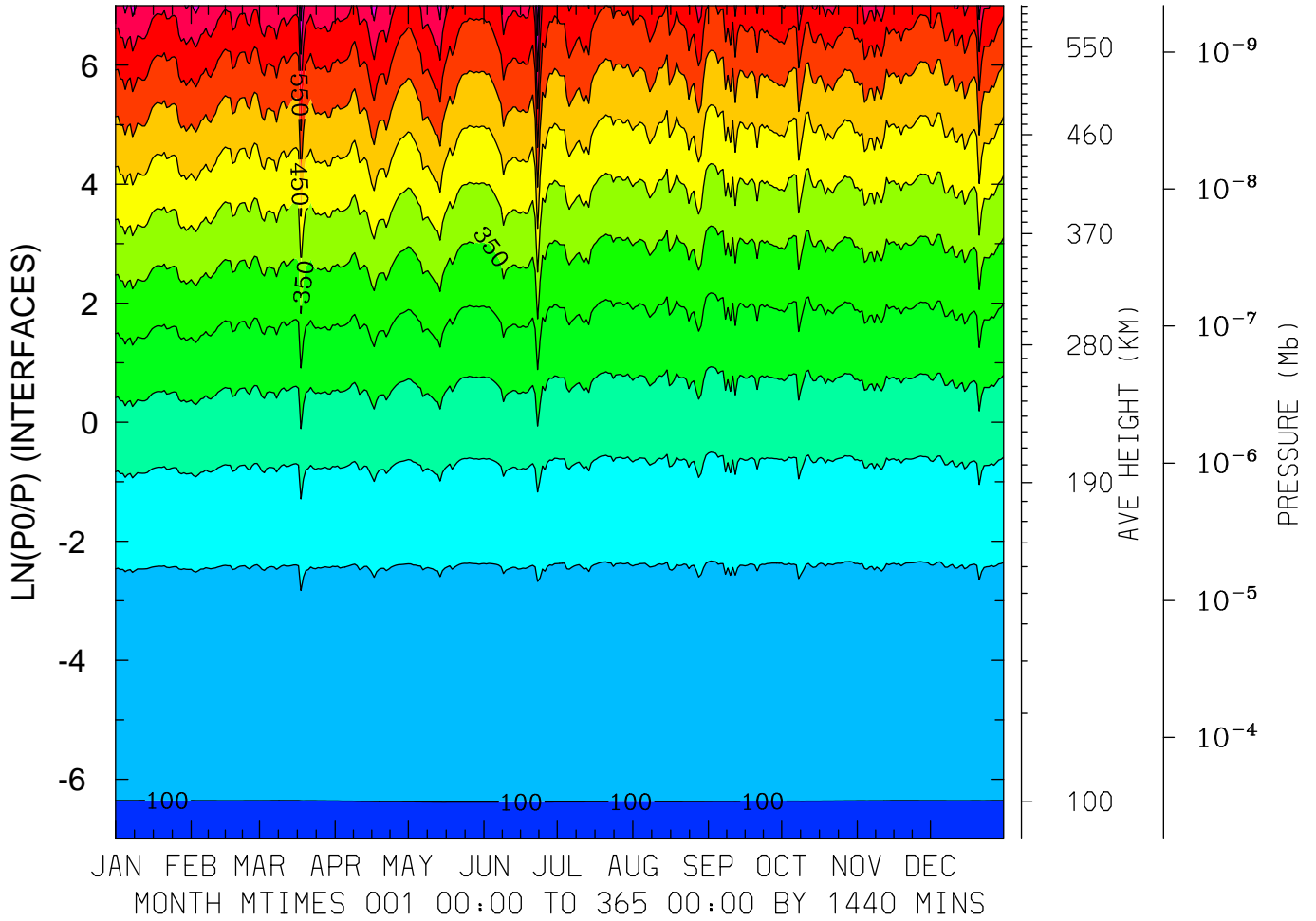
MIN,MAX= 9.6340E+01 7.3752E+02 INTERVAL= 5.0000E+01
FIRST: tiegcm2.0_res2.5_2015_prim_001.nc
LAST: tiegcm2.0_res2.5_2015_prim_019.nc

GEOPOTENTIAL HEIGHT (KM)
LAT= 38.75 LOCAL TIME=12.00



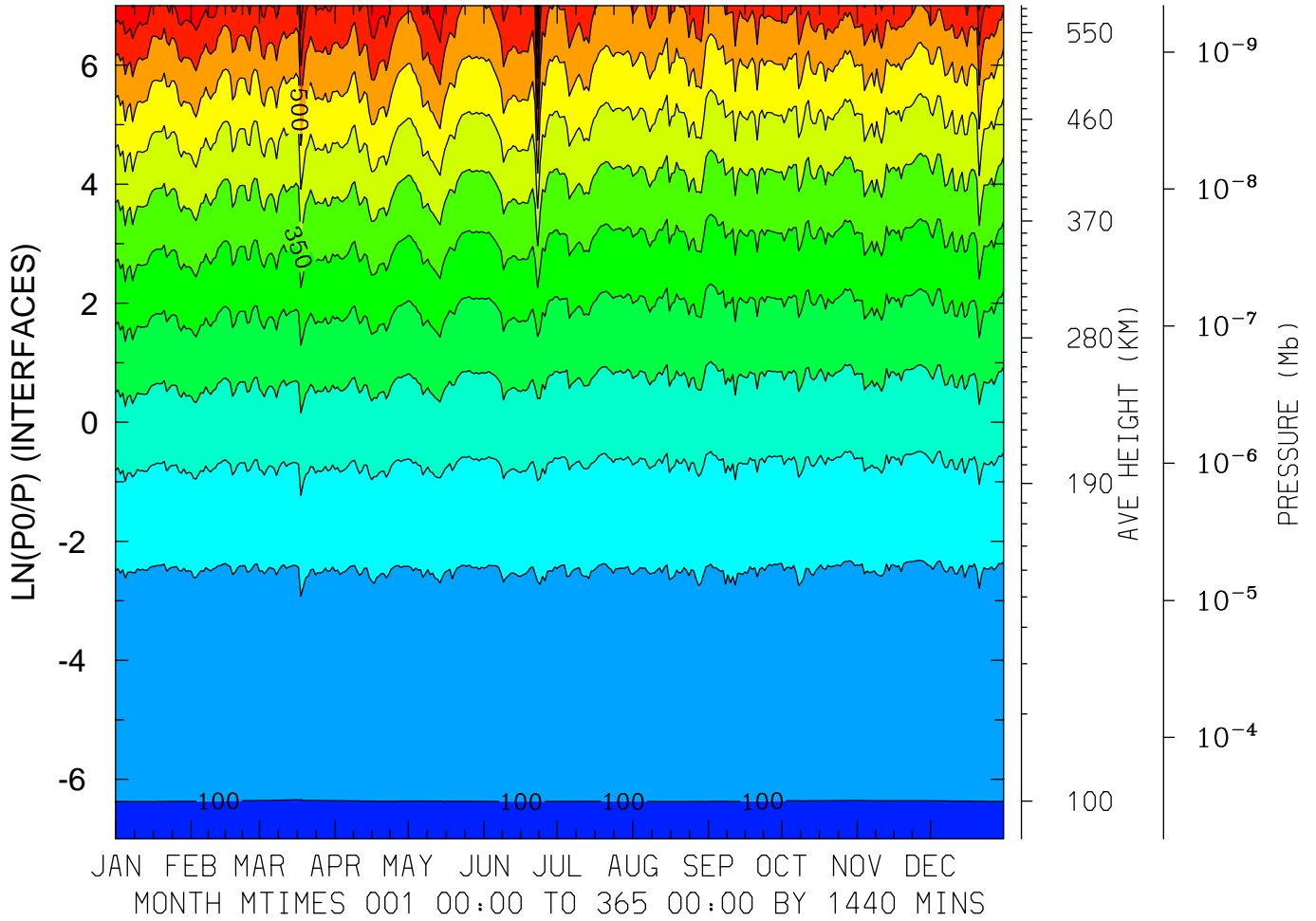
MIN,MAX= 9.5959E+01 7.7391E+02 INTERVAL= 5.0000E+01
FIRST: tiegcm2.0_res2.5_2015_prim_001.nc
LAST: tiegcm2.0_res2.5_2015_prim_019.nc

GEOPOTENTIAL HEIGHT (KM)
LAT= 38.75 (ZONAL MEANS)



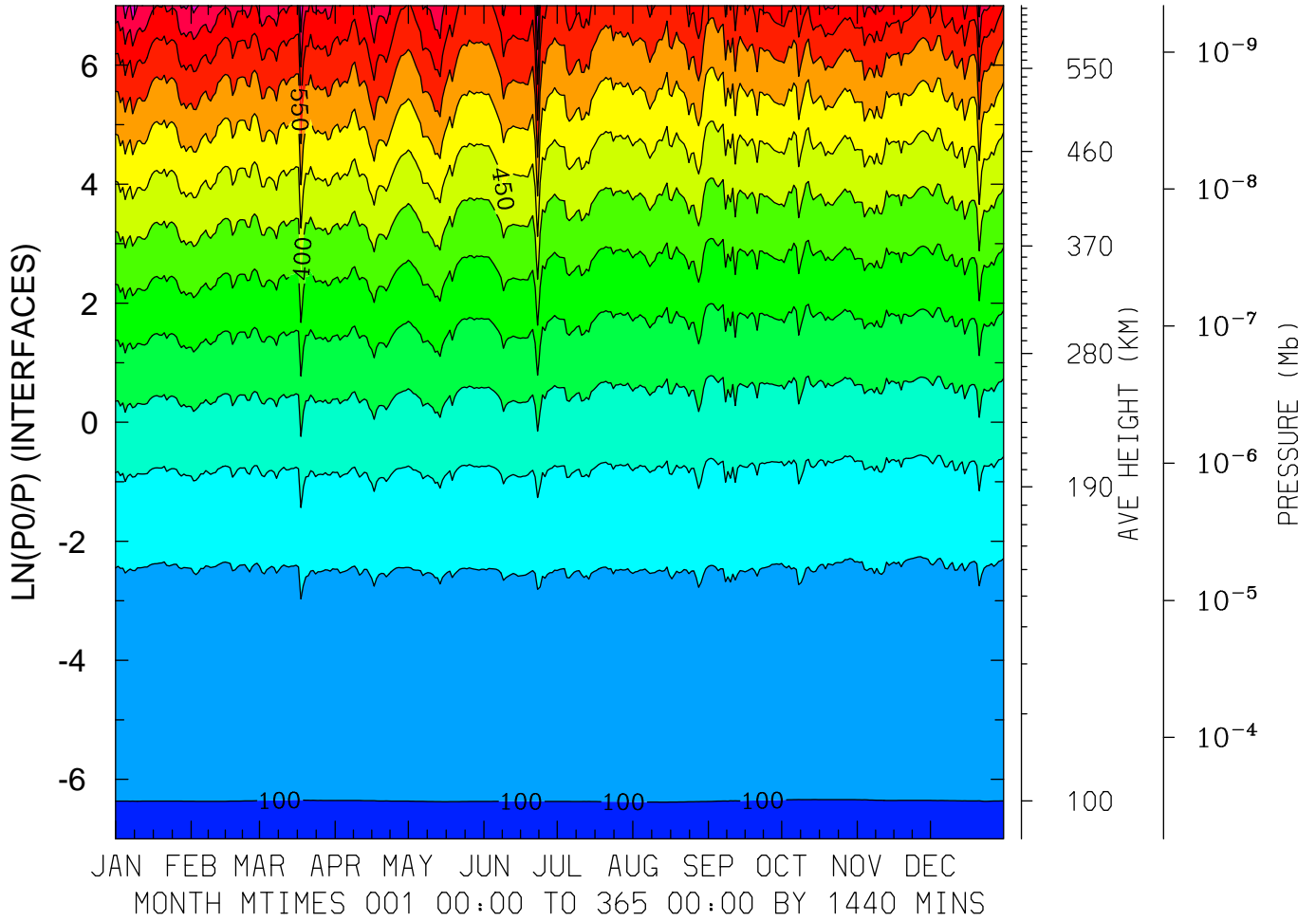
MIN,MAX= 9.6322E+01 7.4197E+02 INTERVAL= 5.0000E+01
FIRST: tiegcm2.0_res2.5_2015_prim_001.nc
LAST: tiegcm2.0_res2.5_2015_prim_019.nc

GEOPOTENTIAL HEIGHT (KM)
LAT= 58.75 LOCAL TIME= 0.00



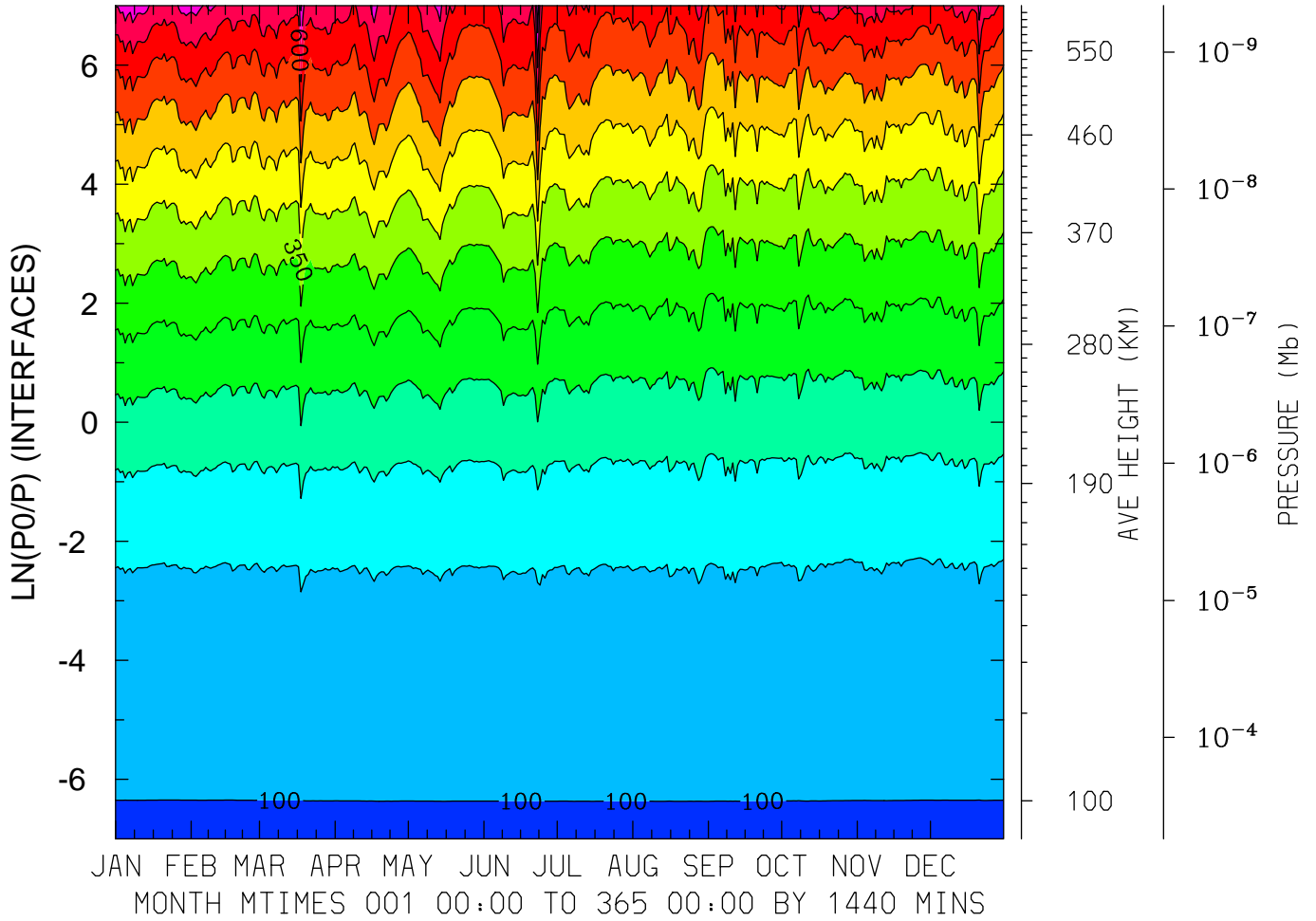
MIN,MAX= 9.6301E+01 7.7671E+02 INTERVAL= 5.0000E+01
FIRST: tiegcm2.0_res2.5_2015_prim_001.nc
LAST: tiegcm2.0_res2.5_2015_prim_019.nc

GEOPOTENTIAL HEIGHT (KM)
LAT= 58.75 LOCAL TIME=12.00



MIN,MAX= 9.6321E+01 7.6470E+02 INTERVAL= 5.0000E+01
FIRST: tiegcm2.0_res2.5_2015_prim_001.nc
LAST: tiegcm2.0_res2.5_2015_prim_019.nc

GEOPOTENTIAL HEIGHT (KM)
LAT= 58.75 (ZONAL MEANS)



MIN,MAX= 9.6356E+01 7.4011E+02 INTERVAL= 5.0000E+01
FIRST: tiegcm2.0_res2.5_2015_prim_001.nc
LAST: tiegcm2.0_res2.5_2015_prim_019.nc