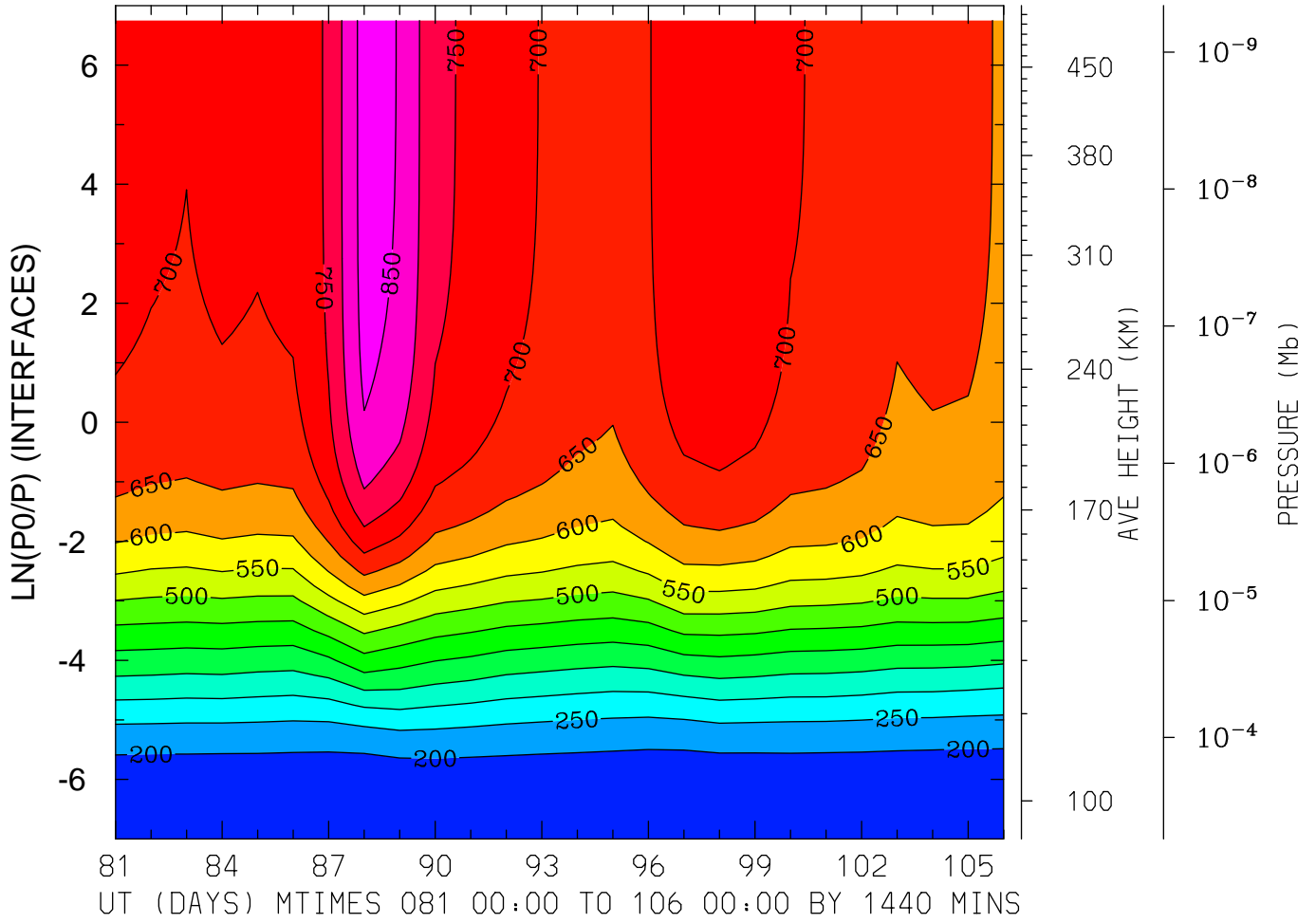
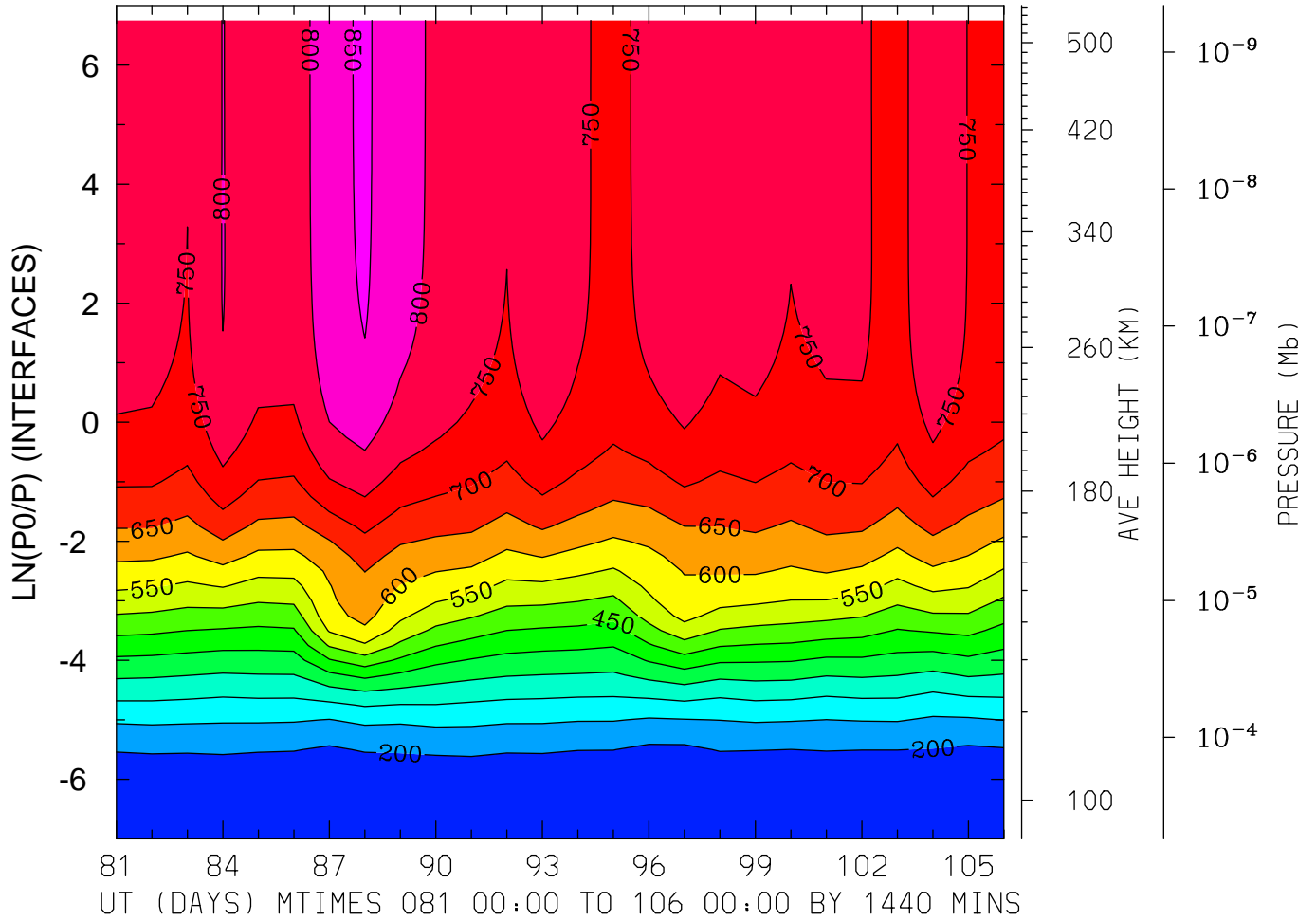


NEUTRAL TEMPERATURE (DEG K)
LAT=-61.25 LOCAL TIME= 0.00



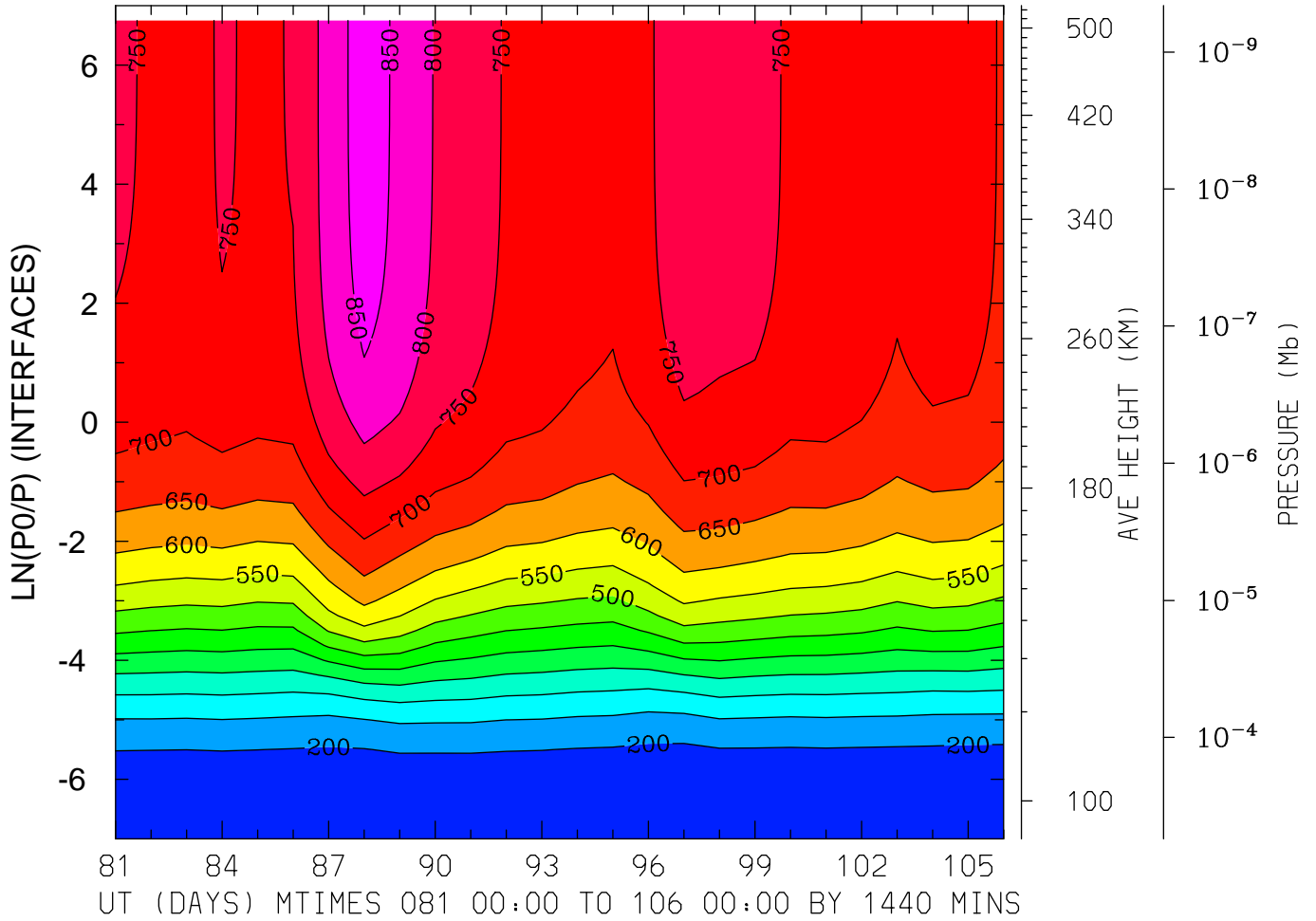
MIN,MAX= 1.6631E+02 8.7139E+02 INTERVAL= 5.0000E+01
FIRST: tiegcm2.0_res2.5_whi2008_heelis_gpi_prim_001.nc
LAST: tiegcm2.0_res2.5_whi2008_heelis_gpi_prim_003.nc

NEUTRAL TEMPERATURE (DEG K)
LAT=-61.25 LOCAL TIME=12.00



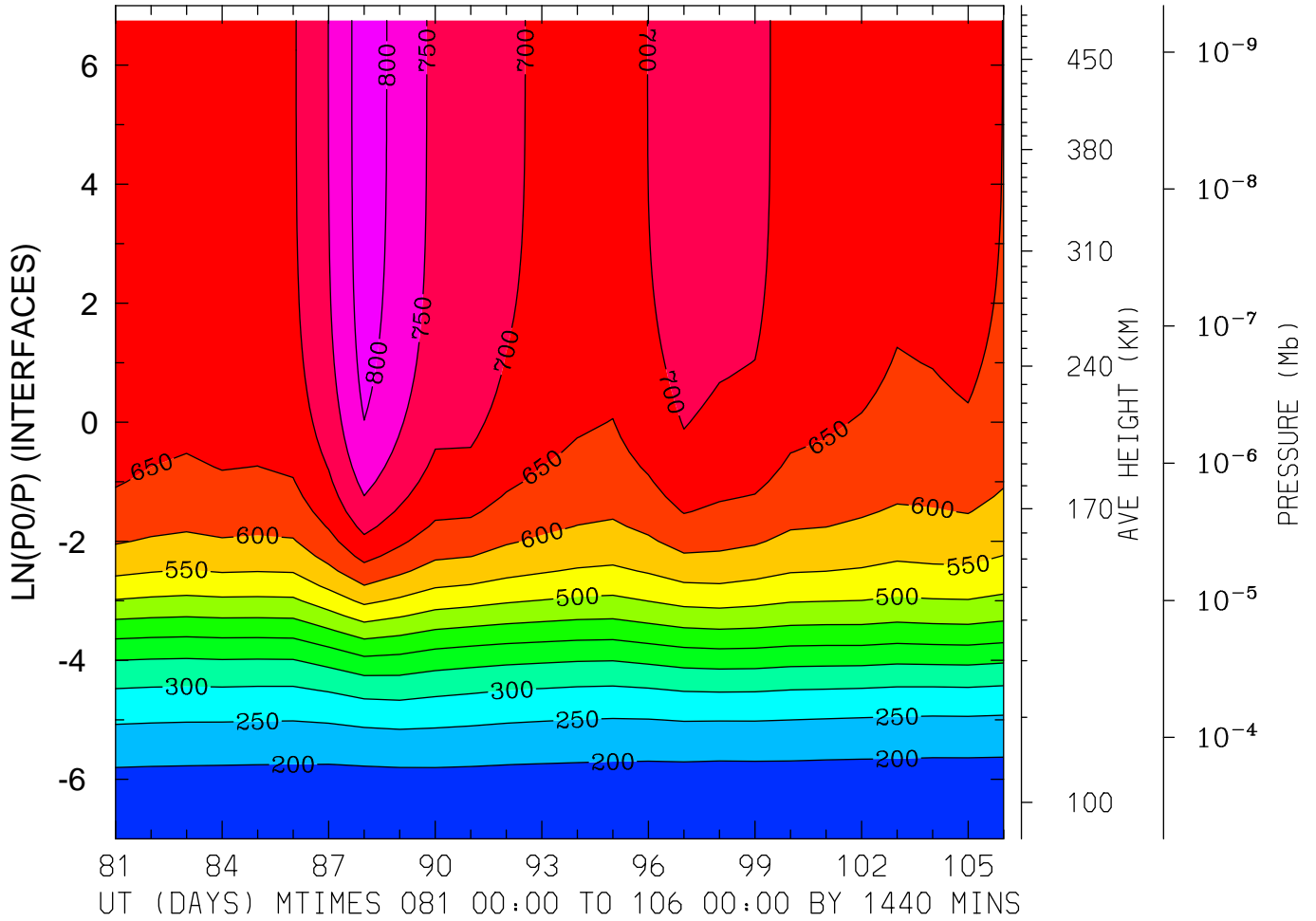
MIN,MAX= 1.6340E+02 8.5865E+02 INTERVAL= 5.0000E+01
FIRST: tiegcm2.0_res2.5_whi2008_heelis_gpi_prim_001.nc
LAST: tiegcm2.0_res2.5_whi2008_heelis_gpi_prim_003.nc

NEUTRAL TEMPERATURE (DEG K)
LAT=-61.25 (ZONAL MEANS)



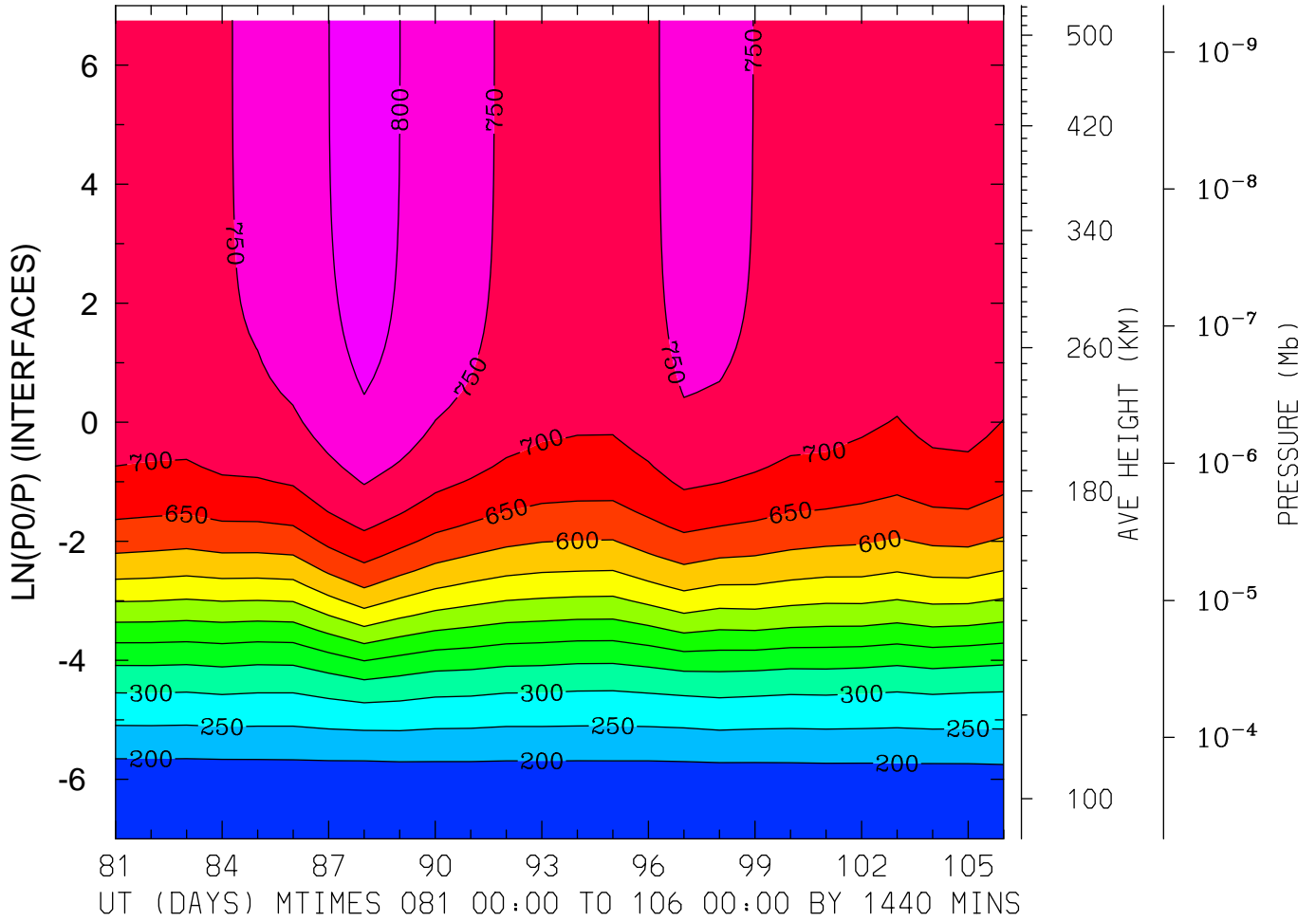
MIN,MAX= 1.6509E+02 8.7479E+02 INTERVAL= 5.0000E+01
FIRST: tiegcm2.0_res2.5_whi2008_heelis_gpi_prim_001.nc
LAST: tiegcm2.0_res2.5_whi2008_heelis_gpi_prim_003.nc

NEUTRAL TEMPERATURE (DEG K)
LAT=-41.25 LOCAL TIME= 0.00



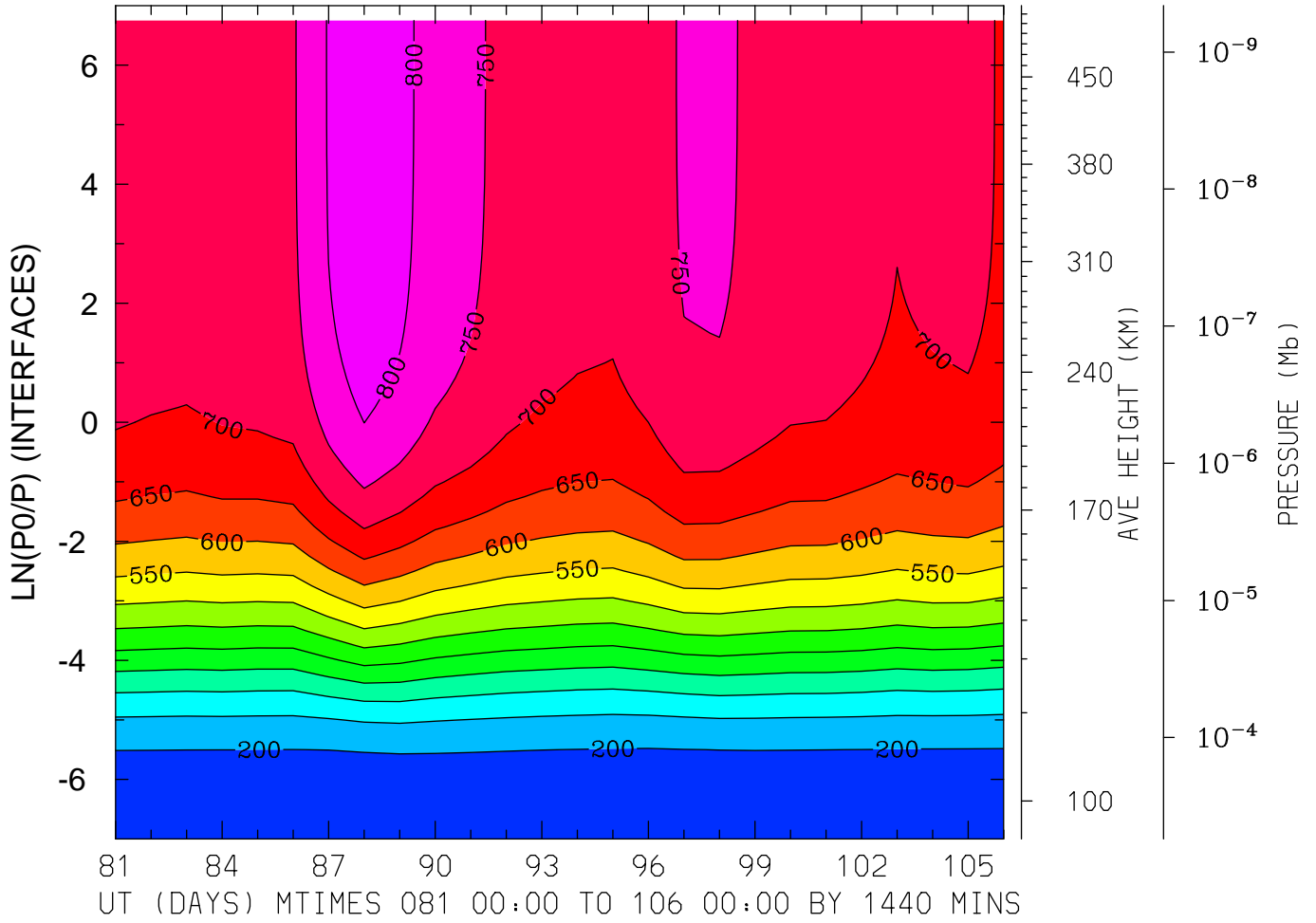
MIN,MAX= 1.7459E+02 8.2644E+02 INTERVAL= 5.0000E+01
FIRST: tiegcm2.0_res2.5_whi2008_heelis_gpi_prim_001.nc
LAST: tiegcm2.0_res2.5_whi2008_heelis_gpi_prim_003.nc

NEUTRAL TEMPERATURE (DEG K)
LAT=-41.25 LOCAL TIME=12.00



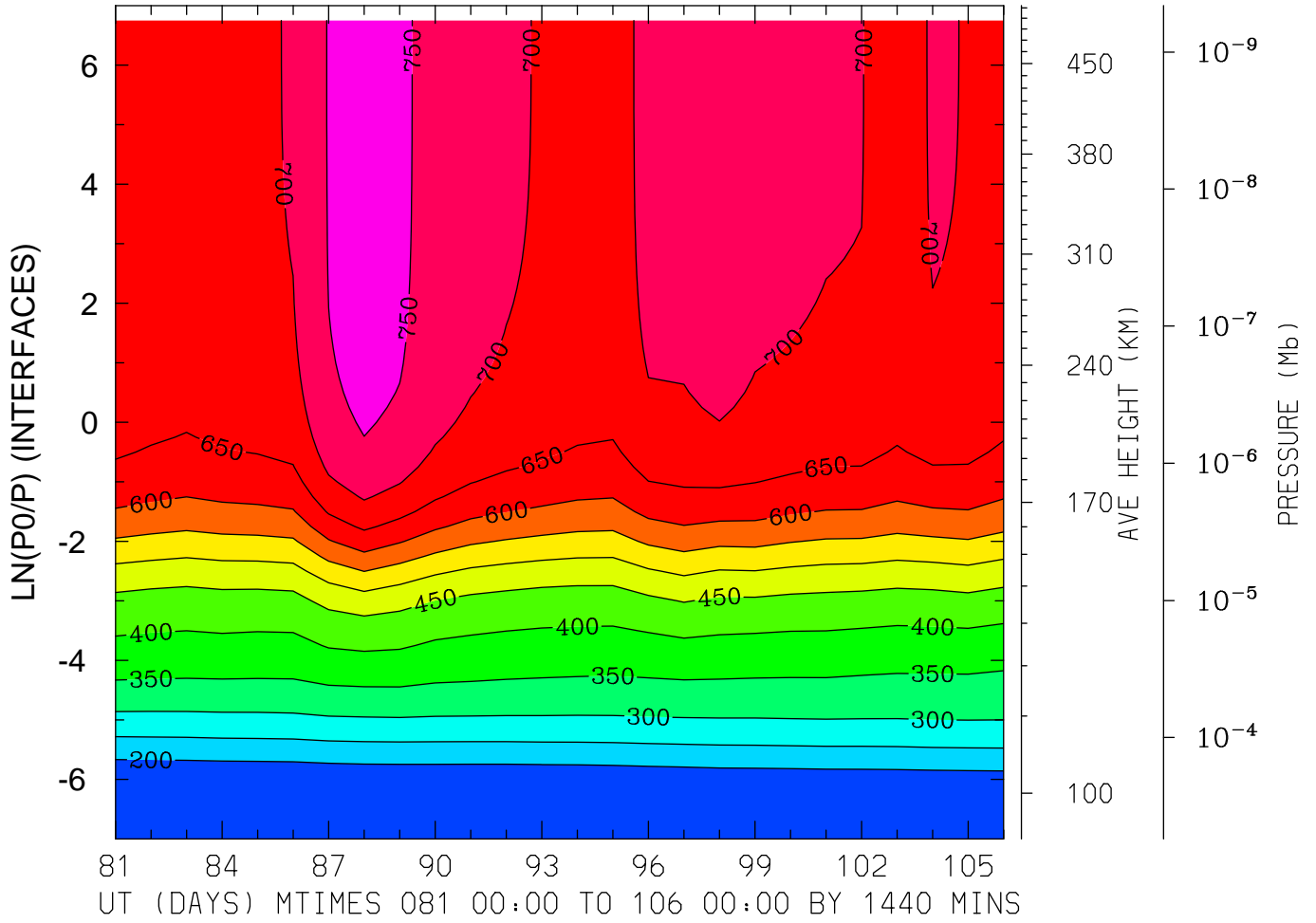
MIN,MAX= 1.6522E+02 8.2395E+02 INTERVAL= 5.0000E+01
FIRST: tiegcm2.0_res2.5_whi2008_heelis_gpi_prim_001.nc
LAST: tiegcm2.0_res2.5_whi2008_heelis_gpi_prim_003.nc

NEUTRAL TEMPERATURE (DEG K)
LAT=-41.25 (ZONAL MEANS)



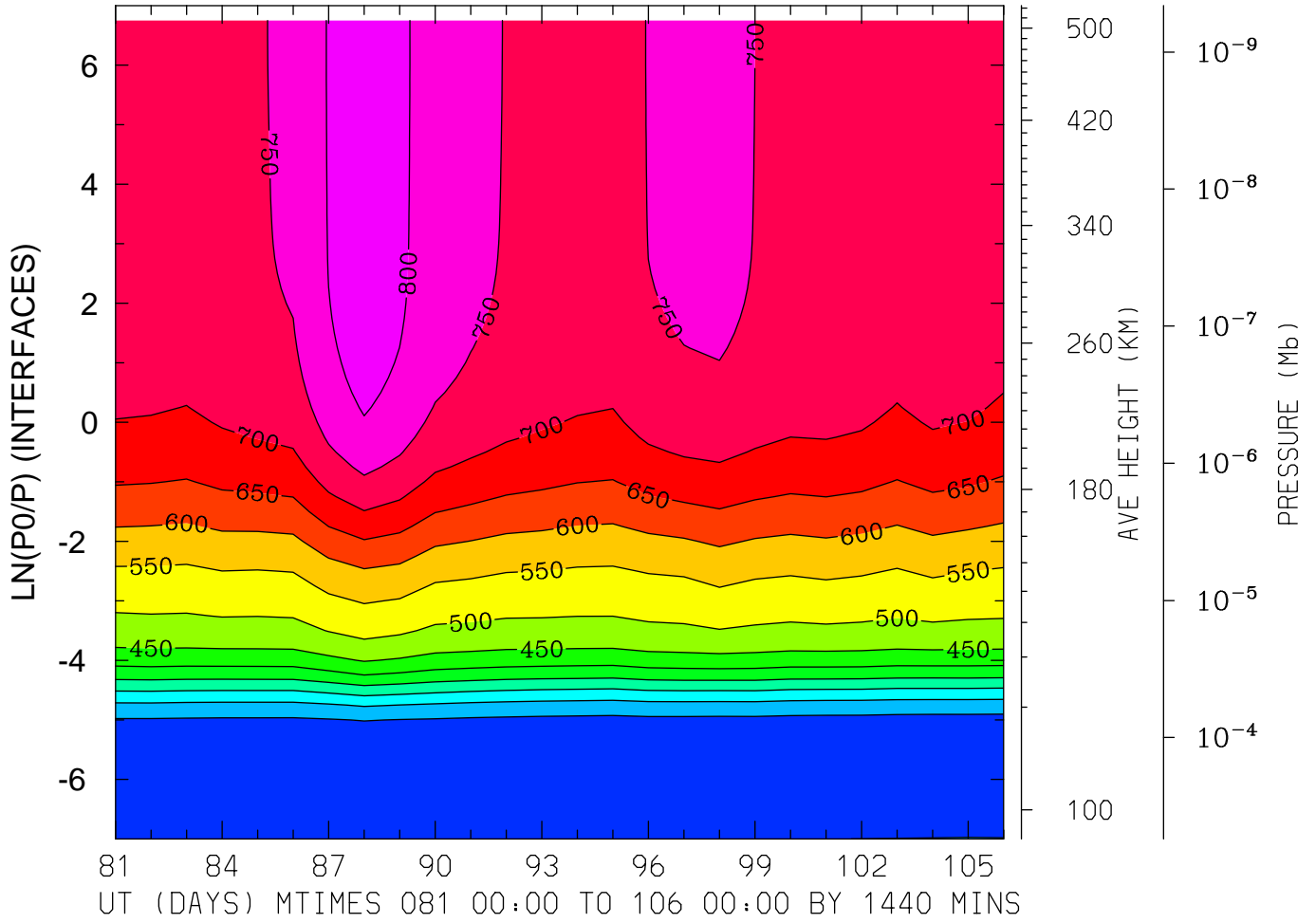
MIN,MAX= 1.6813E+02 8.3836E+02 INTERVAL= 5.0000E+01
FIRST: tiegcm2.0_res2.5_whi2008_heelis_gpi_prim_001.nc
LAST: tiegcm2.0_res2.5_whi2008_heelis_gpi_prim_003.nc

NEUTRAL TEMPERATURE (DEG K)
LAT= -1.25 LOCAL TIME= 0.00



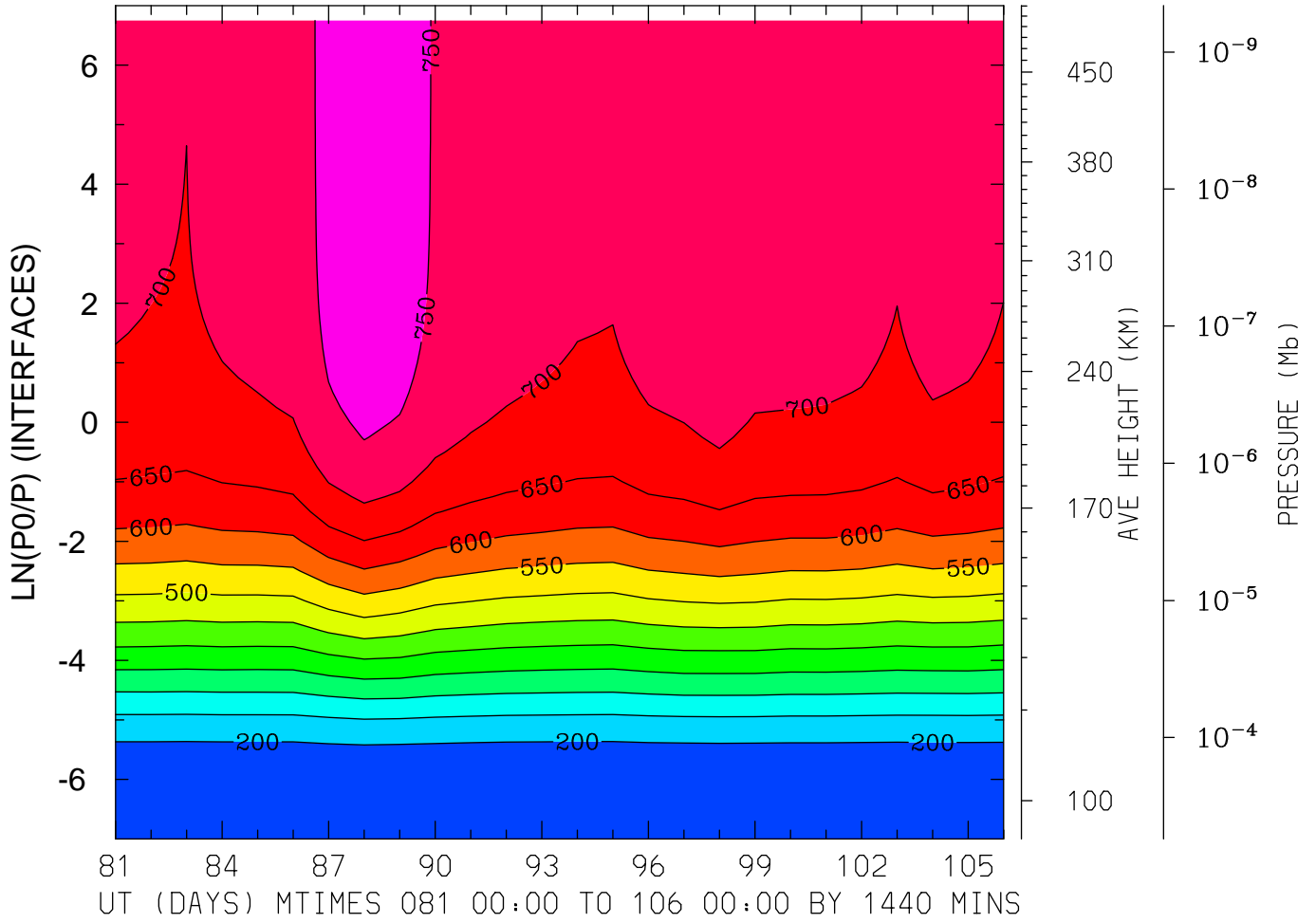
MIN,MAX= 1.5371E+02 7.7332E+02 INTERVAL= 5.0000E+01
FIRST: tiegcm2.0_res2.5_whi2008_heelis_gpi_prim_001.nc
LAST: tiegcm2.0_res2.5_whi2008_heelis_gpi_prim_003.nc

NEUTRAL TEMPERATURE (DEG K)
LAT= -1.25 LOCAL TIME=12.00



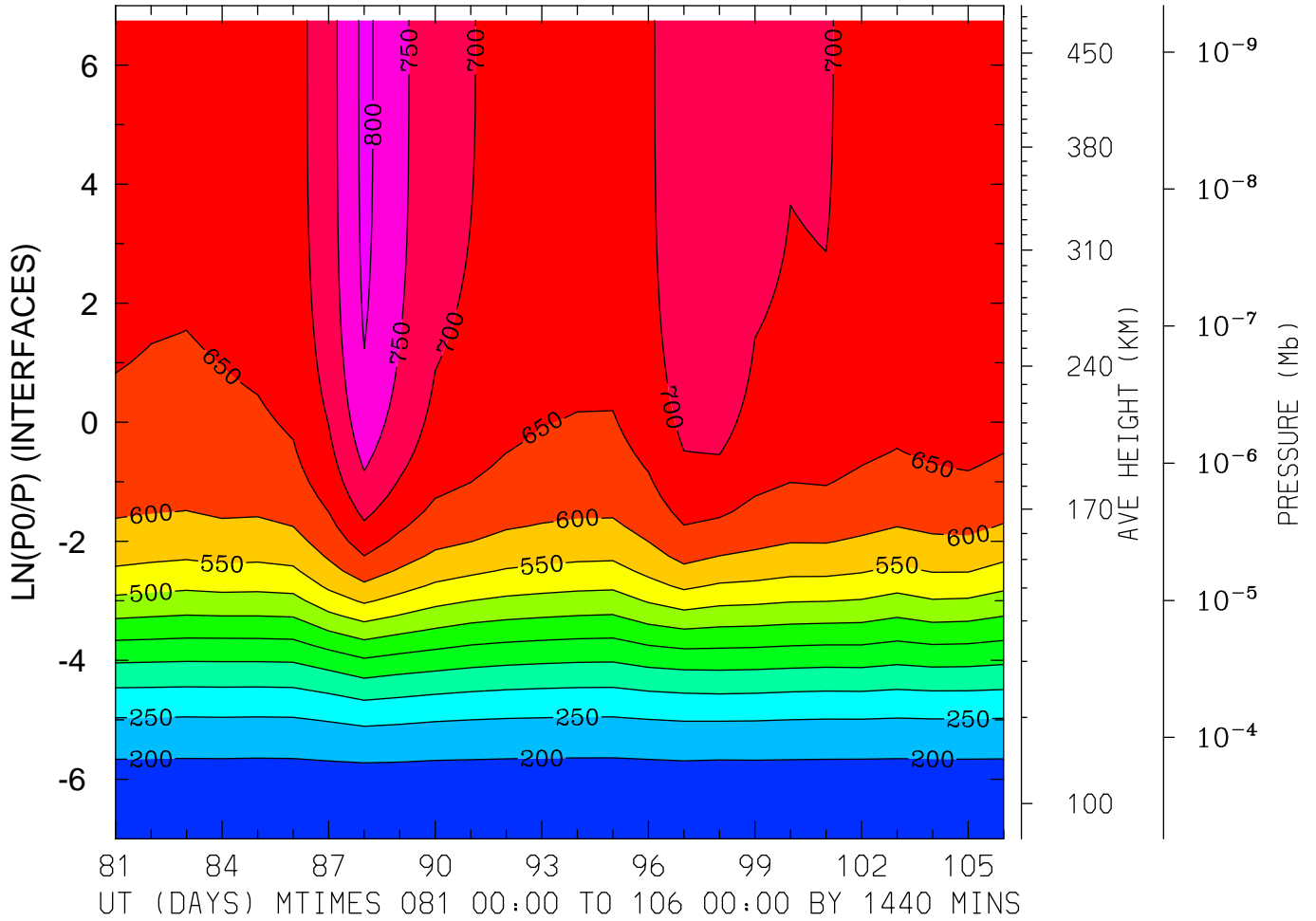
MIN,MAX= 1.6094E+02 8.3315E+02 INTERVAL= 5.0000E+01
FIRST: tiegcm2.0_res2.5_whi2008_heelis_gpi_prim_001.nc
LAST: tiegcm2.0_res2.5_whi2008_heelis_gpi_prim_003.nc

NEUTRAL TEMPERATURE (DEG K)
LAT= -1.25 (ZONAL MEANS)



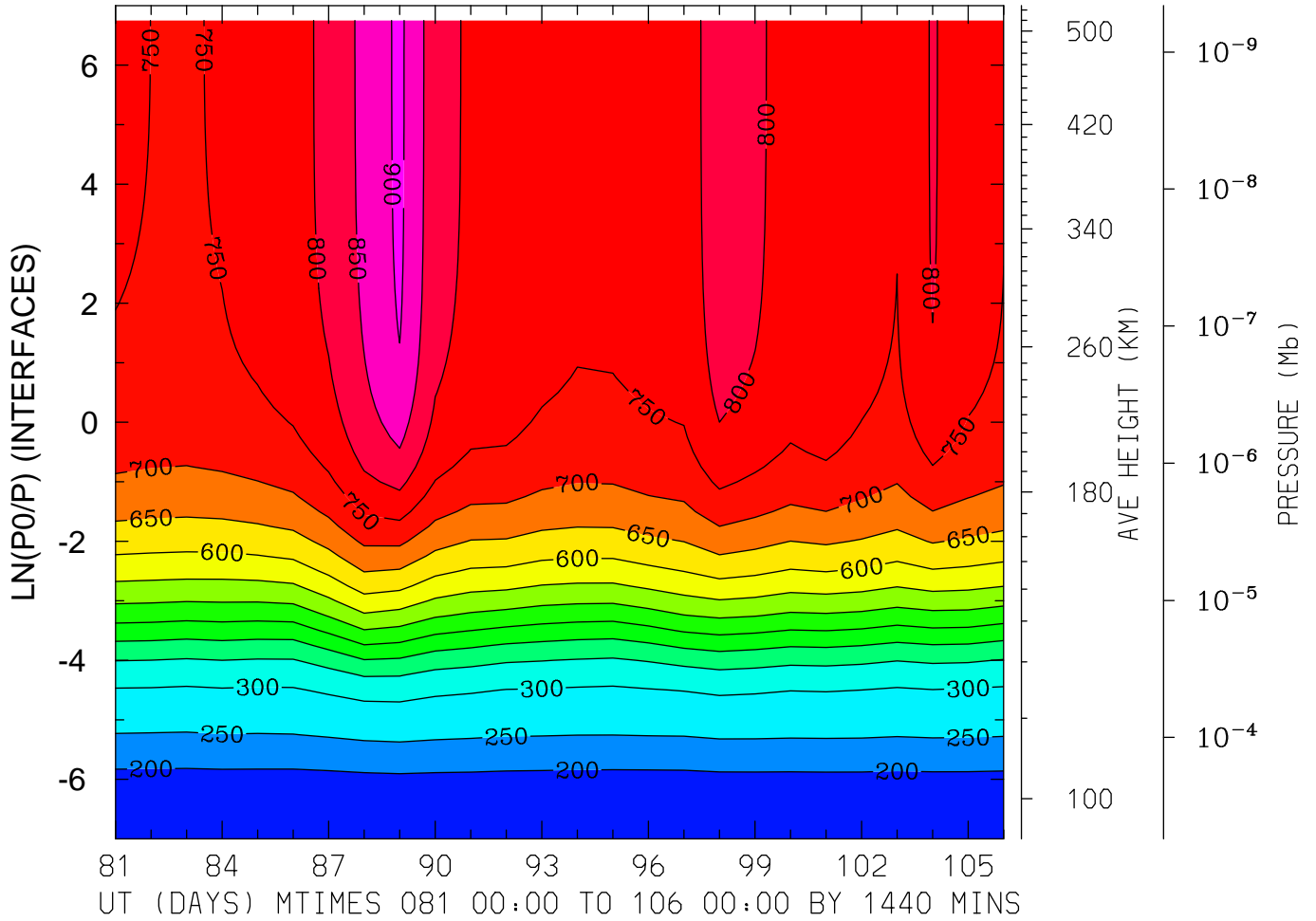
MIN,MAX= 1.6279E+02 7.8718E+02 INTERVAL= 5.0000E+01
FIRST: tiegcm2.0_res2.5_whi2008_heelis_gpi_prim_001.nc
LAST: tiegcm2.0_res2.5_whi2008_heelis_gpi_prim_003.nc

NEUTRAL TEMPERATURE (DEG K)
LAT= 38.75 LOCAL TIME= 0.00



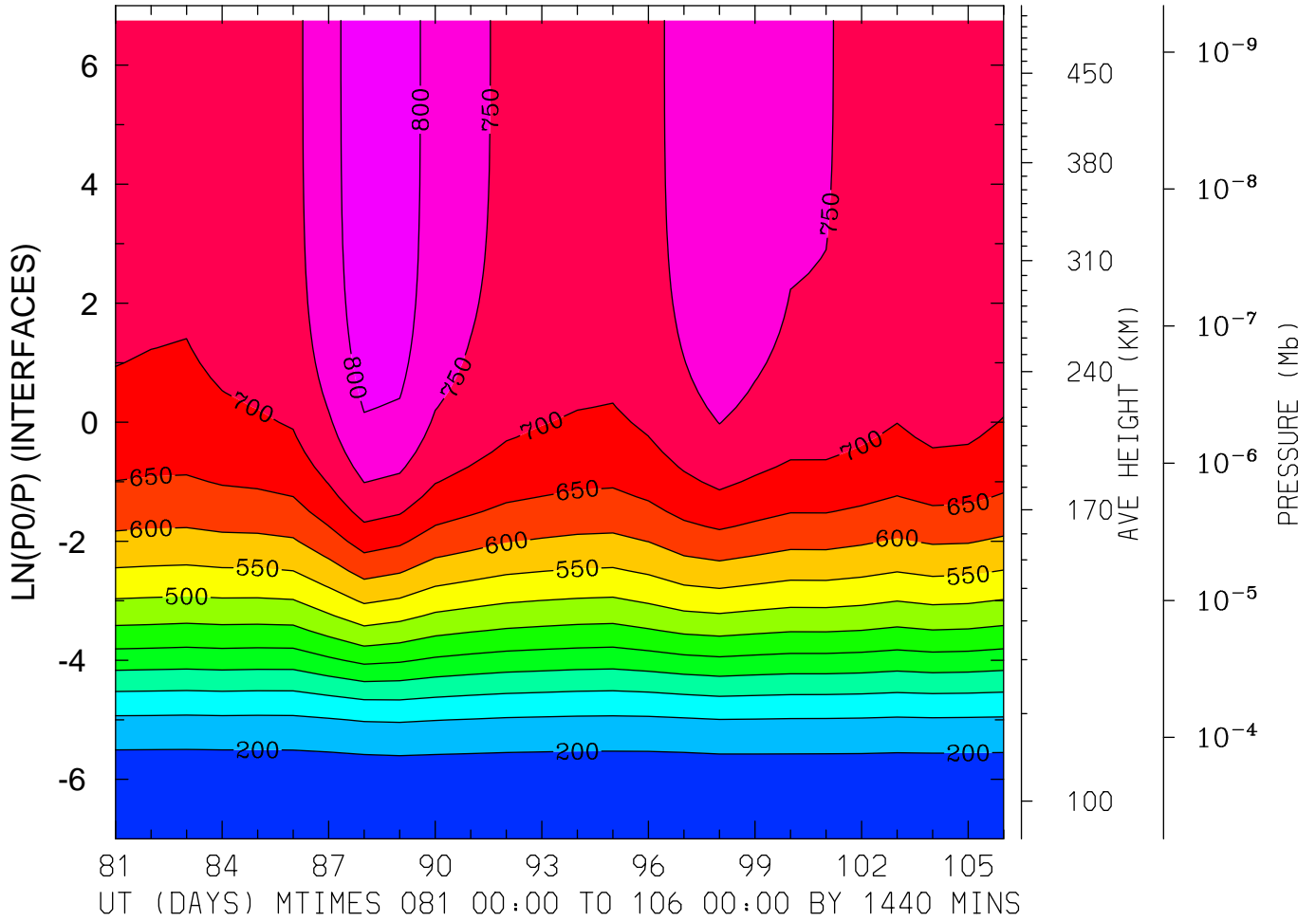
MIN,MAX= 1.7391E+02 8.1281E+02 INTERVAL= 5.0000E+01
FIRST: tiegcm2.0_res2.5_whi2008_heelis_gpi_prim_001.nc
LAST: tiegcm2.0_res2.5_whi2008_heelis_gpi_prim_003.nc

NEUTRAL TEMPERATURE (DEG K)
LAT= 38.75 LOCAL TIME=12.00



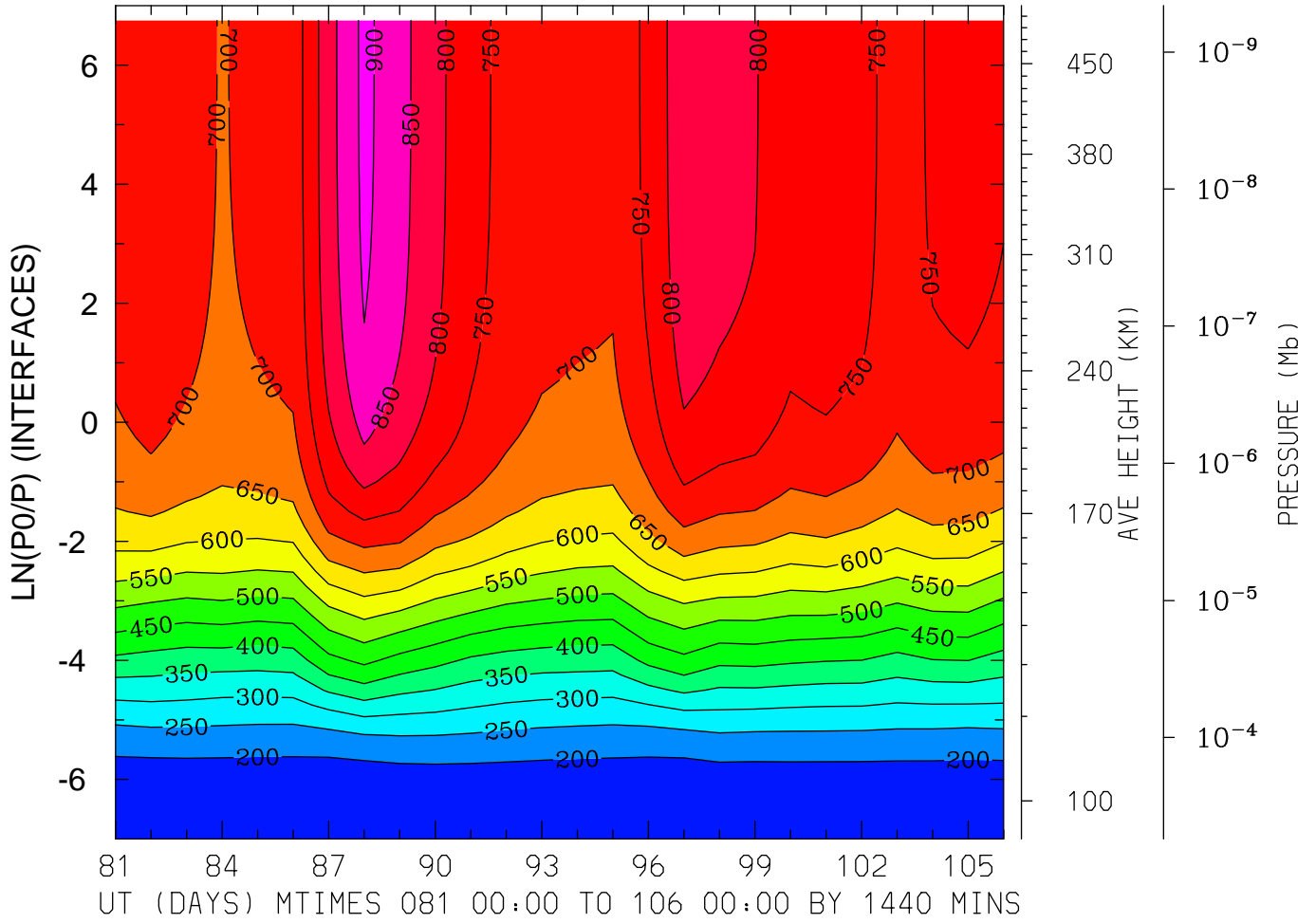
MIN,MAX= 1.6561E+02 9.1104E+02 INTERVAL= 5.0000E+01
FIRST: tiegcm2.0_res2.5_whi2008_heelis_gpi_prim_001.nc
LAST: tiegcm2.0_res2.5_whi2008_heelis_gpi_prim_003.nc

NEUTRAL TEMPERATURE (DEG K)
LAT= 38.75 (ZONAL MEANS)



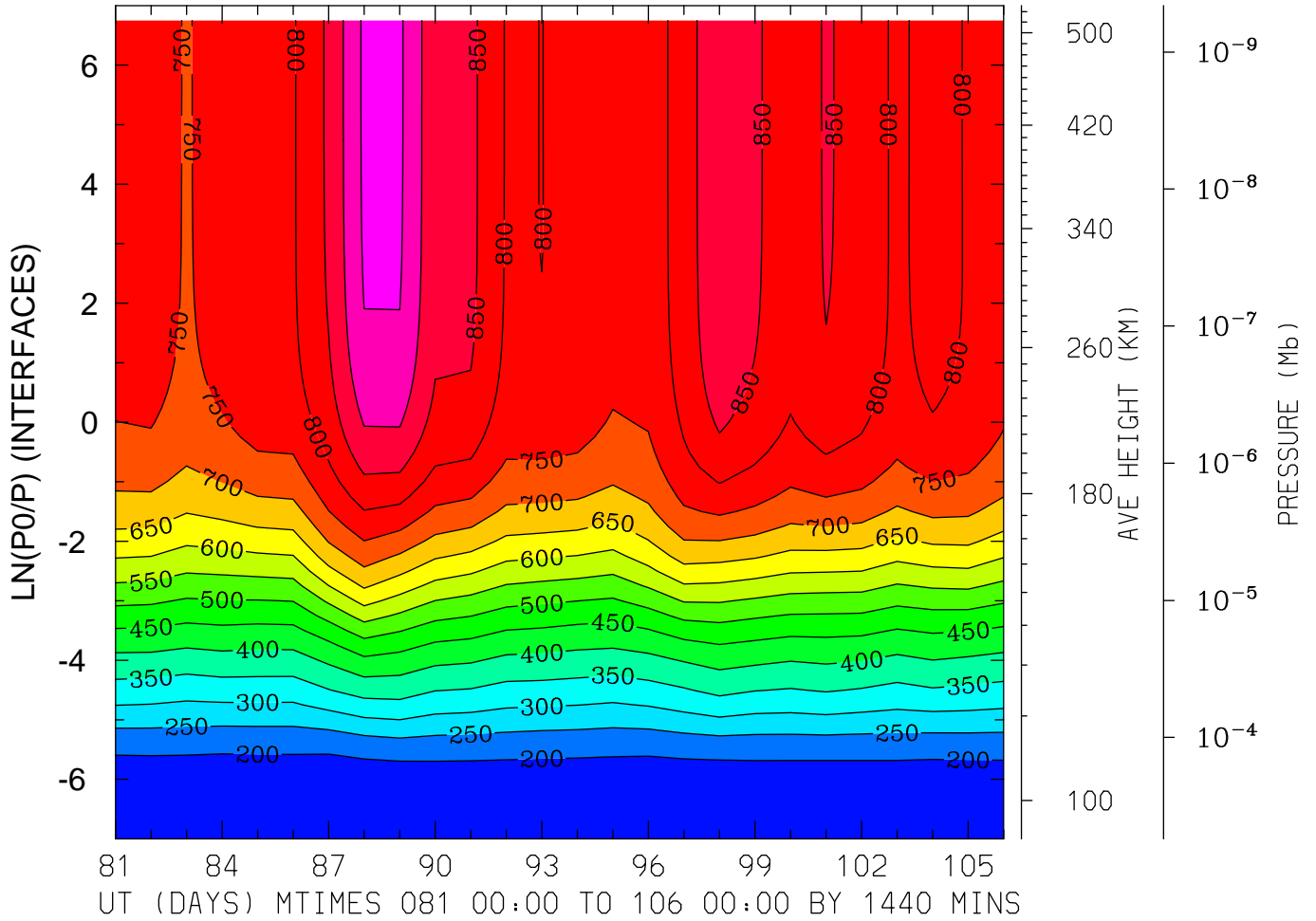
MIN,MAX= 1.6859E+02 8.3203E+02 INTERVAL= 5.0000E+01
FIRST: tiegcm2.0_res2.5_whi2008_heelis_gpi_prim_001.nc
LAST: tiegcm2.0_res2.5_whi2008_heelis_gpi_prim_003.nc

NEUTRAL TEMPERATURE (DEG K)
LAT= 58.75 LOCAL TIME= 0.00



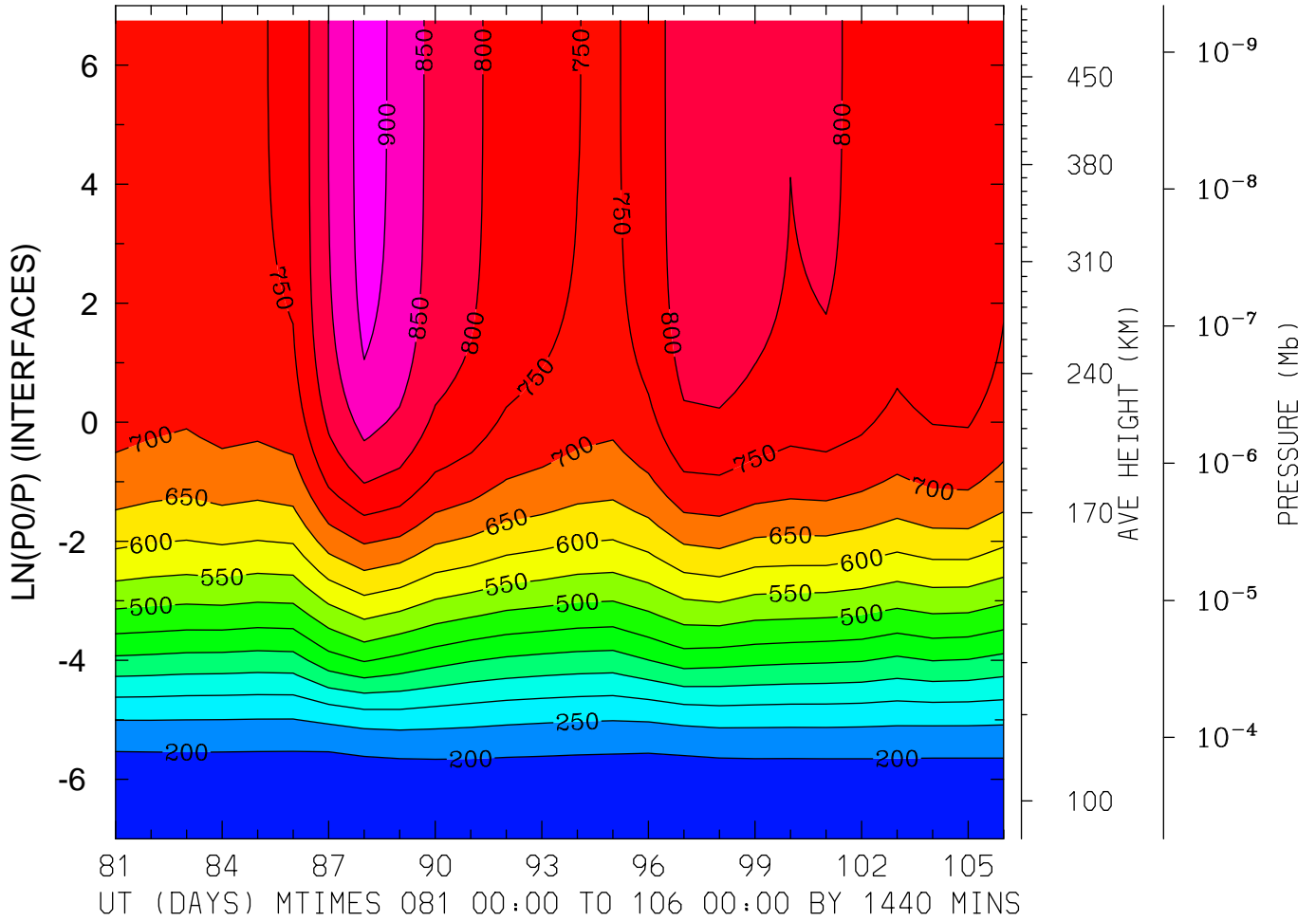
MIN,MAX= 1.6766E+02 9.1306E+02 INTERVAL= 5.0000E+01
FIRST: tiegcm2.0_res2.5_whi2008_heelis_gpi_prim_001.nc
LAST: tiegcm2.0_res2.5_whi2008_heelis_gpi_prim_003.nc

NEUTRAL TEMPERATURE (DEG K)
LAT= 58.75 LOCAL TIME=12.00



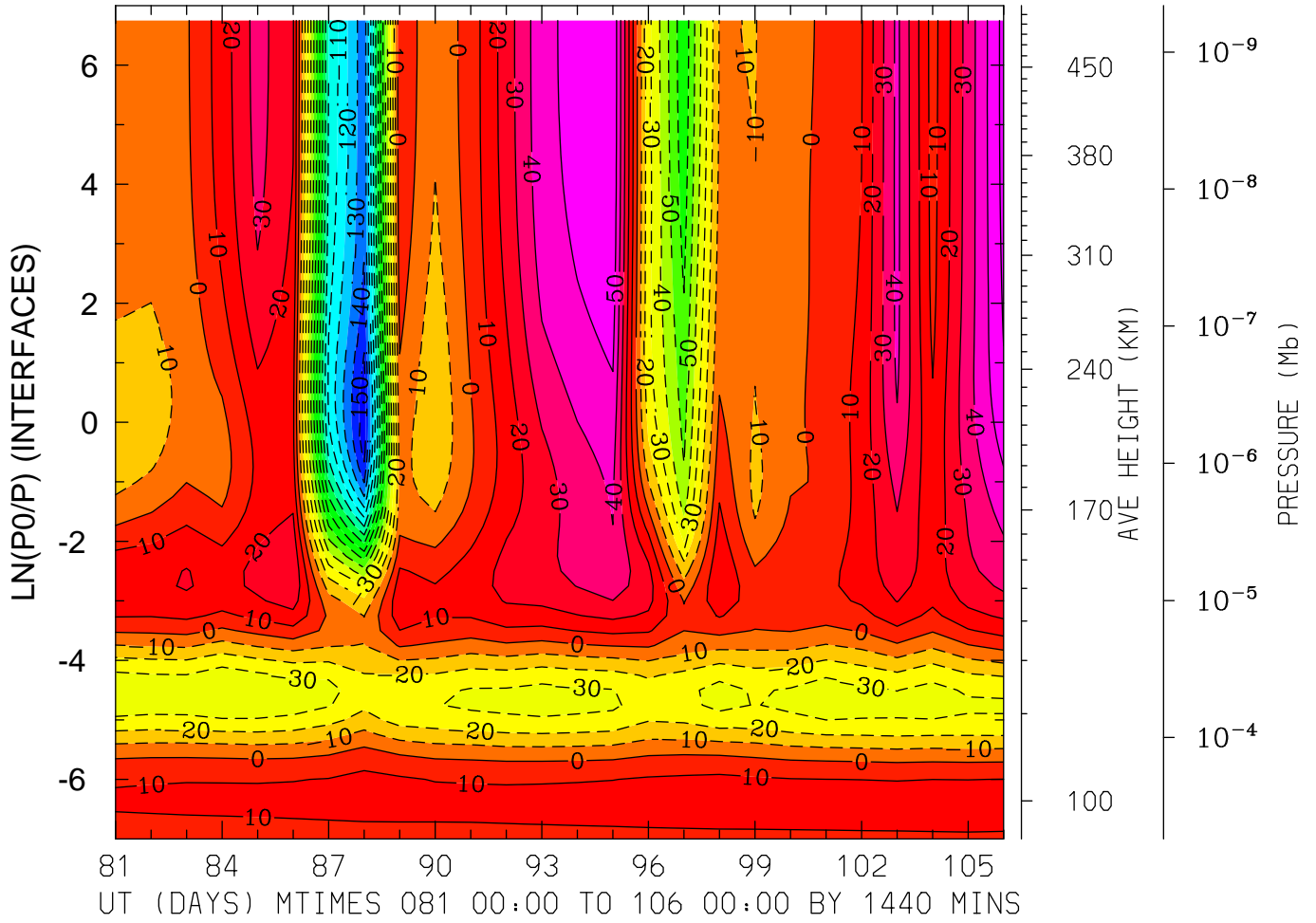
MIN,MAX= 1.6516E+02 9.5939E+02 INTERVAL= 5.0000E+01
FIRST: tiegcm2.0_res2.5_whi2008_heelis_gpi_prim_001.nc
LAST: tiegcm2.0_res2.5_whi2008_heelis_gpi_prim_003.nc

NEUTRAL TEMPERATURE (DEG K)
LAT= 58.75 (ZONAL MEANS)



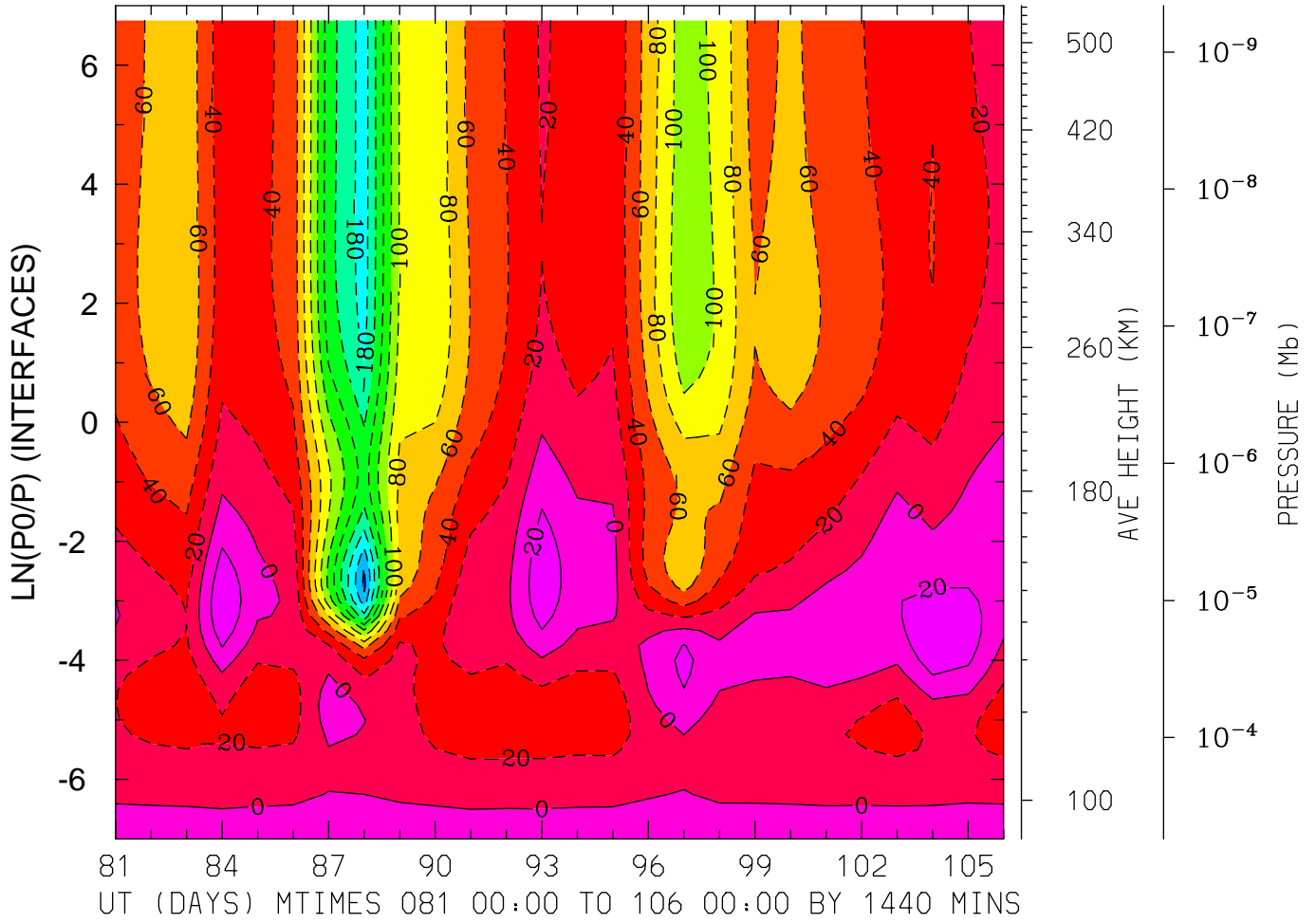
MIN,MAX= 1.6706E+02 9.2154E+02 INTERVAL= 5.0000E+01
FIRST: tiegcm2.0_res2.5_whi2008_heelis_gpi_prim_001.nc
LAST: tiegcm2.0_res2.5_whi2008_heelis_gpi_prim_003.nc

NEUTRAL ZONAL WIND (M/S)
LAT=-61.25 LOCAL TIME= 0.00



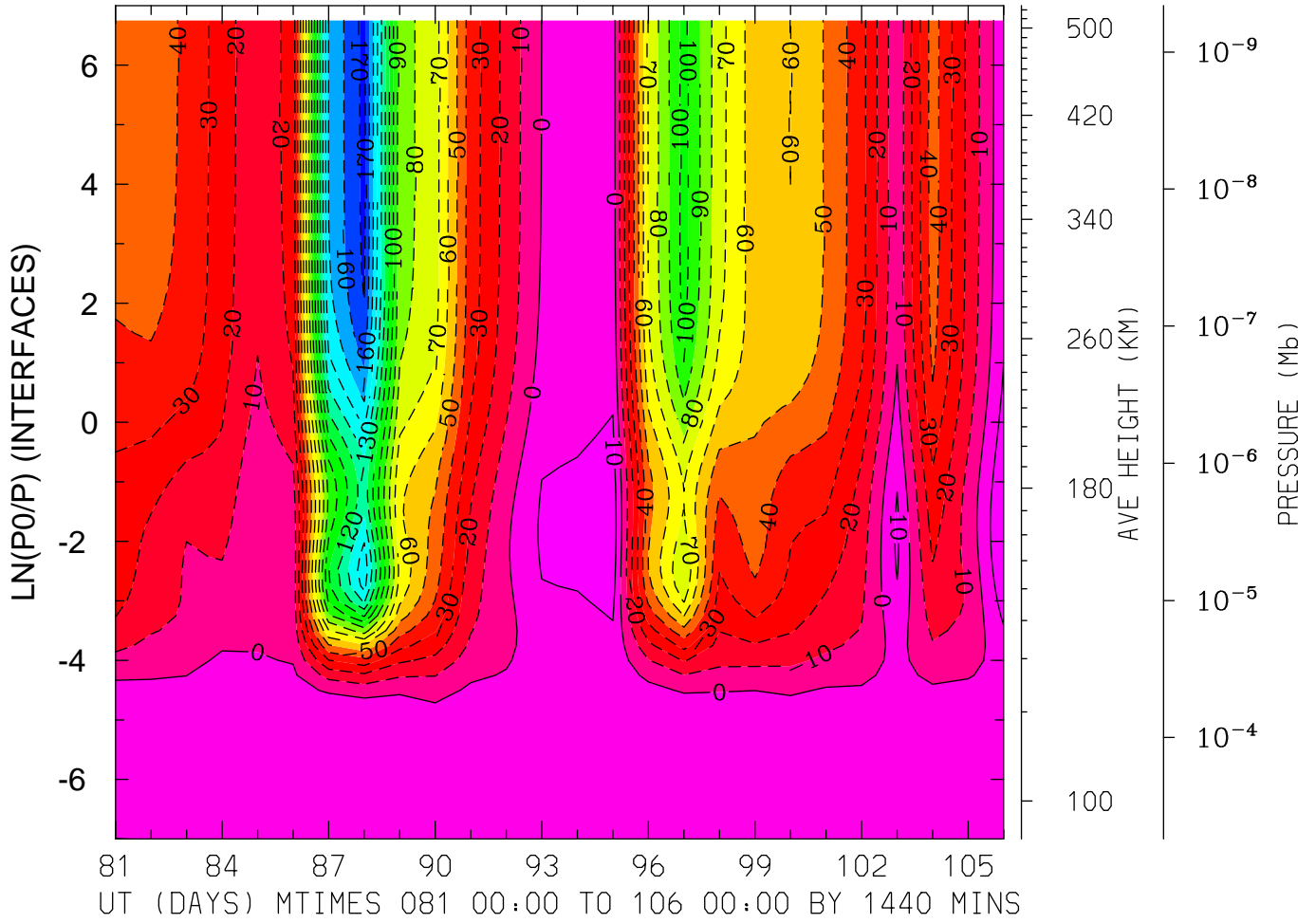
MIN,MAX= -1.5679E+02 6.3442E+01 INTERVAL= 1.0000E+01
FIRST: tiegcm2.0_res2.5_whi2008_heelis_gpi_prim_001.nc
LAST: tiegcm2.0_res2.5_whi2008_heelis_gpi_prim_003.nc

NEUTRAL ZONAL WIND (M/S)
LAT=-61.25 LOCAL TIME=12.00



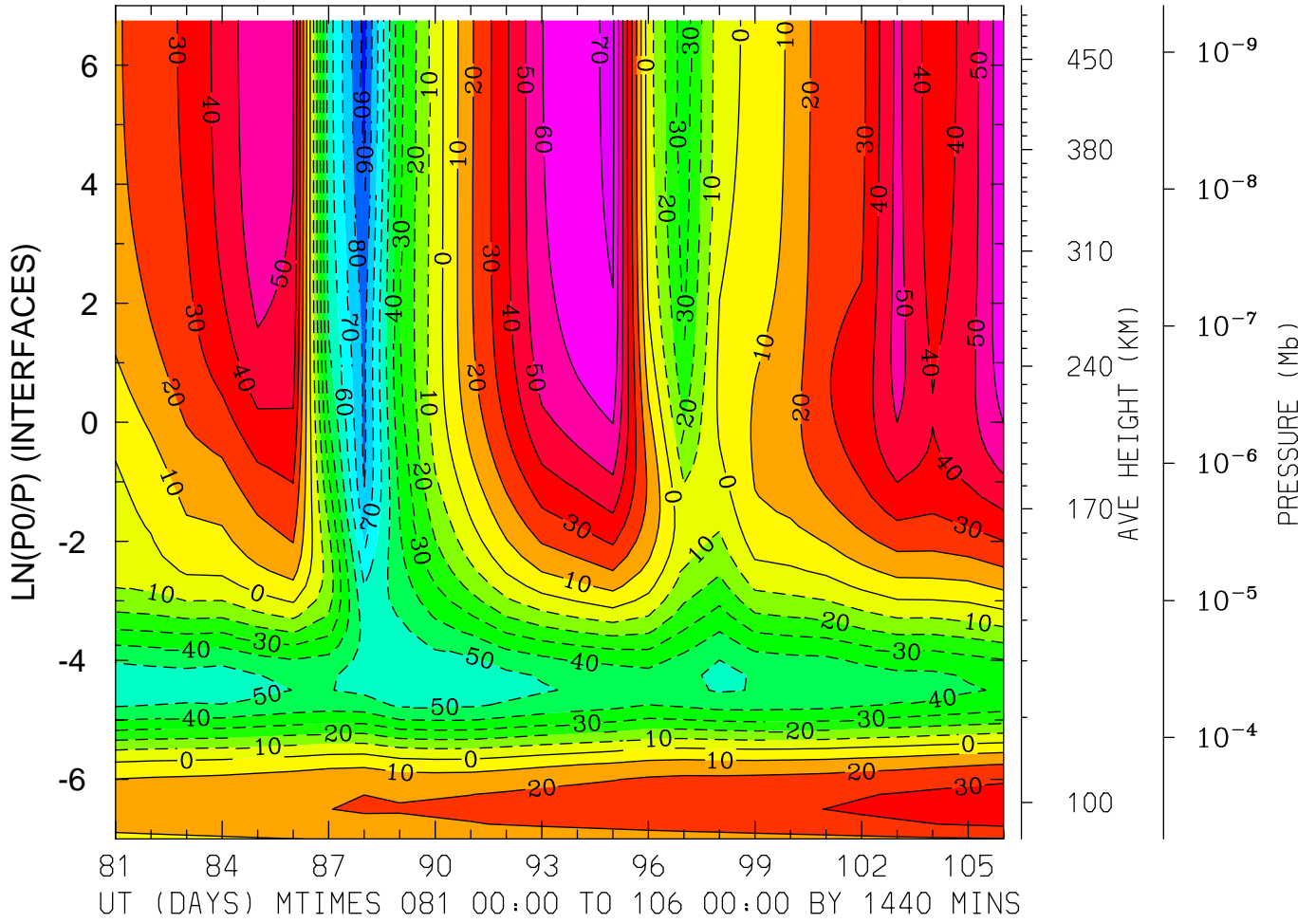
MIN,MAX= -2.2535E+02 3.8323E+01 INTERVAL= 2.0000E+01
FIRST: tiegcm2.0_res2.5_whi2008_heelis_gpi_prim_001.nc
LAST: tiegcm2.0_res2.5_whi2008_heelis_gpi_prim_003.nc

NEUTRAL ZONAL WIND (M/S)
LAT=-61.25 (ZONAL MEANS)



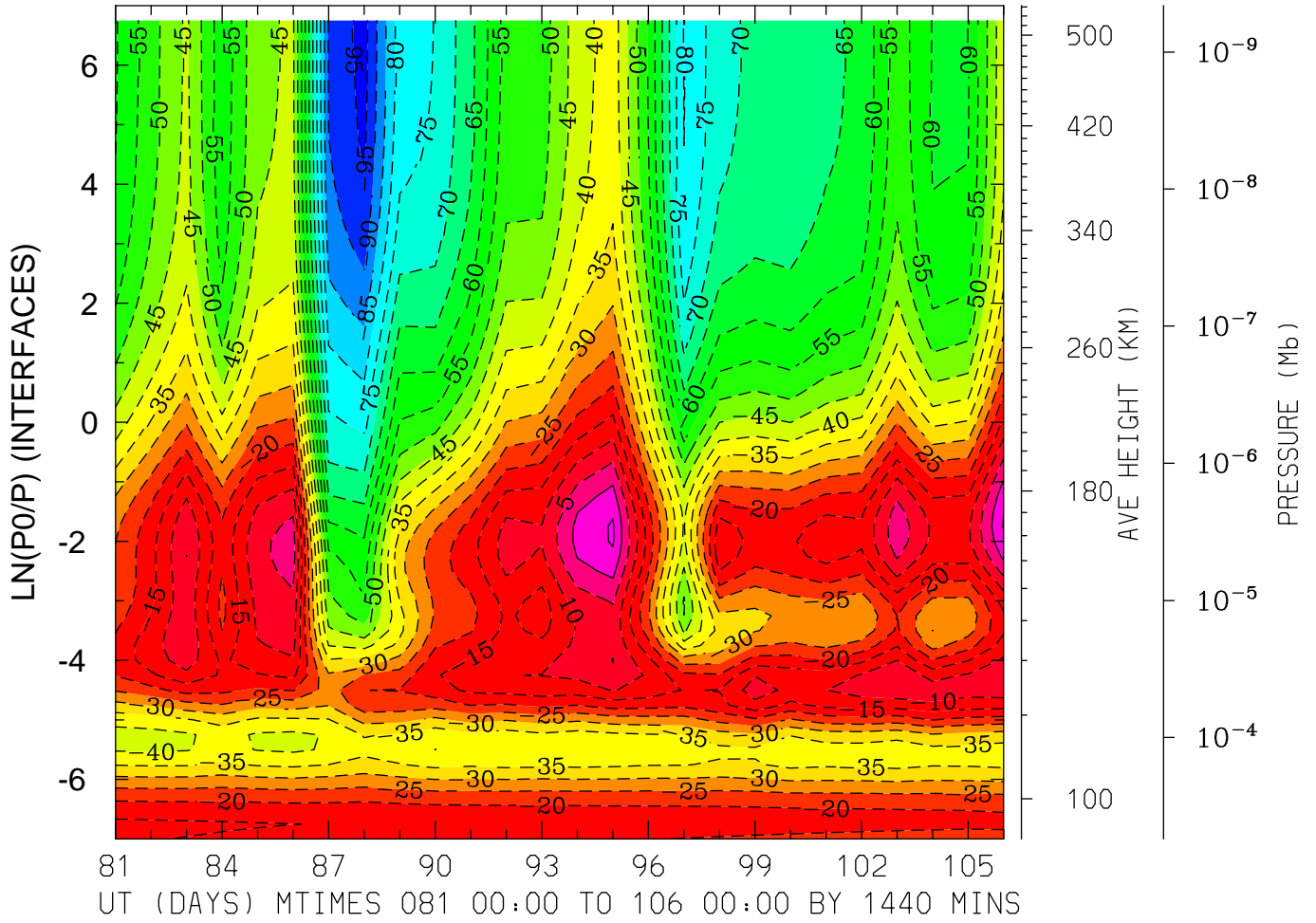
MIN,MAX= -1.7284E+02 2.0005E+01 INTERVAL= 1.0000E+01
FIRST: tiegcm2.0_res2.5_whi2008_heelis_gpi_prim_001.nc
LAST: tiegcm2.0_res2.5_whi2008_heelis_gpi_prim_003.nc

NEUTRAL ZONAL WIND (M/S)
LAT=-41.25 LOCAL TIME= 0.00



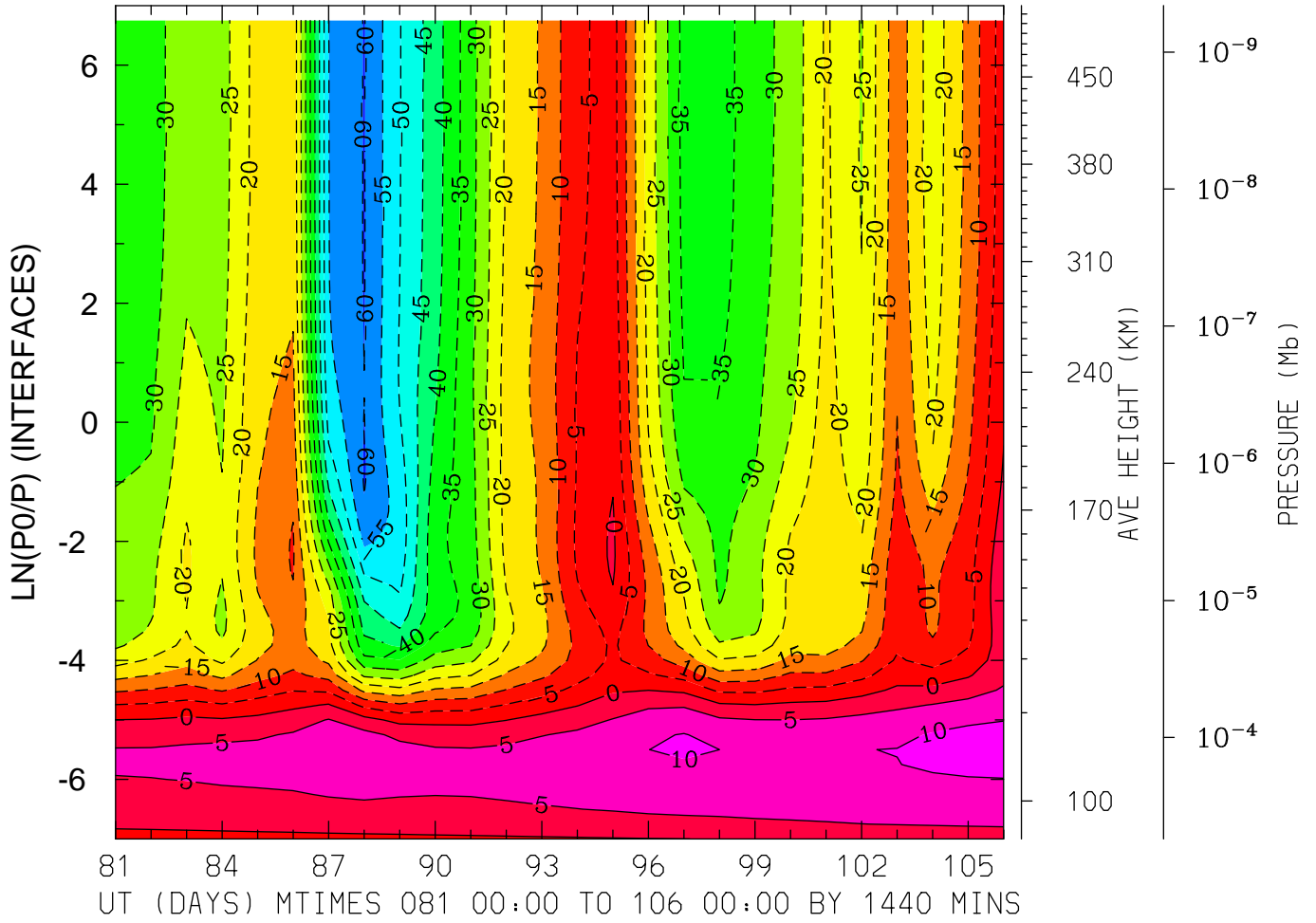
MIN,MAX= -9.3251E+01 7.1815E+01 INTERVAL= 1.0000E+01
FIRST: tiegcm2.0_res2.5_whi2008_heelis_gpi_prim_001.nc
LAST: tiegcm2.0_res2.5_whi2008_heelis_gpi_prim_003.nc

NEUTRAL ZONAL WIND (M/S)
LAT=-41.25 LOCAL TIME=12.00



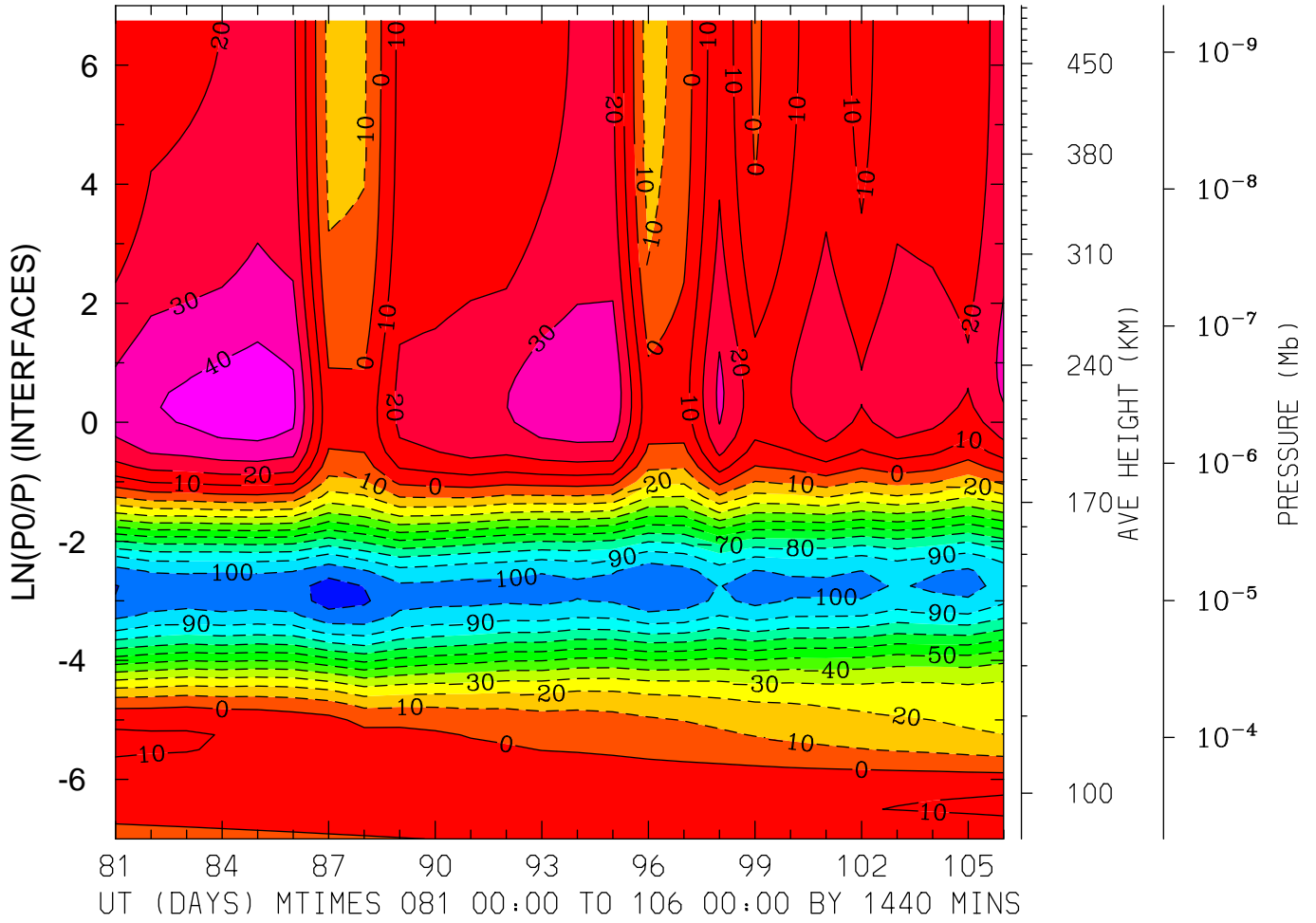
MIN,MAX= -9.6886E+01 5.5964E+00 INTERVAL= 5.0000E+00
FIRST: tiegcm2.0_res2.5_whi2008_heelis_gpi_prim_001.nc
LAST: tiegcm2.0_res2.5_whi2008_heelis_gpi_prim_003.nc

NEUTRAL ZONAL WIND (M/S)
LAT=-41.25 (ZONAL MEANS)



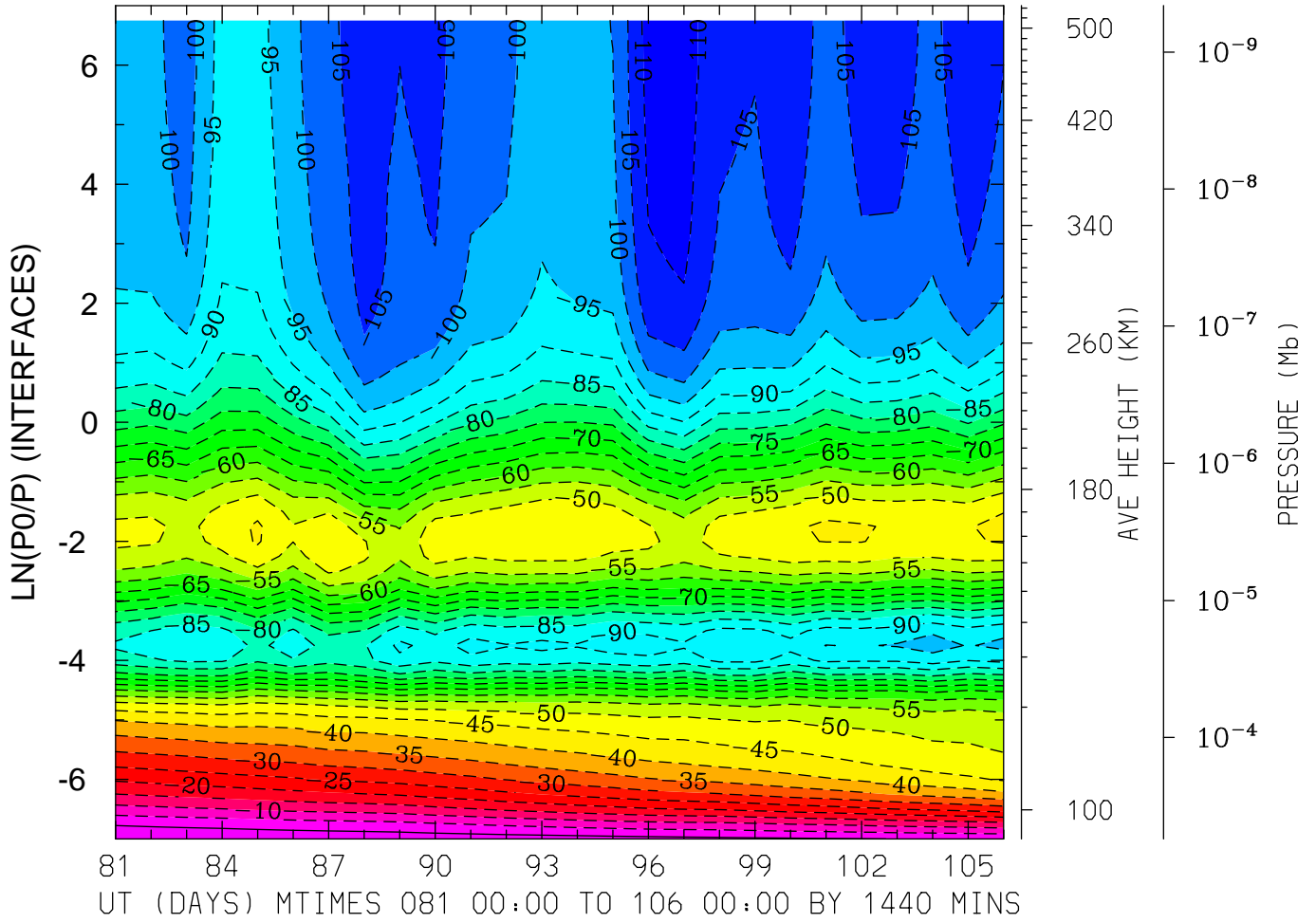
MIN,MAX= -6.0439E+01 1.1822E+01 INTERVAL= 5.0000E+00
FIRST: tiegcm2.0_res2.5_whi2008_heelis_gpi_prim_001.nc
LAST: tiegcm2.0_res2.5_whi2008_heelis_gpi_prim_003.nc

NEUTRAL ZONAL WIND (M/S)
LAT= -1.25 LOCAL TIME= 0.00



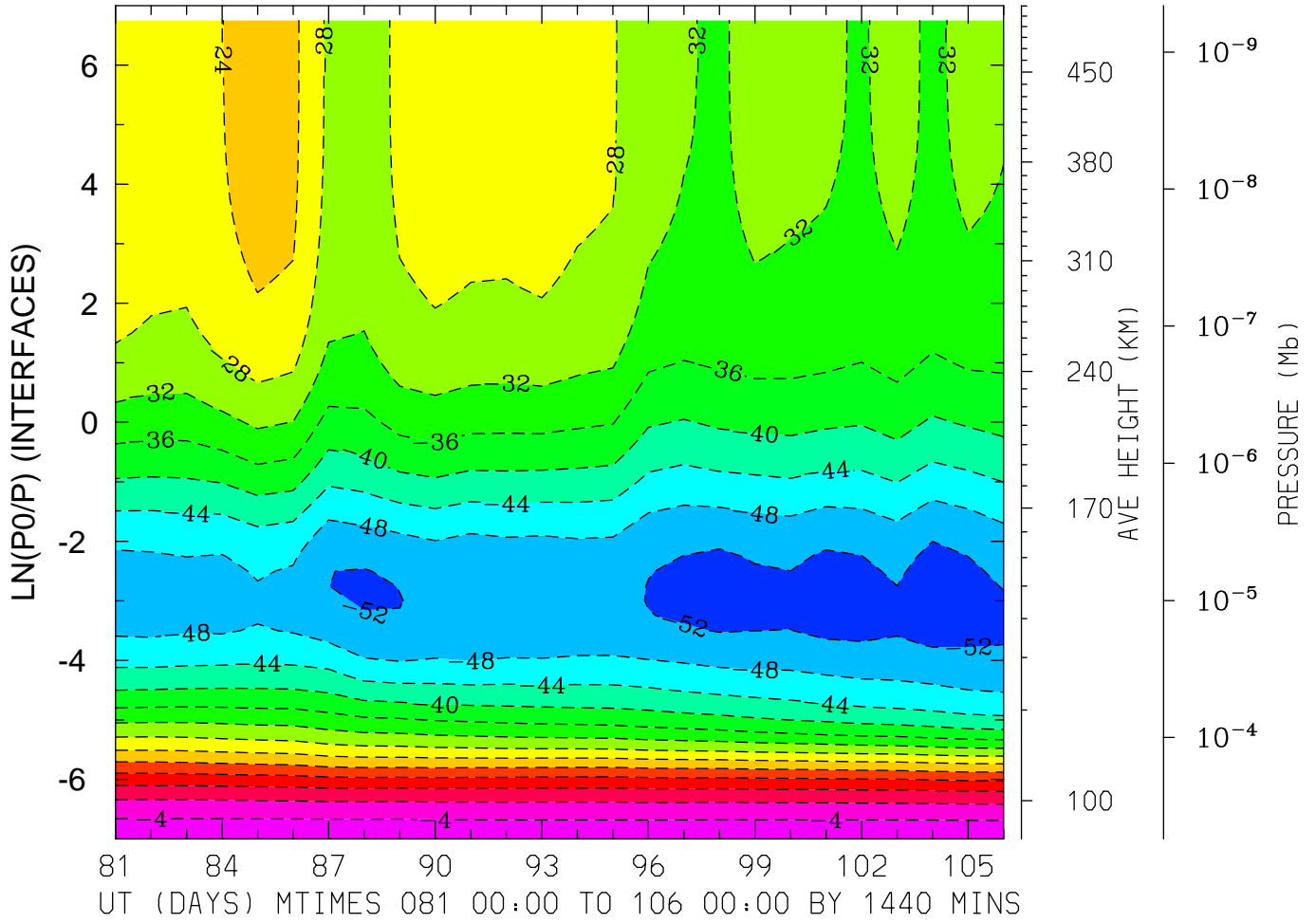
MIN,MAX= -1.1405E+02 4.5824E+01 INTERVAL= 1.0000E+01
FIRST: tiegcm2.0_res2.5_whi2008_heelis_gpi_prim_001.nc
LAST: tiegcm2.0_res2.5_whi2008_heelis_gpi_prim_003.nc

NEUTRAL ZONAL WIND (M/S)
LAT= -1.25 LOCAL TIME=12.00



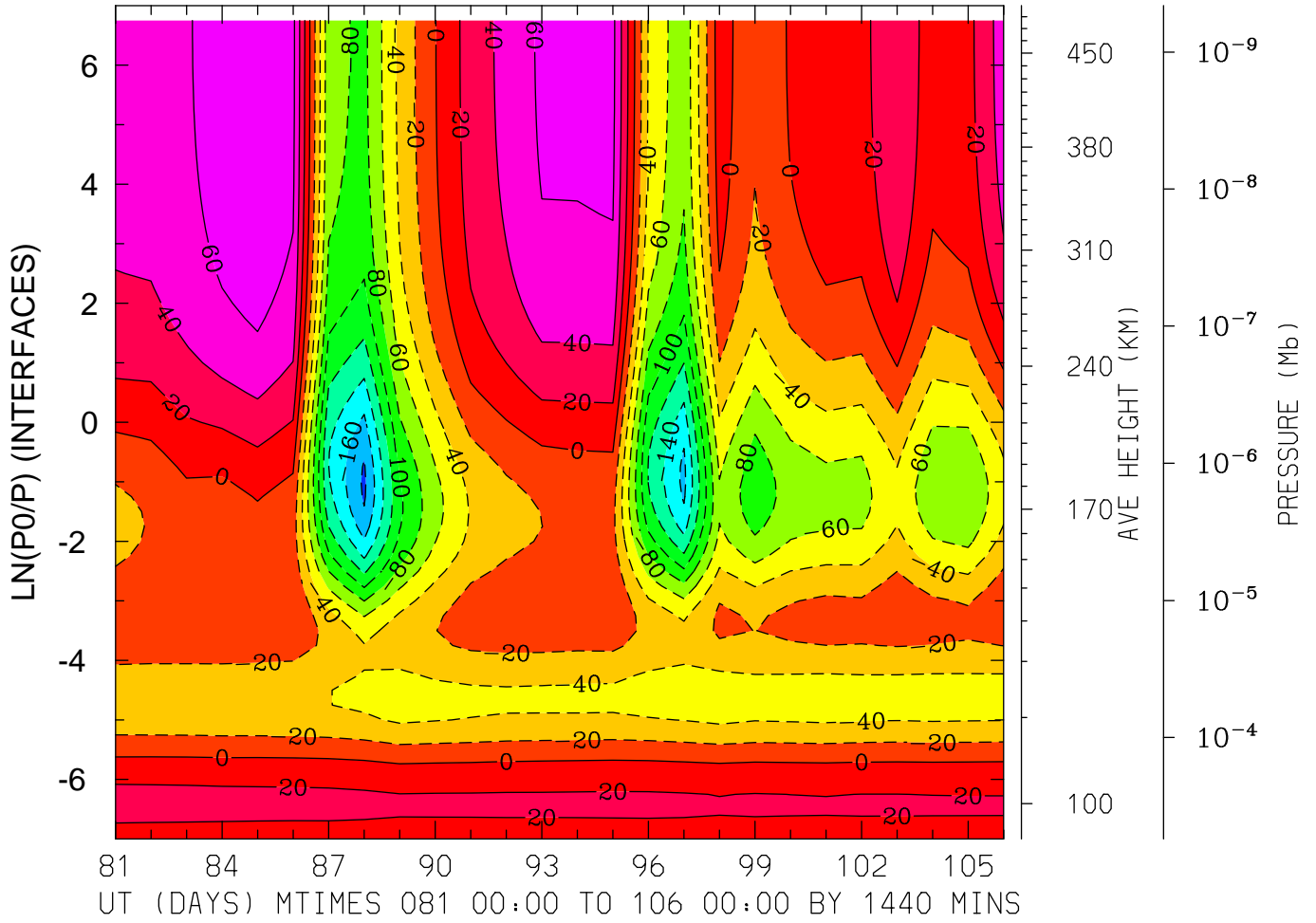
MIN,MAX= -1.1253E+02 5.0003E+00 INTERVAL= 5.0000E+00
FIRST: tiegcm2.0_res2.5_whi2008_heelis_gpi_prim_001.nc
LAST: tiegcm2.0_res2.5_whi2008_heelis_gpi_prim_003.nc

NEUTRAL ZONAL WIND (M/S)
LAT= -1.25 (ZONAL MEANS)



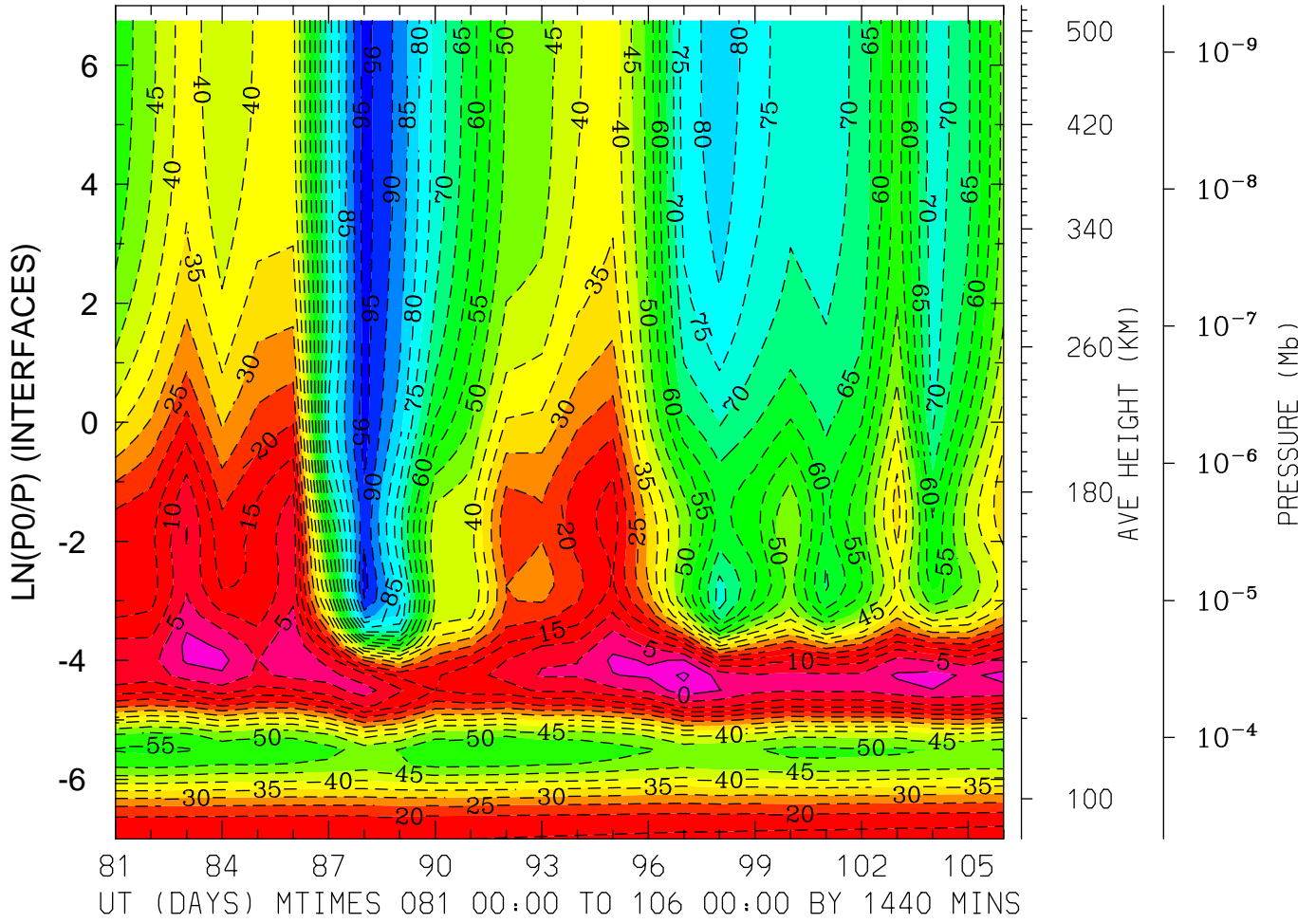
MIN,MAX= -5.3974E+01 -2.5385E-01 INTERVAL= 4.0000E+00
FIRST: tiegcm2.0_res2.5_whi2008_heelis_gpi_prim_001.nc
LAST: tiegcm2.0_res2.5_whi2008_heelis_gpi_prim_003.nc

NEUTRAL ZONAL WIND (M/S)
LAT= 38.75 LOCAL TIME= 0.00



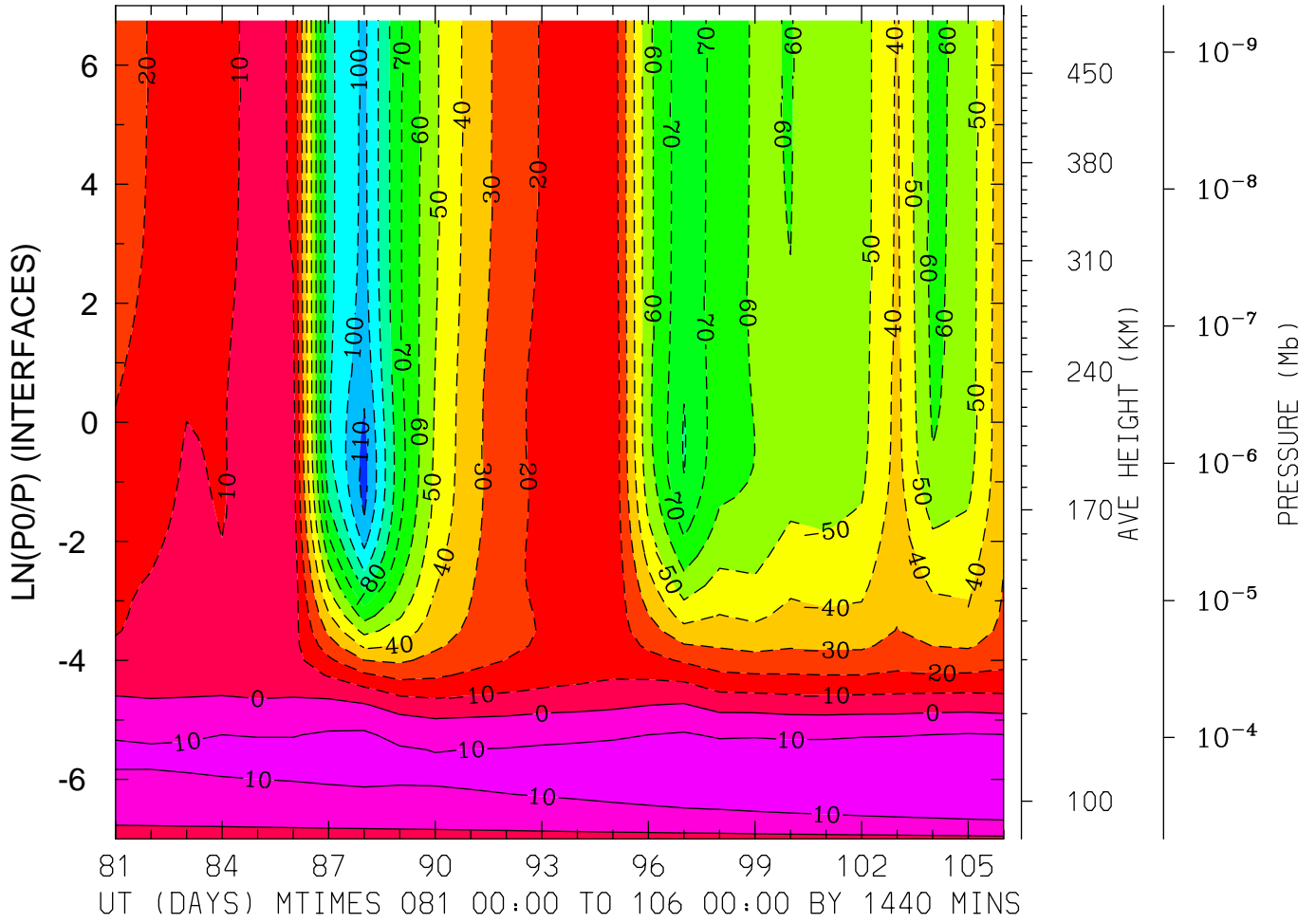
MIN,MAX= -1.8386E+02 7.8103E+01 INTERVAL= 2.0000E+01
FIRST: tiegcm2.0_res2.5_whi2008_heelis_gpi_prim_001.nc
LAST: tiegcm2.0_res2.5_whi2008_heelis_gpi_prim_003.nc

NEUTRAL ZONAL WIND (M/S)
LAT= 38.75 LOCAL TIME=12.00



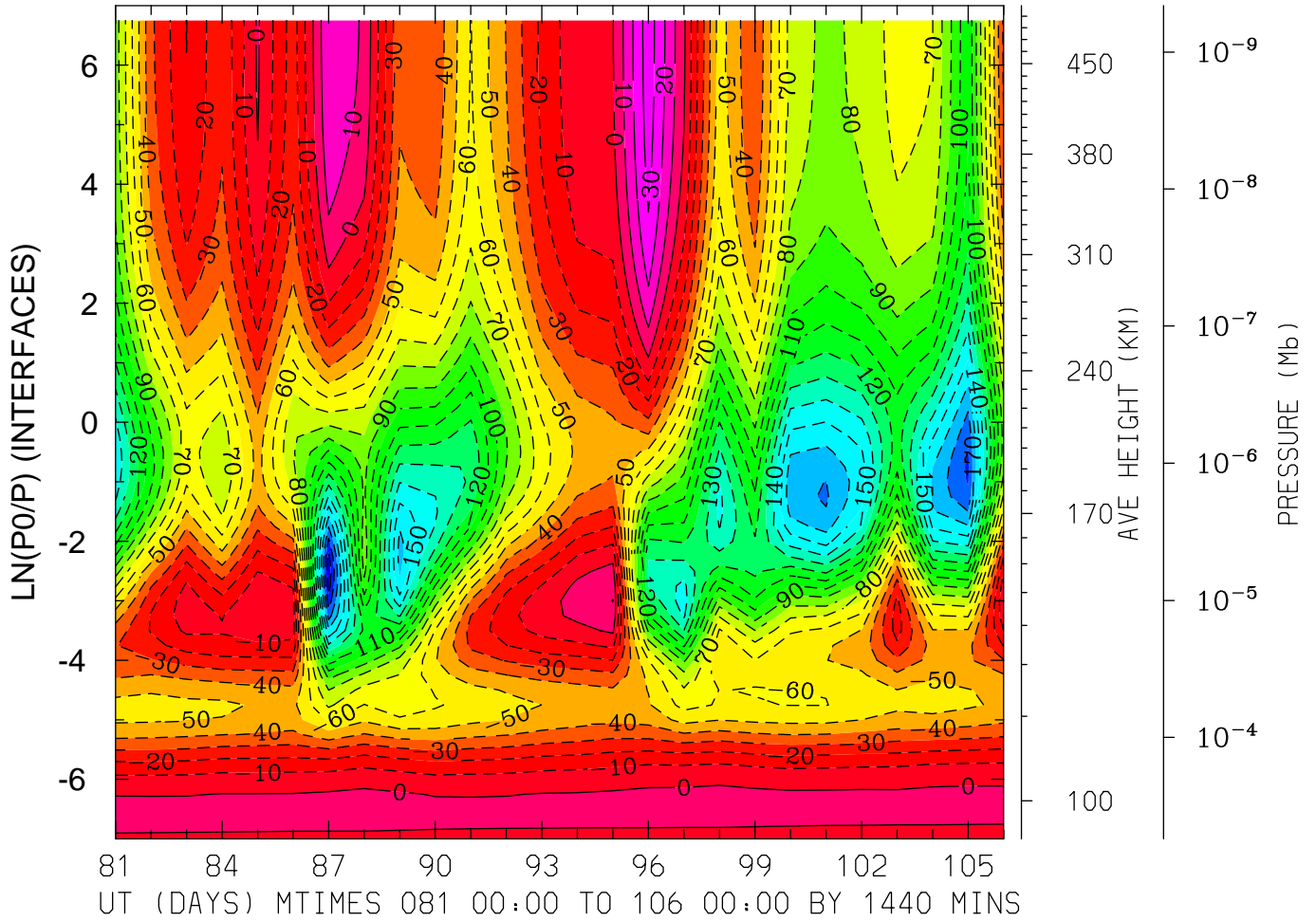
MIN,MAX= -9.7232E+01 6.0761E+00 INTERVAL= 5.0000E+00
FIRST: tiegcm2.0_res2.5_whi2008_heelis_gpi_prim_001.nc
LAST: tiegcm2.0_res2.5_whi2008_heelis_gpi_prim_003.nc

NEUTRAL ZONAL WIND (M/S)
LAT= 38.75 (ZONAL MEANS)



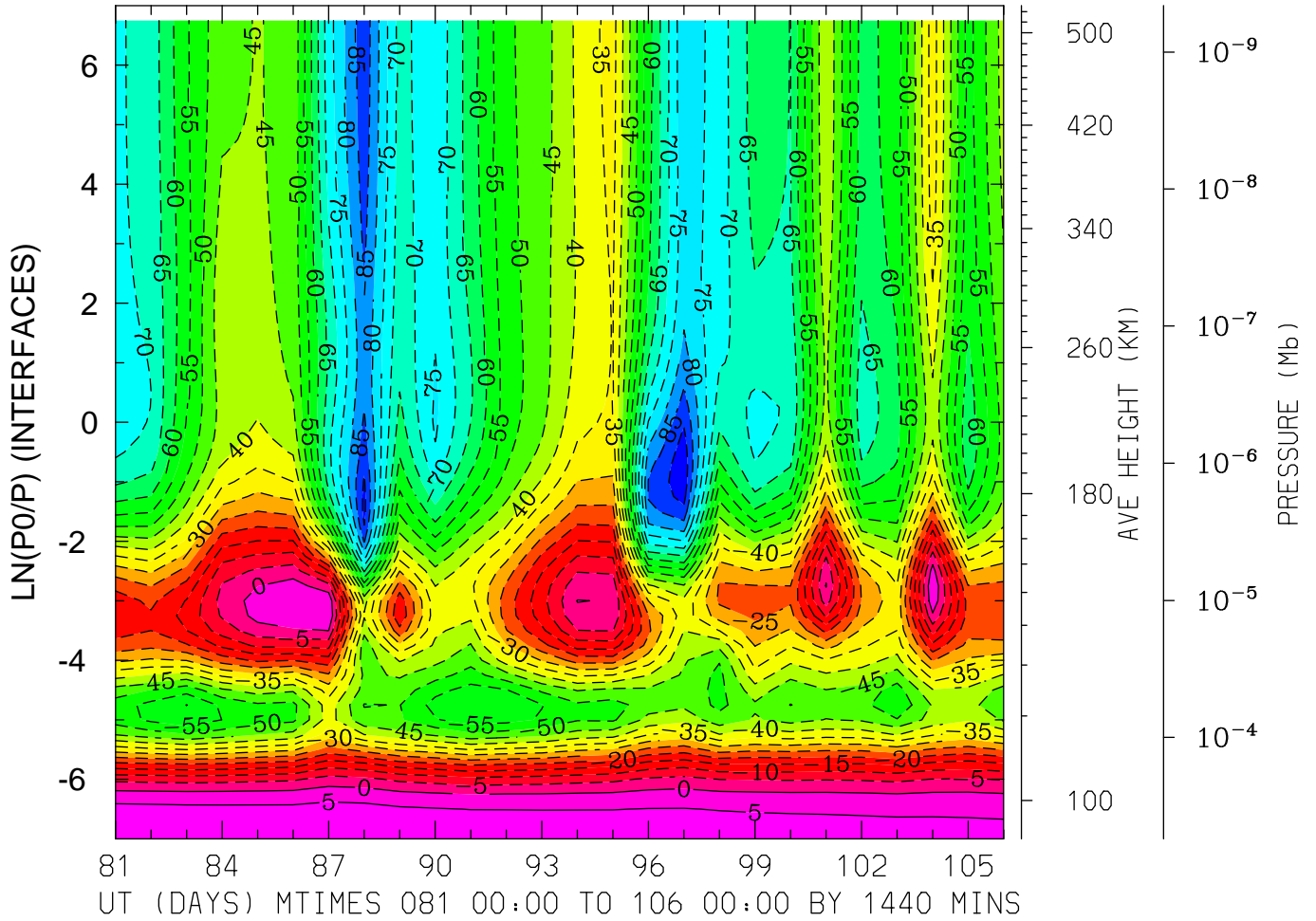
MIN,MAX= -1.1378E+02 1.9500E+01 INTERVAL= 1.0000E+01
FIRST: tiegcm2.0_res2.5_whi2008_heelis_gpi_prim_001.nc
LAST: tiegcm2.0_res2.5_whi2008_heelis_gpi_prim_003.nc

NEUTRAL ZONAL WIND (M/S)
 LAT= 58.75 LOCAL TIME= 0.00



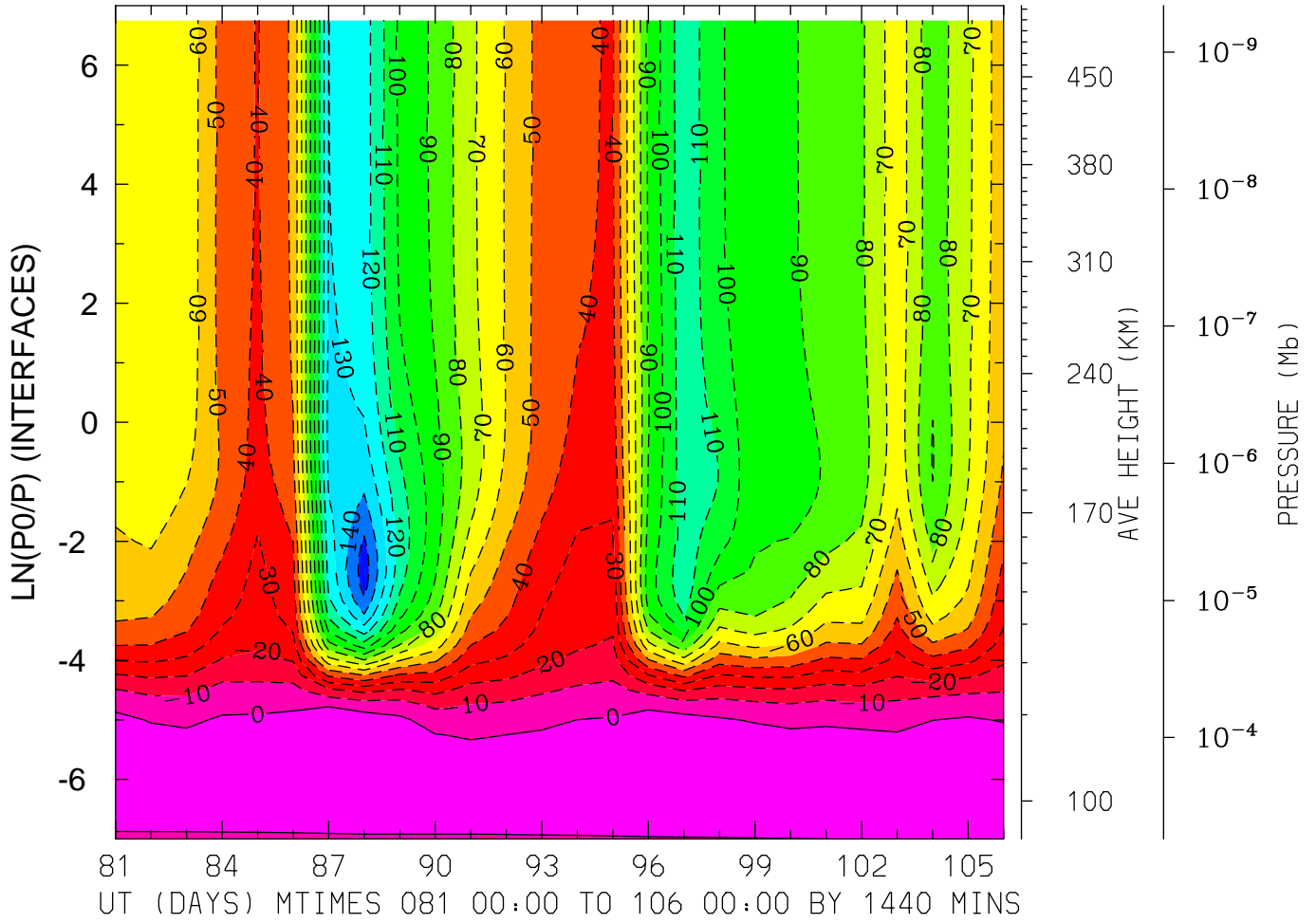
MIN,MAX= -1.9706E+02 3.5820E+01 INTERVAL= 1.0000E+01
 FIRST: tiegcm2.0_res2.5_whi2008_heelis_gpi_prim_001.nc
 LAST: tiegcm2.0_res2.5_whi2008_heelis_gpi_prim_003.nc

NEUTRAL ZONAL WIND (M/S)
LAT= 58.75 LOCAL TIME=12.00



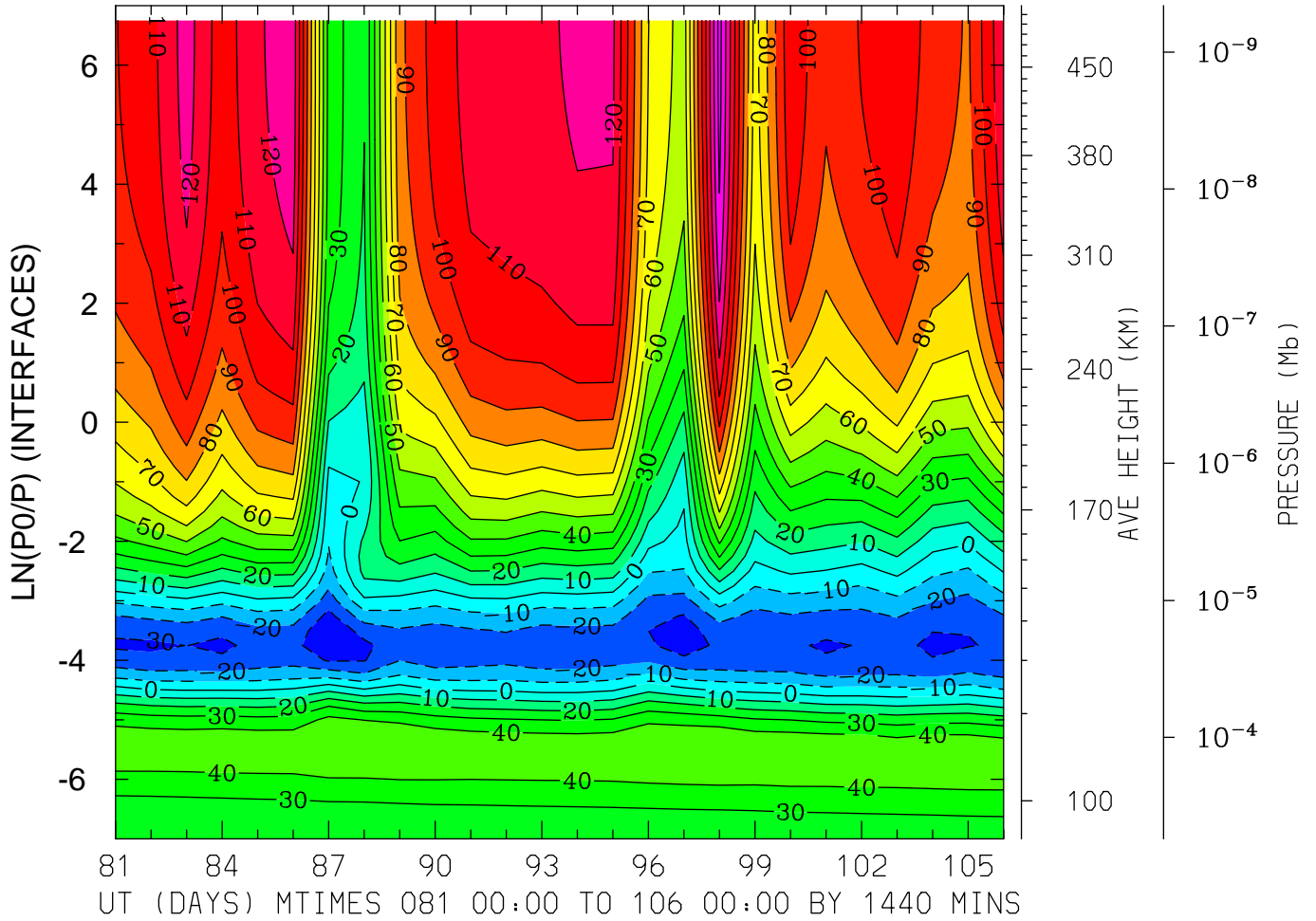
MIN,MAX= -9.3647E+01 8.8576E+00 INTERVAL= 5.0000E+00
FIRST: tiegcm2.0_res2.5_whi2008_heelis_gpi_prim_001.nc
LAST: tiegcm2.0_res2.5_whi2008_heelis_gpi_prim_003.nc

NEUTRAL ZONAL WIND (M/S)
LAT= 58.75 (ZONAL MEANS)



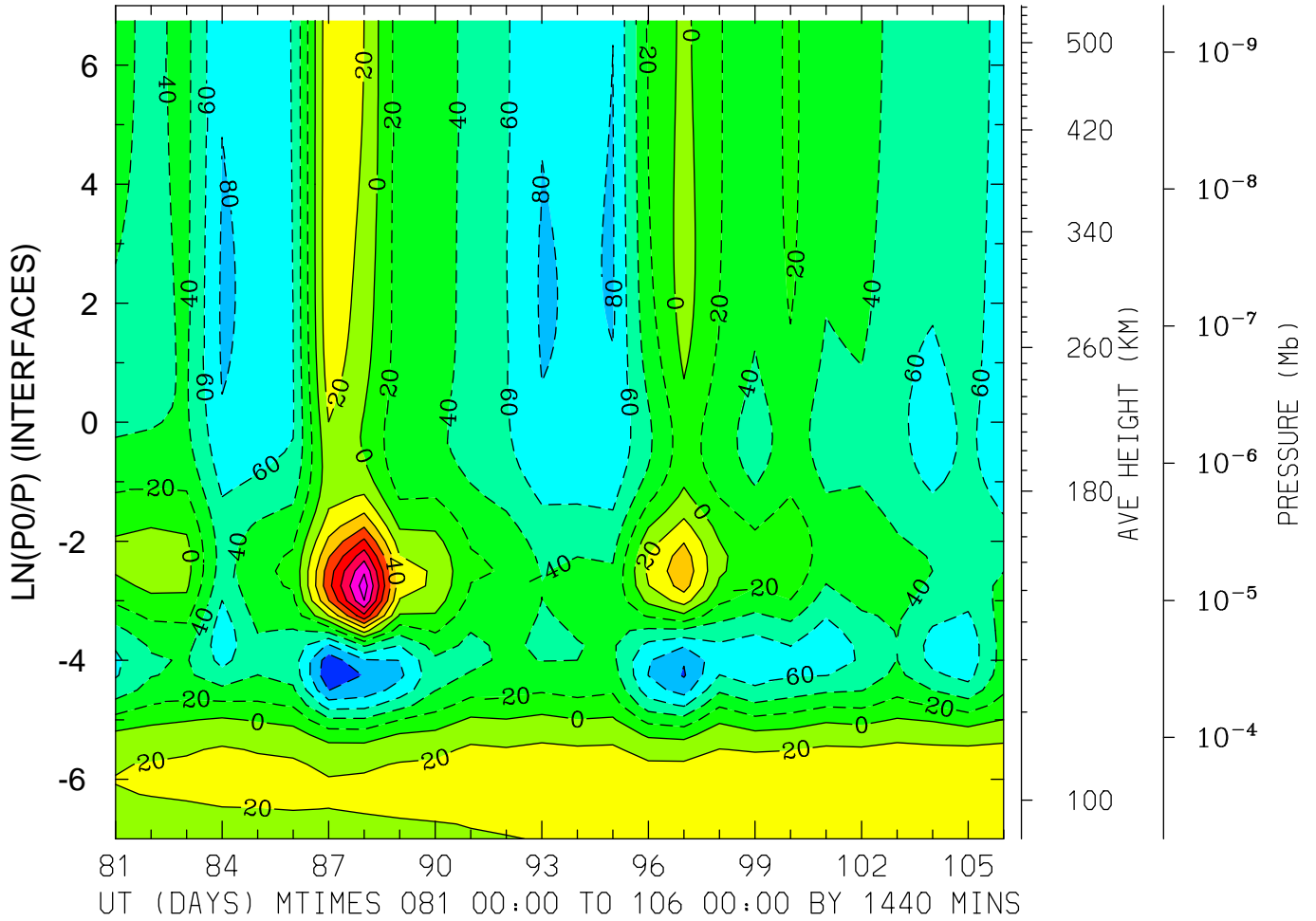
MIN,MAX= -1.5560E+02 9.4032E+00 INTERVAL= 1.0000E+01
FIRST: tiegcm2.0_res2.5_whi2008_heelis_gpi_prim_001.nc
LAST: tiegcm2.0_res2.5_whi2008_heelis_gpi_prim_003.nc

NEUTRAL MERIDIONAL WIND (M/S)
LAT=-61.25 LOCAL TIME= 0.00



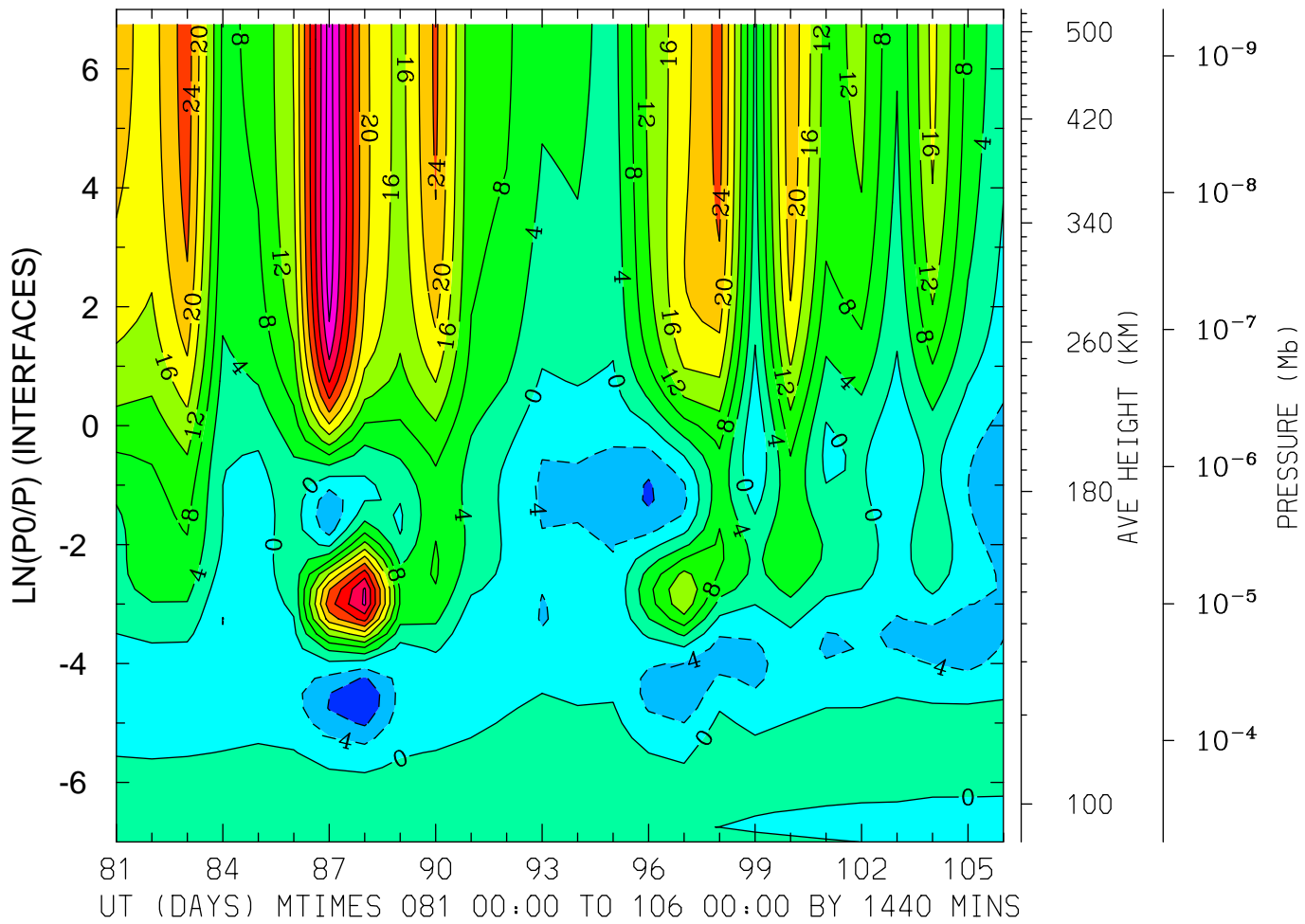
MIN,MAX= -3.9328E+01 1.4394E+02 INTERVAL= 1.0000E+01
FIRST: tiegcm2.0_res2.5_whi2008_heelis_gpi_prim_001.nc
LAST: tiegcm2.0_res2.5_whi2008_heelis_gpi_prim_003.nc

NEUTRAL MERIDIONAL WIND (M/S)
LAT=-61.25 LOCAL TIME=12.00



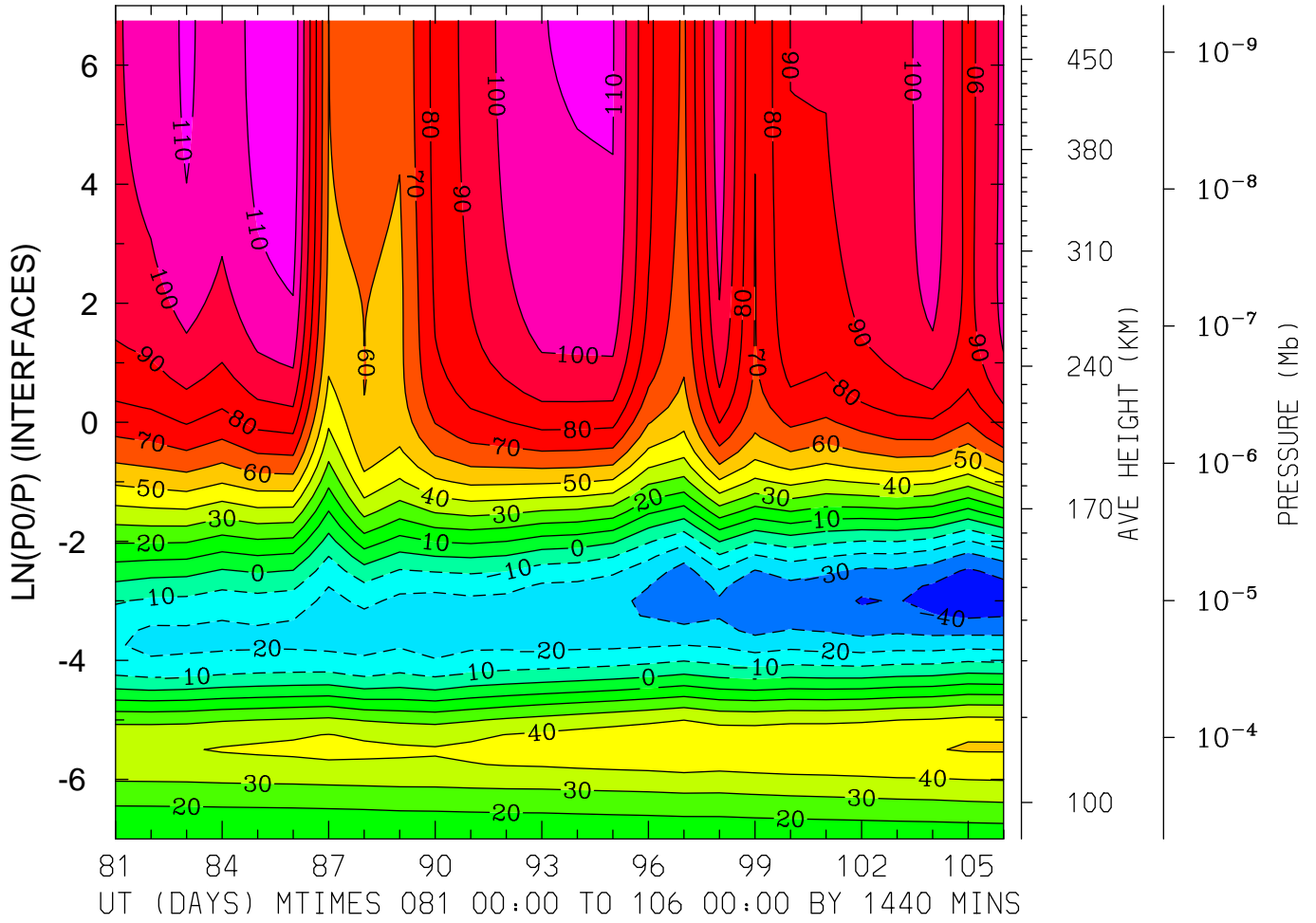
MIN,MAX= -1.1664E+02 1.5094E+02 INTERVAL= 2.0000E+01
FIRST: tiegcm2.0_res2.5_whi2008_heelis_gpi_prim_001.nc
LAST: tiegcm2.0_res2.5_whi2008_heelis_gpi_prim_003.nc

NEUTRAL MERIDIONAL WIND (M/S)
LAT=-61.25 (ZONAL MEANS)



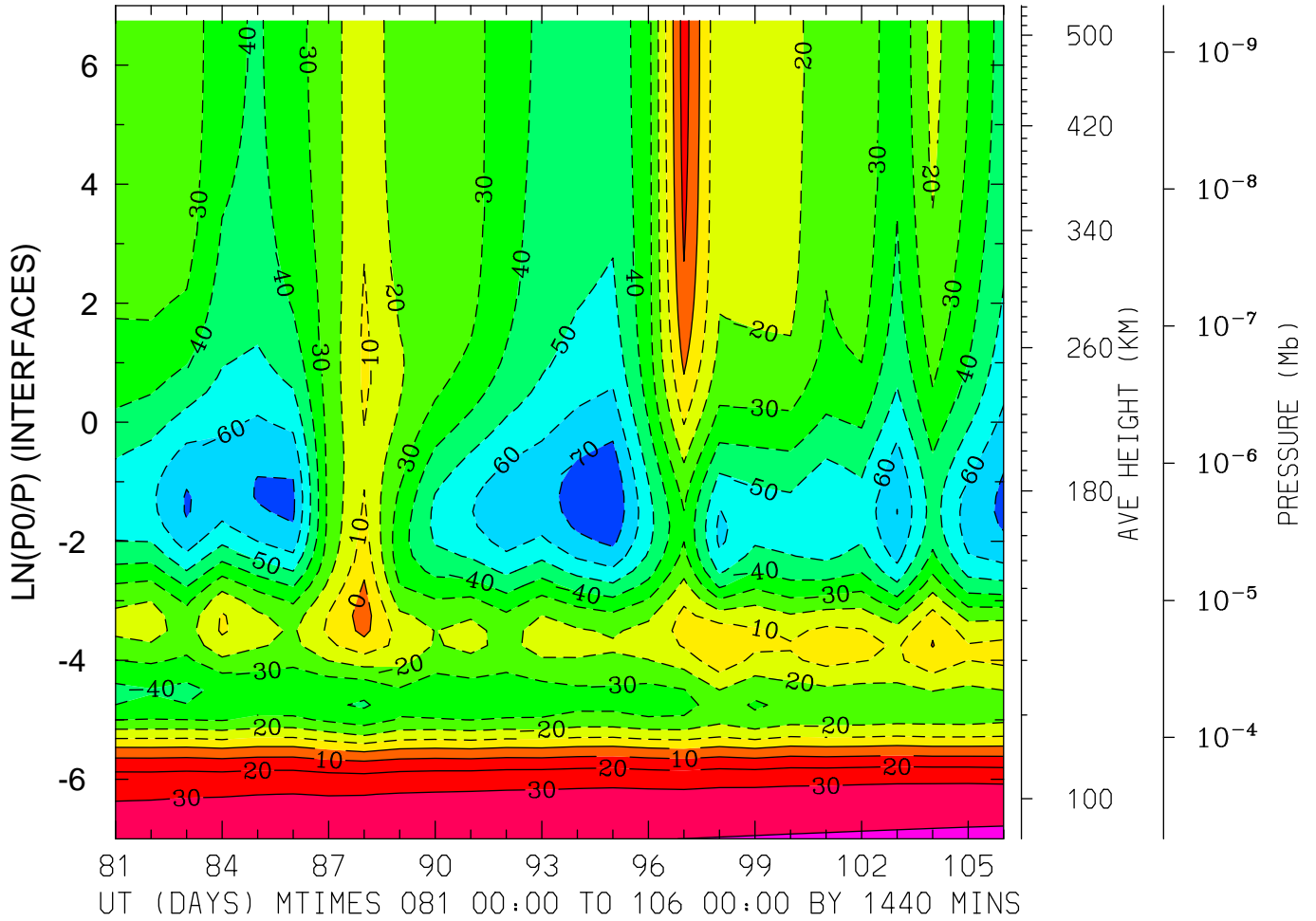
MIN,MAX= -1.1850E+01 4.2451E+01 INTERVAL= 4.0000E+00
FIRST: tiegcm2.0_res2.5_whi2008_heelis_gpi_prim_001.nc
LAST: tiegcm2.0_res2.5_whi2008_heelis_gpi_prim_003.nc

NEUTRAL MERIDIONAL WIND (M/S)
LAT=-41.25 LOCAL TIME= 0.00



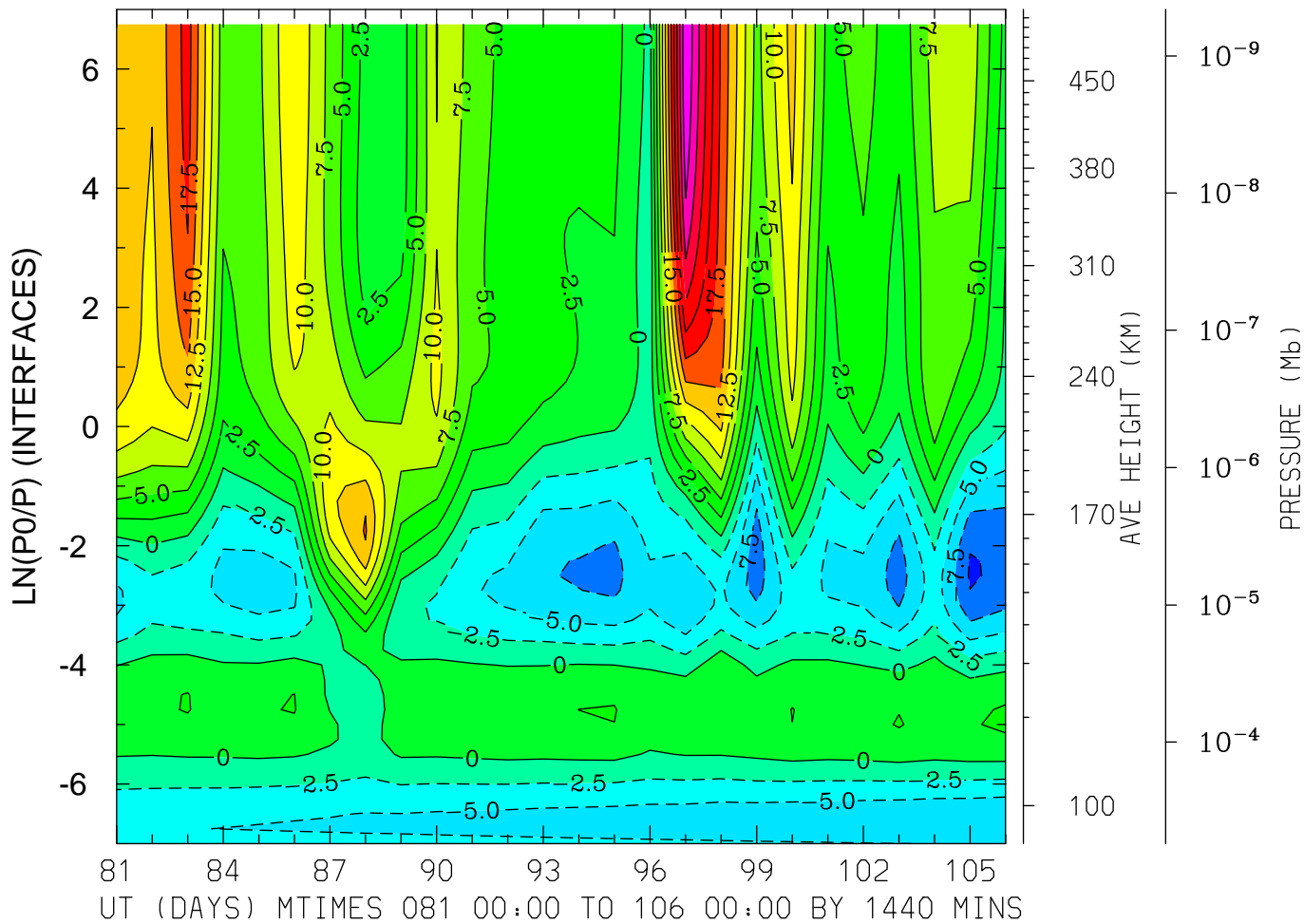
MIN,MAX= -4.6282E+01 1.1743E+02 INTERVAL= 1.0000E+01
FIRST: tiegcm2.0_res2.5_whi2008_heelis_gpi_prim_001.nc
LAST: tiegcm2.0_res2.5_whi2008_heelis_gpi_prim_003.nc

NEUTRAL MERIDIONAL WIND (M/S)
LAT=-41.25 LOCAL TIME=12.00



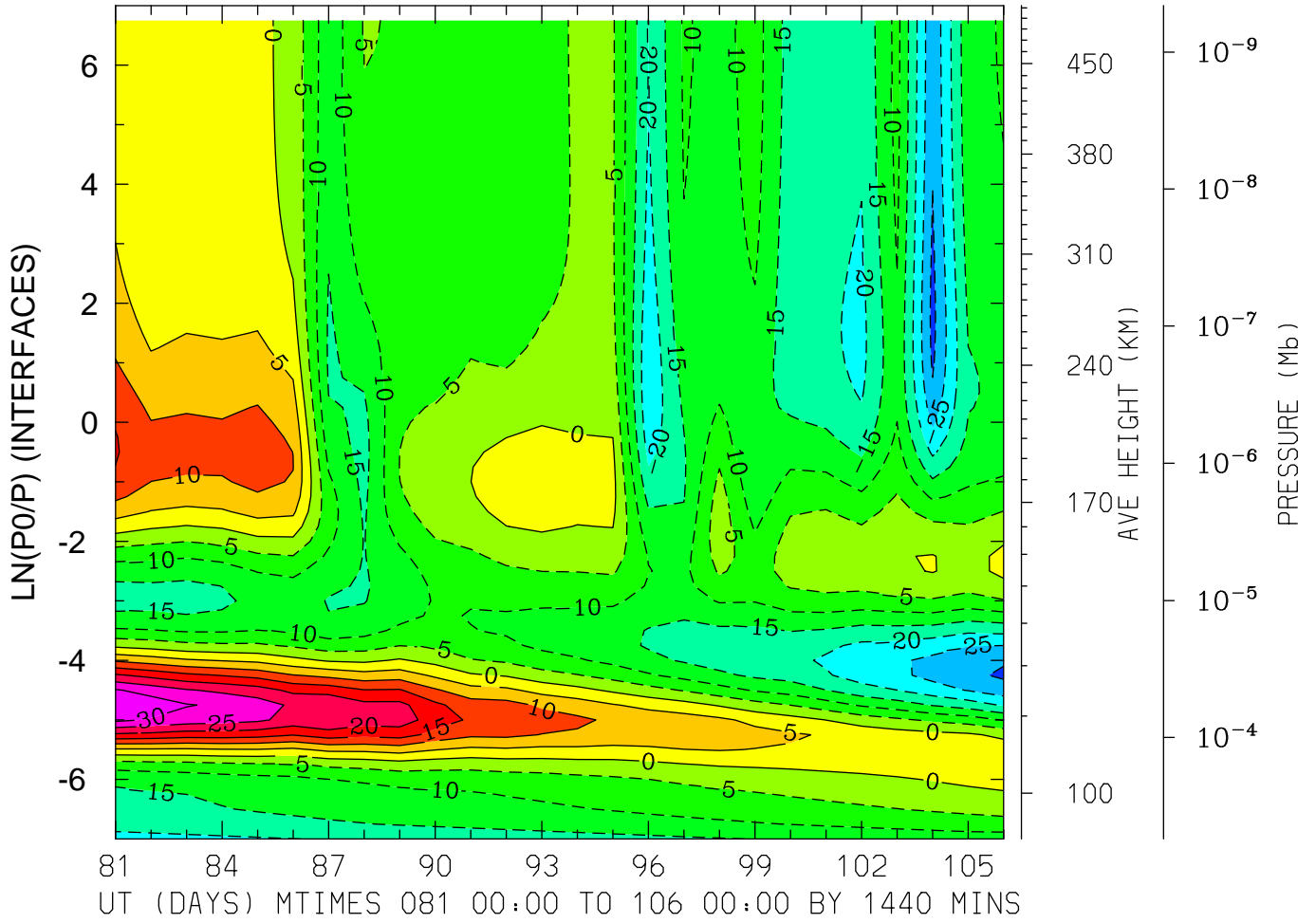
MIN,MAX= -7.8215E+01 4.3074E+01 INTERVAL= 1.0000E+01
FIRST: tiegcm2.0_res2.5_whi2008_heelis_gpi_prim_001.nc
LAST: tiegcm2.0_res2.5_whi2008_heelis_gpi_prim_003.nc

NEUTRAL MERIDIONAL WIND (M/S)
LAT=-41.25 (ZONAL MEANS)



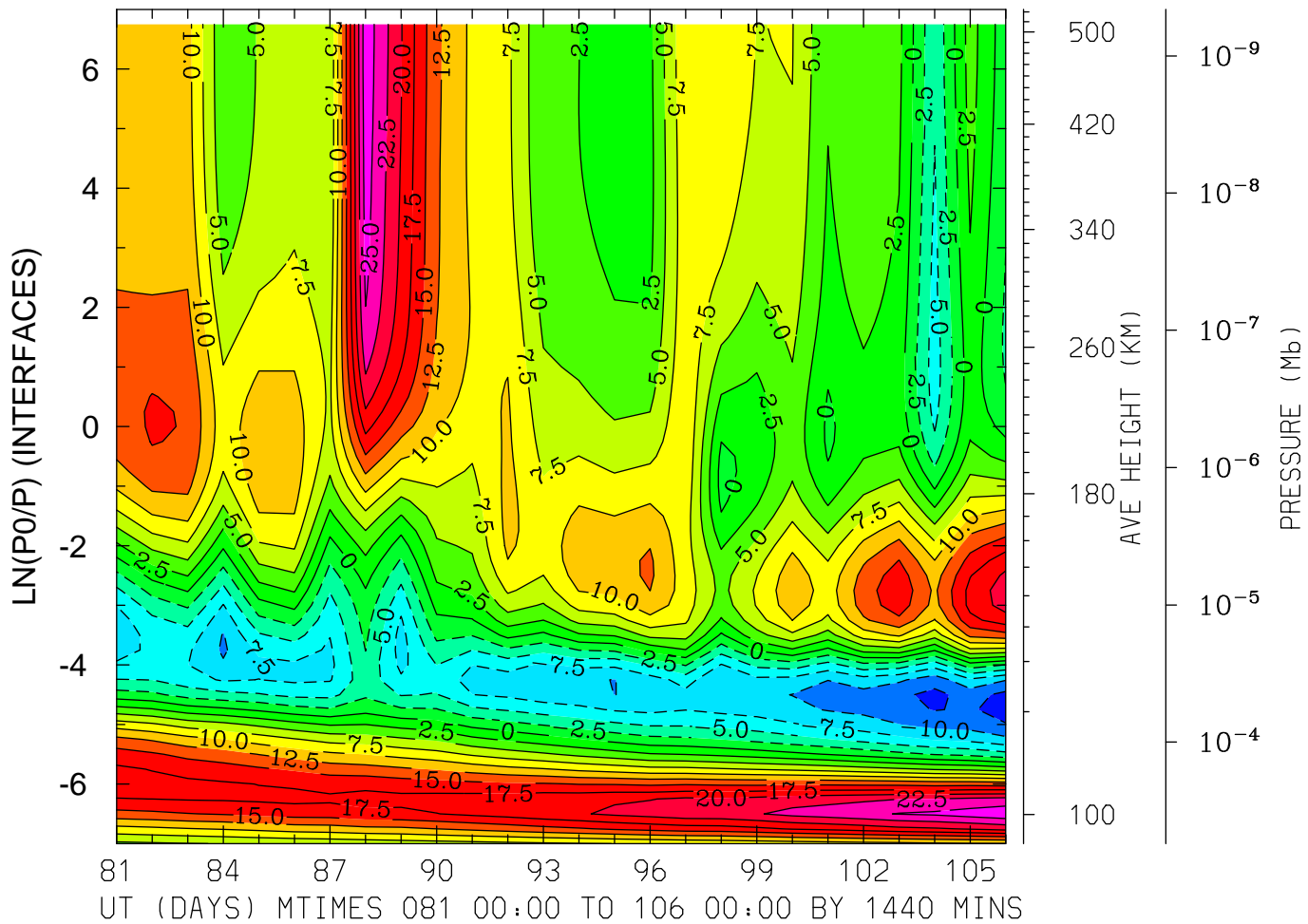
MIN,MAX= -1.0322E+01 2.9889E+01 INTERVAL= 2.5000E+00
FIRST: tiegcm2.0_res2.5_whi2008_heelis_gpi_prim_001.nc
LAST: tiegcm2.0_res2.5_whi2008_heelis_gpi_prim_003.nc

NEUTRAL MERIDIONAL WIND (M/S)
LAT= -1.25 LOCAL TIME= 0.00



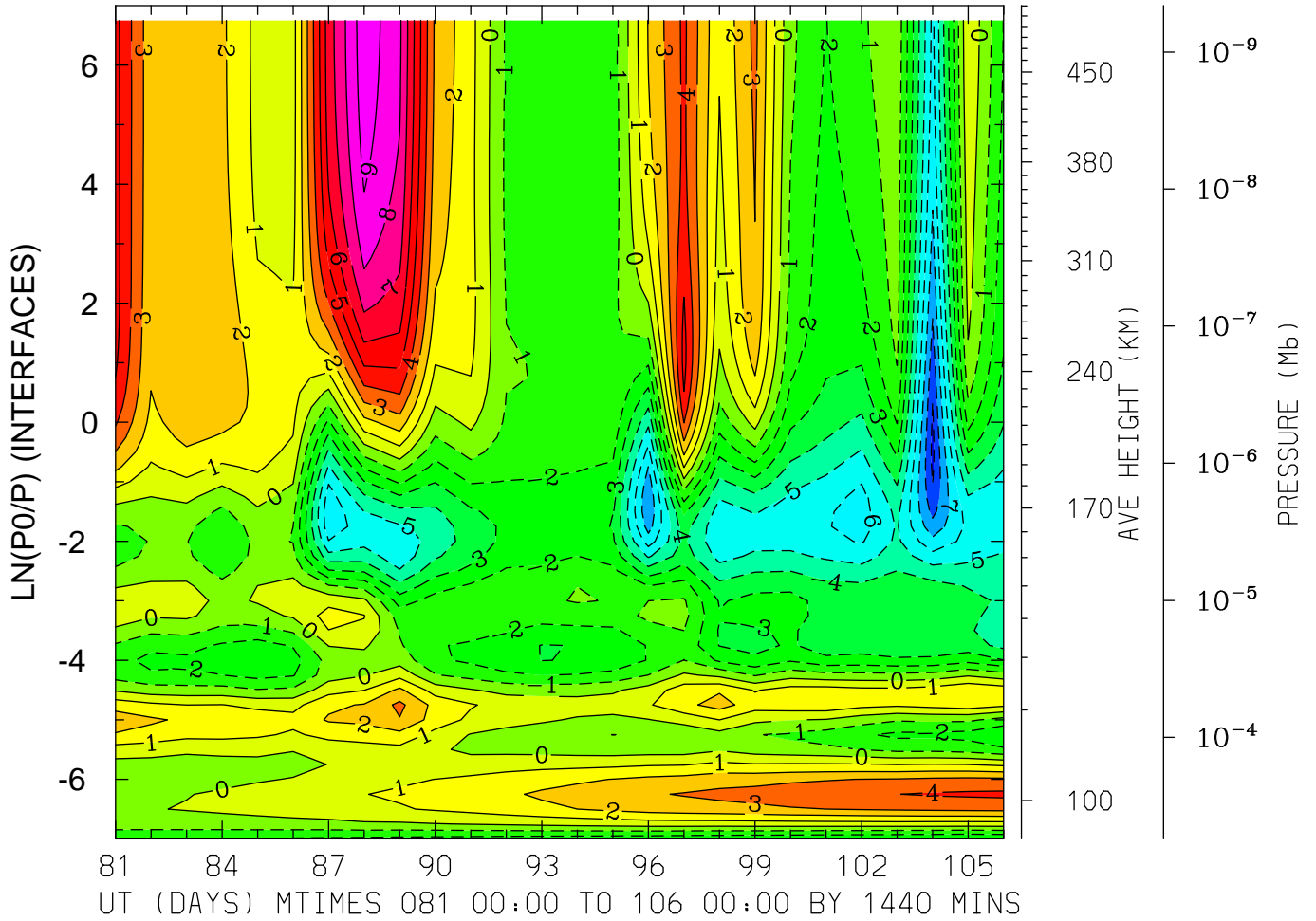
MIN,MAX= -3.1357E+01 3.5013E+01 INTERVAL= 5.0000E+00
FIRST: tiegcm2.0_res2.5_whi2008_heelis_gpi_prim_001.nc
LAST: tiegcm2.0_res2.5_whi2008_heelis_gpi_prim_003.nc

NEUTRAL MERIDIONAL WIND (M/S)
LAT= -1.25 LOCAL TIME=12.00



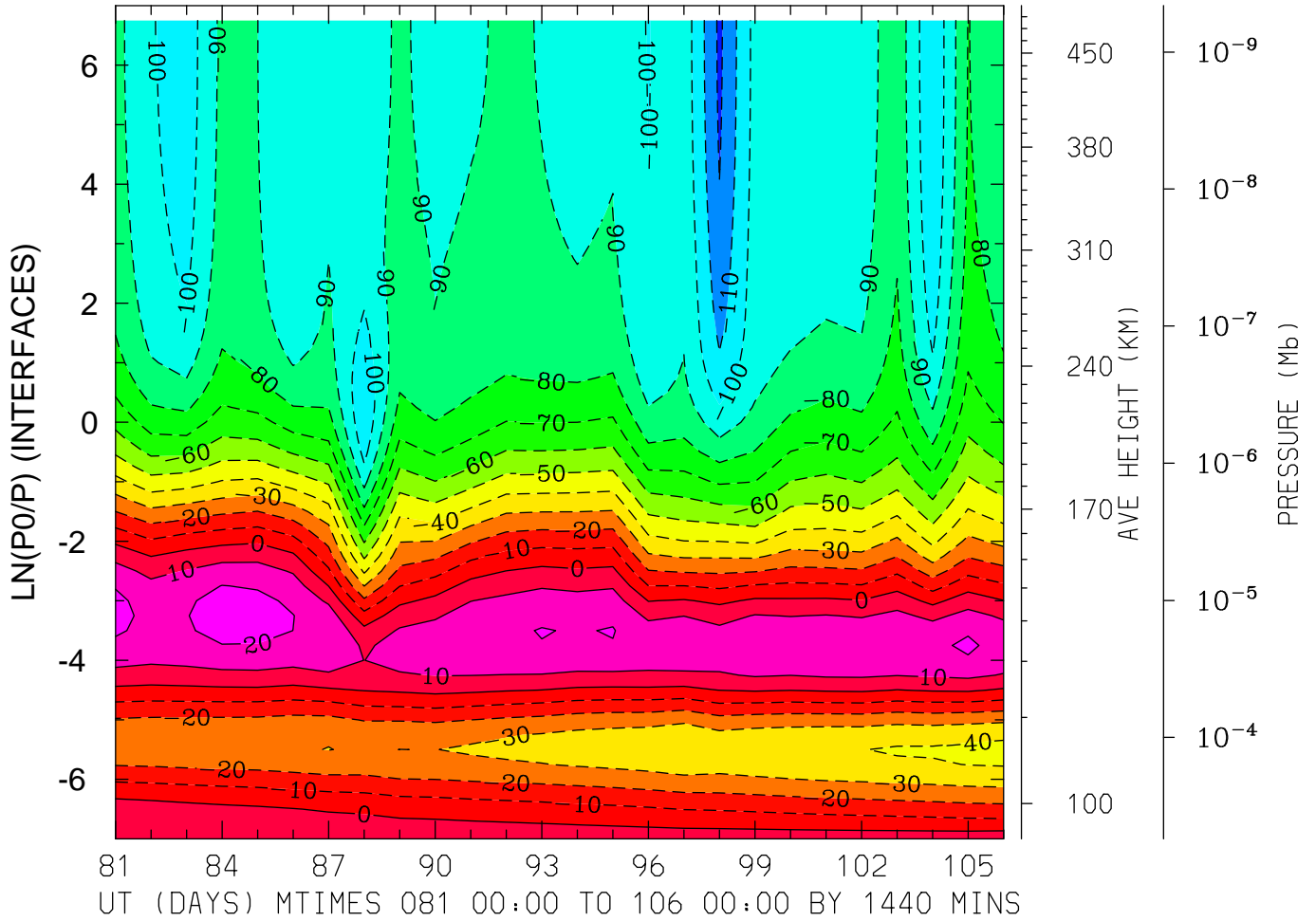
MIN,MAX= -1.3612E+01 2.6869E+01 INTERVAL= 2.5000E+00
FIRST: tiegcm2.0_res2.5_whi2008_heelis_gpi_prim_001.nc
LAST: tiegcm2.0_res2.5_whi2008_heelis_gpi_prim_003.nc

NEUTRAL MERIDIONAL WIND (M/S)
LAT= -1.25 (ZONAL MEANS)



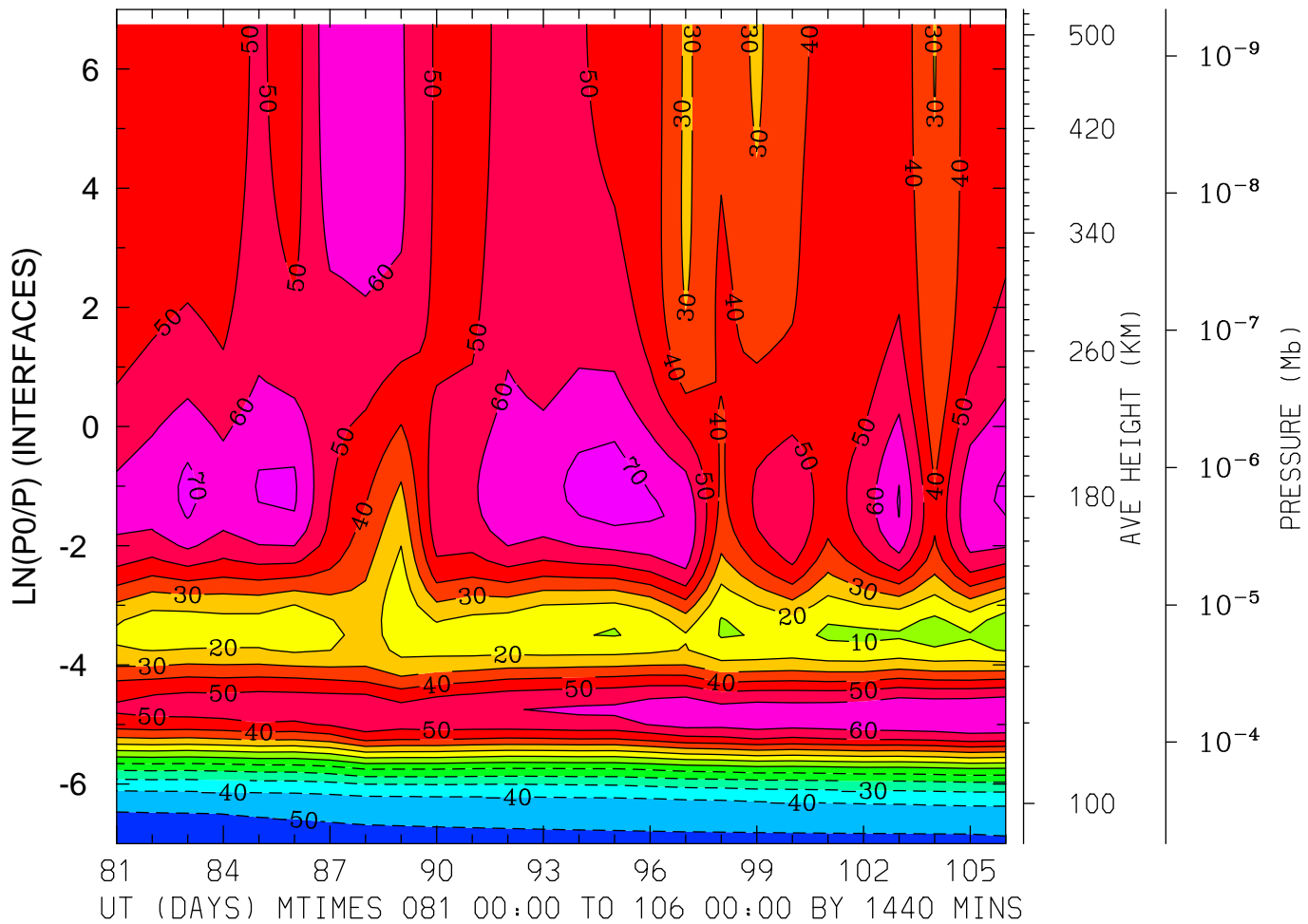
MIN,MAX= -9.2314E+00 9.6582E+00 INTERVAL= 1.0000E+00
FIRST: tiegcm2.0_res2.5_whi2008_heelis_gpi_prim_001.nc
LAST: tiegcm2.0_res2.5_whi2008_heelis_gpi_prim_003.nc

NEUTRAL MERIDIONAL WIND (M/S)
LAT= 38.75 LOCAL TIME= 0.00



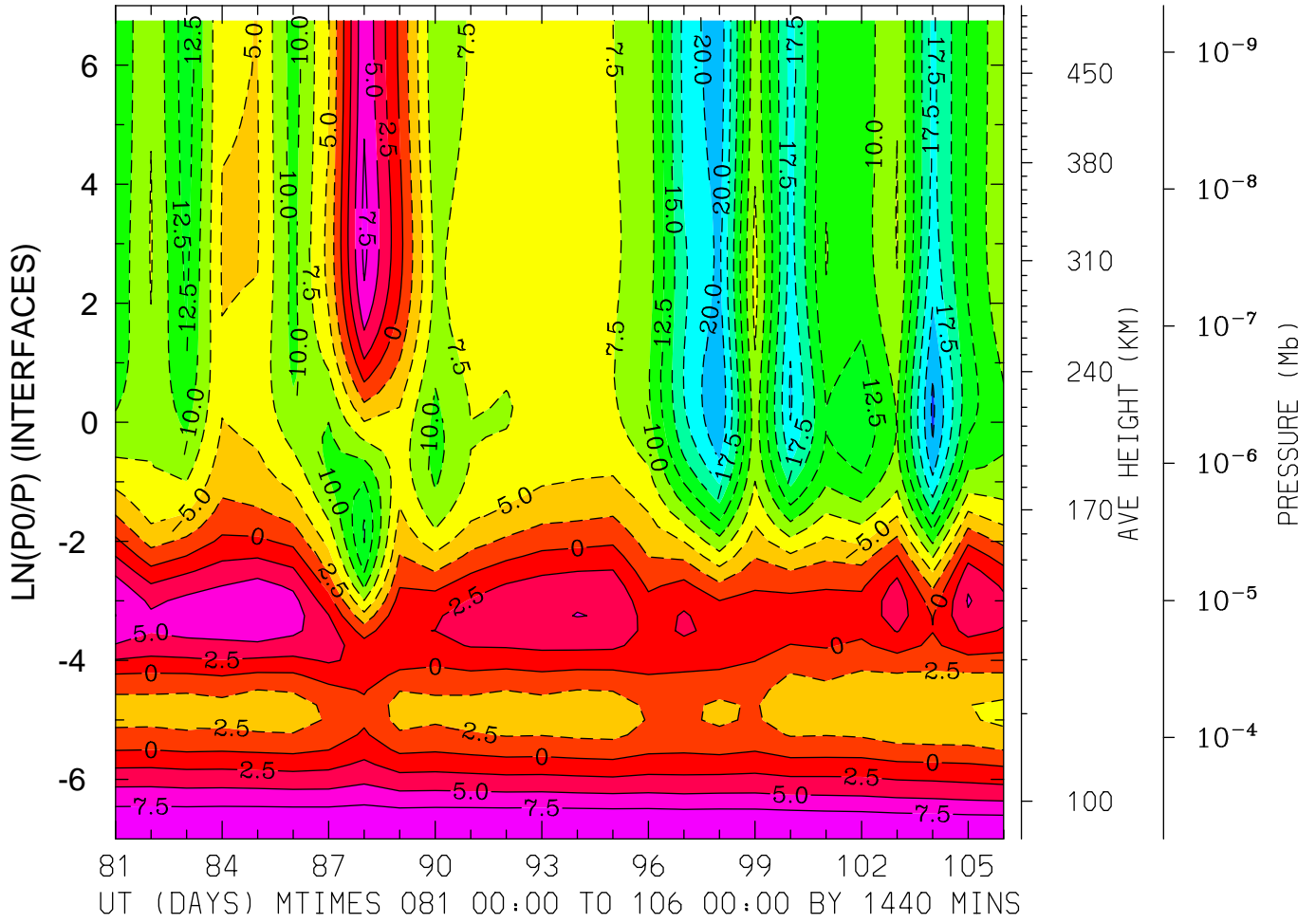
MIN,MAX= -1.2207E+02 2.4367E+01 INTERVAL= 1.0000E+01
FIRST: tiegcm2.0_res2.5_whi2008_heelis_gpi_prim_001.nc
LAST: tiegcm2.0_res2.5_whi2008_heelis_gpi_prim_003.nc

NEUTRAL MERIDIONAL WIND (M/S)
LAT= 38.75 LOCAL TIME=12.00



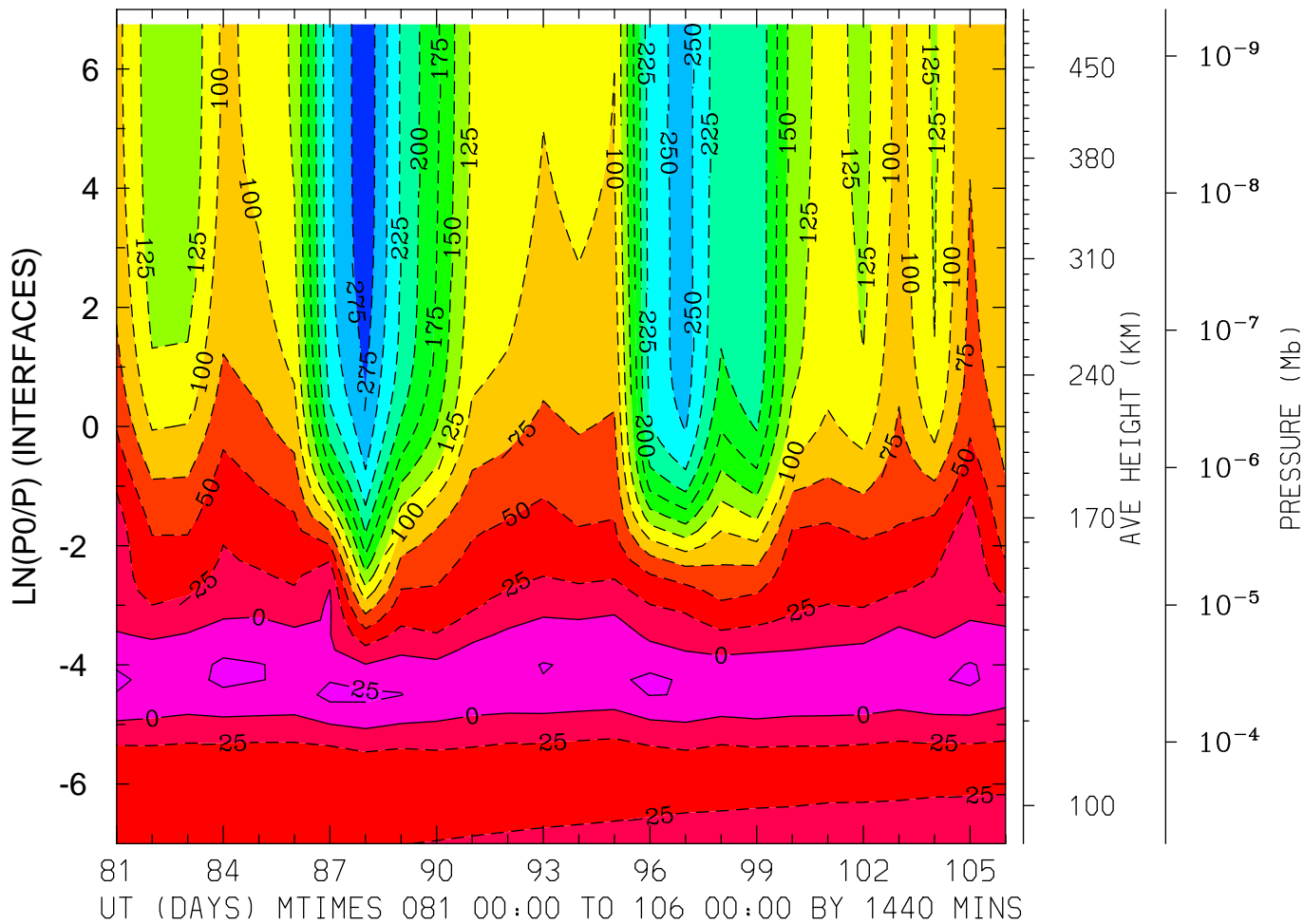
MIN,MAX= -5.3552E+01 7.4515E+01 INTERVAL= 1.0000E+01
FIRST: tiegcm2.0_res2.5_whi2008_heelis_gpi_prim_001.nc
LAST: tiegcm2.0_res2.5_whi2008_heelis_gpi_prim_003.nc

NEUTRAL MERIDIONAL WIND (M/S)
LAT= 38.75 (ZONAL MEANS)



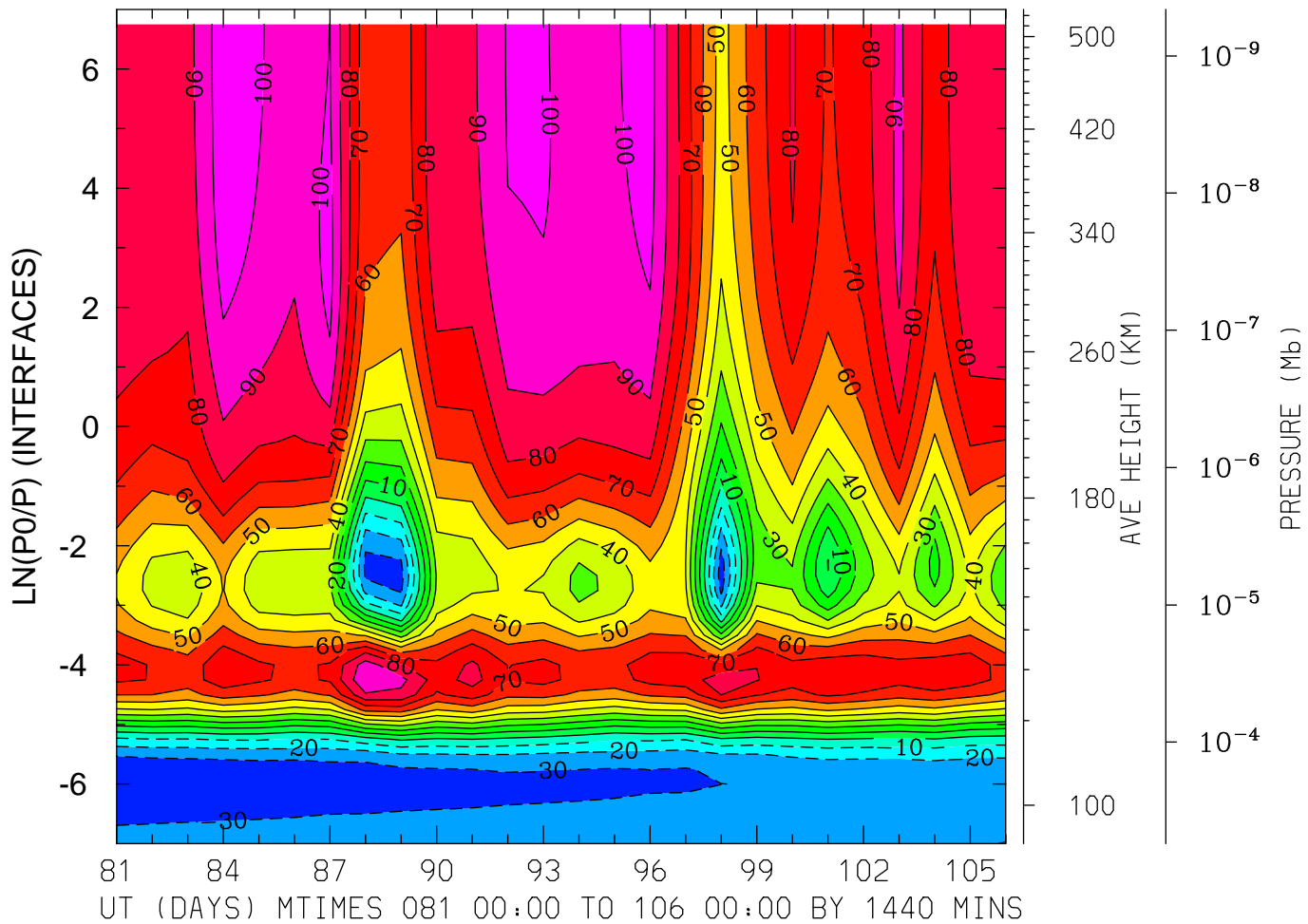
MIN,MAX= -2.2987E+01 9.5500E+00 INTERVAL= 2.5000E+00
FIRST: tiegcm2.0_res2.5_whi2008_heelis_gpi_prim_001.nc
LAST: tiegcm2.0_res2.5_whi2008_heelis_gpi_prim_003.nc

NEUTRAL MERIDIONAL WIND (M/S)
LAT= 58.75 LOCAL TIME= 0.00



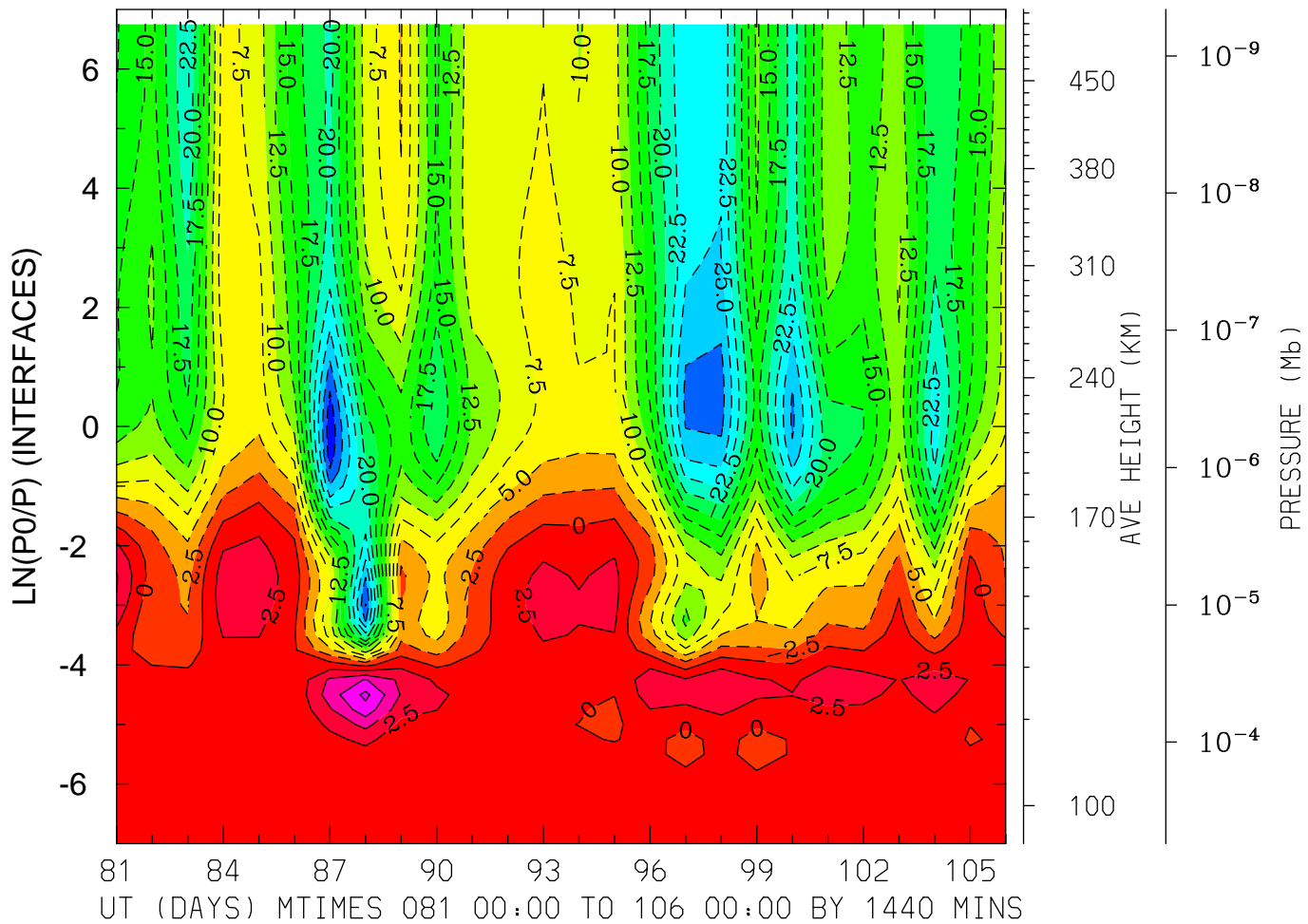
MIN,MAX= -2.9351E+02 2.9662E+01 INTERVAL= 2.5000E+01
FIRST: tiegcm2.0_res2.5_whi2008_heelis_gpi_prim_001.nc
LAST: tiegcm2.0_res2.5_whi2008_heelis_gpi_prim_003.nc

NEUTRAL MERIDIONAL WIND (M/S)
LAT= 58.75 LOCAL TIME=12.00



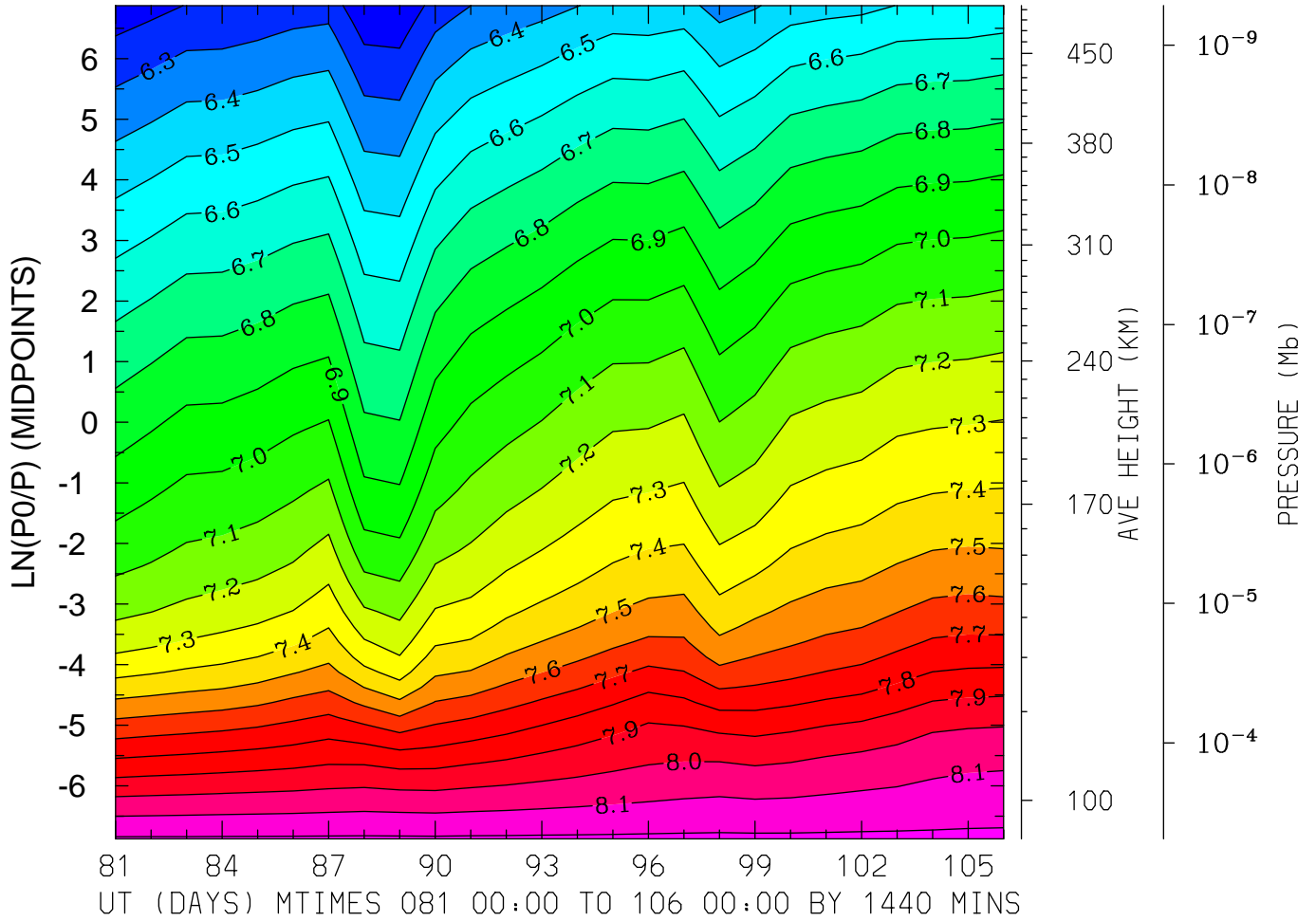
MIN,MAX= -3.8581E+01 1.0623E+02 INTERVAL= 1.0000E+01
FIRST: tiegcm2.0_res2.5_whi2008_heelis_gpi_prim_001.nc
LAST: tiegcm2.0_res2.5_whi2008_heelis_gpi_prim_003.nc

NEUTRAL MERIDIONAL WIND (M/S)
LAT= 58.75 (ZONAL MEANS)



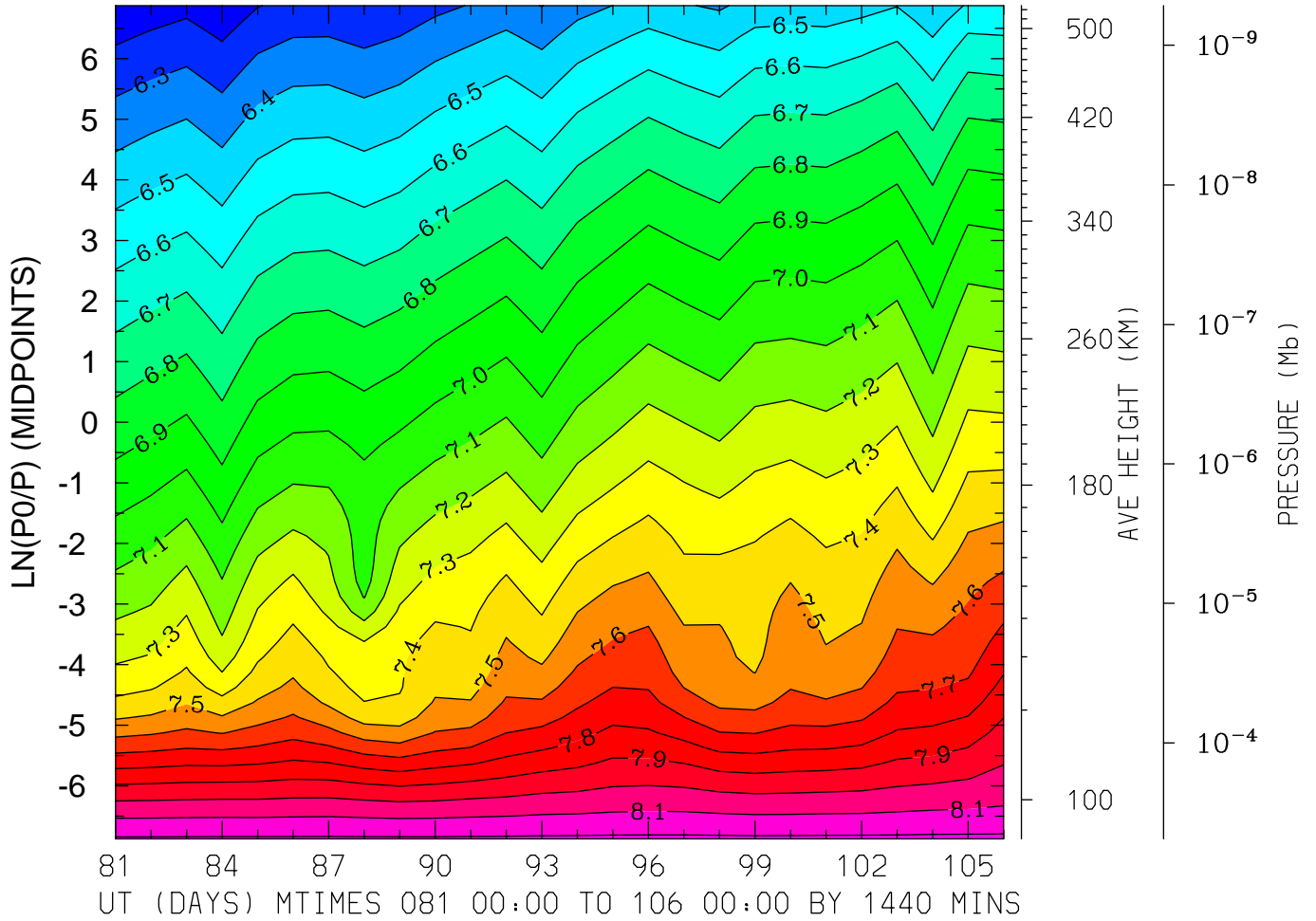
MIN,MAX= -3.1920E+01 1.0679E+01 INTERVAL= 2.5000E+00
FIRST: tiegcm2.0_res2.5_whi2008_heelis_gpi_prim_001.nc
LAST: tiegcm2.0_res2.5_whi2008_heelis_gpi_prim_003.nc

LOG10 HELIUM (HE) (CM3)
LAT=-61.25 LOCAL TIME= 0.00



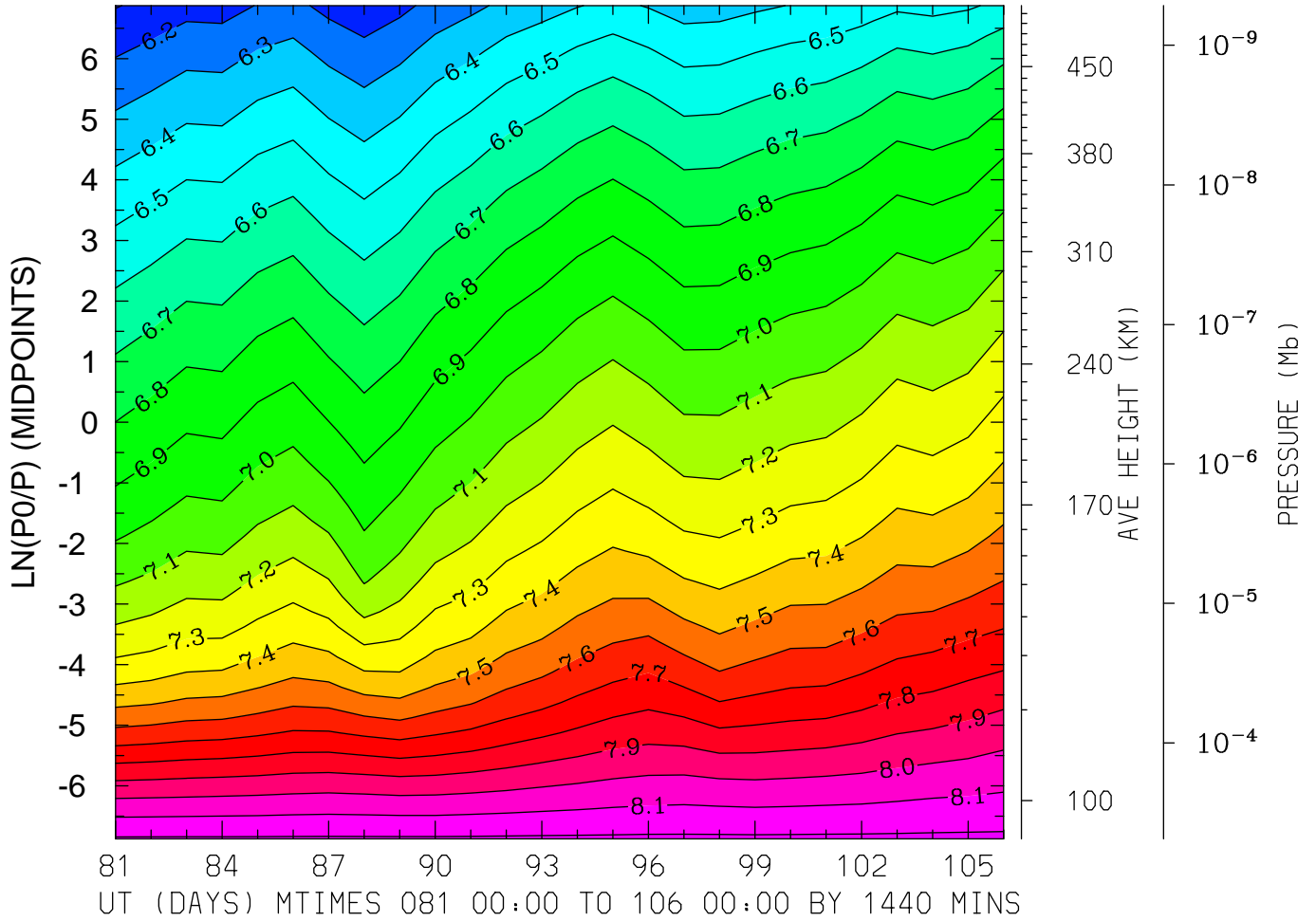
MIN,MAX= 6.1098E+00 8.2222E+00 INTERVAL= 1.0000E-01
FIRST: tiegcm2.0_res2.5_whi2008_heelis_gpi_prim_001.nc
LAST: tiegcm2.0_res2.5_whi2008_heelis_gpi_prim_003.nc

LOG10 HELIUM (HE) (CM3)
LAT=-61.25 LOCAL TIME=12.00



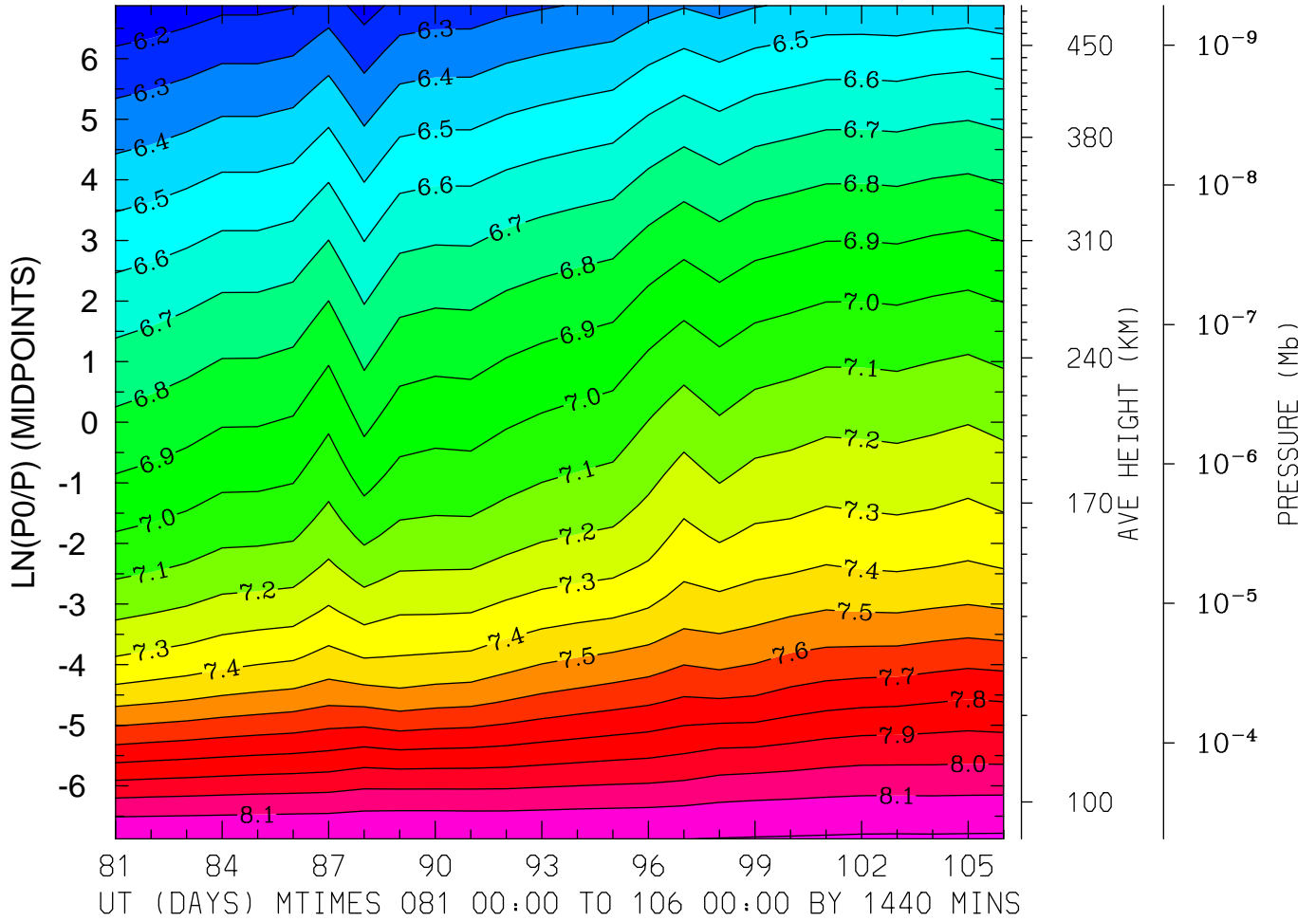
MIN,MAX= 6.1165E+00 8.2200E+00 INTERVAL= 1.0000E-01
FIRST: tiegcm2.0_res2.5_whi2008_heelis_gpi_prim_001.nc
LAST: tiegcm2.0_res2.5_whi2008_heelis_gpi_prim_003.nc

LOG10 HELIUM (HE) (CM3)
LAT=-61.25 (ZONAL MEANS)



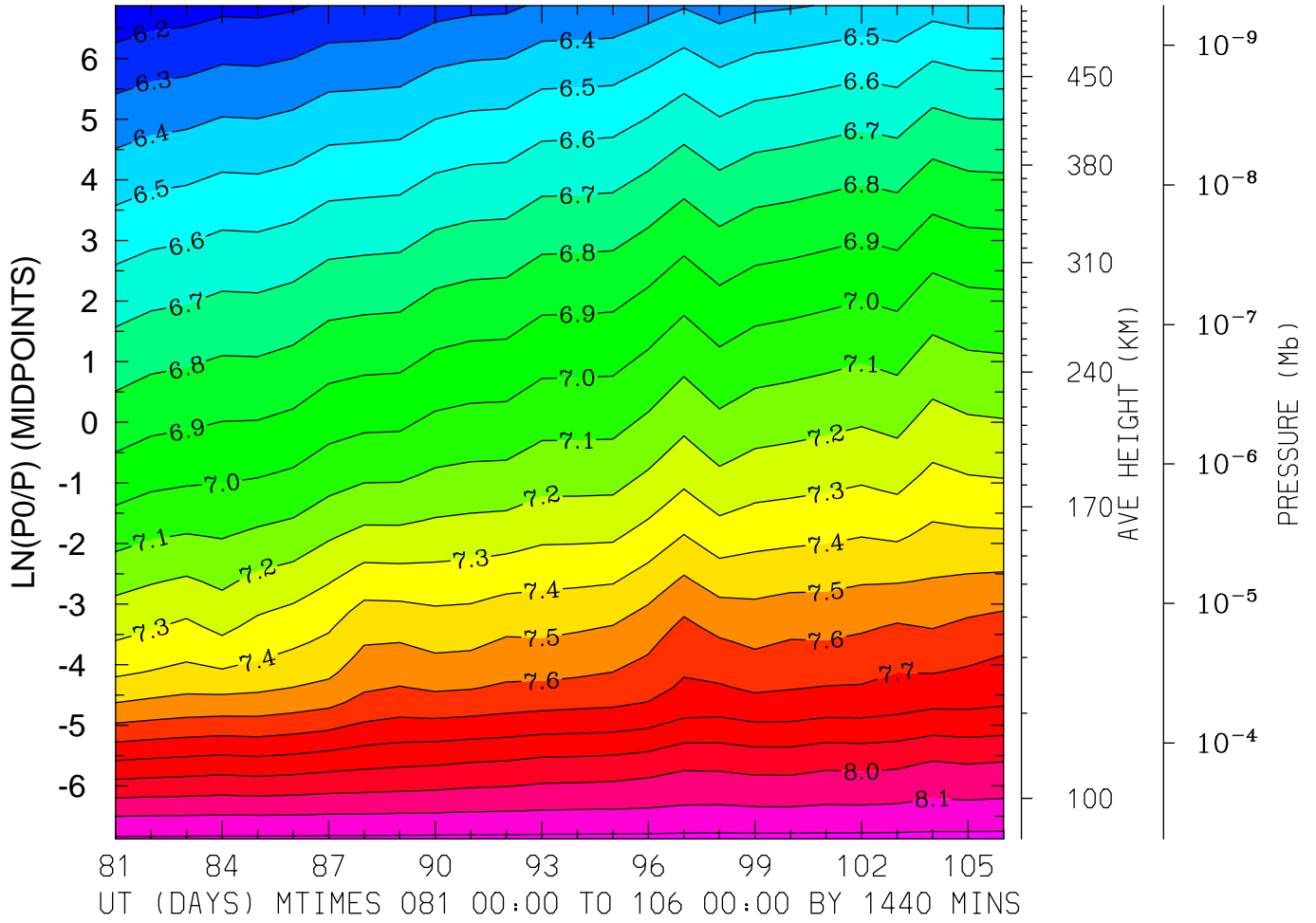
MIN,MAX= 6.0942E+00 8.2203E+00 INTERVAL= 1.0000E-01
FIRST: tiegcm2.0_res2.5_whi2008_heelis_gpi_prim_001.nc
LAST: tiegcm2.0_res2.5_whi2008_heelis_gpi_prim_003.nc

LOG10 HELIUM (HE) (CM3)
LAT=-41.25 LOCAL TIME= 0.00



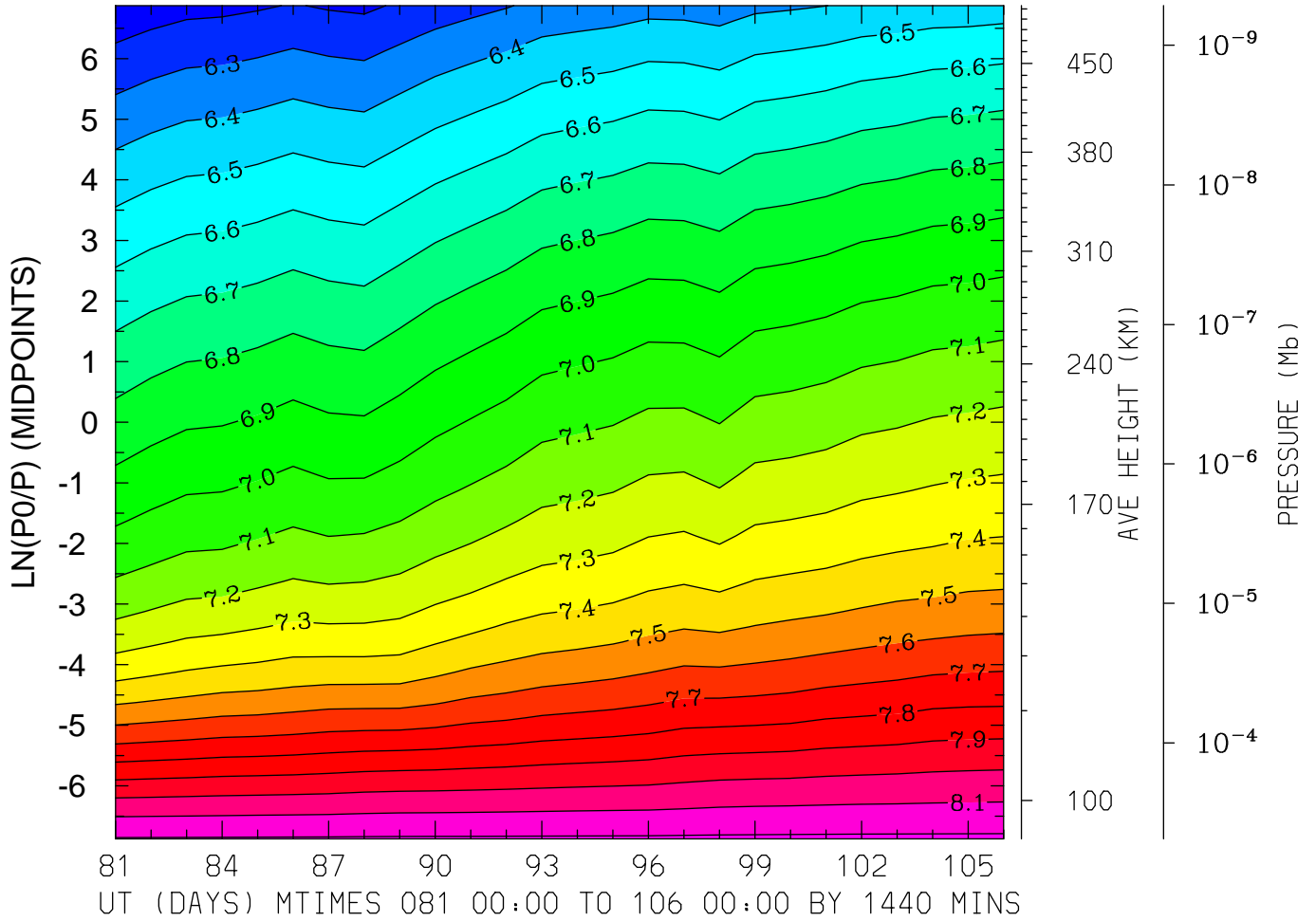
MIN,MAX= 6.1164E+00 8.2072E+00 INTERVAL= 1.0000E-01
FIRST: tiegcm2.0_res2.5_whi2008_heelis_gpi_prim_001.nc
LAST: tiegcm2.0_res2.5_whi2008_heelis_gpi_prim_003.nc

LOG10 HELIUM (HE) (CM3)
LAT=-41.25 LOCAL TIME=12.00



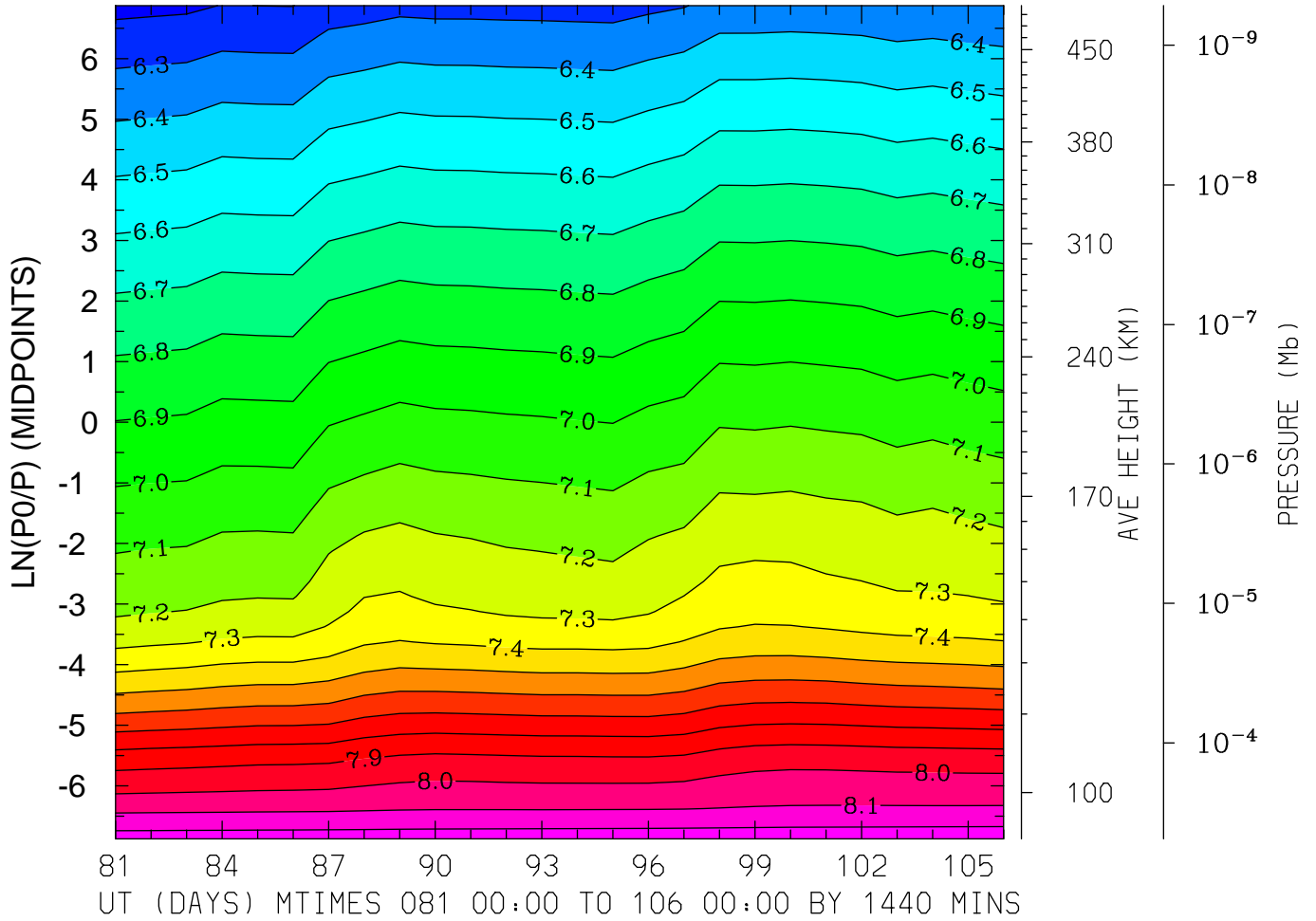
MIN,MAX= 6.1224E+00 8.2248E+00 INTERVAL= 1.0000E-01
FIRST: tiegcm2.0_res2.5_whi2008_heelis_gpi_prim_001.nc
LAST: tiegcm2.0_res2.5_whi2008_heelis_gpi_prim_003.nc

LOG10 HELIUM (HE) (CM3)
LAT=-41.25 (ZONAL MEANS)



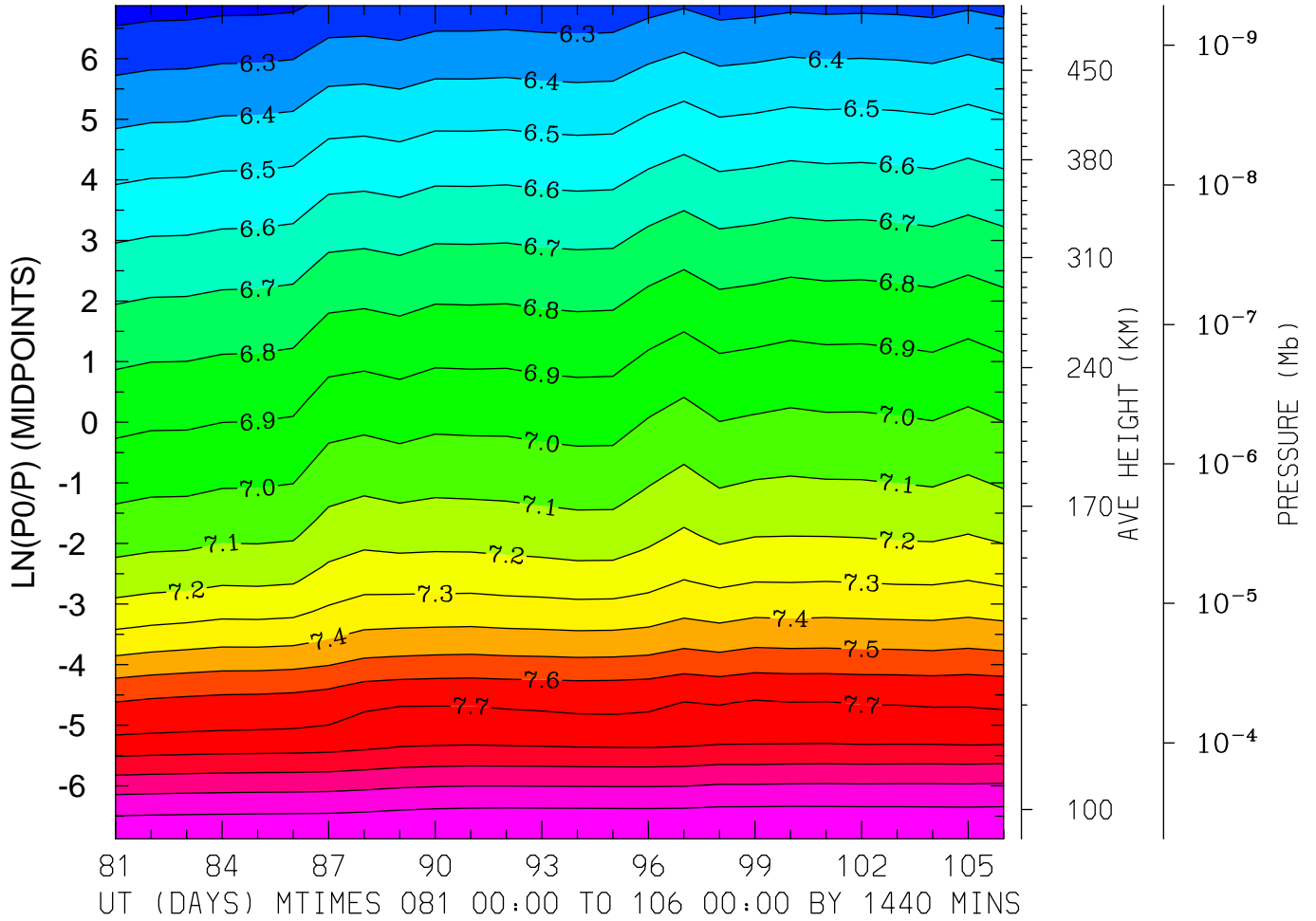
MIN,MAX= 6.1215E+00 8.2161E+00 INTERVAL= 1.0000E-01
FIRST: tiegcm2.0_res2.5_whi2008_heelis_gpi_prim_001.nc
LAST: tiegcm2.0_res2.5_whi2008_heelis_gpi_prim_003.nc

LOG10 HELIUM (HE) (CM3)
LAT= -1.25 LOCAL TIME= 0.00



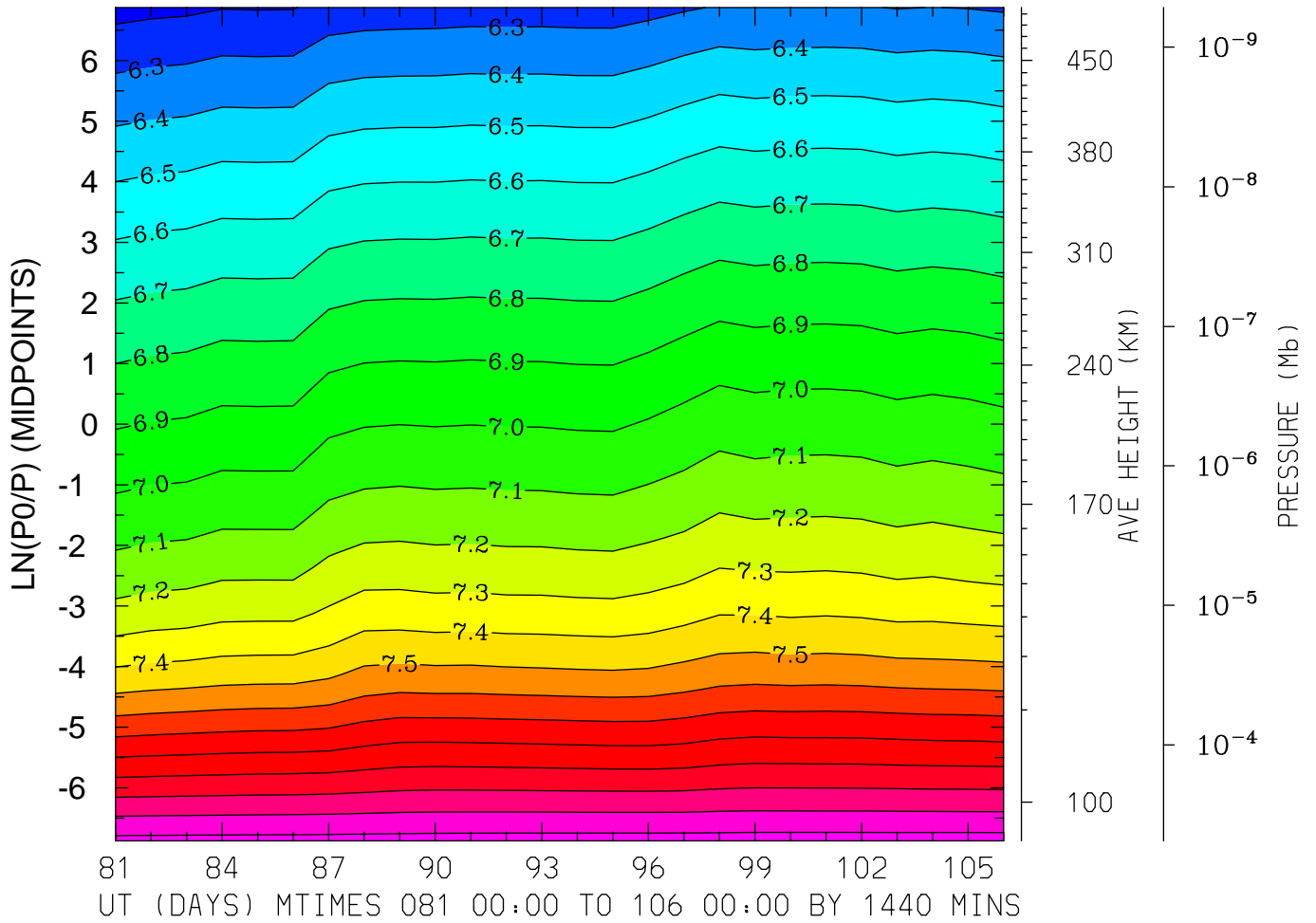
MIN,MAX= 6.1697E+00 8.2646E+00 INTERVAL= 1.0000E-01
FIRST: tiegcm2.0_res2.5_whi2008_heelis_gpi_prim_001.nc
LAST: tiegcm2.0_res2.5_whi2008_heelis_gpi_prim_003.nc

LOG10 HELIUM (HE) (CM3)
LAT= -1.25 LOCAL TIME=12.00



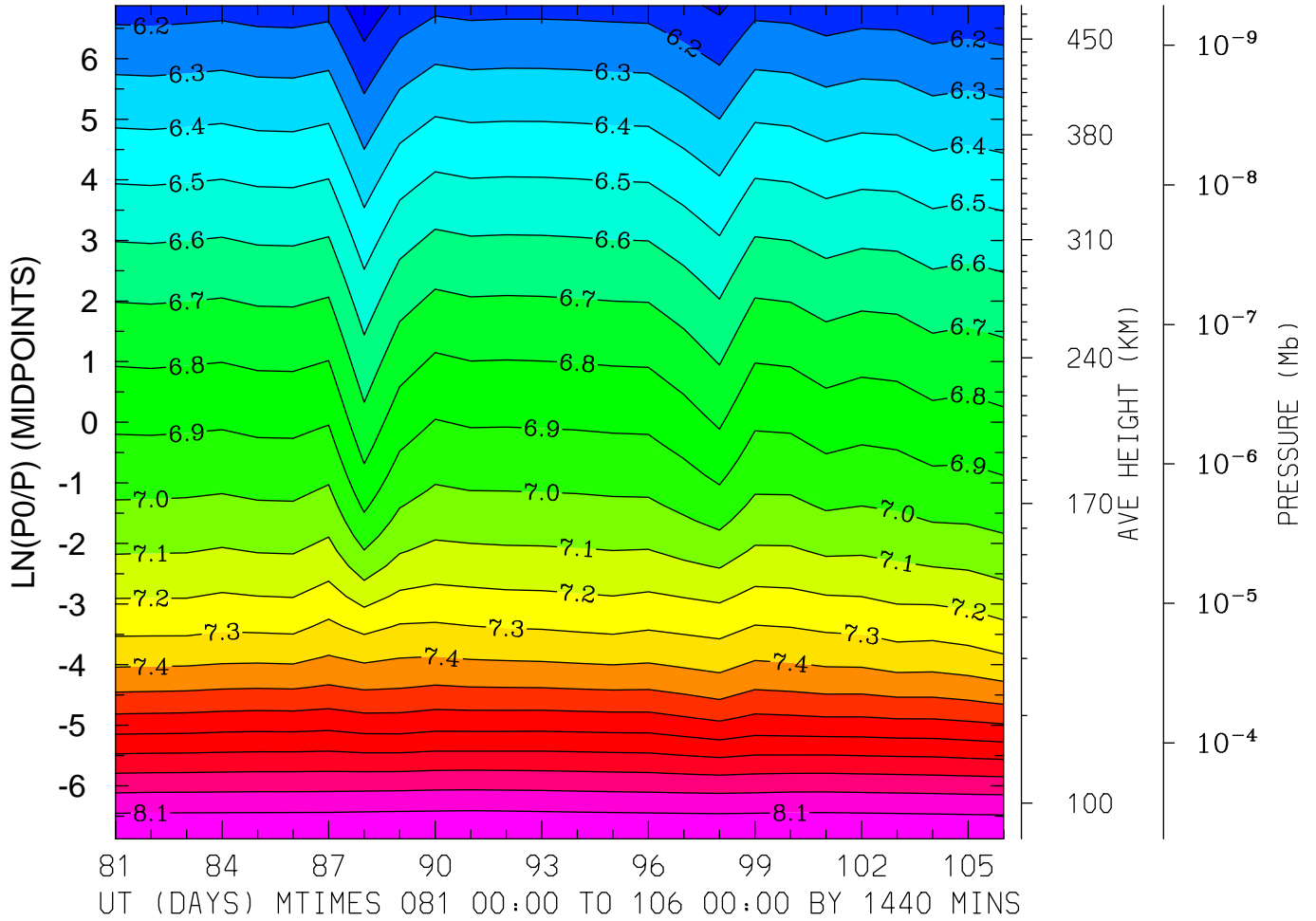
MIN,MAX= 6.1559E+00 8.2015E+00 INTERVAL= 1.0000E-01
FIRST: tiegcm2.0_res2.5_whi2008_heelis_gpi_prim_001.nc
LAST: tiegcm2.0_res2.5_whi2008_heelis_gpi_prim_003.nc

LOG10 HELIUM (HE) (CM3)
LAT= -1.25 (ZONAL MEANS)



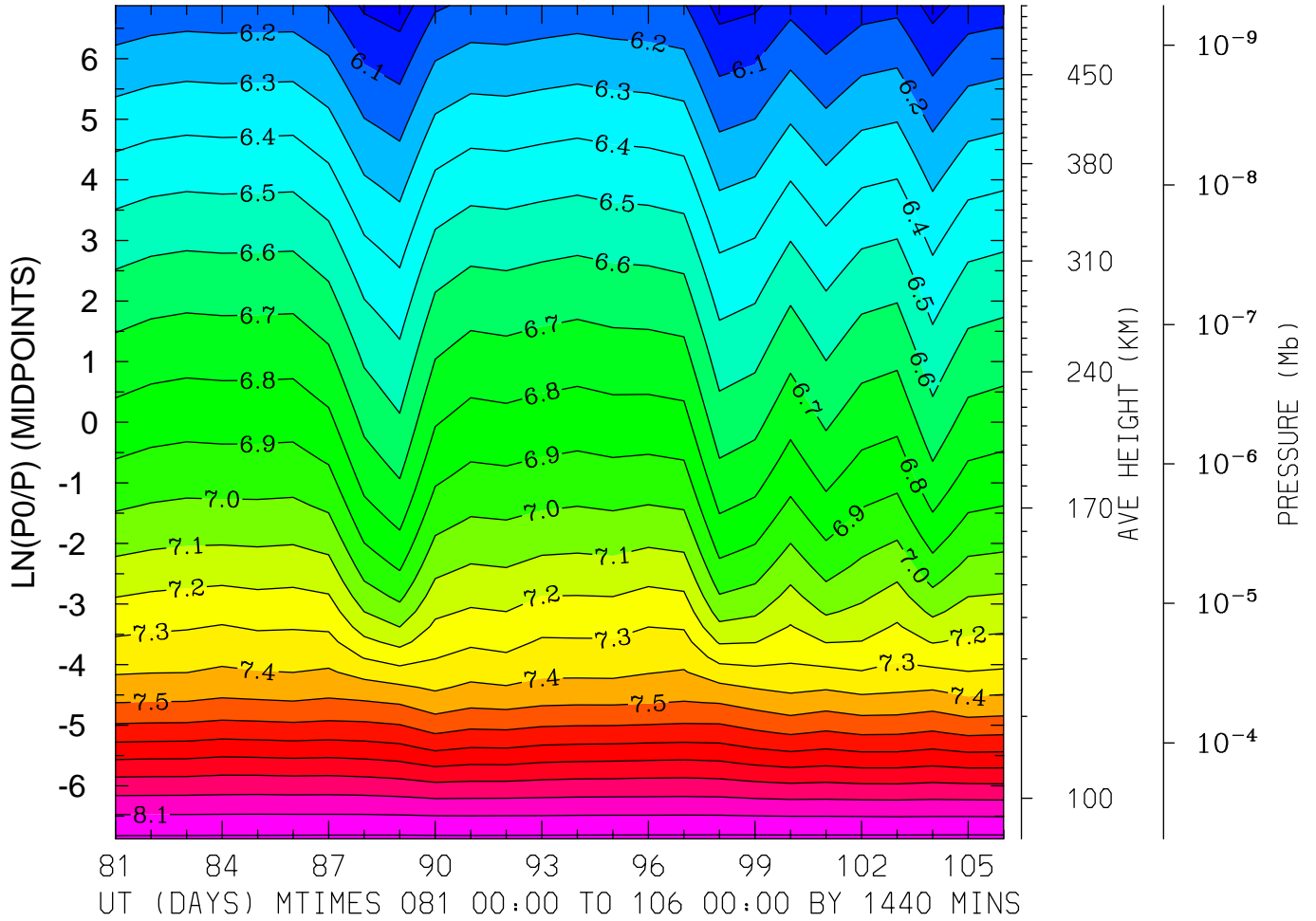
MIN,MAX= 6.1636E+00 8.2387E+00 INTERVAL= 1.0000E-01
FIRST: tiegcm2.0_res2.5_whi2008_heelis_gpi_prim_001.nc
LAST: tiegcm2.0_res2.5_whi2008_heelis_gpi_prim_003.nc

LOG10 HELIUM (HE) (CM3)
LAT= 38.75 LOCAL TIME= 0.00



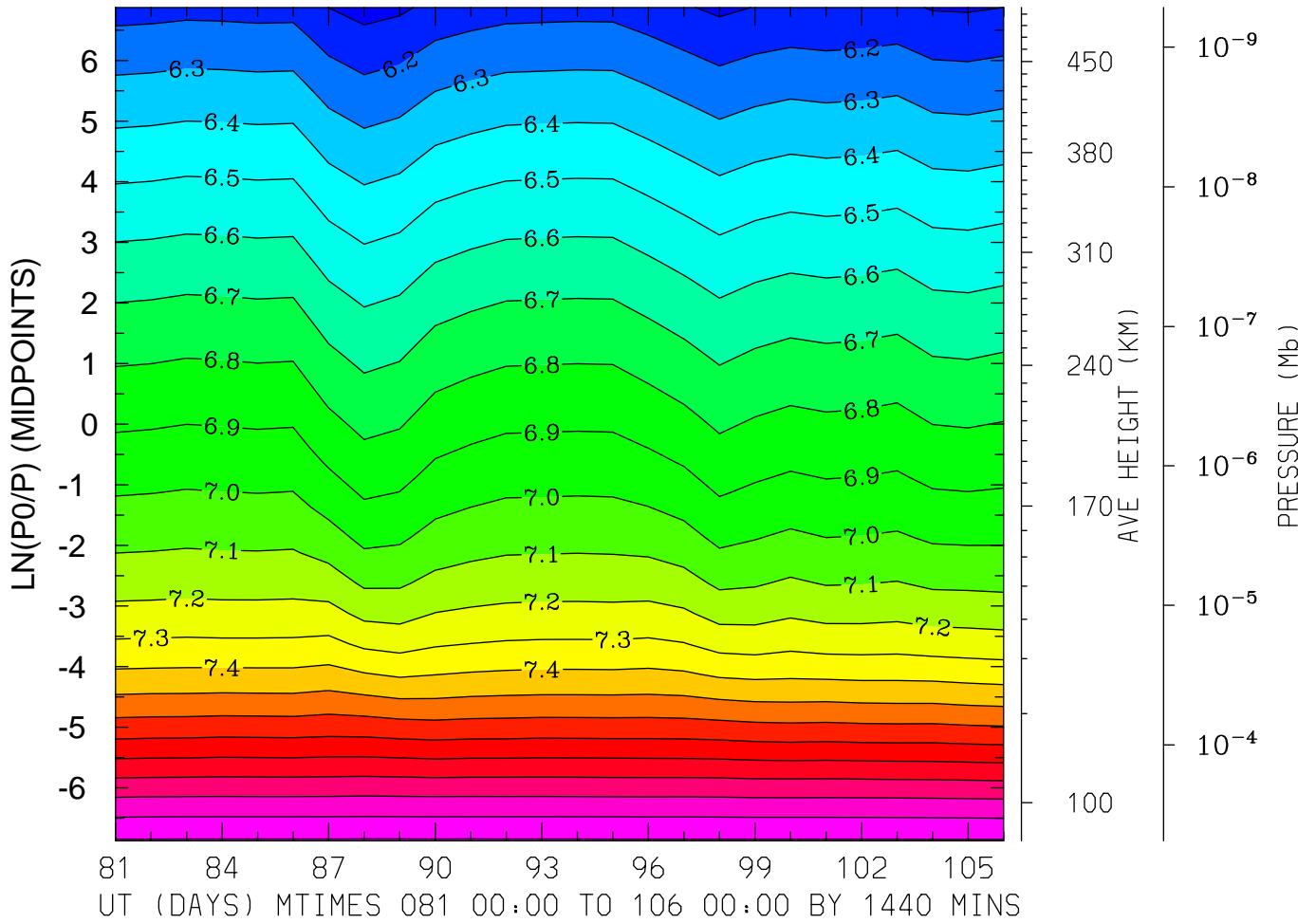
MIN,MAX= 6.0269E+00 8.1927E+00 INTERVAL= 1.0000E-01
FIRST: tiegcm2.0_res2.5_whi2008_heelis_gpi_prim_001.nc
LAST: tiegcm2.0_res2.5_whi2008_heelis_gpi_prim_003.nc

LOG10 HELIUM (HE) (CM3)
LAT= 38.75 LOCAL TIME=12.00



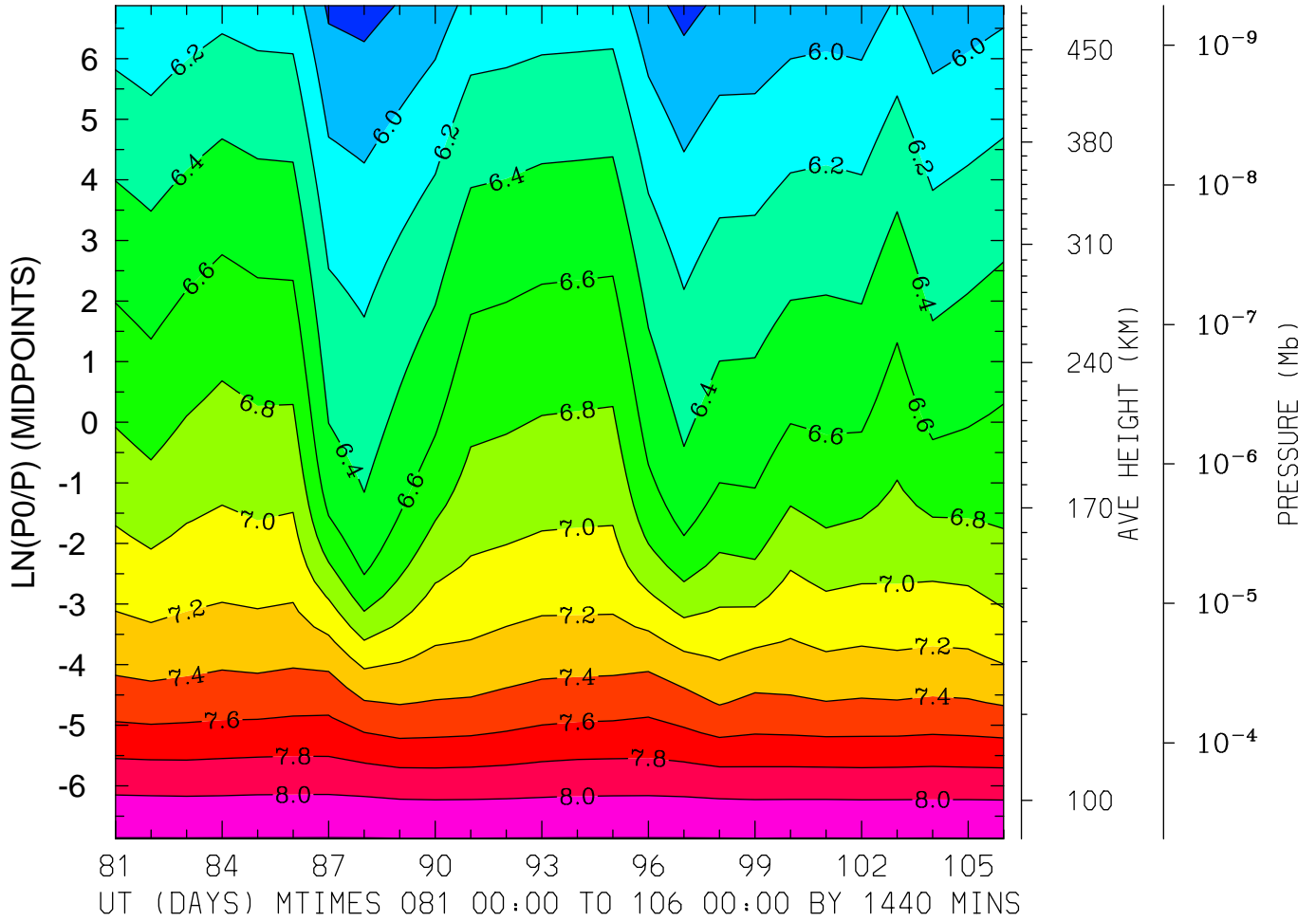
MIN,MAX= 5.9471E+00 8.2207E+00 INTERVAL= 1.0000E-01
FIRST: tiegcm2.0_res2.5_whi2008_heelis_gpi_prim_001.nc
LAST: tiegcm2.0_res2.5_whi2008_heelis_gpi_prim_003.nc

LOG10 HELIUM (HE) (CM3)
LAT= 38.75 (ZONAL MEANS)



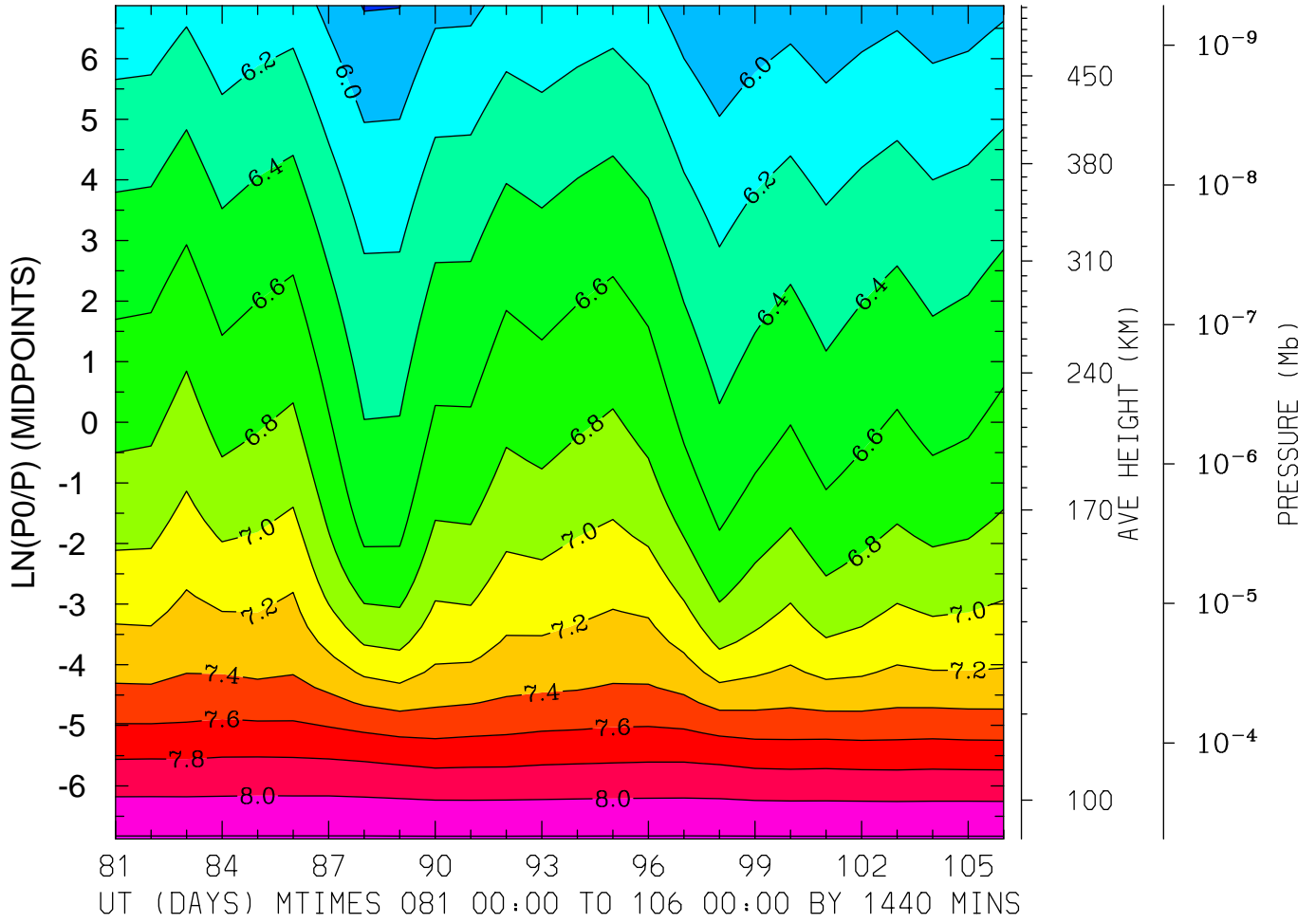
MIN,MAX= 6.0627E+00 8.2081E+00 INTERVAL= 1.0000E-01
FIRST: tiegcm2.0_res2.5_whi2008_heelis_gpi_prim_001.nc
LAST: tiegcm2.0_res2.5_whi2008_heelis_gpi_prim_003.nc

LOG10 HELIUM (HE) (CM3)
LAT= 58.75 LOCAL TIME= 0.00



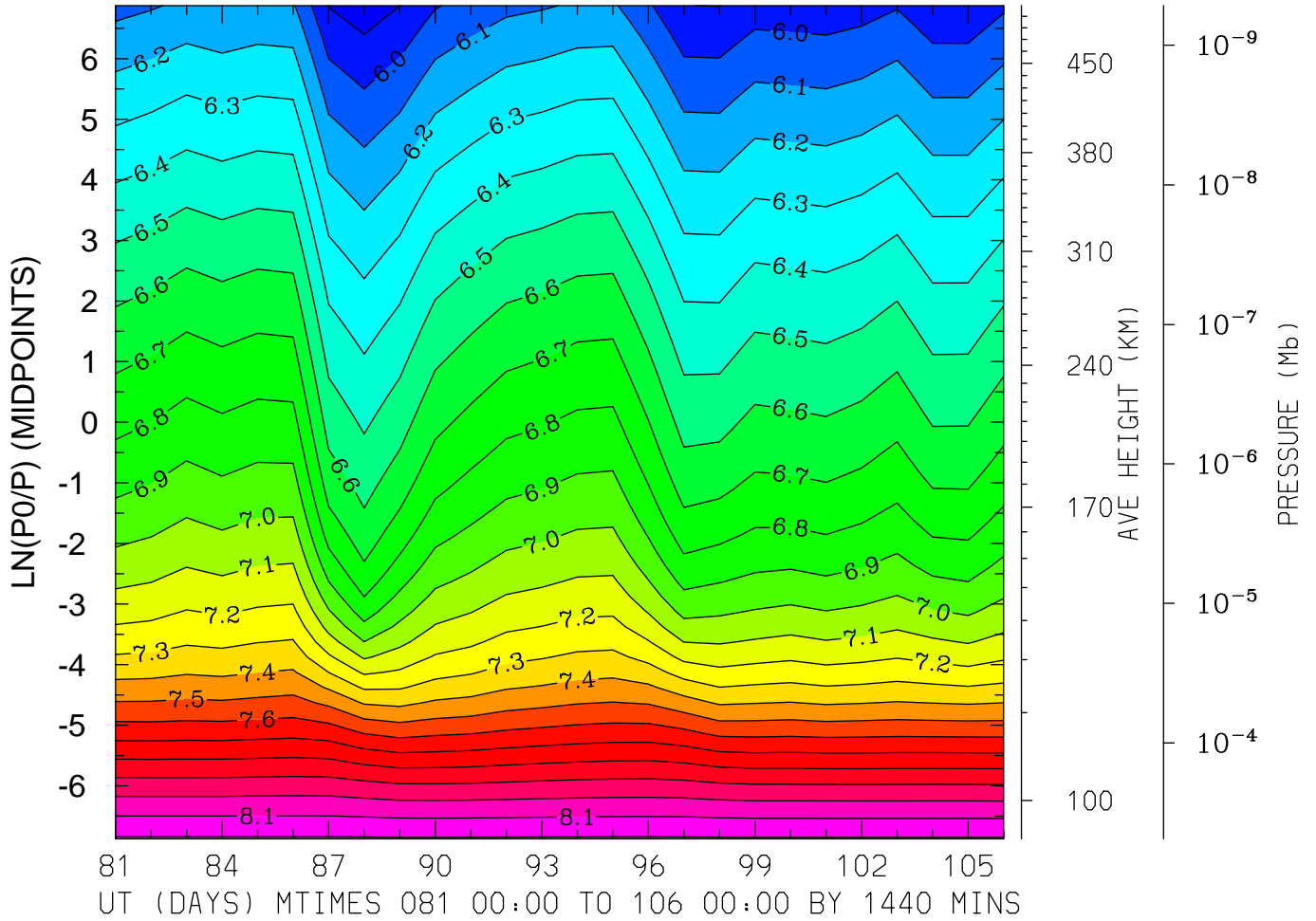
MIN,MAX= 5.7333E+00 8.2053E+00 INTERVAL= 2.0000E-01
FIRST: tiegcm2.0_res2.5_whi2008_heelis_gpi_prim_001.nc
LAST: tiegcm2.0_res2.5_whi2008_heelis_gpi_prim_003.nc

LOG10 HELIUM (HE) (CM3)
LAT= 58.75 LOCAL TIME=12.00



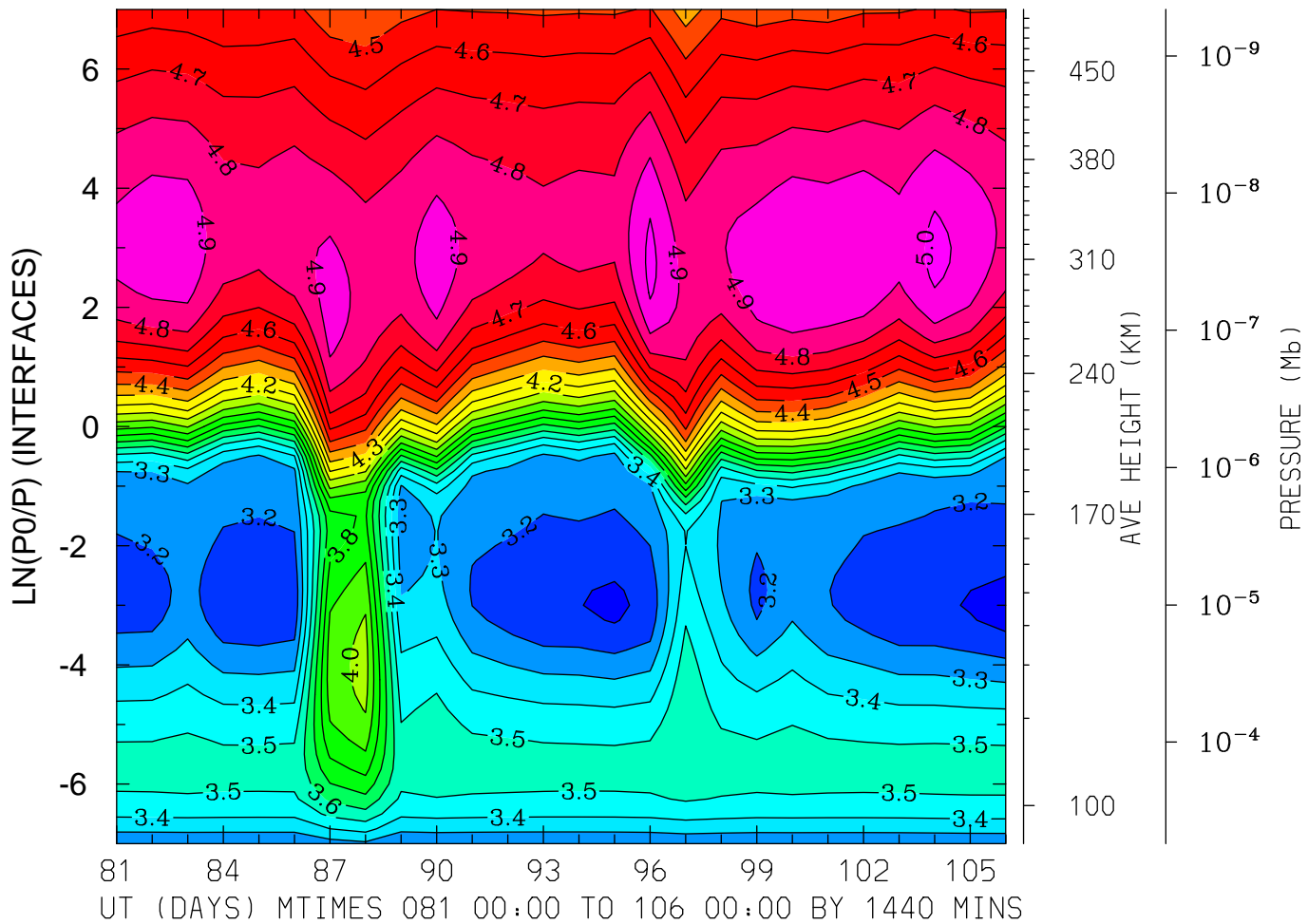
MIN,MAX= 5.7891E+00 8.2160E+00 INTERVAL= 2.0000E-01
FIRST: tiegcm2.0_res2.5_whi2008_heelis_gpi_prim_001.nc
LAST: tiegcm2.0_res2.5_whi2008_heelis_gpi_prim_003.nc

LOG10 HELIUM (HE) (CM3)
LAT= 58.75 (ZONAL MEANS)



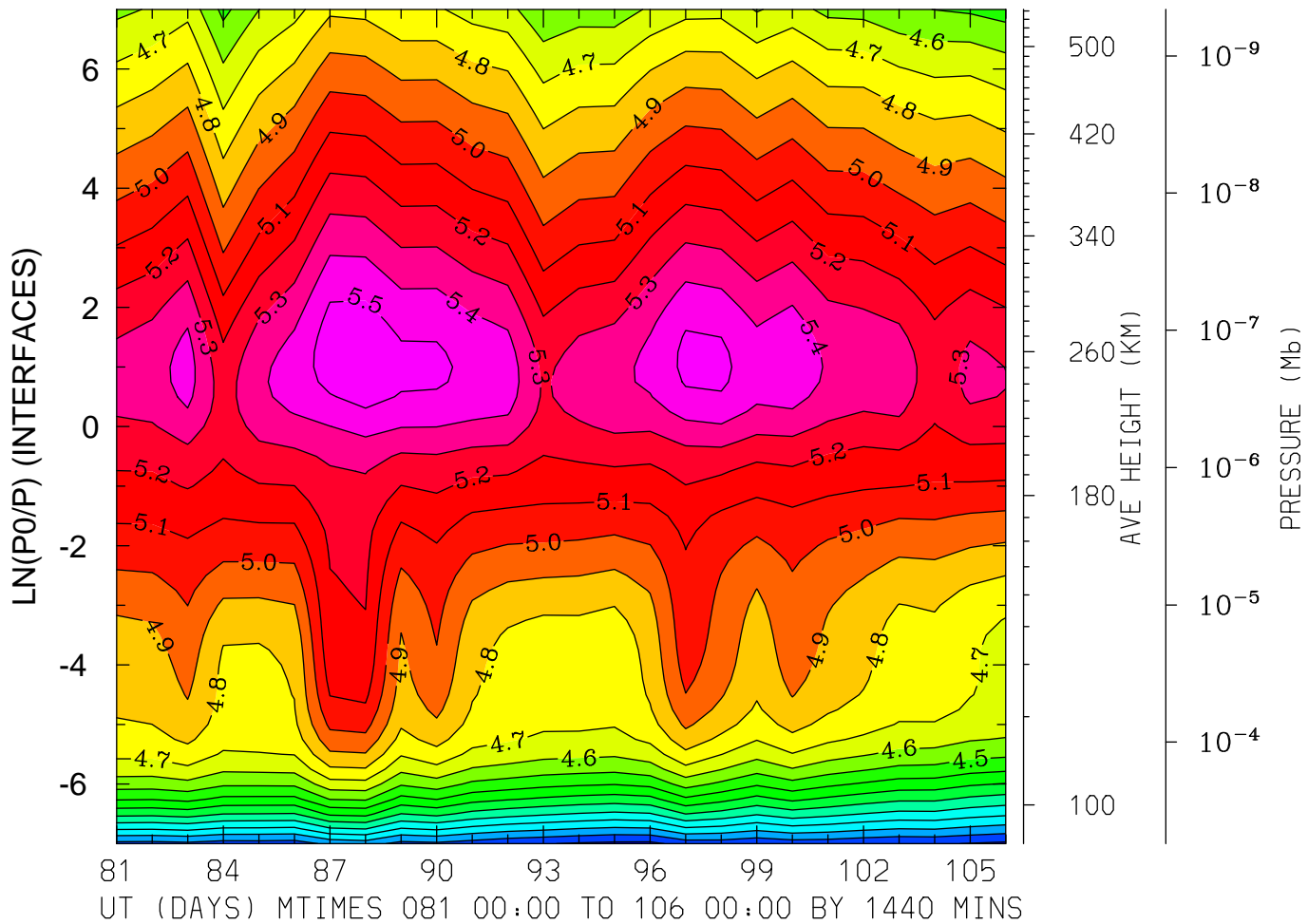
MIN,MAX= 5.8431E+00 8.2102E+00 INTERVAL= 1.0000E-01
FIRST: tiegcm2.0_res2.5_whi2008_heelis_gpi_prim_001.nc
LAST: tiegcm2.0_res2.5_whi2008_heelis_gpi_prim_003.nc

LOG10 ELECTRON DENSITY (CM3)
LAT=-61.25 LOCAL TIME= 0.00



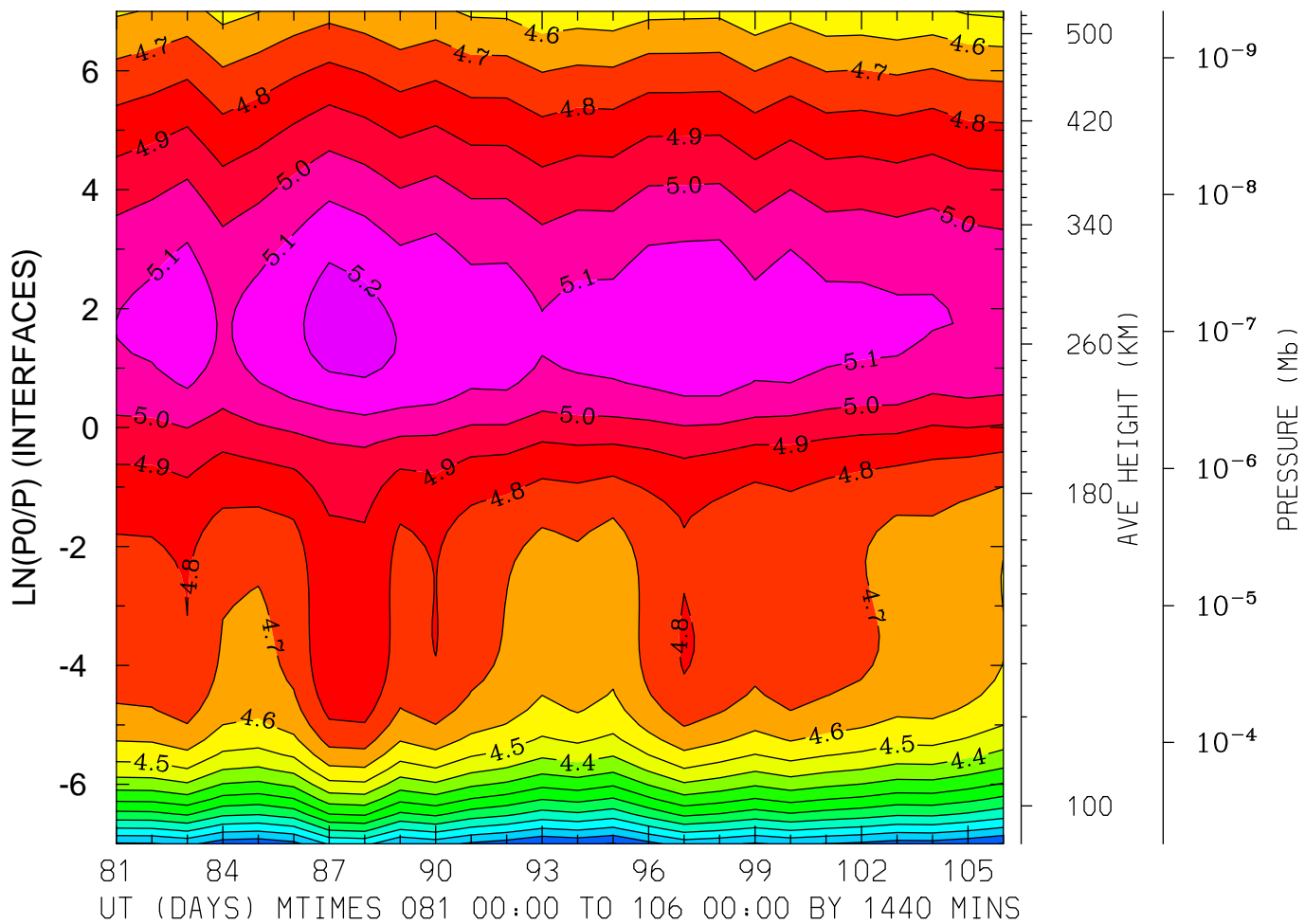
MIN,MAX= 3.0593E+00 5.0297E+00 INTERVAL= 1.0000E-01
FIRST: tiegcm2.0_res2.5_whi2008_heelis_gpi_prim_001.nc
LAST: tiegcm2.0_res2.5_whi2008_heelis_gpi_prim_003.nc

LOG10 ELECTRON DENSITY (CM3)
LAT=-61.25 LOCAL TIME=12.00



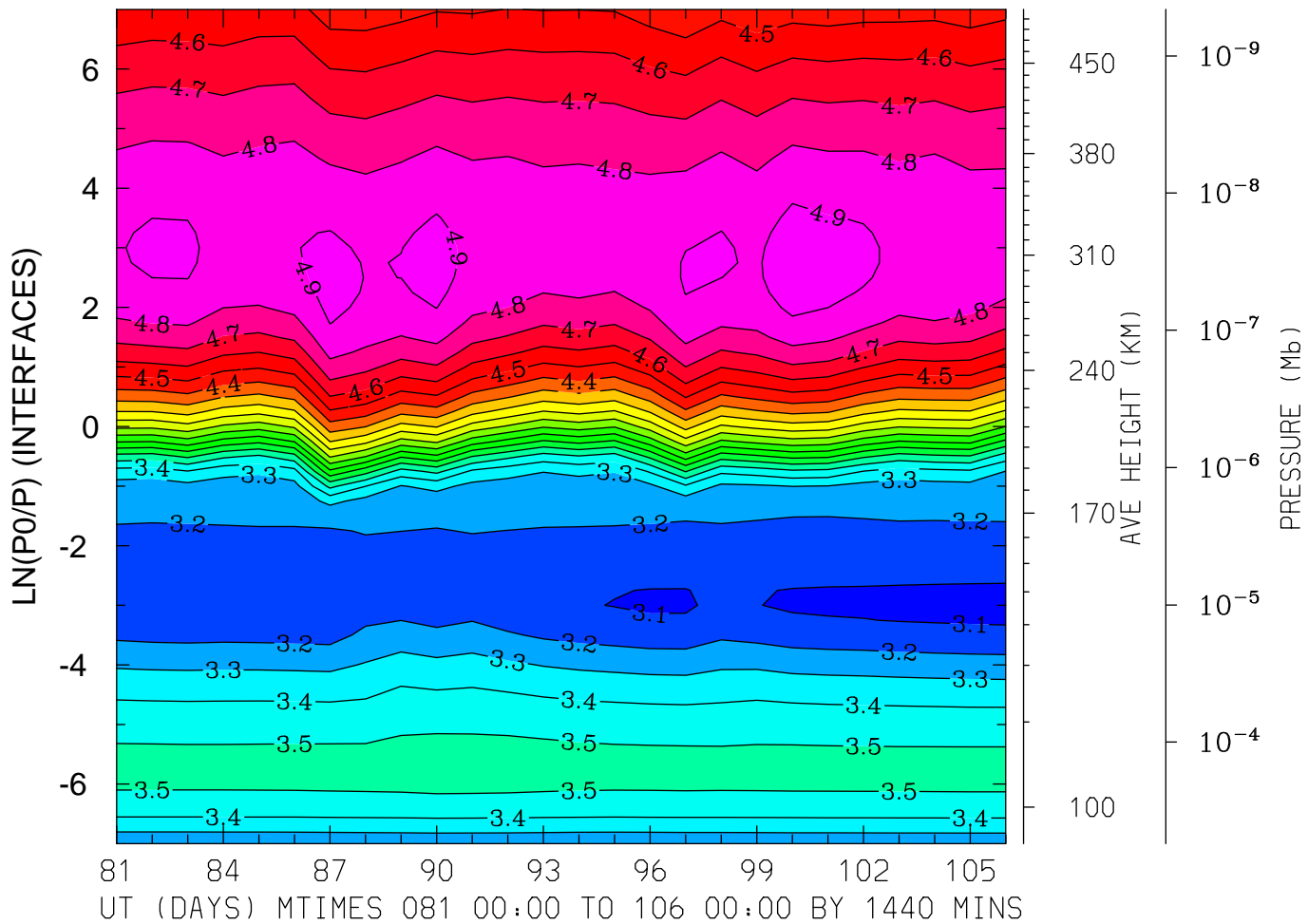
MIN,MAX= 3.6734E+00 5.5735E+00 INTERVAL= 1.0000E-01
FIRST: tiegcm2.0_res2.5_whi2008_heelis_gpi_prim_001.nc
LAST: tiegcm2.0_res2.5_whi2008_heelis_gpi_prim_003.nc

LOG10 ELECTRON DENSITY (CM3)
LAT=-61.25 (ZONAL MEANS)



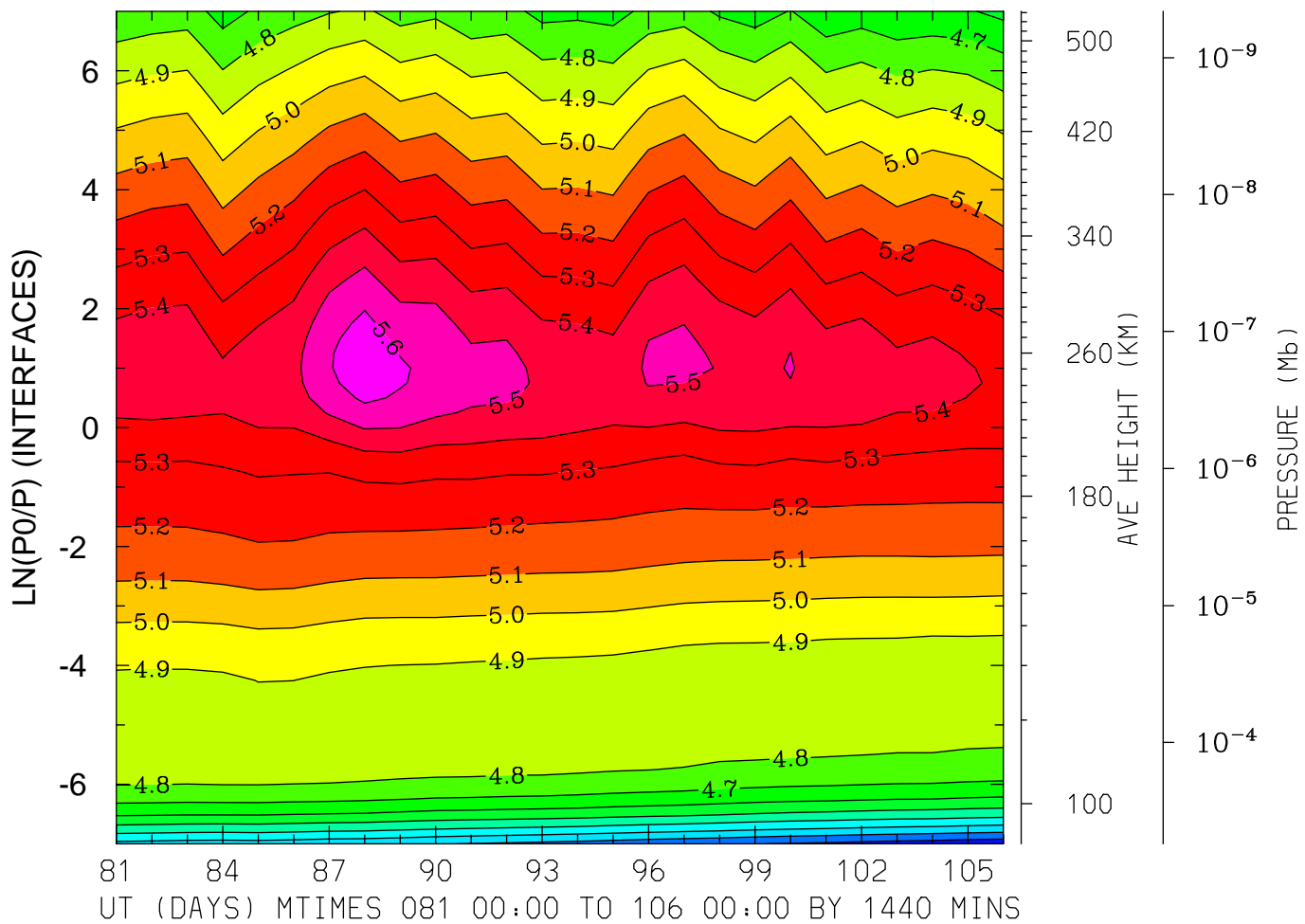
MIN,MAX= 3.5931E+00 5.2447E+00 INTERVAL= 1.0000E-01
FIRST: tiegcm2.0_res2.5_whi2008_heelis_gpi_prim_001.nc
LAST: tiegcm2.0_res2.5_whi2008_heelis_gpi_prim_003.nc

LOG10 ELECTRON DENSITY (CM3)
LAT=-41.25 LOCAL TIME= 0.00



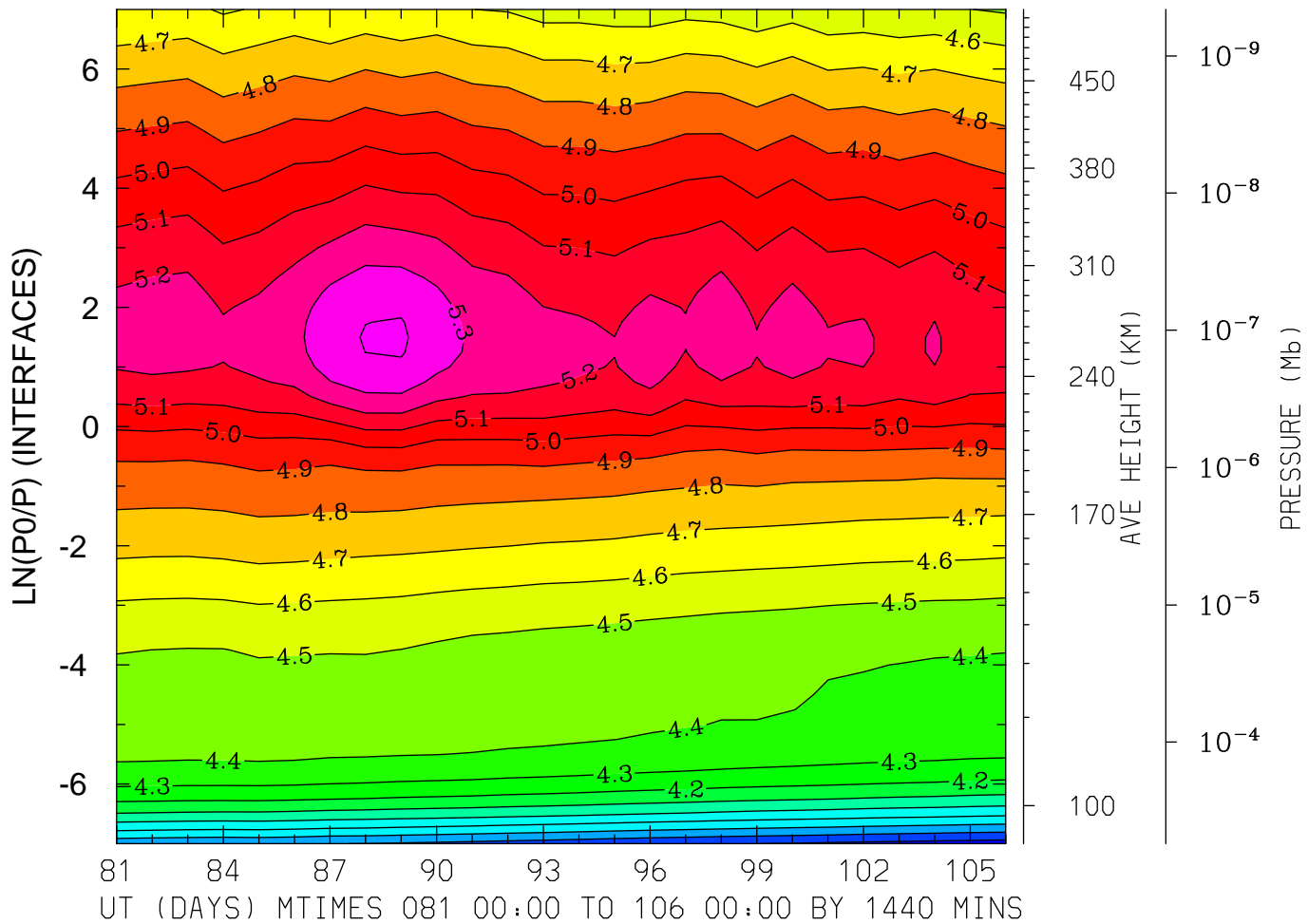
MIN,MAX= 3.0750E+00 4.9511E+00 INTERVAL= 1.0000E-01
FIRST: tiegcm2.0_res2.5_whi2008_heelis_gpi_prim_001.nc
LAST: tiegcm2.0_res2.5_whi2008_heelis_gpi_prim_003.nc

LOG10 ELECTRON DENSITY (CM3)
LAT=-41.25 LOCAL TIME=12.00



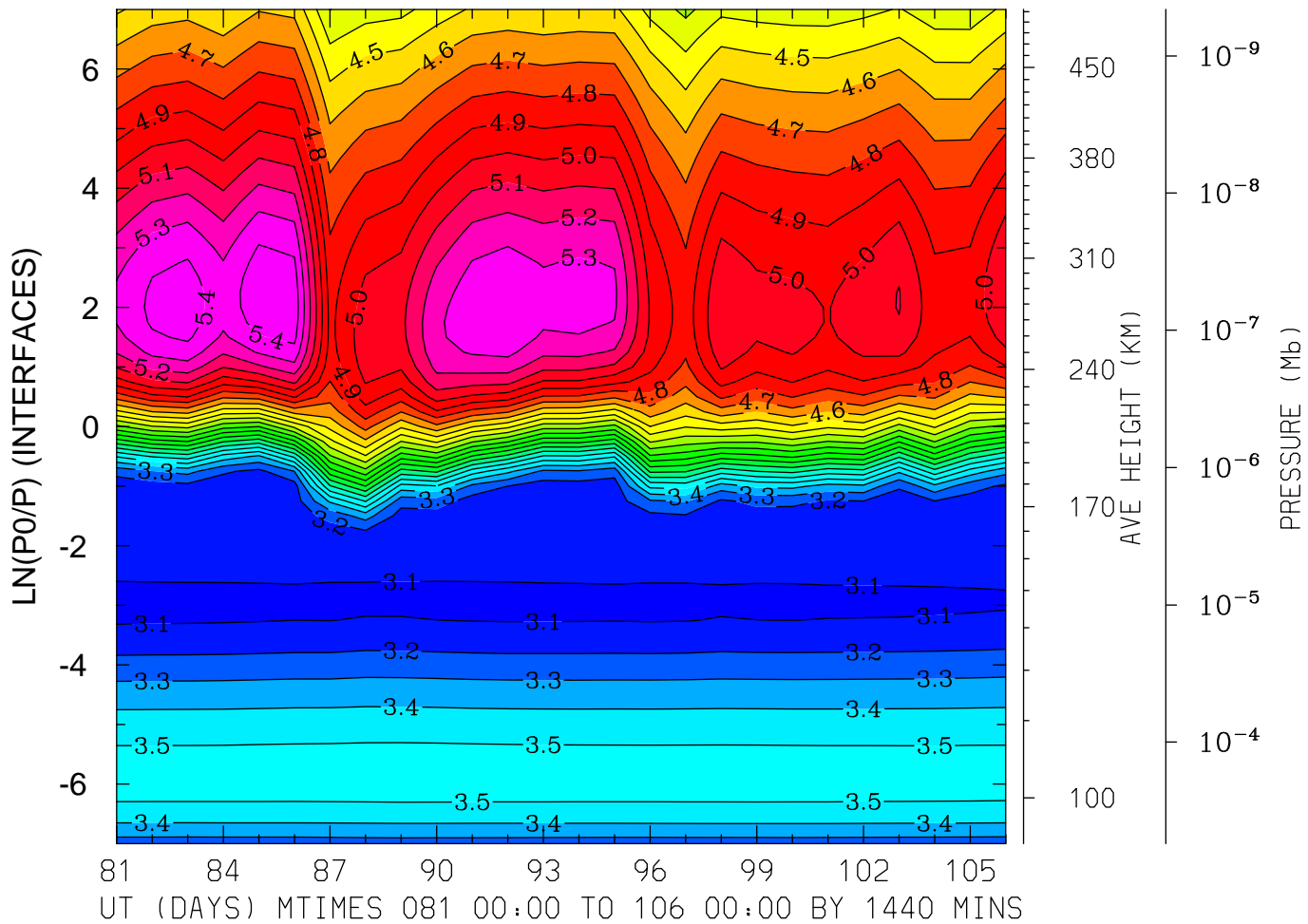
MIN,MAX= 4.0288E+00 5.6607E+00 INTERVAL= 1.0000E-01
FIRST: tiegcm2.0_res2.5_whi2008_heelis_gpi_prim_001.nc
LAST: tiegcm2.0_res2.5_whi2008_heelis_gpi_prim_003.nc

LOG10 ELECTRON DENSITY (CM3)
LAT=-41.25 (ZONAL MEANS)



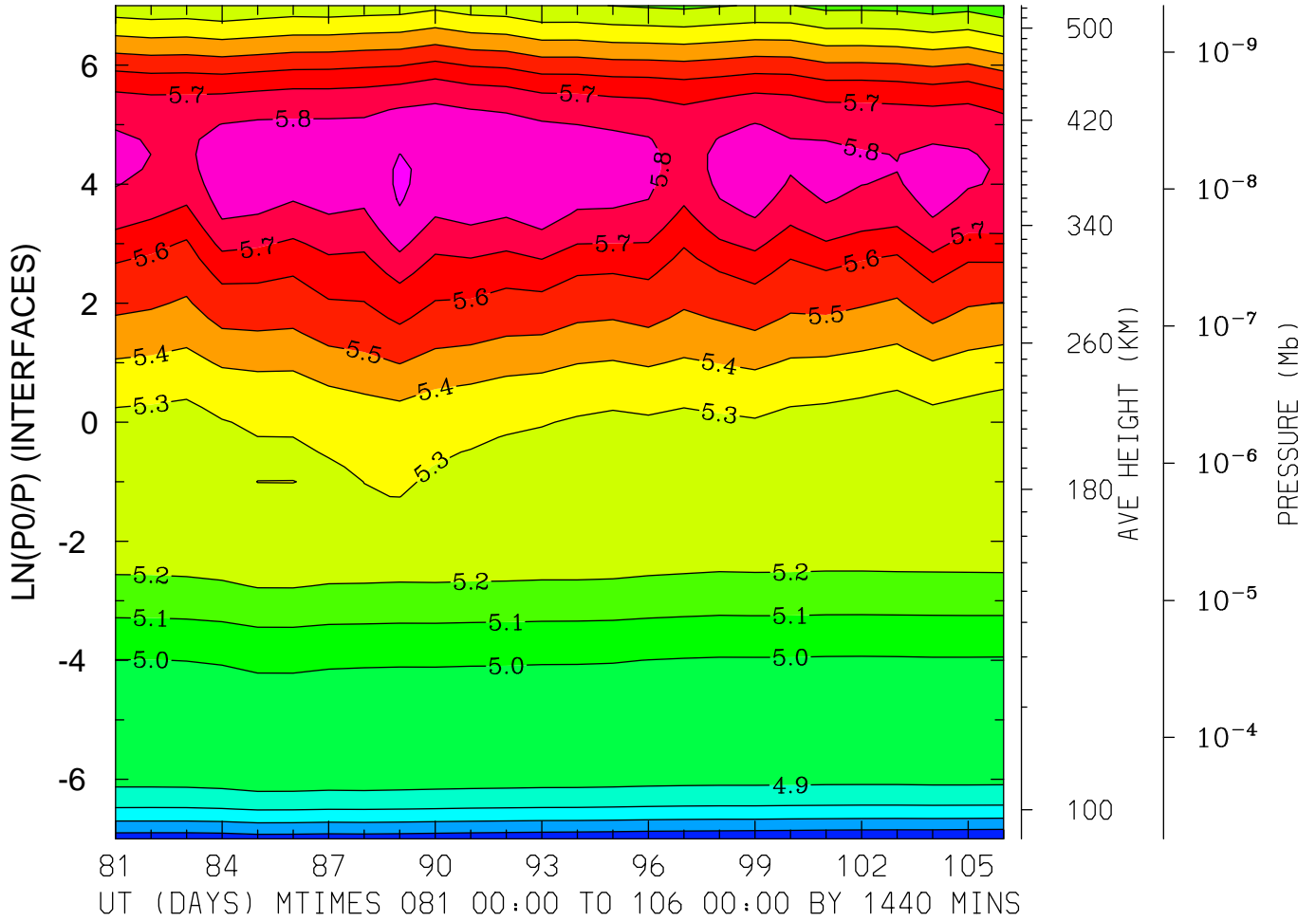
MIN,MAX= 3.5513E+00 5.4131E+00 INTERVAL= 1.0000E-01
FIRST: tiegcm2.0_res2.5_whi2008_heelis_gpi_prim_001.nc
LAST: tiegcm2.0_res2.5_whi2008_heelis_gpi_prim_003.nc

LOG10 ELECTRON DENSITY (CM3)
LAT= -1.25 LOCAL TIME= 0.00



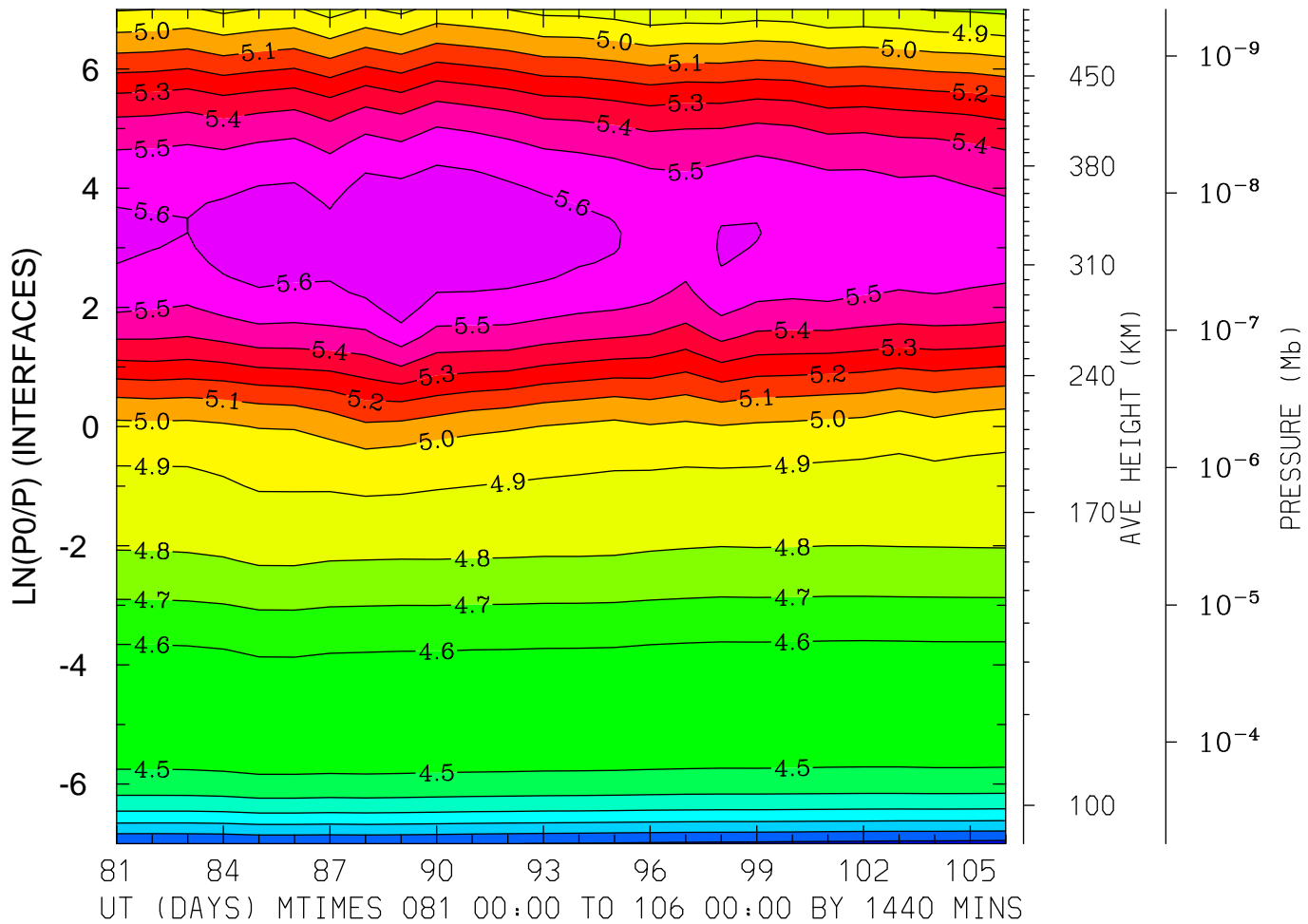
MIN,MAX= 3.0759E+00 5.4677E+00 INTERVAL= 1.0000E-01
FIRST: tiegcm2.0_res2.5_whi2008_heelis_gpi_prim_001.nc
LAST: tiegcm2.0_res2.5_whi2008_heelis_gpi_prim_003.nc

LOG10 ELECTRON DENSITY (CM3)
LAT= -1.25 LOCAL TIME=12.00



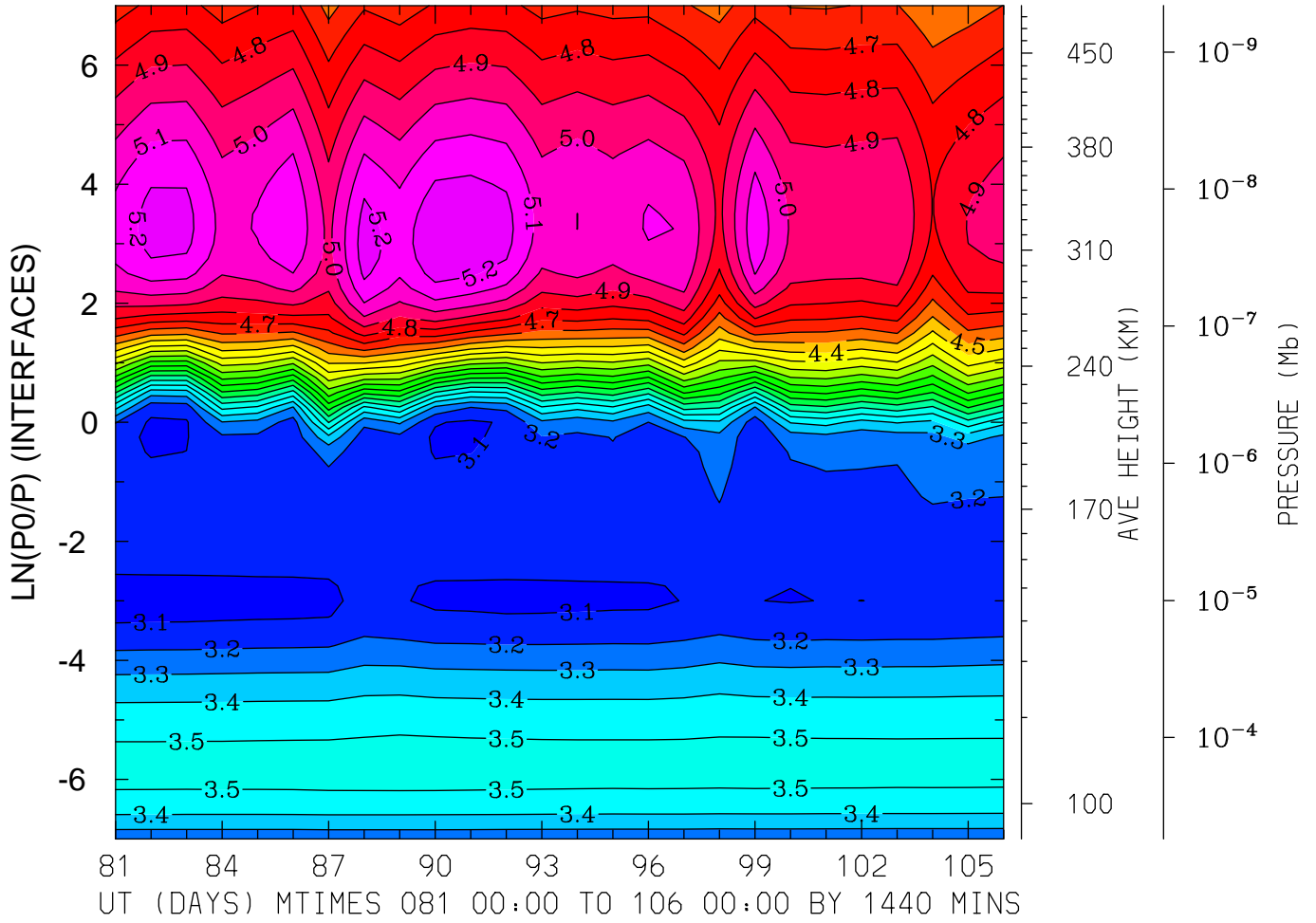
MIN,MAX= 4.5093E+00 5.9154E+00 INTERVAL= 1.0000E-01
FIRST: tiegcm2.0_res2.5_whi2008_heelis_gpi_prim_001.nc
LAST: tiegcm2.0_res2.5_whi2008_heelis_gpi_prim_003.nc

LOG10 ELECTRON DENSITY (CM3)
LAT= -1.25 (ZONAL MEANS)



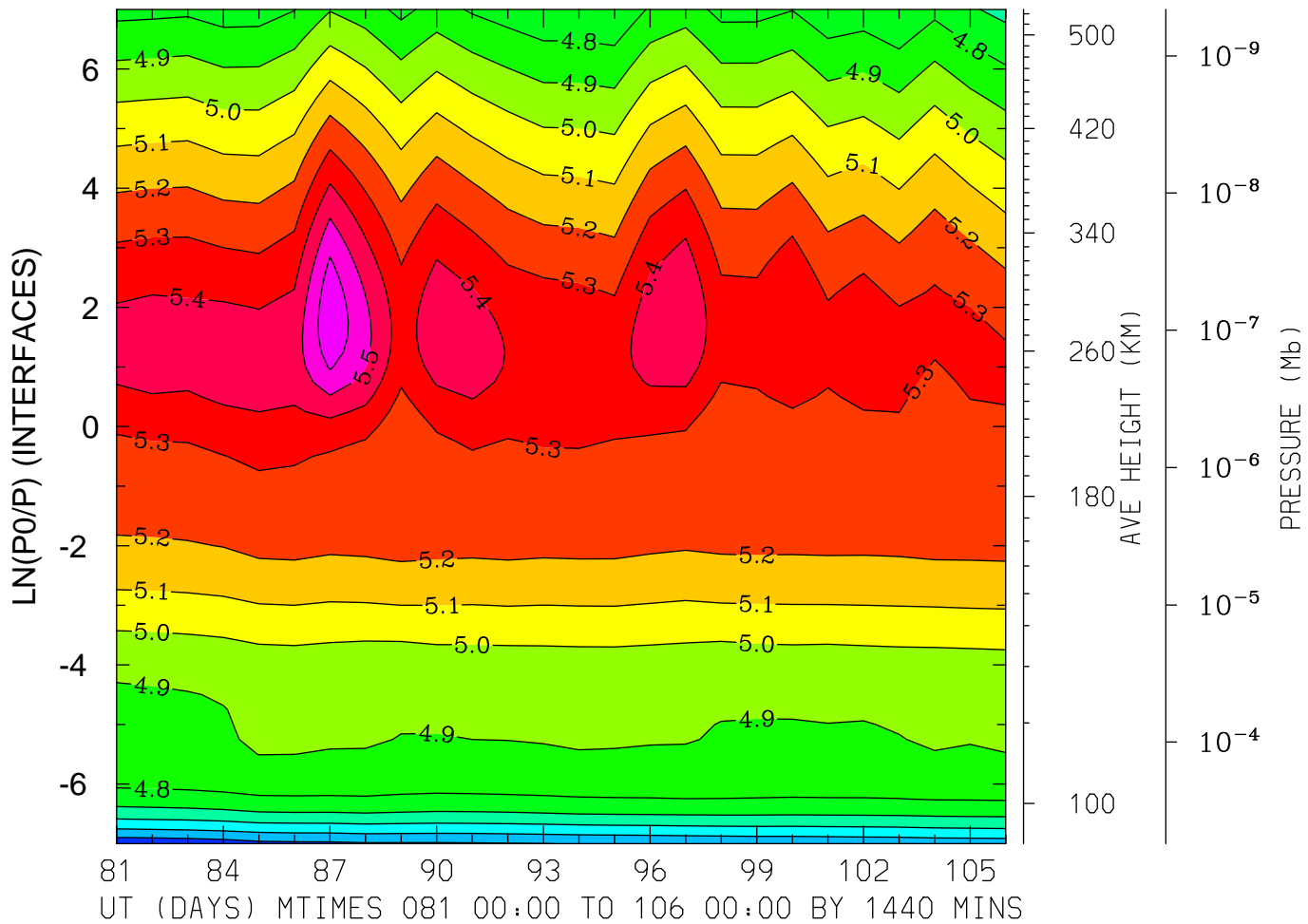
MIN,MAX= 3.9663E+00 5.7014E+00 INTERVAL= 1.0000E-01
FIRST: tiegcm2.0_res2.5_whi2008_heelis_gpi_prim_001.nc
LAST: tiegcm2.0_res2.5_whi2008_heelis_gpi_prim_003.nc

LOG10 ELECTRON DENSITY (CM3)
LAT= 38.75 LOCAL TIME= 0.00



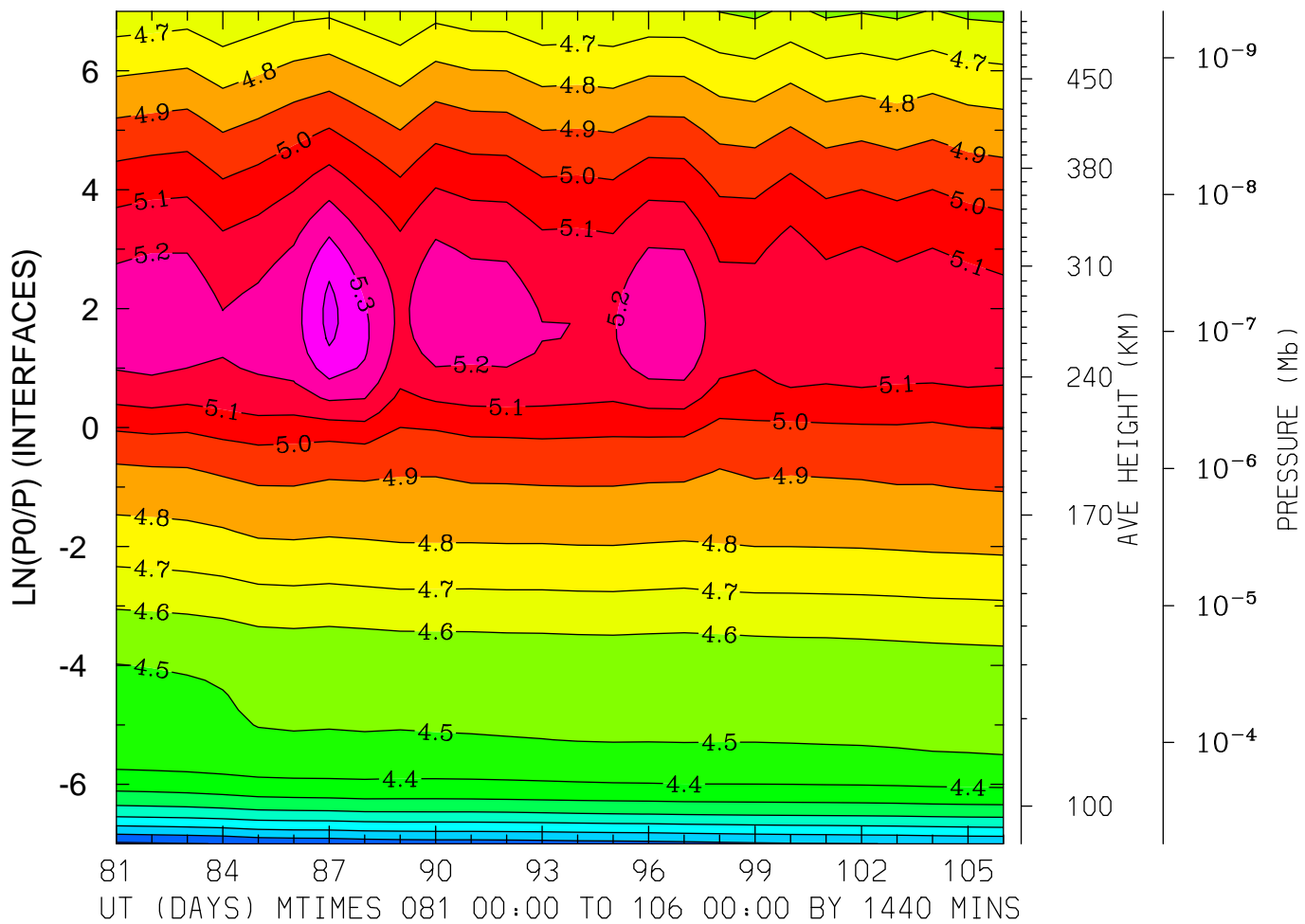
MIN,MAX= 3.0659E+00 5.2826E+00 INTERVAL= 1.0000E-01
FIRST: tiegcm2.0_res2.5_whi2008_heelis_gpi_prim_001.nc
LAST: tiegcm2.0_res2.5_whi2008_heelis_gpi_prim_003.nc

LOG10 ELECTRON DENSITY (CM3)
LAT= 38.75 LOCAL TIME=12.00



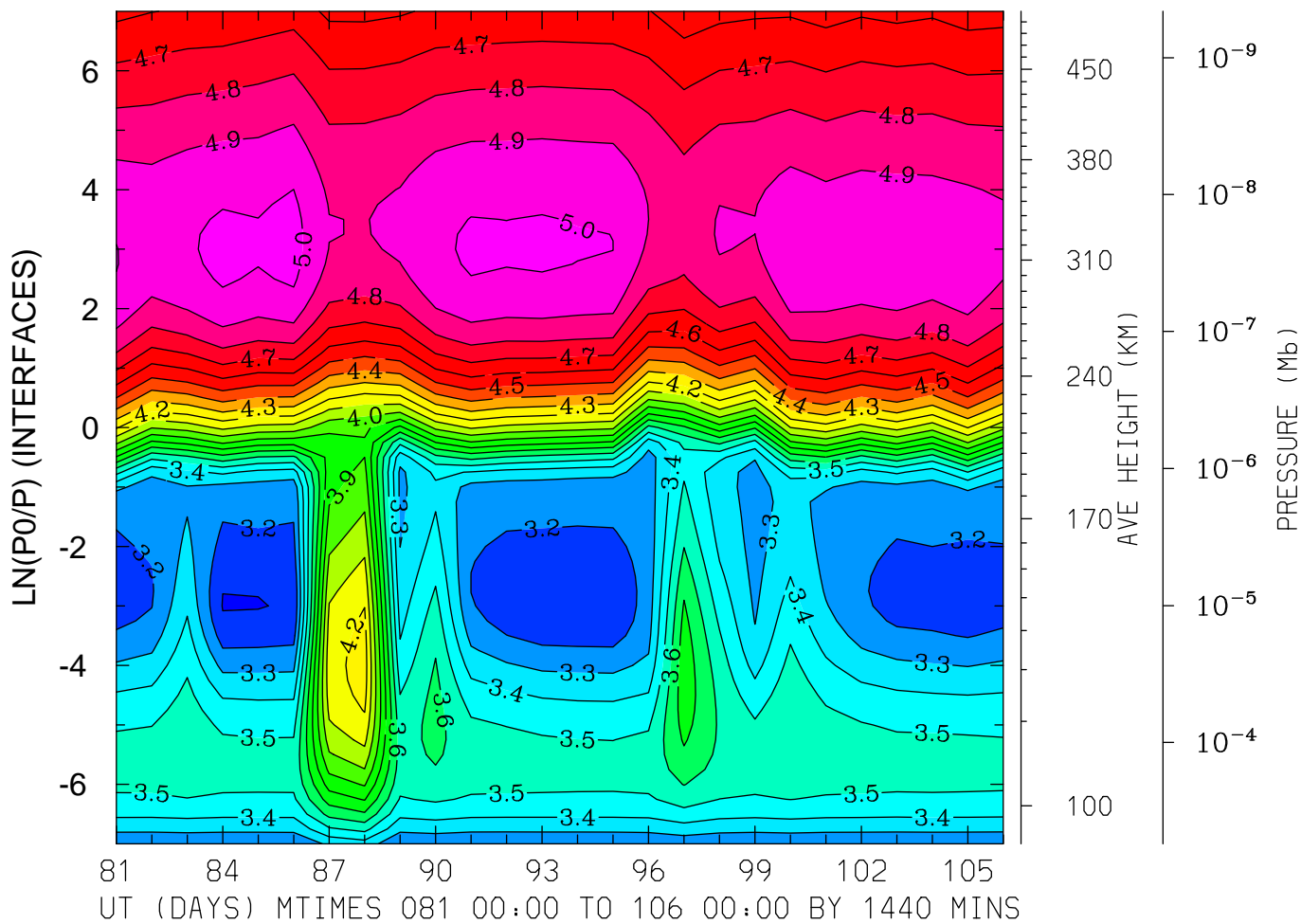
MIN,MAX= 4.3253E+00 5.6793E+00 INTERVAL= 1.0000E-01
FIRST: tiegcm2.0_res2.5_whi2008_heelis_gpi_prim_001.nc
LAST: tiegcm2.0_res2.5_whi2008_heelis_gpi_prim_003.nc

LOG10 ELECTRON DENSITY (CM3)
LAT= 38.75 (ZONAL MEANS)



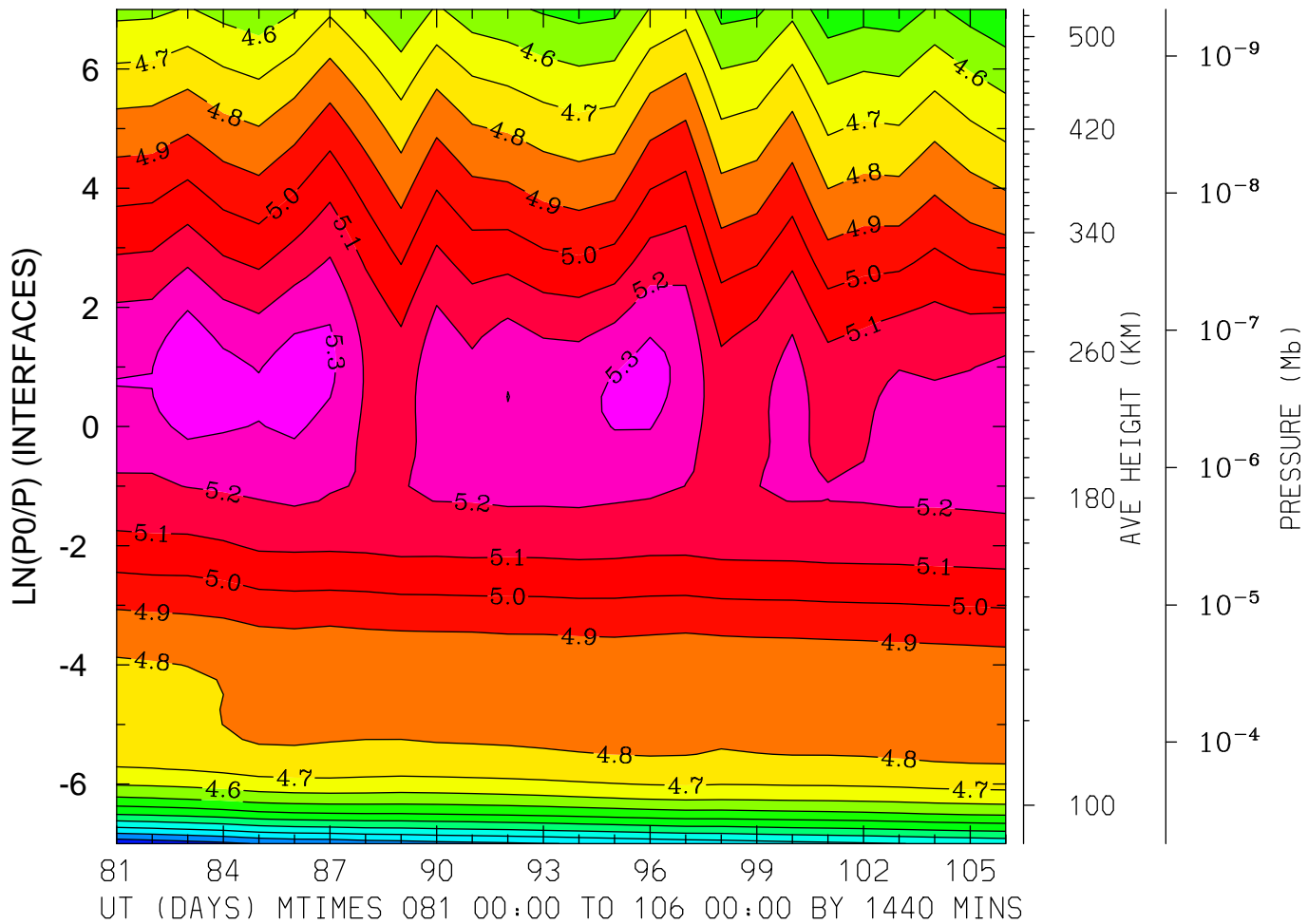
MIN,MAX= 3.7814E+00 5.4291E+00 INTERVAL= 1.0000E-01
FIRST: tiegcm2.0_res2.5_whi2008_heelis_gpi_prim_001.nc
LAST: tiegcm2.0_res2.5_whi2008_heelis_gpi_prim_003.nc

LOG10 ELECTRON DENSITY (CM3)
LAT= 58.75 LOCAL TIME= 0.00



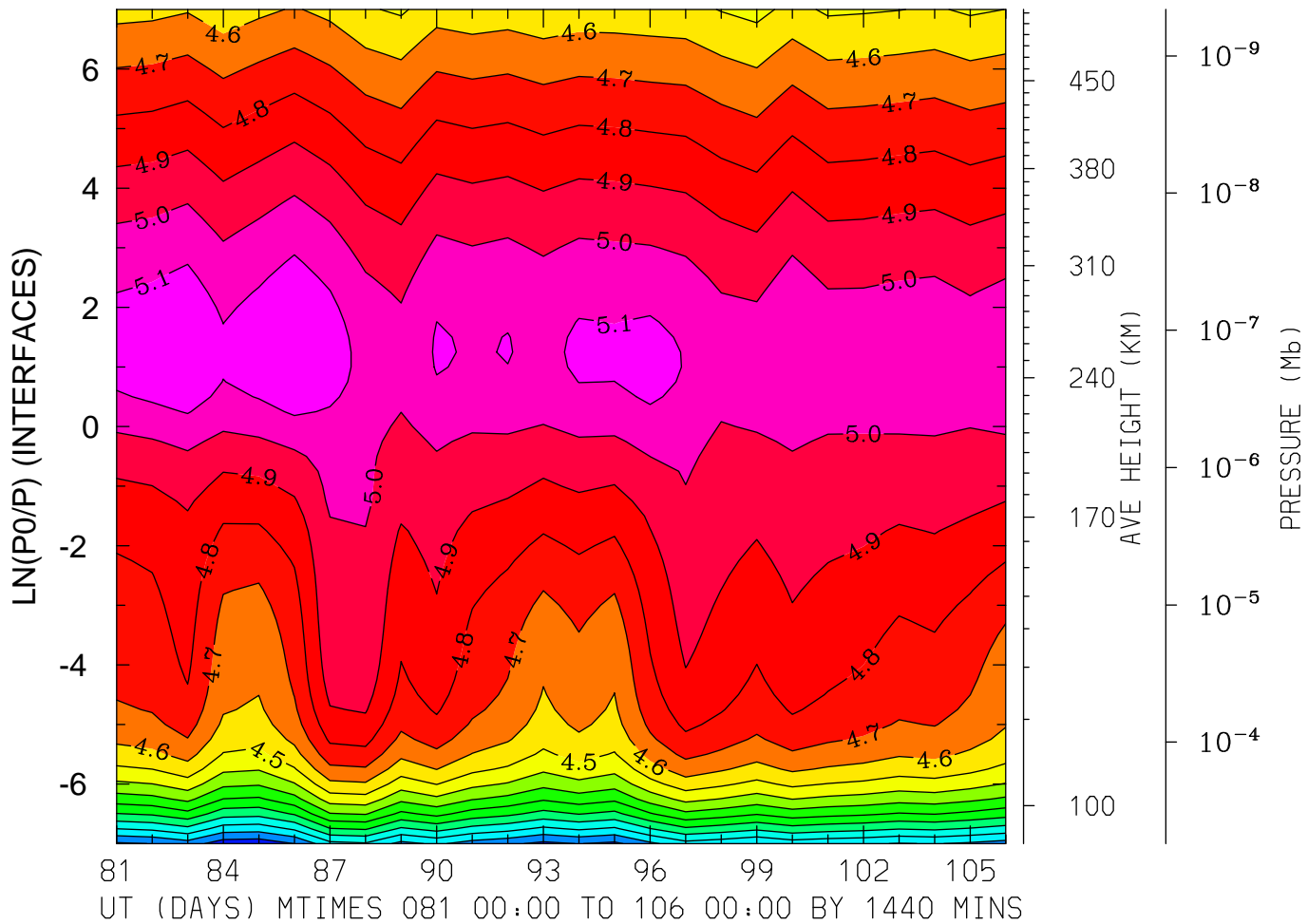
MIN,MAX= 3.0945E+00 5.0351E+00 INTERVAL= 1.0000E-01
FIRST: tiegcm2.0_res2.5_whi2008_heelis_gpi_prim_001.nc
LAST: tiegcm2.0_res2.5_whi2008_heelis_gpi_prim_003.nc

LOG10 ELECTRON DENSITY (CM3)
LAT= 58.75 LOCAL TIME=12.00



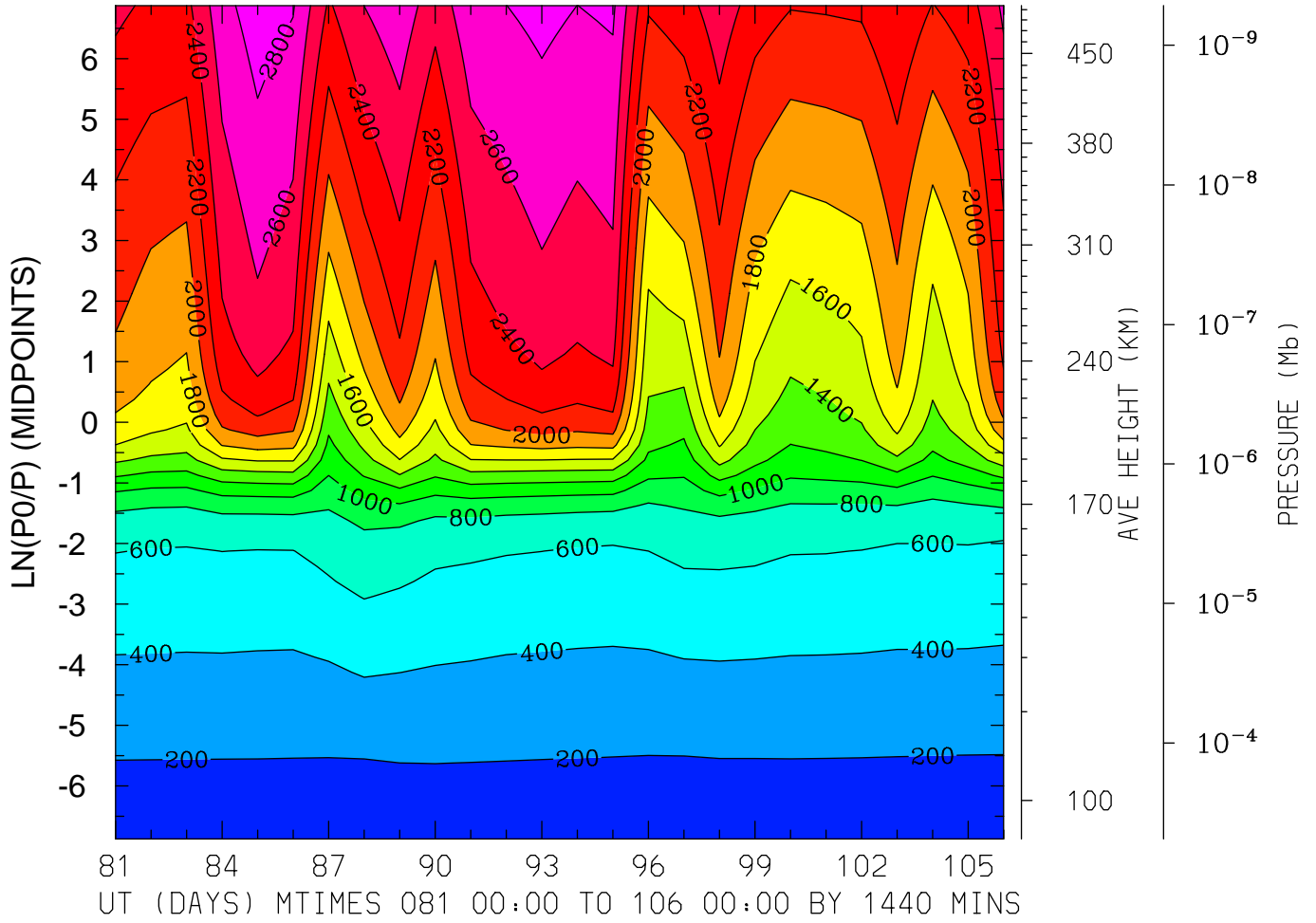
MIN,MAX= 3.8218E+00 5.3919E+00 INTERVAL= 1.0000E-01
FIRST: tiegcm2.0_res2.5_whi2008_heelis_gpi_prim_001.nc
LAST: tiegcm2.0_res2.5_whi2008_heelis_gpi_prim_003.nc

LOG10 ELECTRON DENSITY (CM³)
LAT= 58.75 (ZONAL MEANS)



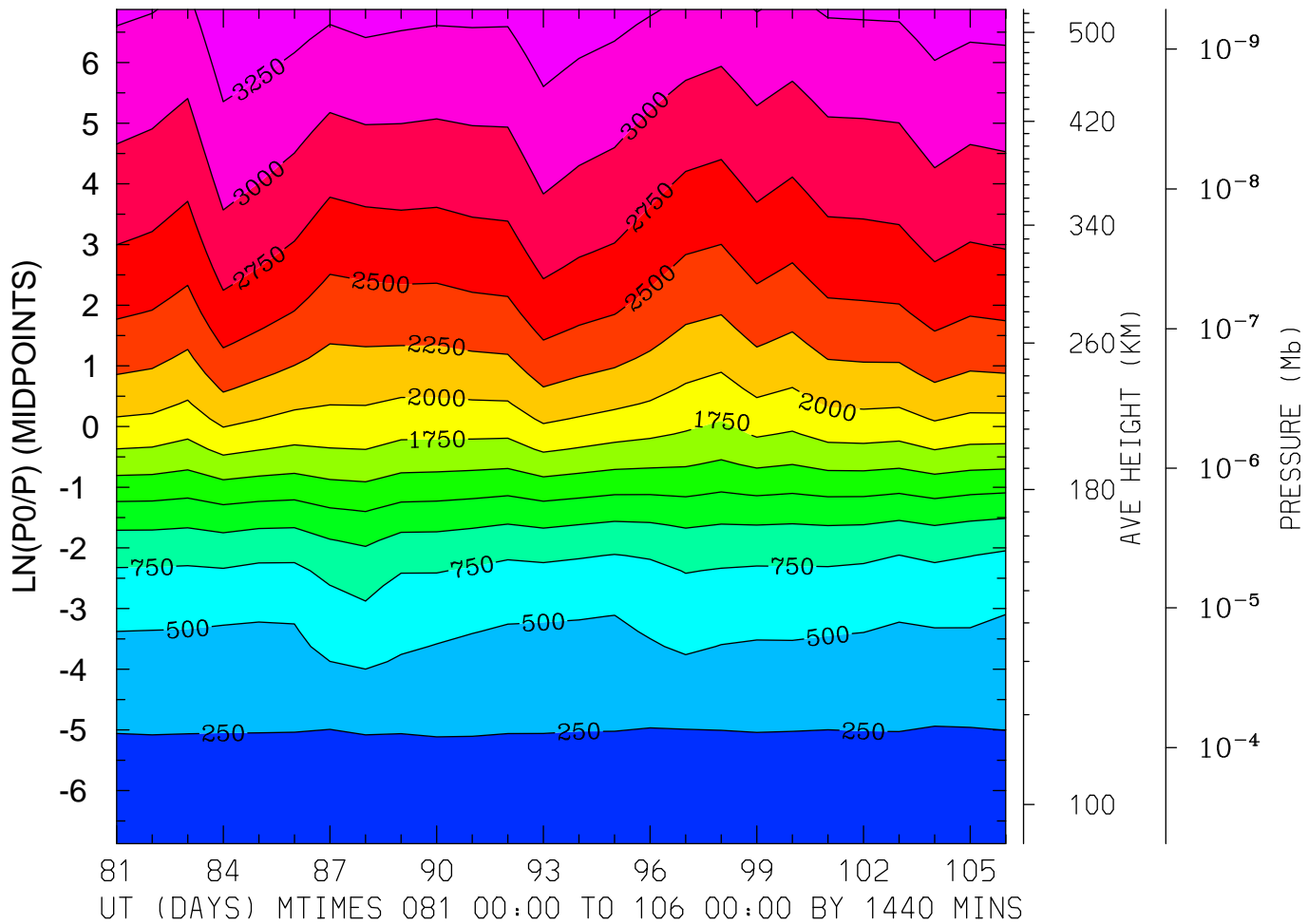
MIN,MAX= 3.6334E+00 5.1917E+00 INTERVAL= 1.0000E-01
FIRST: tiegcm2.0_res2.5_whi2008_heelis_gpi_prim_001.nc
LAST: tiegcm2.0_res2.5_whi2008_heelis_gpi_prim_003.nc

ELECTRON TEMPERATURE (DEG K)
LAT=-61.25 LOCAL TIME= 0.00



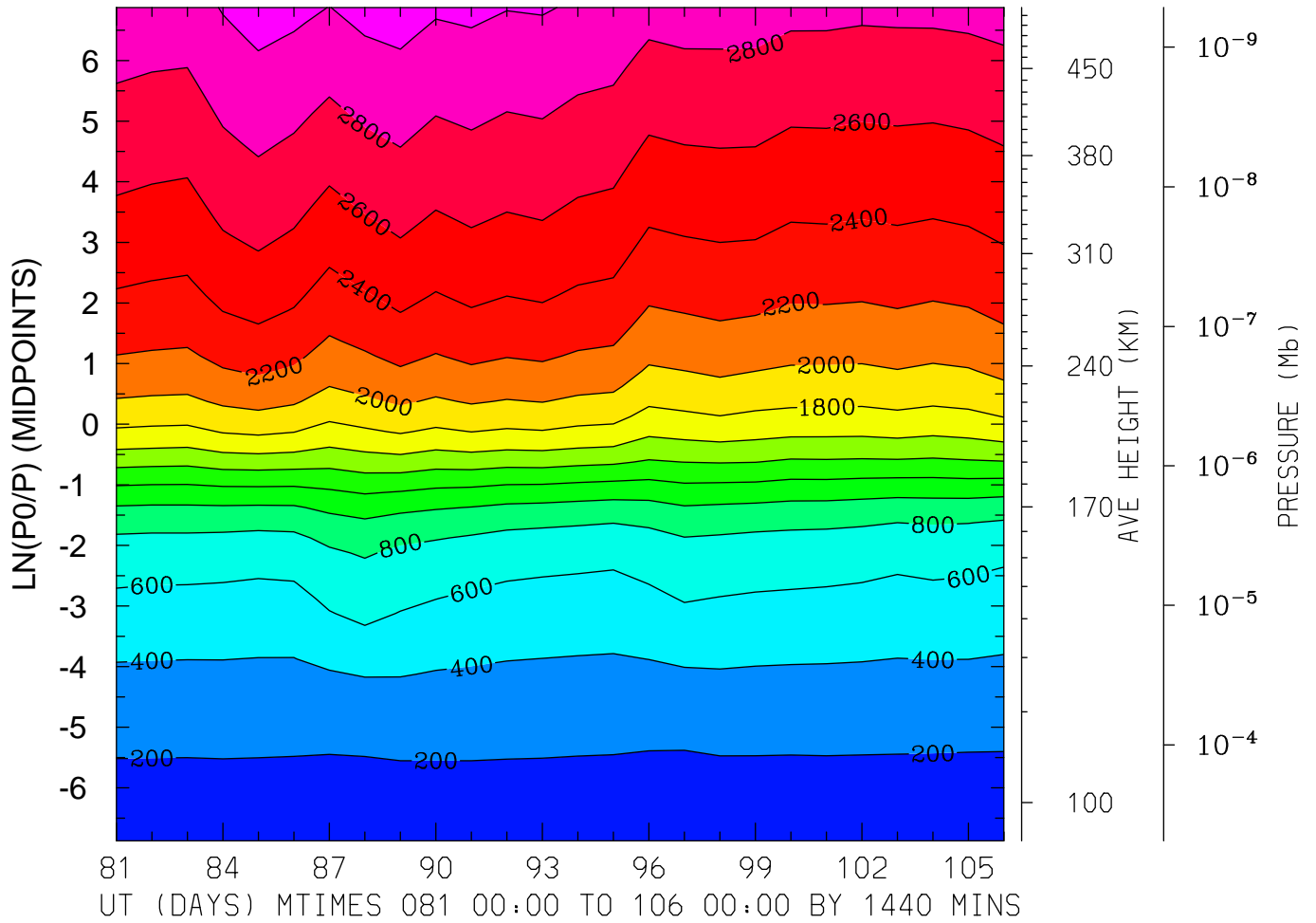
MIN,MAX= 1.6491E+02 2.9053E+03 INTERVAL= 2.0000E+02
FIRST: tiegcm2.0_res2.5_whi2008_heelis_gpi_prim_001.nc
LAST: tiegcm2.0_res2.5_whi2008_heelis_gpi_prim_003.nc

ELECTRON TEMPERATURE (DEG K)
LAT=-61.25 LOCAL TIME=12.00



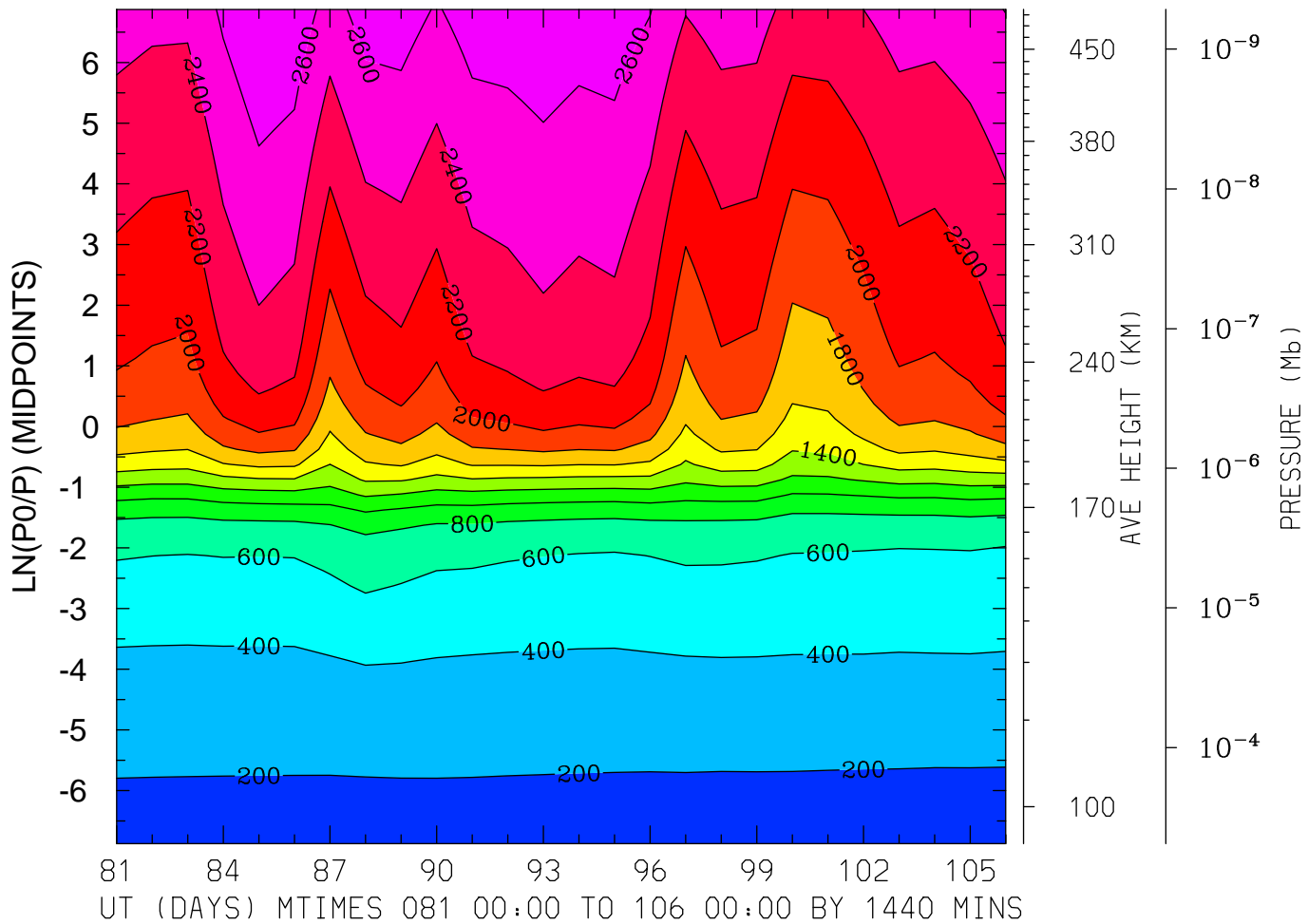
MIN,MAX= 1.6299E+02 3.4432E+03 INTERVAL= 2.5000E+02
FIRST: tiegcm2.0_res2.5_whi2008_heelis_gpi_prim_001.nc
LAST: tiegcm2.0_res2.5_whi2008_heelis_gpi_prim_003.nc

ELECTRON TEMPERATURE (DEG K)
LAT=-61.25 (ZONAL MEANS)



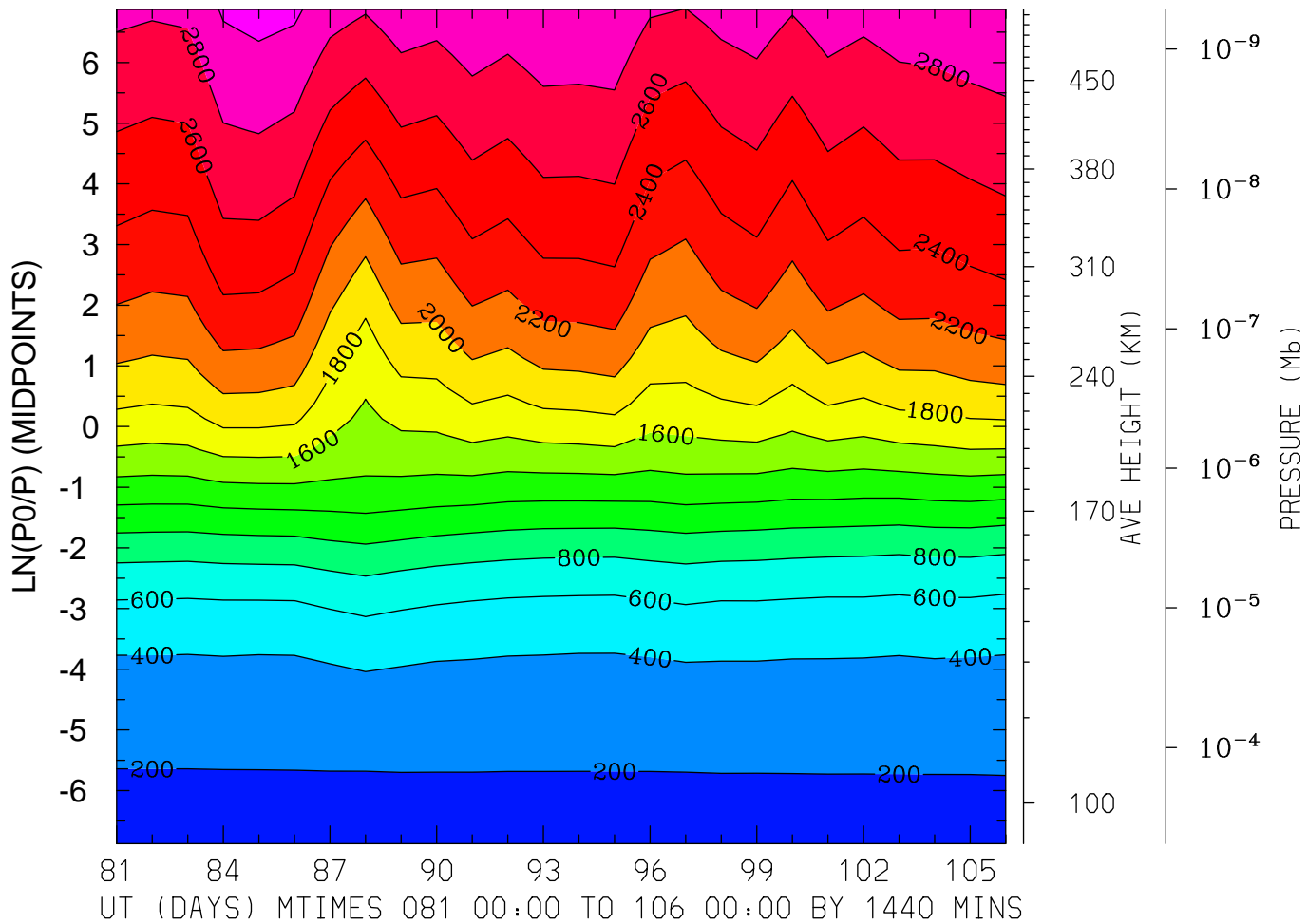
MIN,MAX= 1.6440E+02 3.0872E+03 INTERVAL= 2.0000E+02
FIRST: tiegcm2.0_res2.5_whi2008_heelis_gpi_prim_001.nc
LAST: tiegcm2.0_res2.5_whi2008_heelis_gpi_prim_003.nc

ELECTRON TEMPERATURE (DEG K)
LAT=-41.25 LOCAL TIME= 0.00



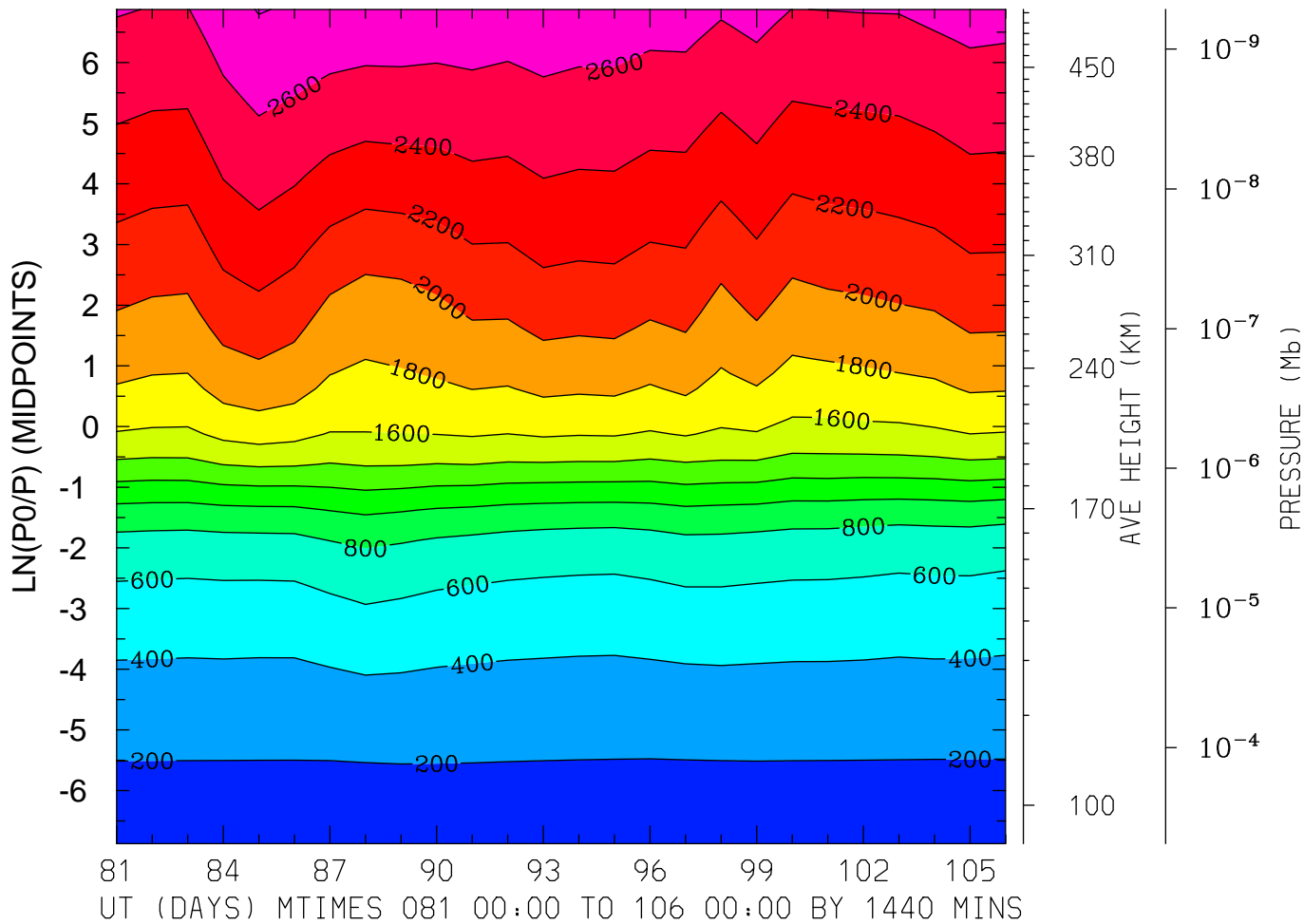
MIN,MAX= 1.7405E+02 2.7664E+03 INTERVAL= 2.0000E+02
FIRST: tiegcm2.0_res2.5_whi2008_heelis_gpi_prim_001.nc
LAST: tiegcm2.0_res2.5_whi2008_heelis_gpi_prim_003.nc

ELECTRON TEMPERATURE (DEG K)
LAT=-41.25 LOCAL TIME=12.00



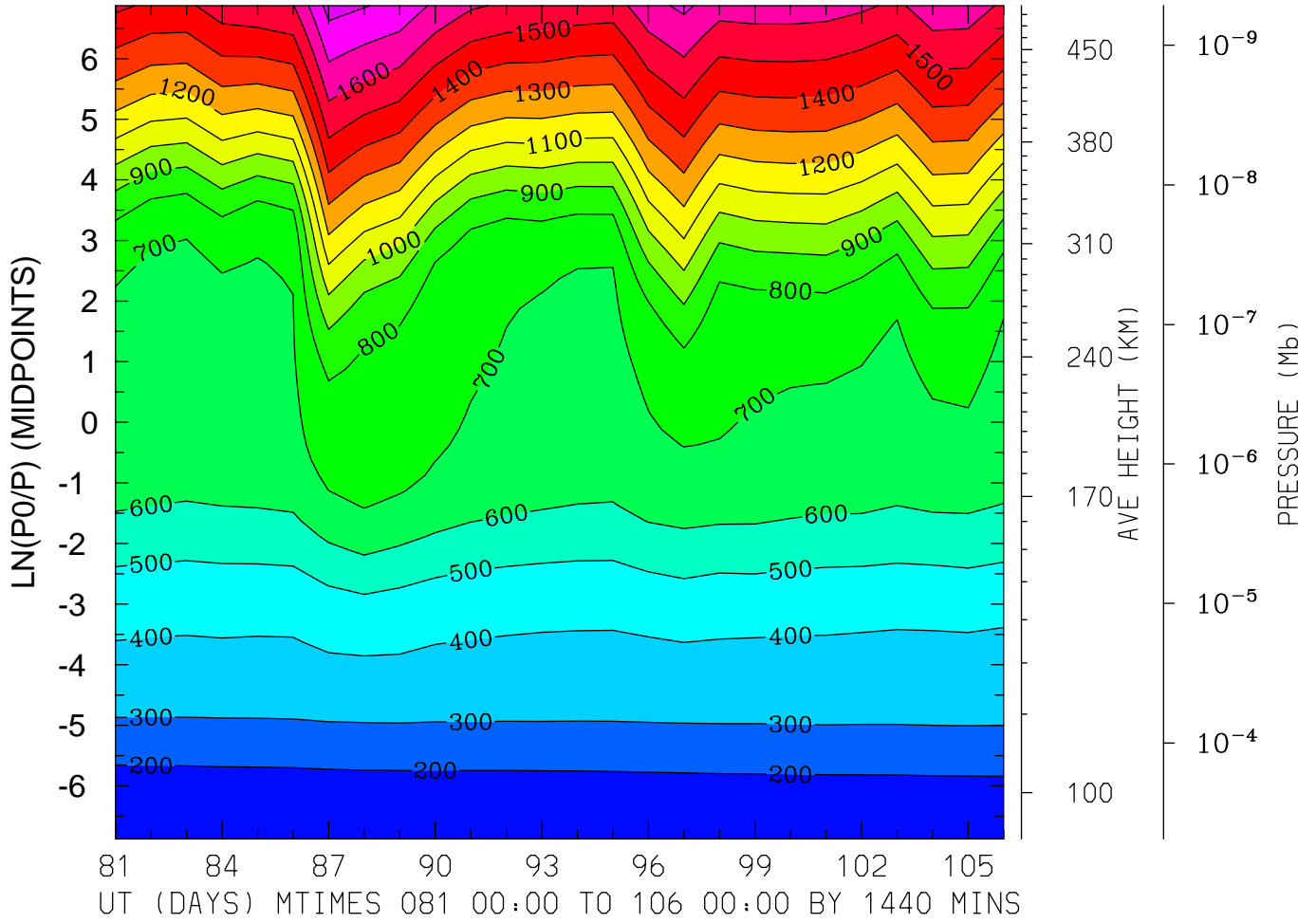
MIN,MAX= 1.6488E+02 3.0698E+03 INTERVAL= 2.0000E+02
FIRST: tiegcm2.0_res2.5_whi2008_heelis_gpi_prim_001.nc
LAST: tiegcm2.0_res2.5_whi2008_heelis_gpi_prim_003.nc

ELECTRON TEMPERATURE (DEG K)
LAT=-41.25 (ZONAL MEANS)



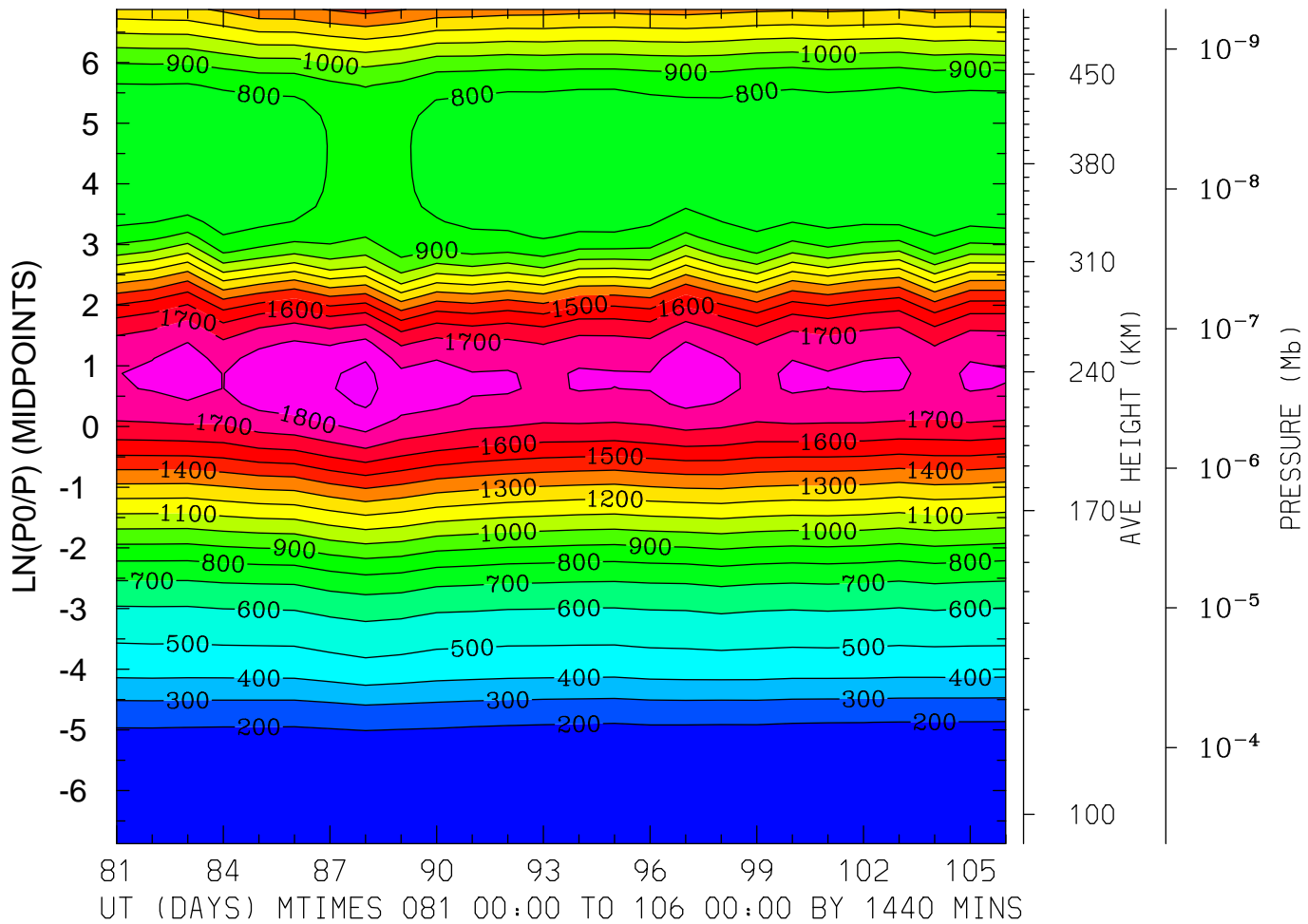
MIN,MAX= 1.6718E+02 2.8098E+03 INTERVAL= 2.0000E+02
FIRST: tiegcm2.0_res2.5_whi2008_heelis_gpi_prim_001.nc
LAST: tiegcm2.0_res2.5_whi2008_heelis_gpi_prim_003.nc

ELECTRON TEMPERATURE (DEG K)
LAT= -1.25 LOCAL TIME= 0.00



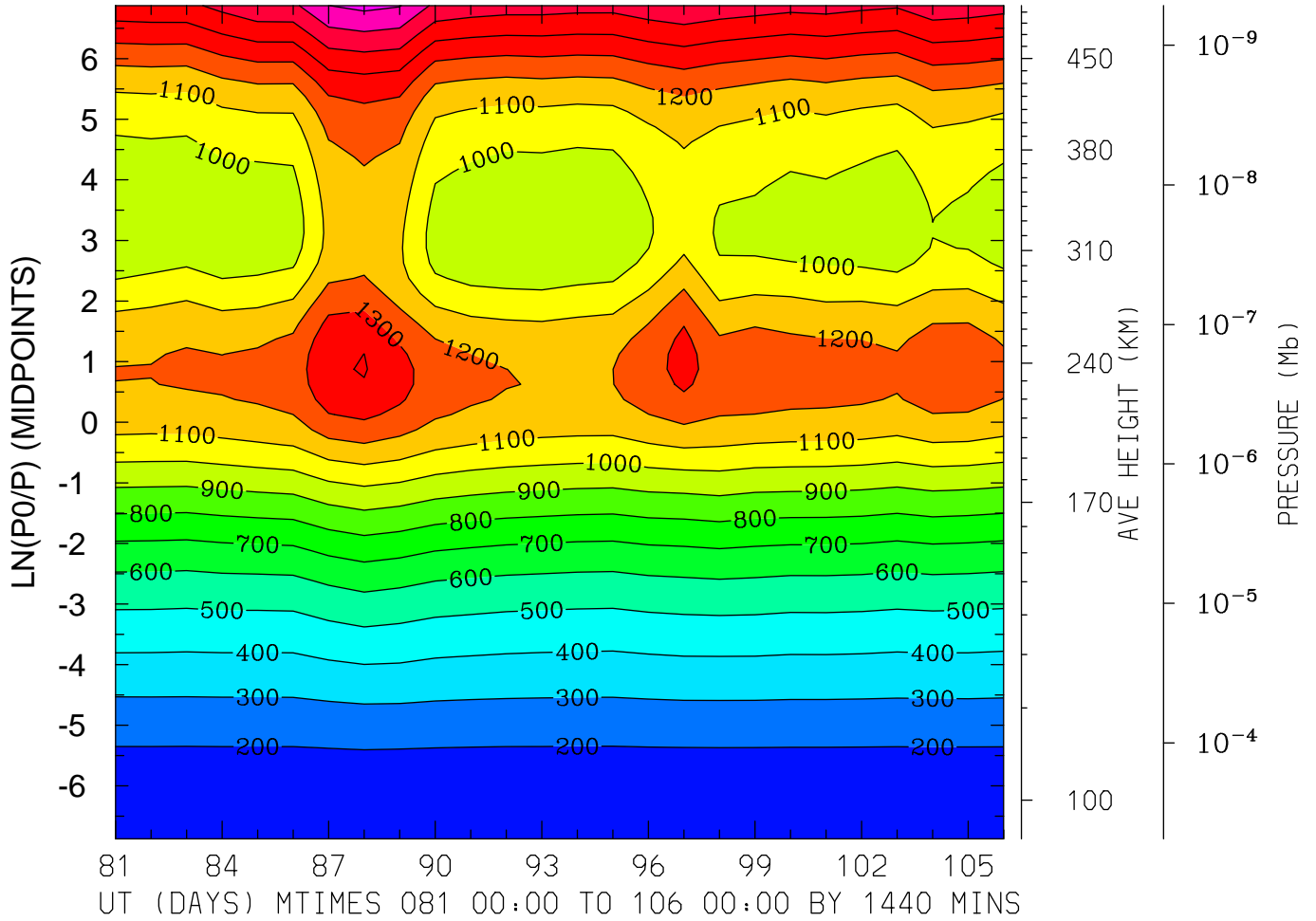
MIN,MAX= 1.5325E+02 1.8369E+03 INTERVAL= 1.0000E+02
FIRST: tiegcm2.0_res2.5_whi2008_heelis_gpi_prim_001.nc
LAST: tiegcm2.0_res2.5_whi2008_heelis_gpi_prim_003.nc

ELECTRON TEMPERATURE (DEG K)
LAT= -1.25 LOCAL TIME=12.00



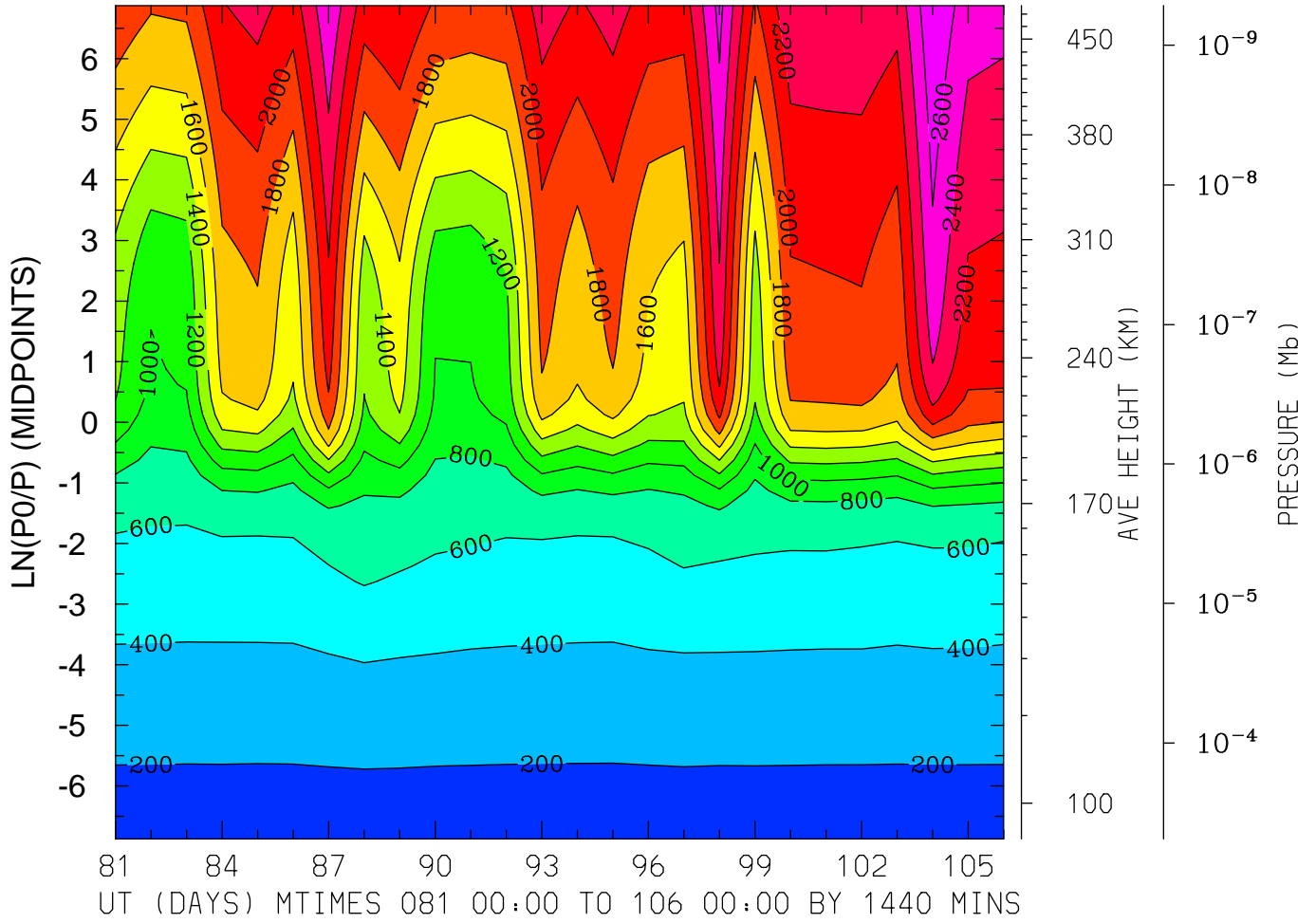
MIN,MAX= 1.6049E+02 1.9340E+03 INTERVAL= 1.0000E+02
FIRST: tiegcm2.0_res2.5_whi2008_heelis_gpi_prim_001.nc
LAST: tiegcm2.0_res2.5_whi2008_heelis_gpi_prim_003.nc

ELECTRON TEMPERATURE (DEG K)
LAT= -1.25 (ZONAL MEANS)



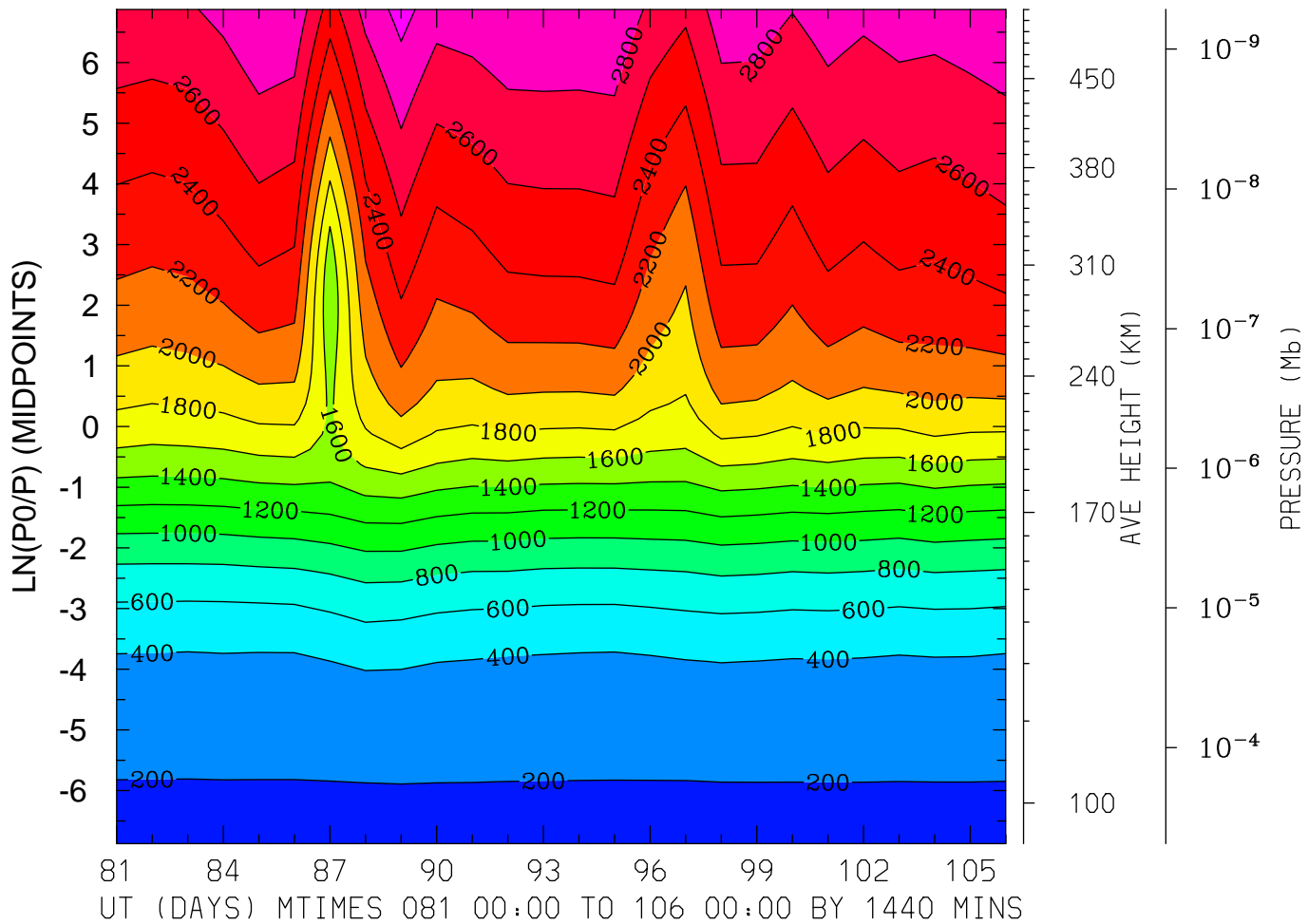
MIN,MAX= 1.6257E+02 1.7260E+03 INTERVAL= 1.0000E+02
FIRST: tiegcm2.0_res2.5_whi2008_heelis_gpi_prim_001.nc
LAST: tiegcm2.0_res2.5_whi2008_heelis_gpi_prim_003.nc

ELECTRON TEMPERATURE (DEG K)
LAT= 38.75 LOCAL TIME= 0.00



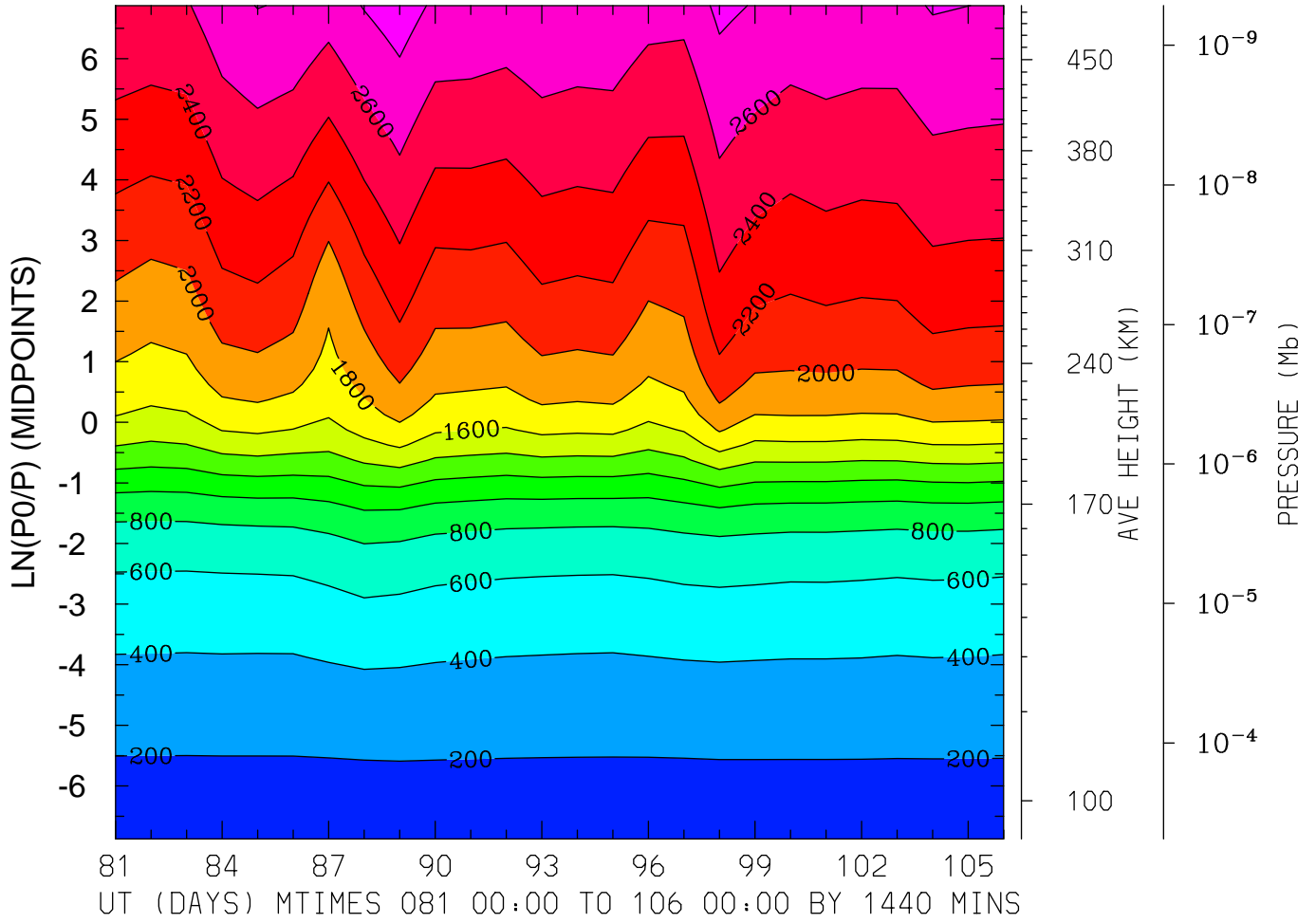
MIN,MAX= 1.7377E+02 2.7794E+03 INTERVAL= 2.0000E+02
FIRST: tiegcm2.0_res2.5_whi2008_heelis_gpi_prim_001.nc
LAST: tiegcm2.0_res2.5_whi2008_heelis_gpi_prim_003.nc

ELECTRON TEMPERATURE (DEG K)
LAT= 38.75 LOCAL TIME=12.00



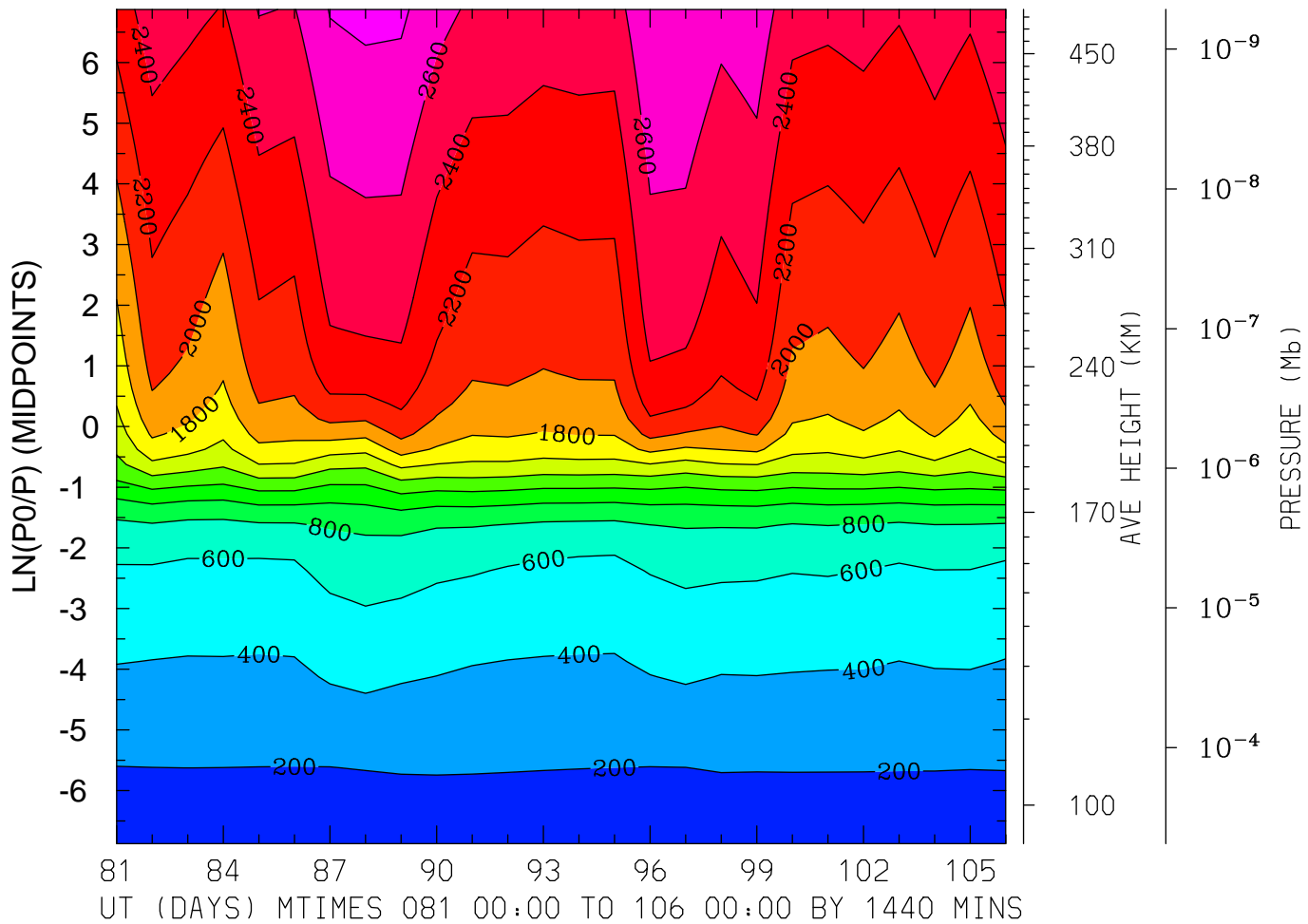
MIN,MAX= 1.6447E+02 3.0739E+03 INTERVAL= 2.0000E+02
FIRST: tiegcm2.0_res2.5_whi2008_heelis_gpi_prim_001.nc
LAST: tiegcm2.0_res2.5_whi2008_heelis_gpi_prim_003.nc

ELECTRON TEMPERATURE (DEG K)
LAT= 38.75 (ZONAL MEANS)



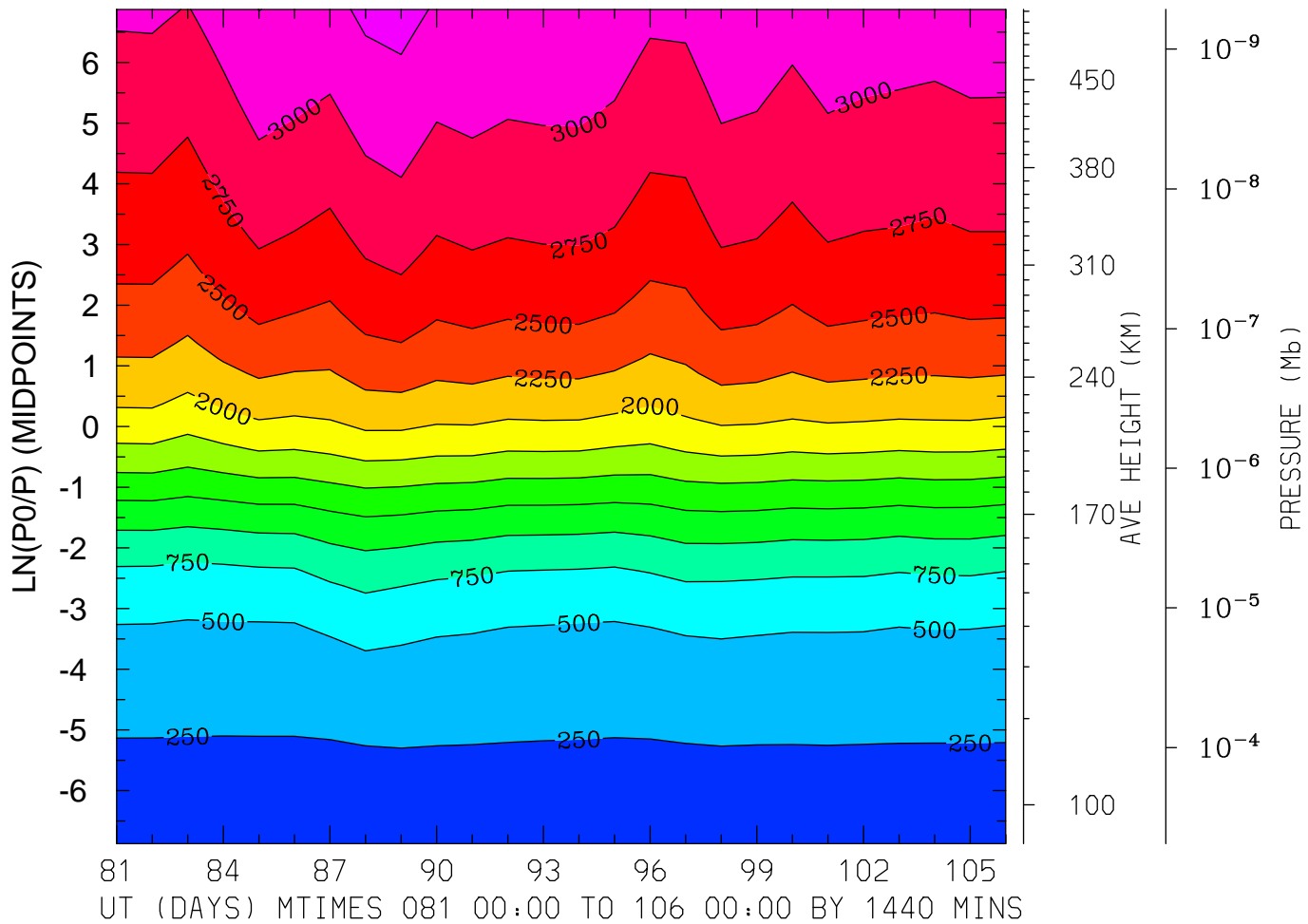
MIN,MAX= 1.6800E+02 2.9020E+03 INTERVAL= 2.0000E+02
FIRST: tiegcm2.0_res2.5_whi2008_heelis_gpi_prim_001.nc
LAST: tiegcm2.0_res2.5_whi2008_heelis_gpi_prim_003.nc

ELECTRON TEMPERATURE (DEG K)
LAT= 58.75 LOCAL TIME= 0.00



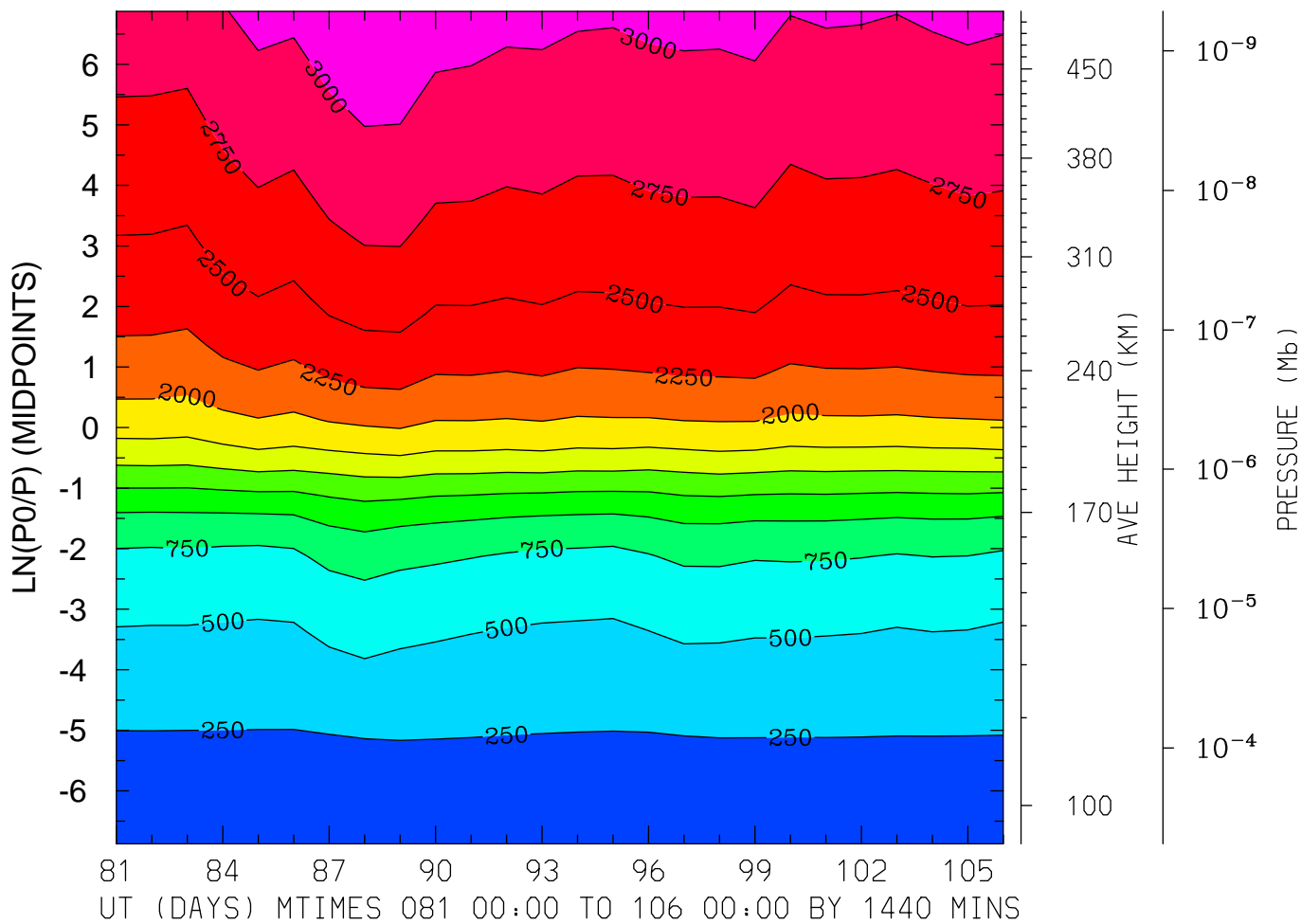
MIN,MAX= 1.6701E+02 2.8483E+03 INTERVAL= 2.0000E+02
FIRST: tiegcm2.0_res2.5_whi2008_heelis_gpi_prim_001.nc
LAST: tiegcm2.0_res2.5_whi2008_heelis_gpi_prim_003.nc

ELECTRON TEMPERATURE (DEG K)
LAT= 58.75 LOCAL TIME=12.00



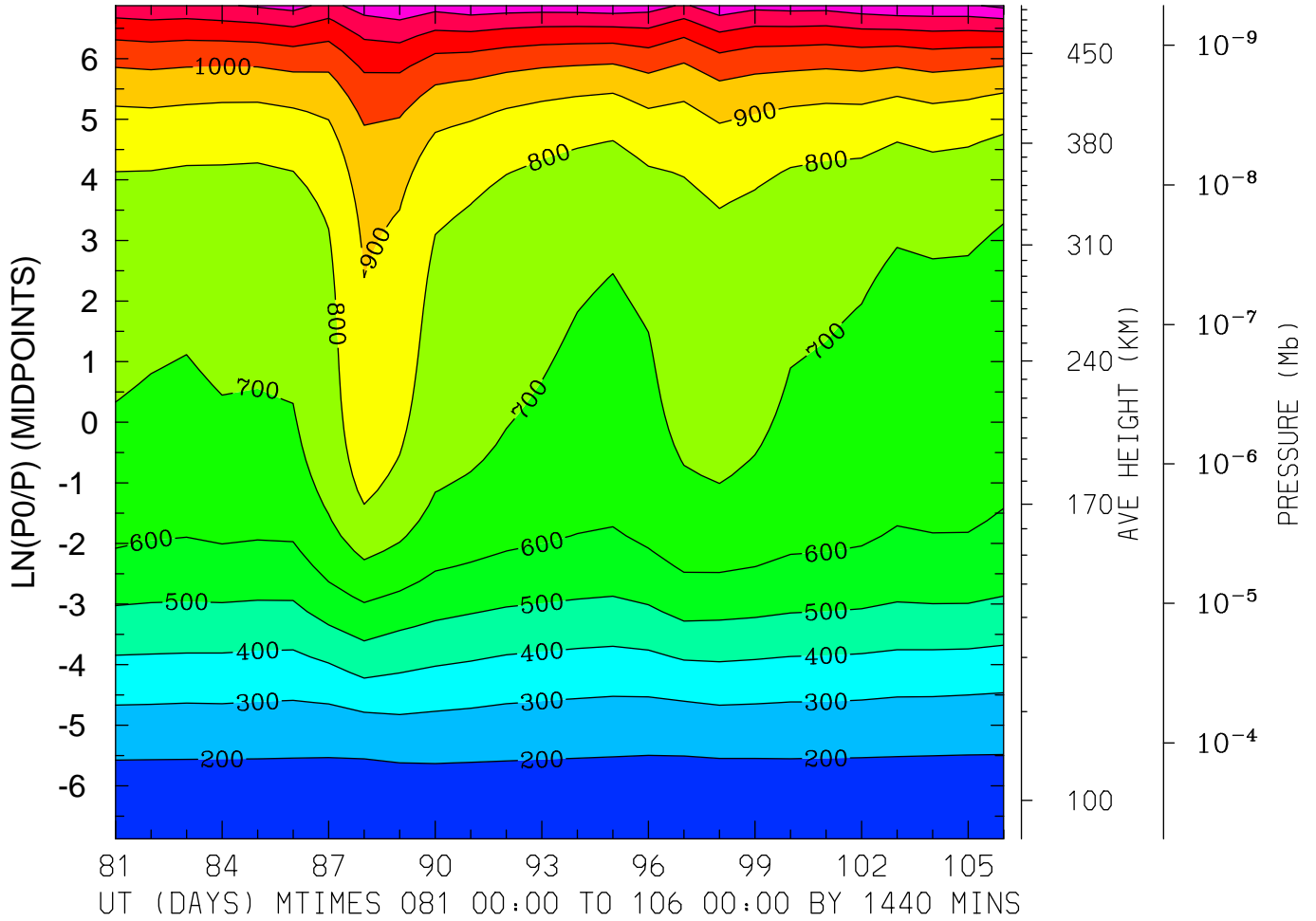
MIN,MAX= 1.6384E+02 3.3378E+03 INTERVAL= 2.5000E+02
FIRST: tiegcm2.0_res2.5_whi2008_heelis_gpi_prim_001.nc
LAST: tiegcm2.0_res2.5_whi2008_heelis_gpi_prim_003.nc

ELECTRON TEMPERATURE (DEG K)
LAT= 58.75 (ZONAL MEANS)



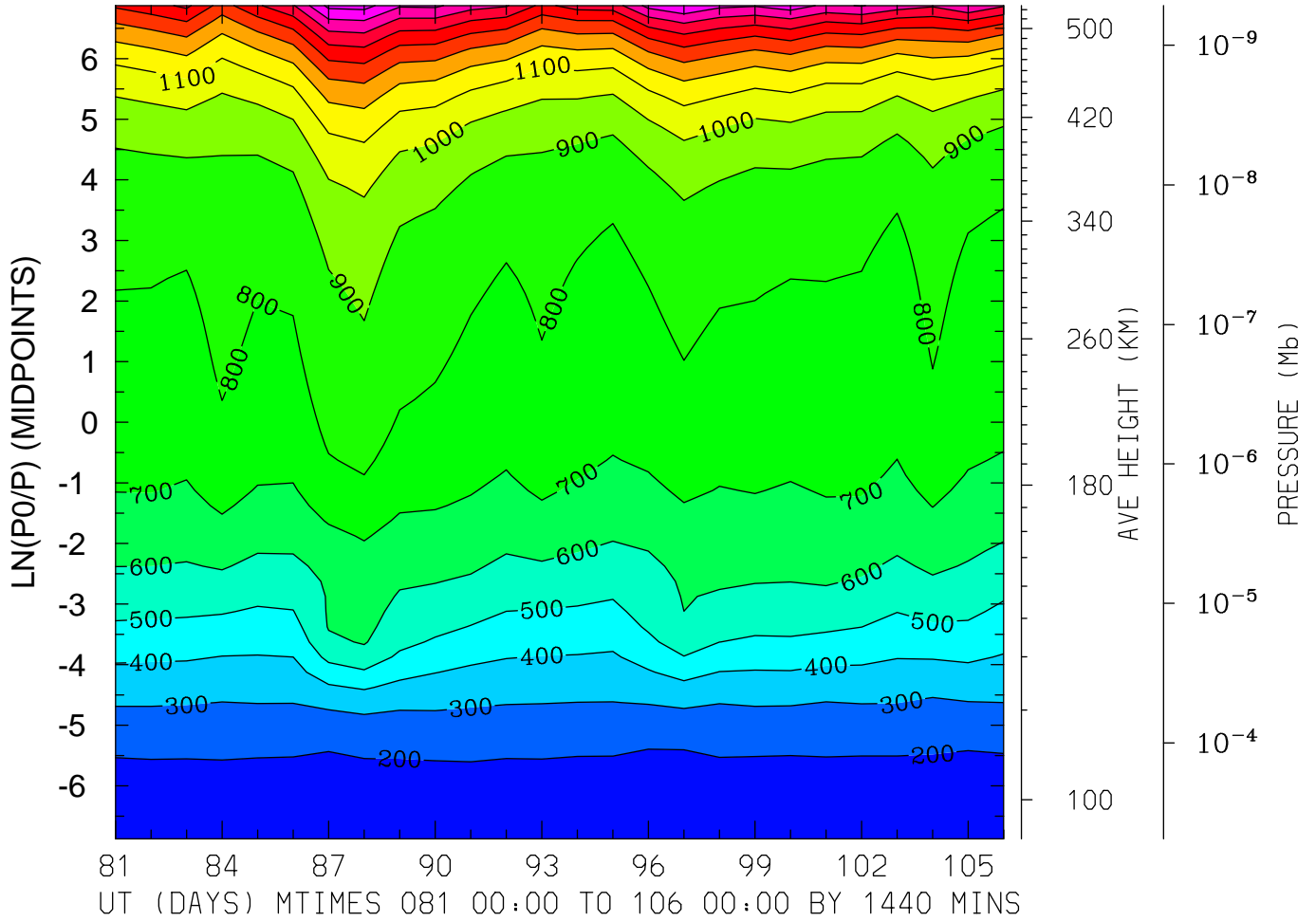
MIN,MAX= 1.6593E+02 3.2117E+03 INTERVAL= 2.5000E+02
FIRST: tiegcm2.0_res2.5_whi2008_heelis_gpi_prim_001.nc
LAST: tiegcm2.0_res2.5_whi2008_heelis_gpi_prim_003.nc

ION TEMPERATURE (DEG K)
LAT=-61.25 LOCAL TIME= 0.00



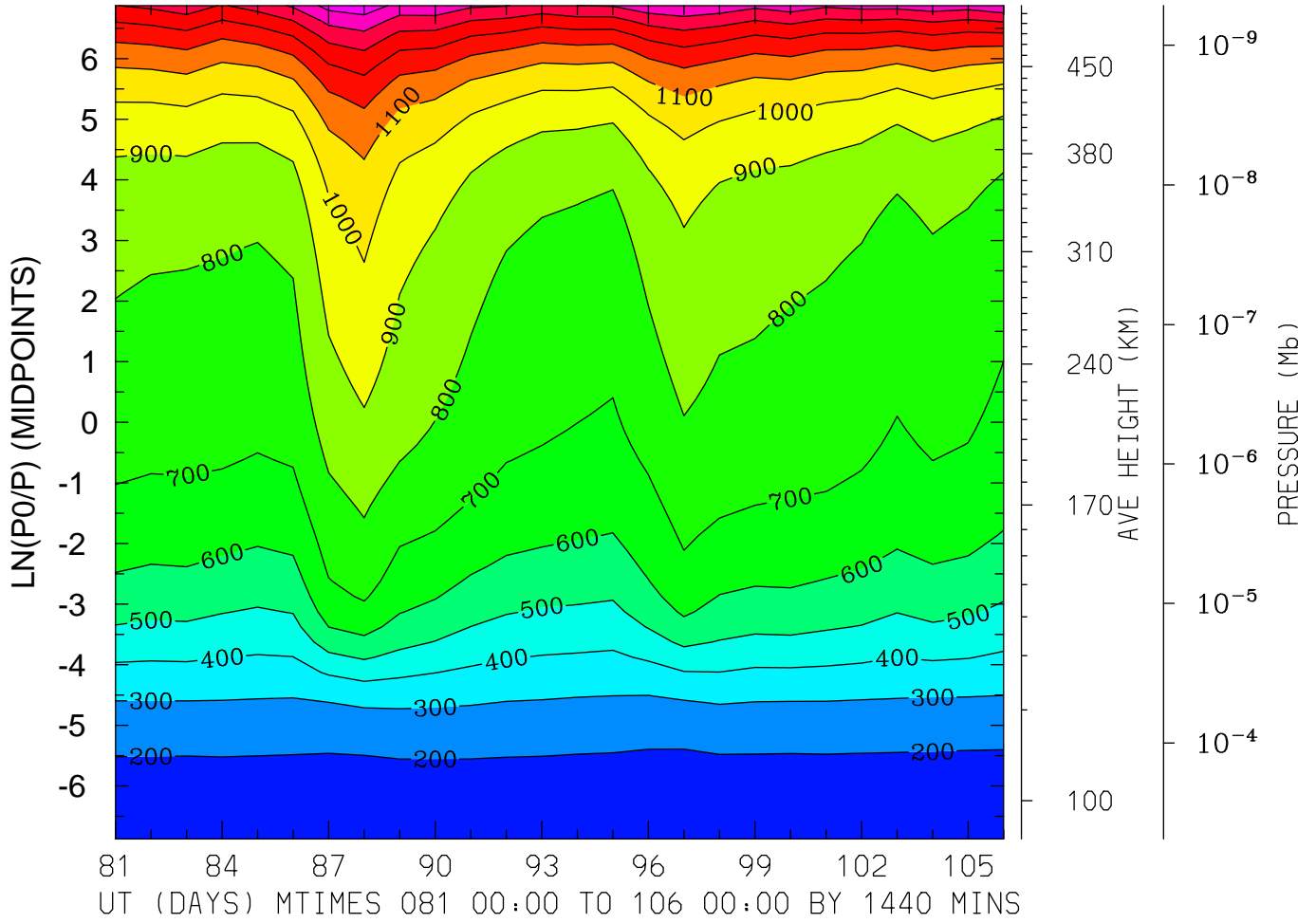
MIN,MAX= 1.6491E+02 1.4221E+03 INTERVAL= 1.0000E+02
FIRST: tiegcm2.0_res2.5_whi2008_heelis_gpi_prim_001.nc
LAST: tiegcm2.0_res2.5_whi2008_heelis_gpi_prim_003.nc

ION TEMPERATURE (DEG K)
LAT=-61.25 LOCAL TIME=12.00



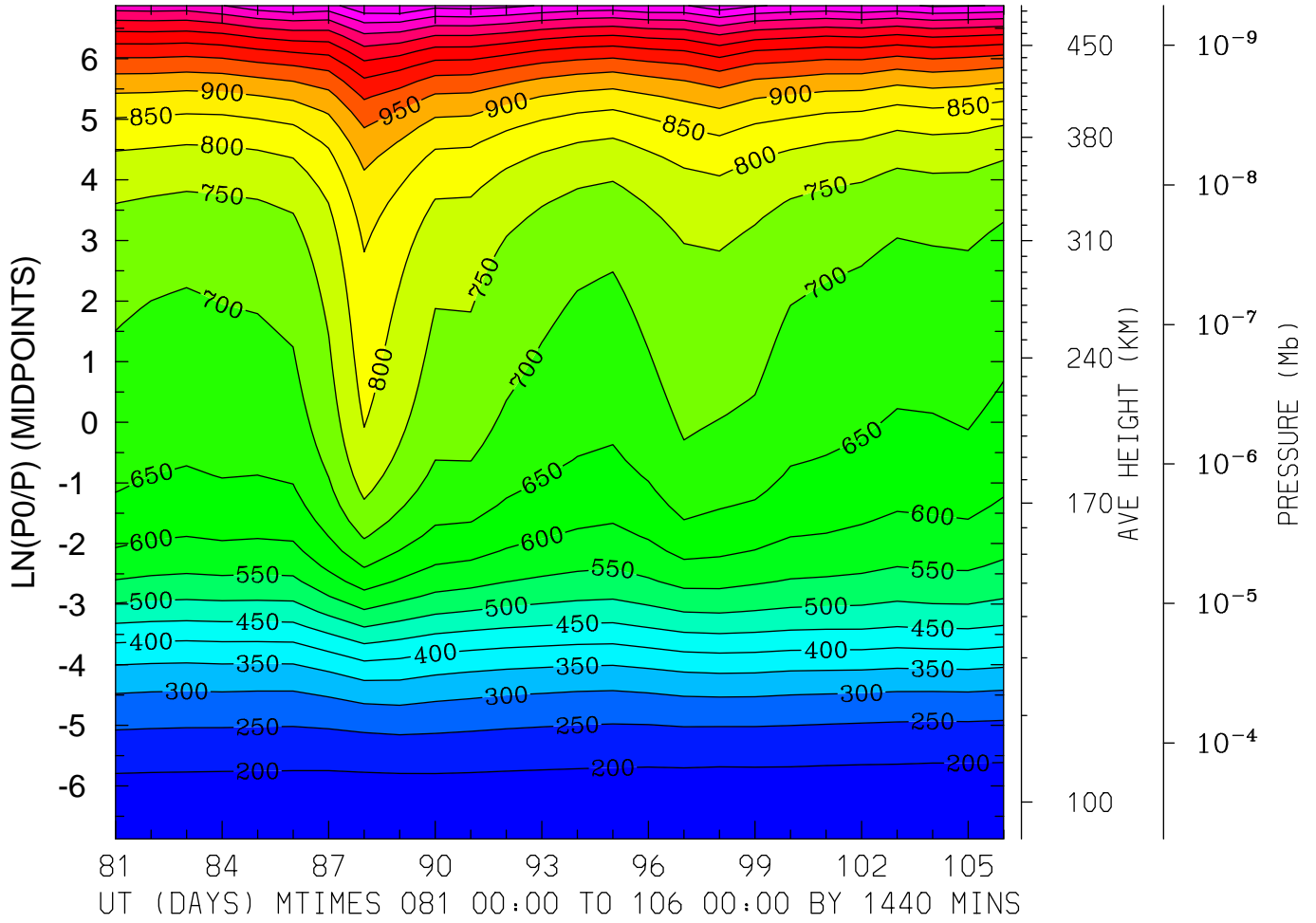
MIN,MAX= 1.6307E+02 1.8379E+03 INTERVAL= 1.0000E+02
FIRST: tiegcm2.0_res2.5_whi2008_heelis_gpi_prim_001.nc
LAST: tiegcm2.0_res2.5_whi2008_heelis_gpi_prim_003.nc

ION TEMPERATURE (DEG K)
LAT=-61.25 (ZONAL MEANS)



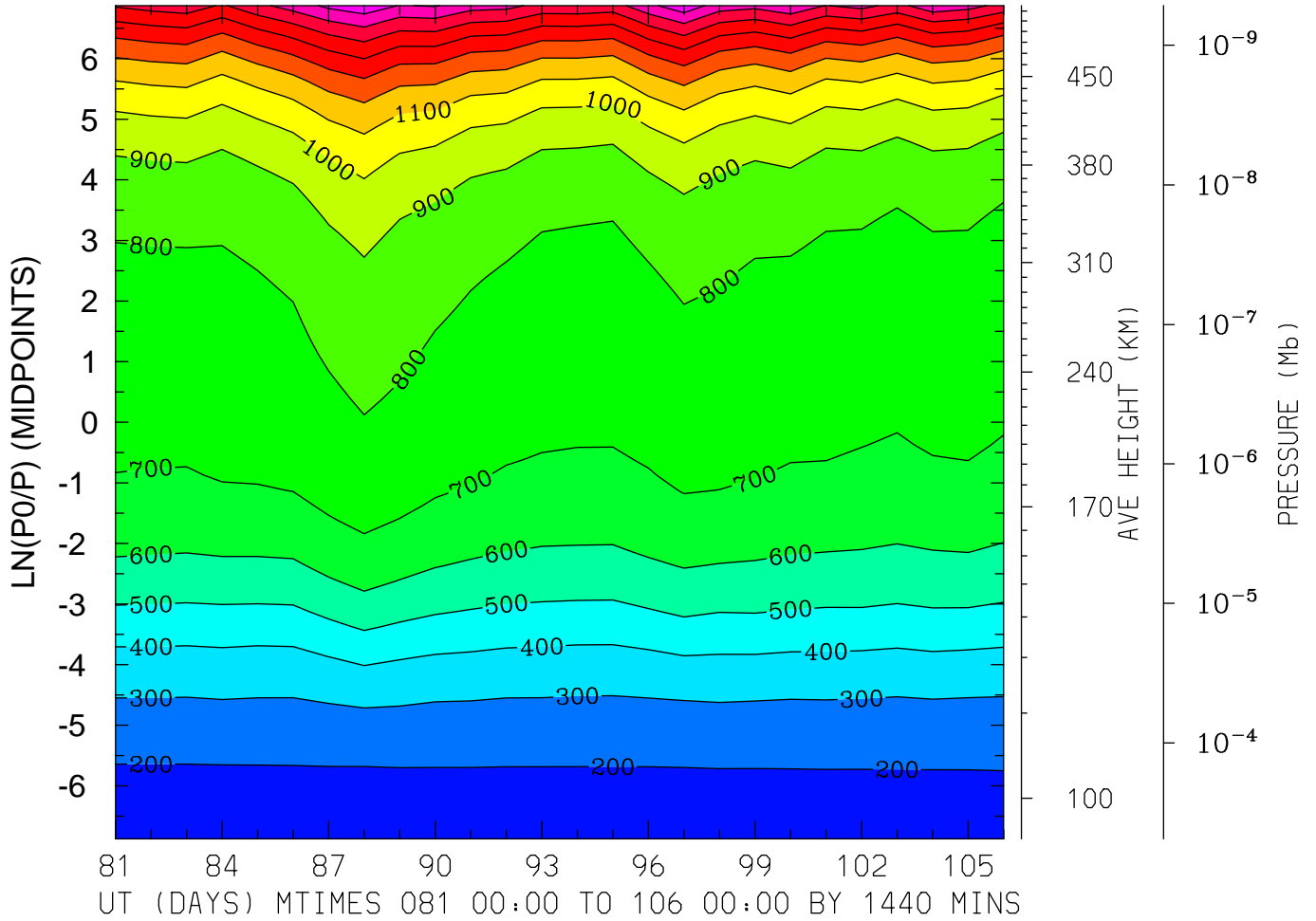
MIN,MAX= 1.6444E+02 1.6626E+03 INTERVAL= 1.0000E+02
FIRST: tiegcm2.0_res2.5_whi2008_heelis_gpi_prim_001.nc
LAST: tiegcm2.0_res2.5_whi2008_heelis_gpi_prim_003.nc

ION TEMPERATURE (DEG K)
LAT=-41.25 LOCAL TIME= 0.00



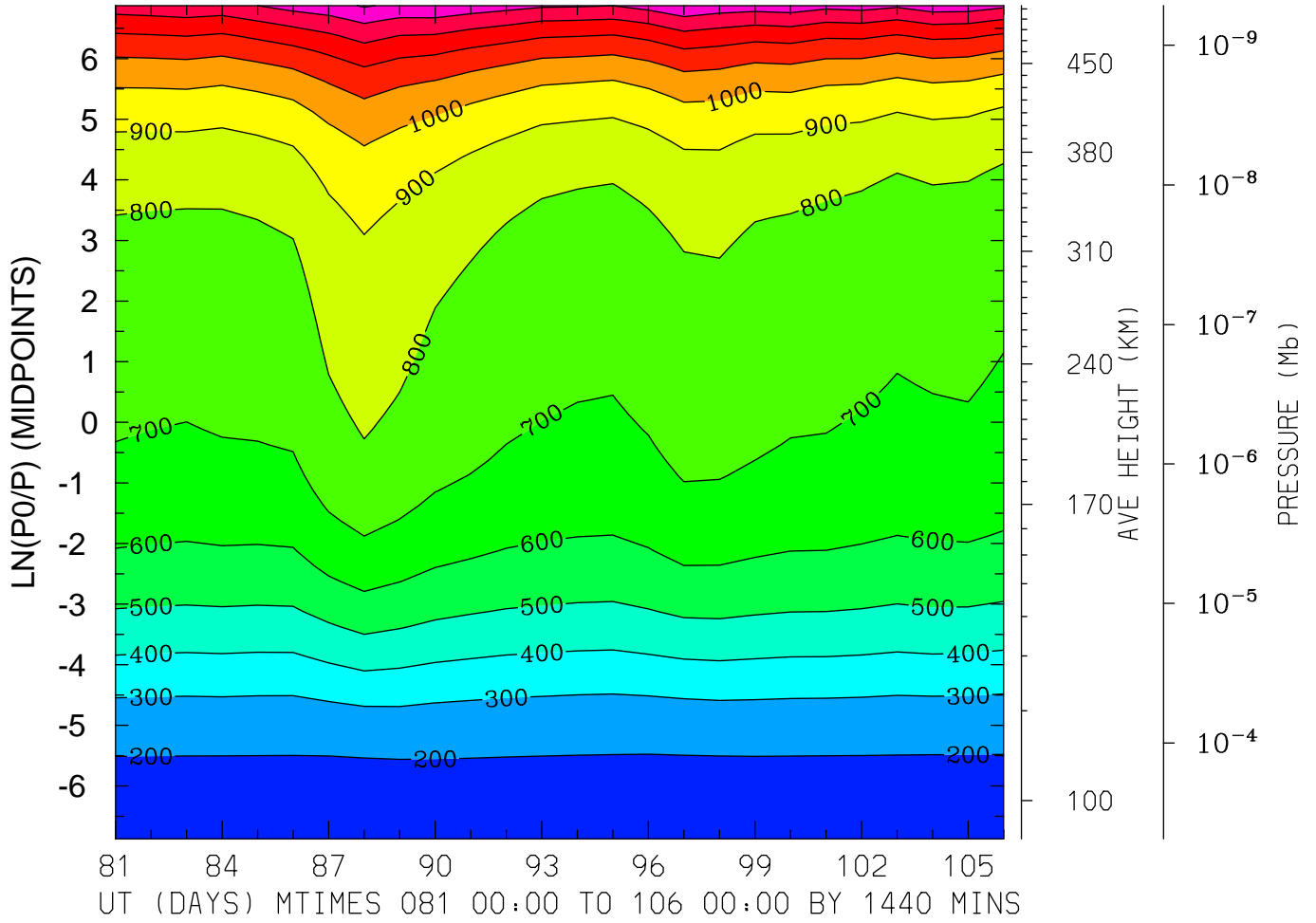
MIN,MAX= 1.7405E+02 1.3481E+03 INTERVAL= 5.0000E+01
FIRST: tiegcm2.0_res2.5_whi2008_heelis_gpi_prim_001.nc
LAST: tiegcm2.0_res2.5_whi2008_heelis_gpi_prim_003.nc

ION TEMPERATURE (DEG K)
LAT=-41.25 LOCAL TIME=12.00



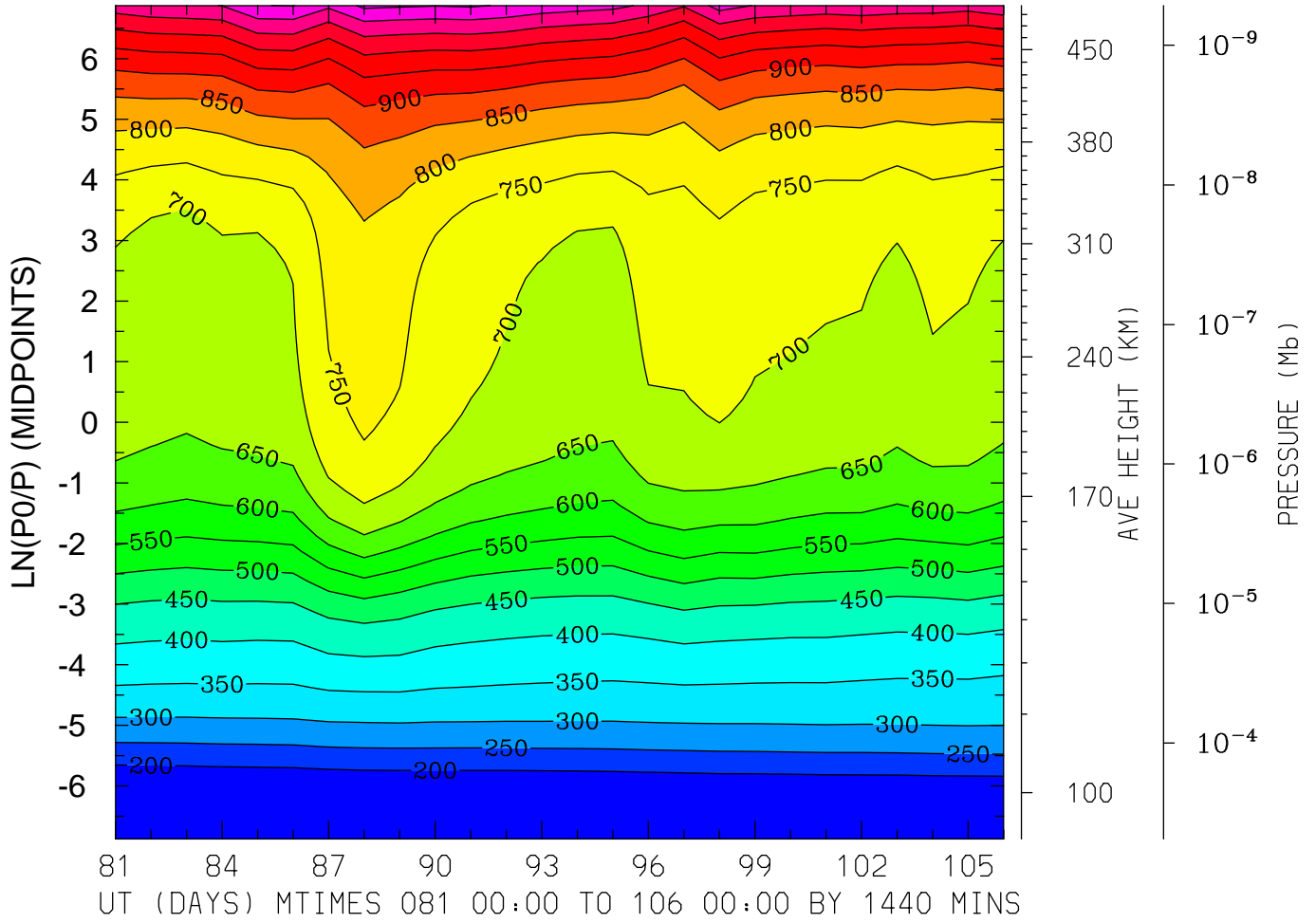
MIN,MAX= 1.6489E+02 1.7681E+03 INTERVAL= 1.0000E+02
FIRST: tiegcm2.0_res2.5_whi2008_heelis_gpi_prim_001.nc
LAST: tiegcm2.0_res2.5_whi2008_heelis_gpi_prim_003.nc

ION TEMPERATURE (DEG K)
LAT=-41.25 (ZONAL MEANS)



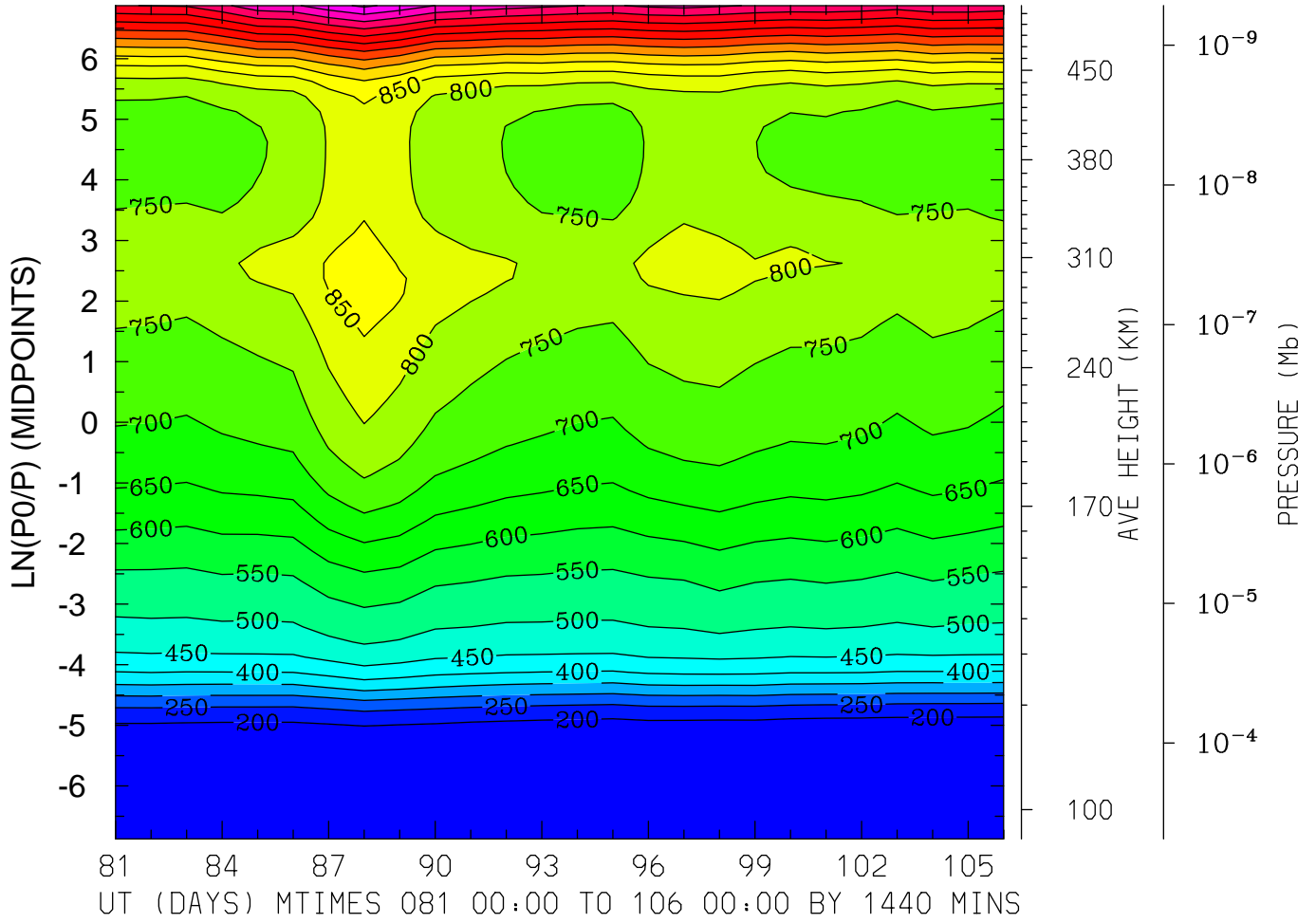
MIN,MAX= 1.6717E+02 1.5098E+03 INTERVAL= 1.0000E+02
FIRST: tiegcm2.0_res2.5_whi2008_heelis_gpi_prim_001.nc
LAST: tiegcm2.0_res2.5_whi2008_heelis_gpi_prim_003.nc

ION TEMPERATURE (DEG K)
LAT= -1.25 LOCAL TIME= 0.00



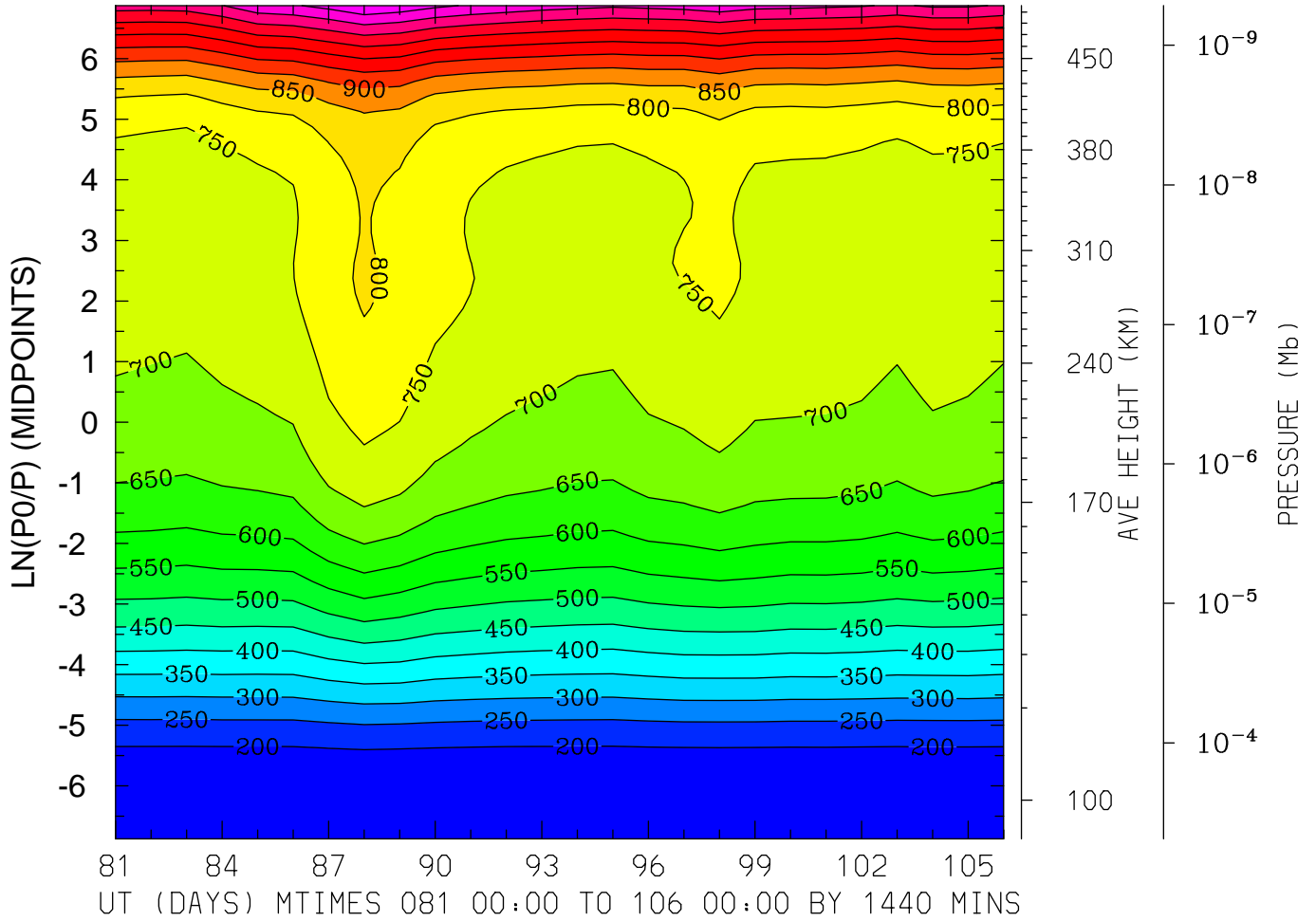
MIN,MAX= 1.5325E+02 1.1608E+03 INTERVAL= 5.0000E+01
FIRST: tiegcm2.0_res2.5_whi2008_heelis_gpi_prim_001.nc
LAST: tiegcm2.0_res2.5_whi2008_heelis_gpi_prim_003.nc

ION TEMPERATURE (DEG K)
LAT= -1.25 LOCAL TIME=12.00



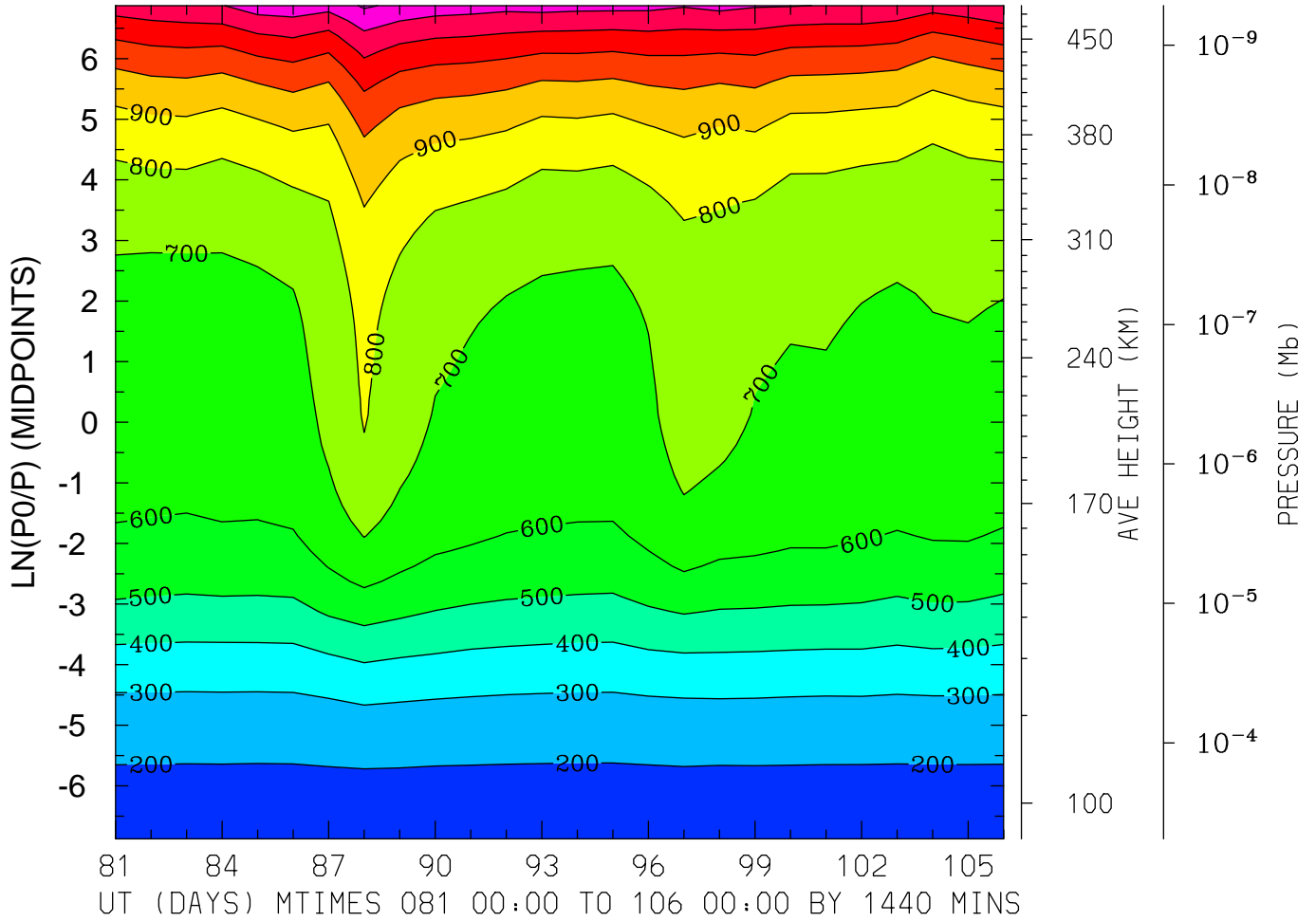
MIN,MAX= 1.6041E+02 1.3600E+03 INTERVAL= 5.0000E+01
FIRST: tiegcm2.0_res2.5_whi2008_heelis_gpi_prim_001.nc
LAST: tiegcm2.0_res2.5_whi2008_heelis_gpi_prim_003.nc

ION TEMPERATURE (DEG K)
LAT= -1.25 (ZONAL MEANS)



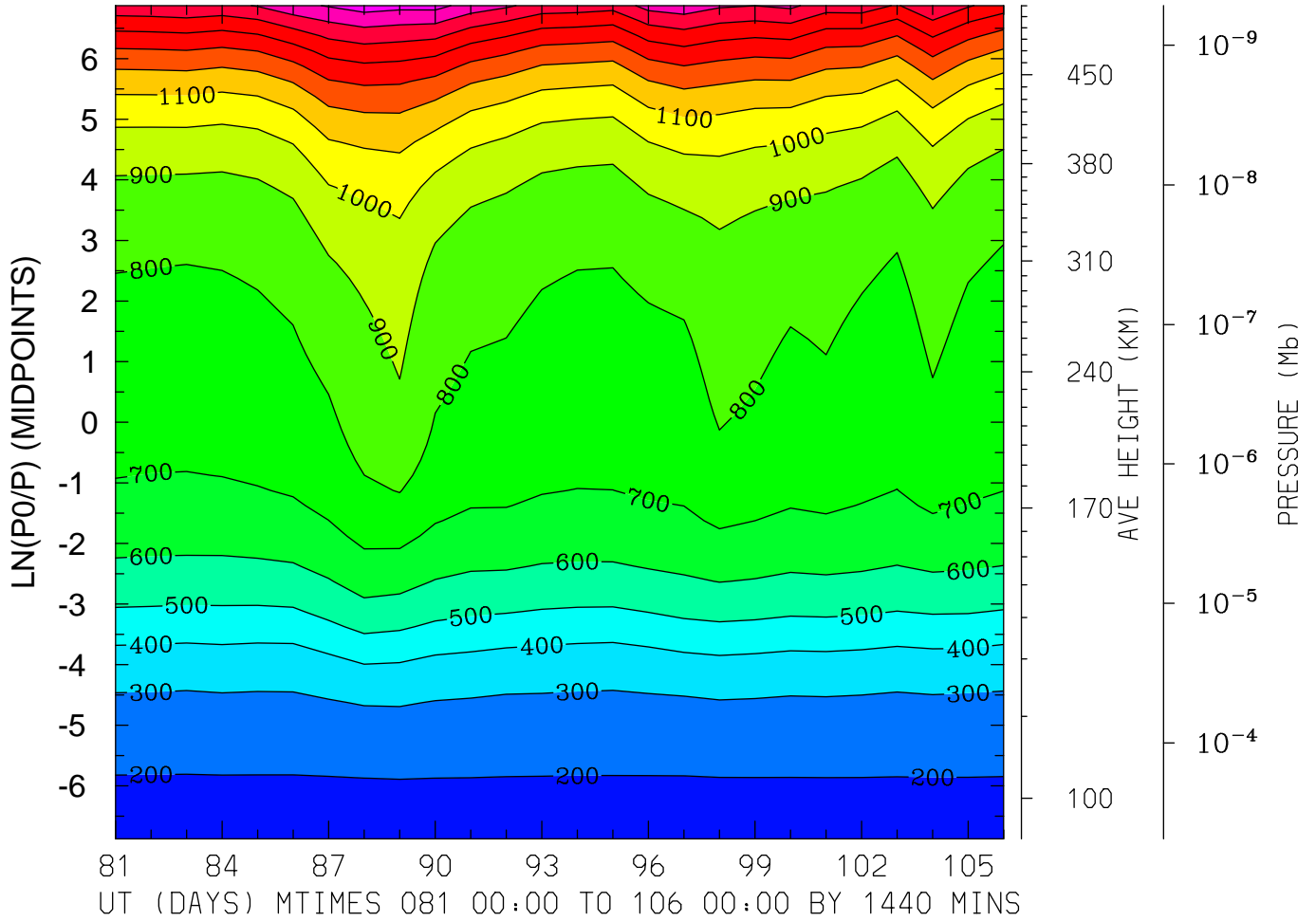
MIN,MAX= 1.6255E+02 1.2466E+03 INTERVAL= 5.0000E+01
FIRST: tiegcm2.0_res2.5_whi2008_heelis_gpi_prim_001.nc
LAST: tiegcm2.0_res2.5_whi2008_heelis_gpi_prim_003.nc

ION TEMPERATURE (DEG K)
LAT= 38.75 LOCAL TIME= 0.00



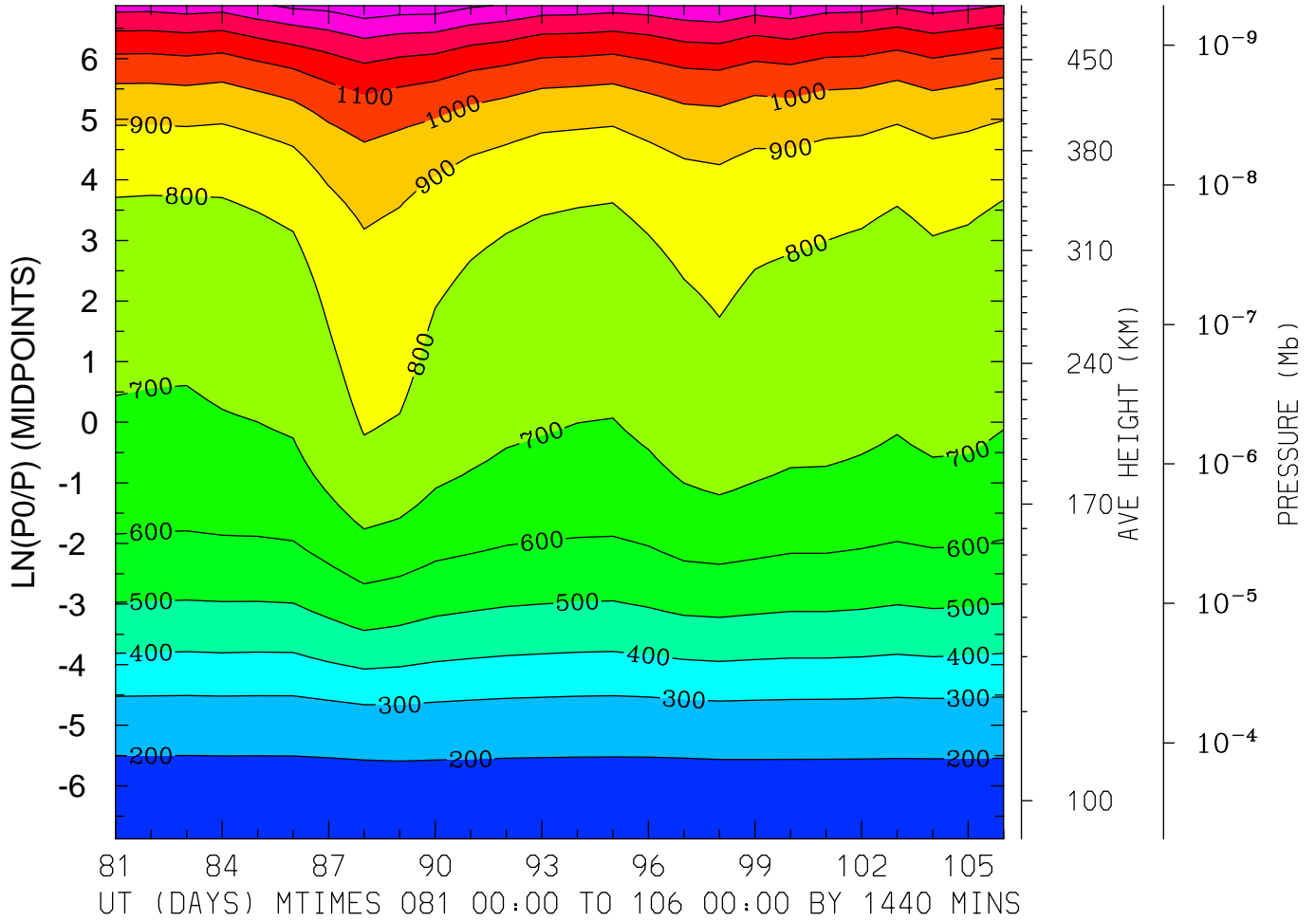
MIN,MAX= 1.7377E+02 1.4131E+03 INTERVAL= 1.0000E+02
FIRST: tiegcm2.0_res2.5_whi2008_heelis_gpi_prim_001.nc
LAST: tiegcm2.0_res2.5_whi2008_heelis_gpi_prim_003.nc

ION TEMPERATURE (DEG K)
LAT= 38.75 LOCAL TIME=12.00



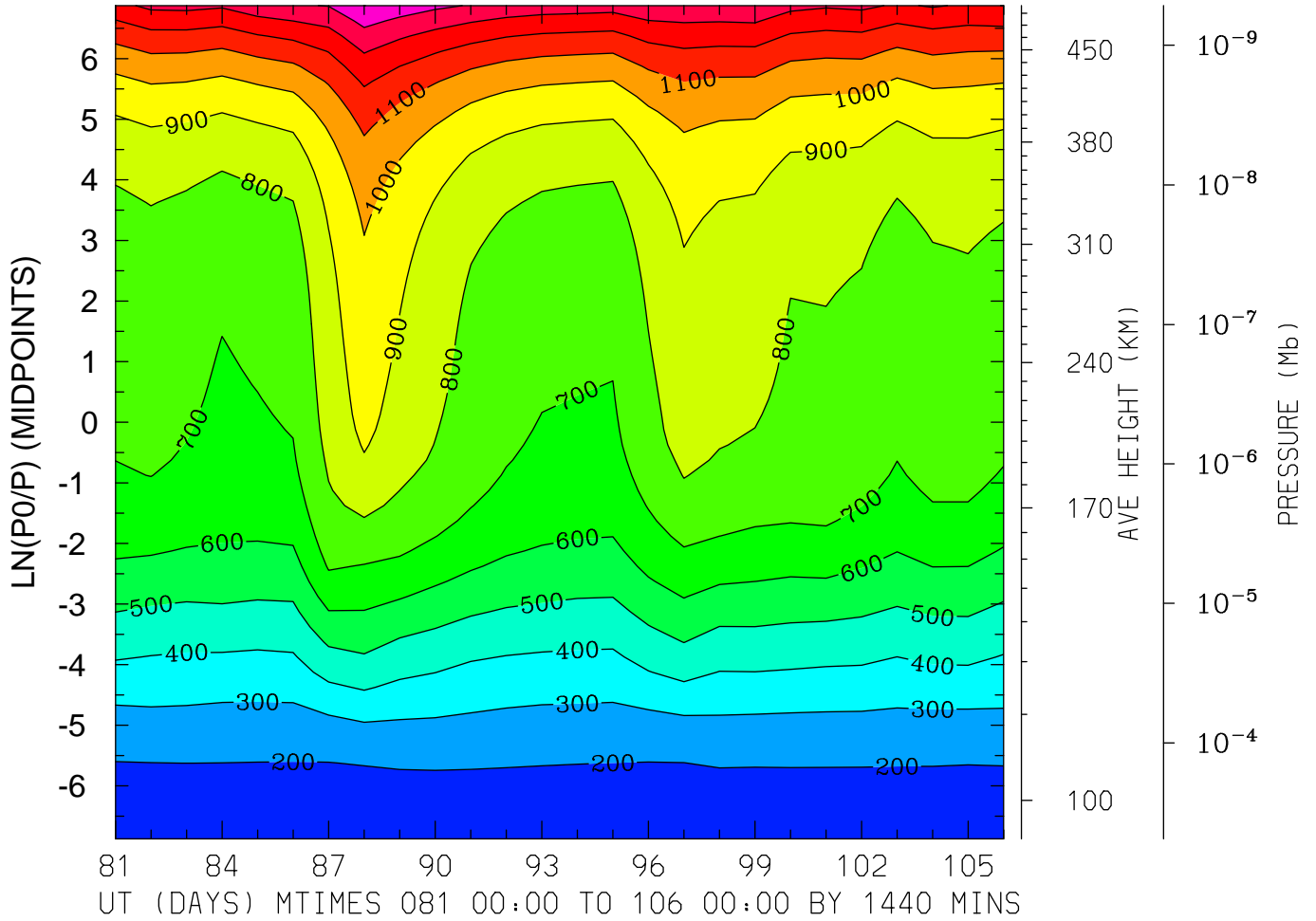
MIN,MAX= 1.6448E+02 1.7460E+03 INTERVAL= 1.0000E+02
FIRST: tiegcm2.0_res2.5_whi2008_heelis_gpi_prim_001.nc
LAST: tiegcm2.0_res2.5_whi2008_heelis_gpi_prim_003.nc

ION TEMPERATURE (DEG K)
LAT= 38.75 (ZONAL MEANS)



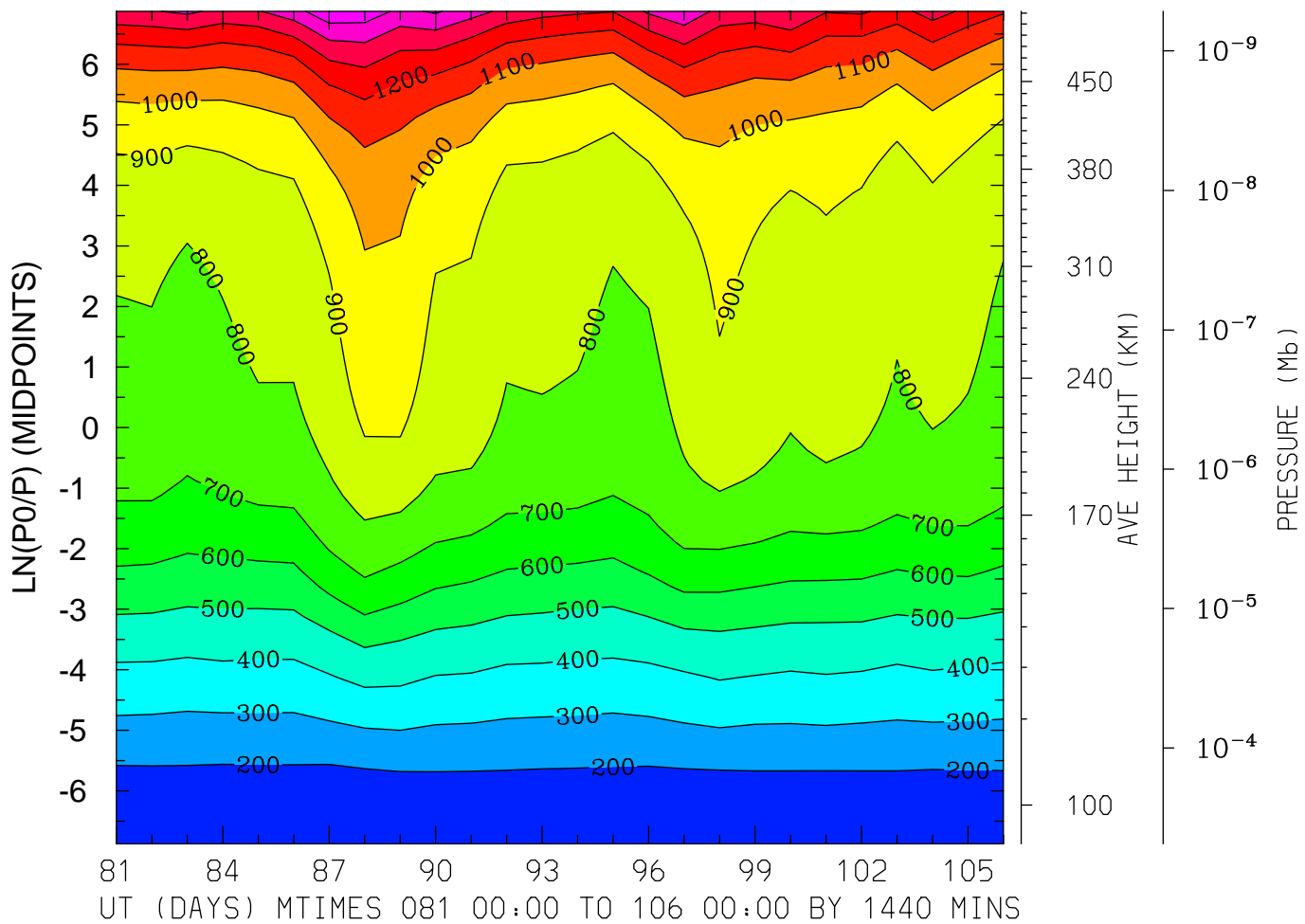
MIN,MAX= 1.6798E+02 1.4732E+03 INTERVAL= 1.0000E+02
FIRST: tiegcm2.0_res2.5_whi2008_heelis_gpi_prim_001.nc
LAST: tiegcm2.0_res2.5_whi2008_heelis_gpi_prim_003.nc

ION TEMPERATURE (DEG K)
LAT= 58.75 LOCAL TIME= 0.00



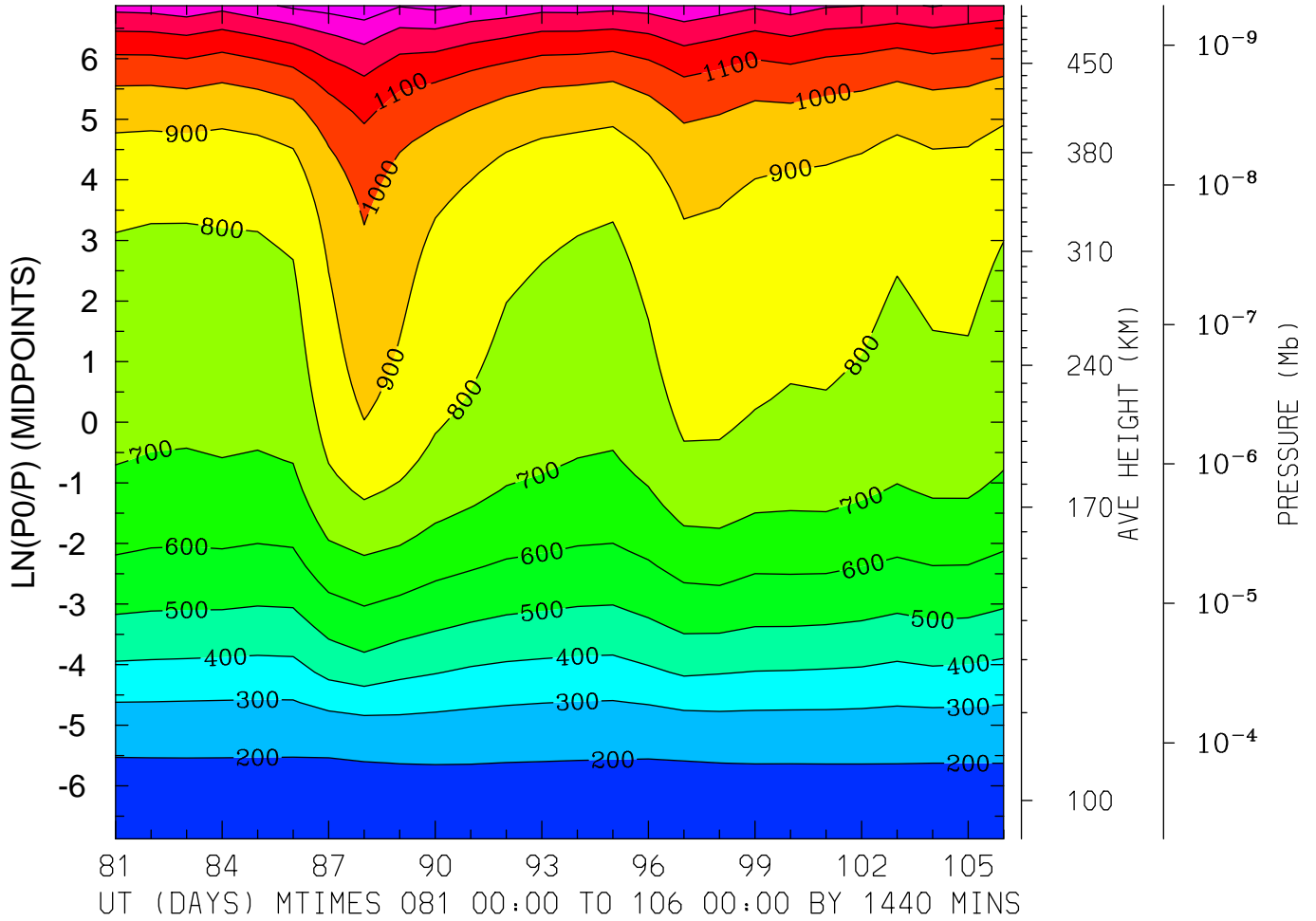
MIN,MAX= 1.6701E+02 1.5015E+03 INTERVAL= 1.0000E+02
FIRST: tiegcm2.0_res2.5_whi2008_heelis_gpi_prim_001.nc
LAST: tiegcm2.0_res2.5_whi2008_heelis_gpi_prim_003.nc

ION TEMPERATURE (DEG K)
LAT= 58.75 LOCAL TIME=12.00



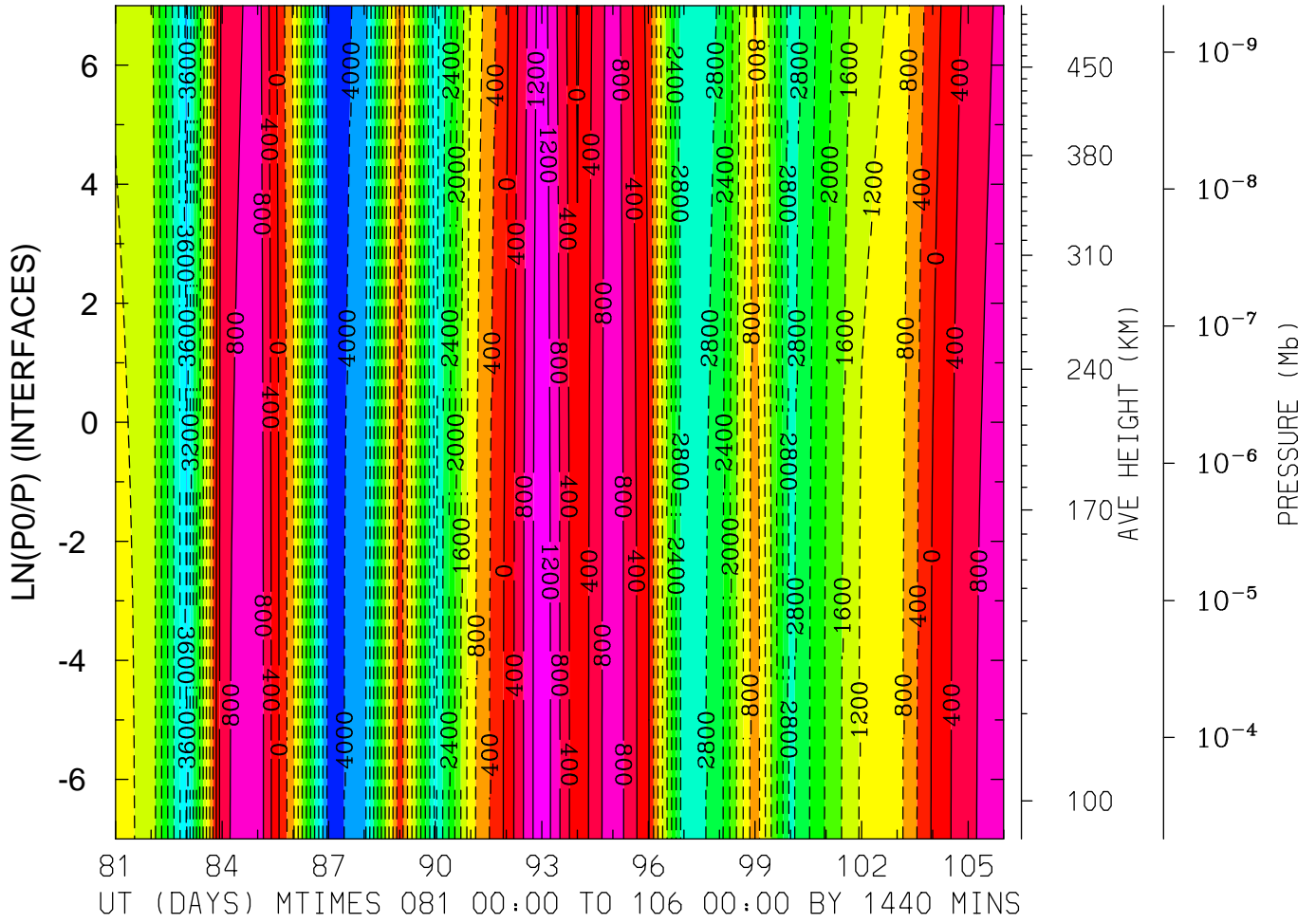
MIN,MAX= 1.6385E+02 1.5776E+03 INTERVAL= 1.0000E+02
FIRST: tiegcm2.0_res2.5_whi2008_heelis_gpi_prim_001.nc
LAST: tiegcm2.0_res2.5_whi2008_heelis_gpi_prim_003.nc

ION TEMPERATURE (DEG K)
LAT= 58.75 (ZONAL MEANS)



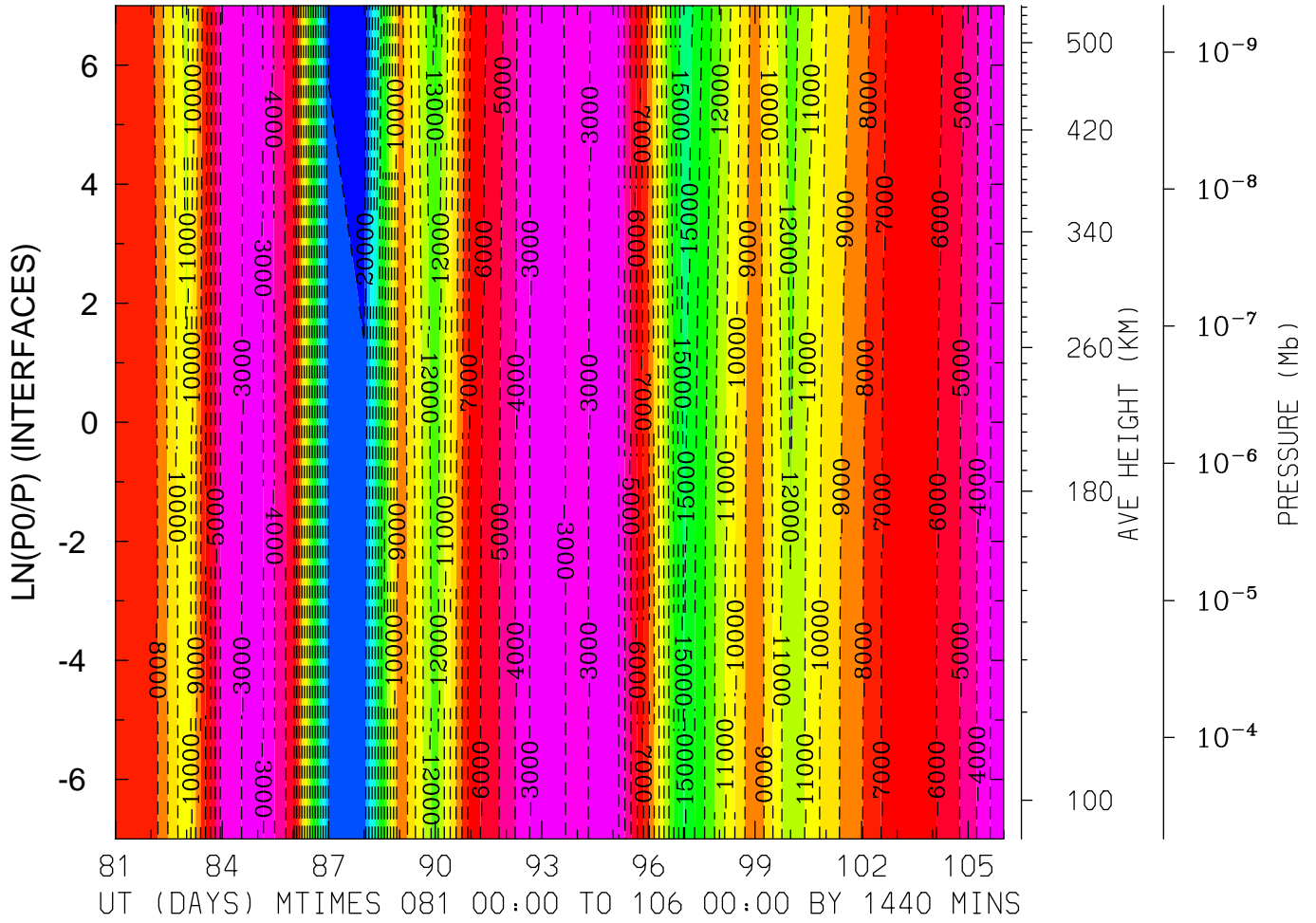
MIN,MAX= 1.6599E+02 1.4712E+03 INTERVAL= 1.0000E+02
FIRST: tiegcm2.0_res2.5_whi2008_heelis_gpi_prim_001.nc
LAST: tiegcm2.0_res2.5_whi2008_heelis_gpi_prim_003.nc

ELECTRIC POTENTIAL (VOLTS)
LAT=-61.25 LOCAL TIME= 0.00



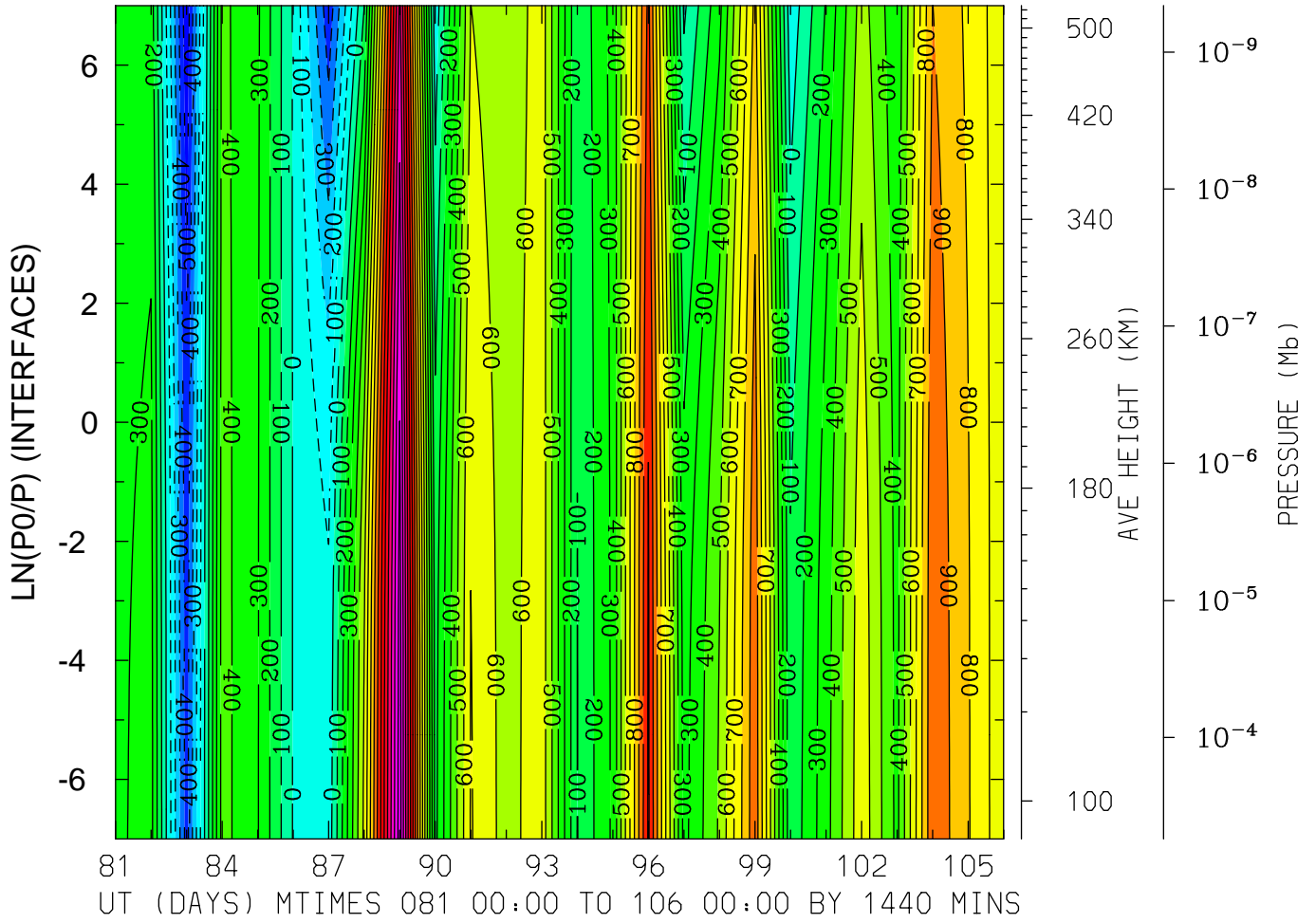
MIN,MAX= -4.2346E+03 1.5669E+03 INTERVAL= 4.0000E+02
FIRST: tiegcm2.0_res2.5_whi2008_heelis_gpi_prim_001.nc
LAST: tiegcm2.0_res2.5_whi2008_heelis_gpi_prim_003.nc

ELECTRIC POTENTIAL (VOLTS)
 LAT=-61.25 LOCAL TIME=12.00



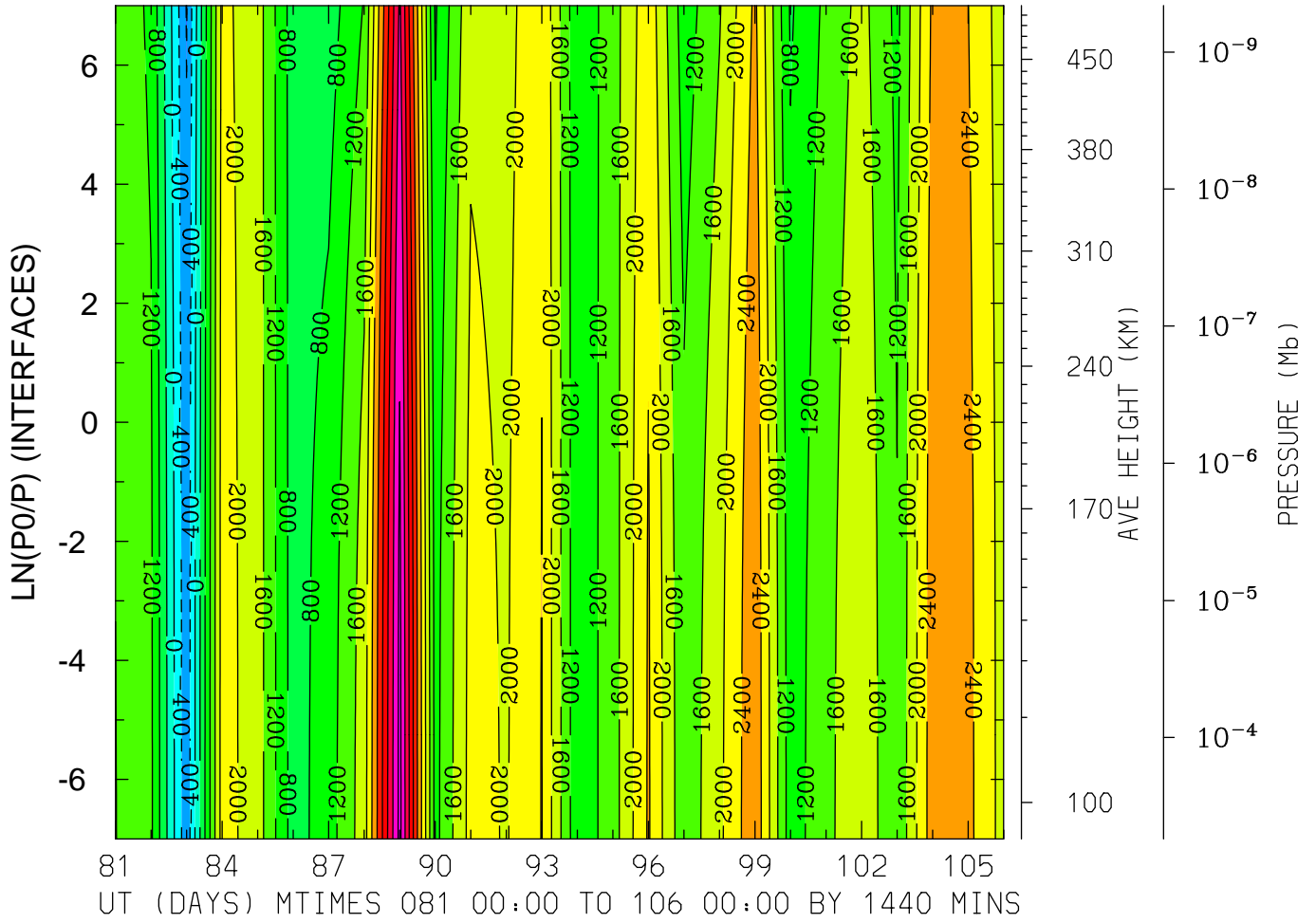
MIN,MAX= -2.0867E+04 -2.0041E+03 INTERVAL= 1.0000E+03
 FIRST: tiegcm2.0_res2.5_whi2008_heelis_gpi_prim_001.nc
 LAST: tiegcm2.0_res2.5_whi2008_heelis_gpi_prim_003.nc

ELECTRIC POTENTIAL (VOLTS)
LAT=-61.25 (ZONAL MEANS)



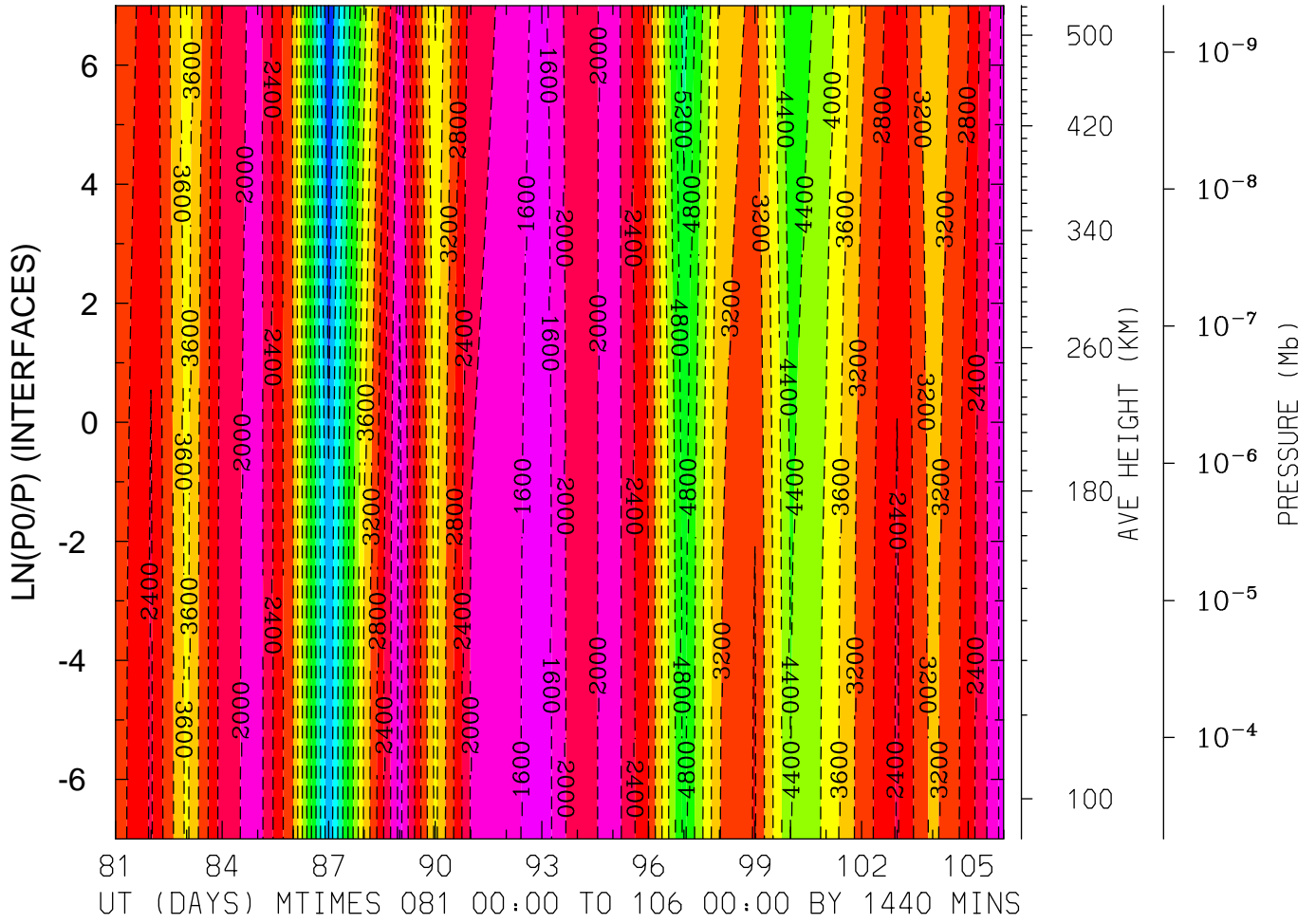
MIN,MAX= -5.7697E+02 1.6523E+03 INTERVAL= 1.0000E+02
FIRST: tiegcm2.0_res2.5_whi2008_heelis_gpi_prim_001.nc
LAST: tiegcm2.0_res2.5_whi2008_heelis_gpi_prim_003.nc

ELECTRIC POTENTIAL (VOLTS)
LAT=-41.25 LOCAL TIME= 0.00



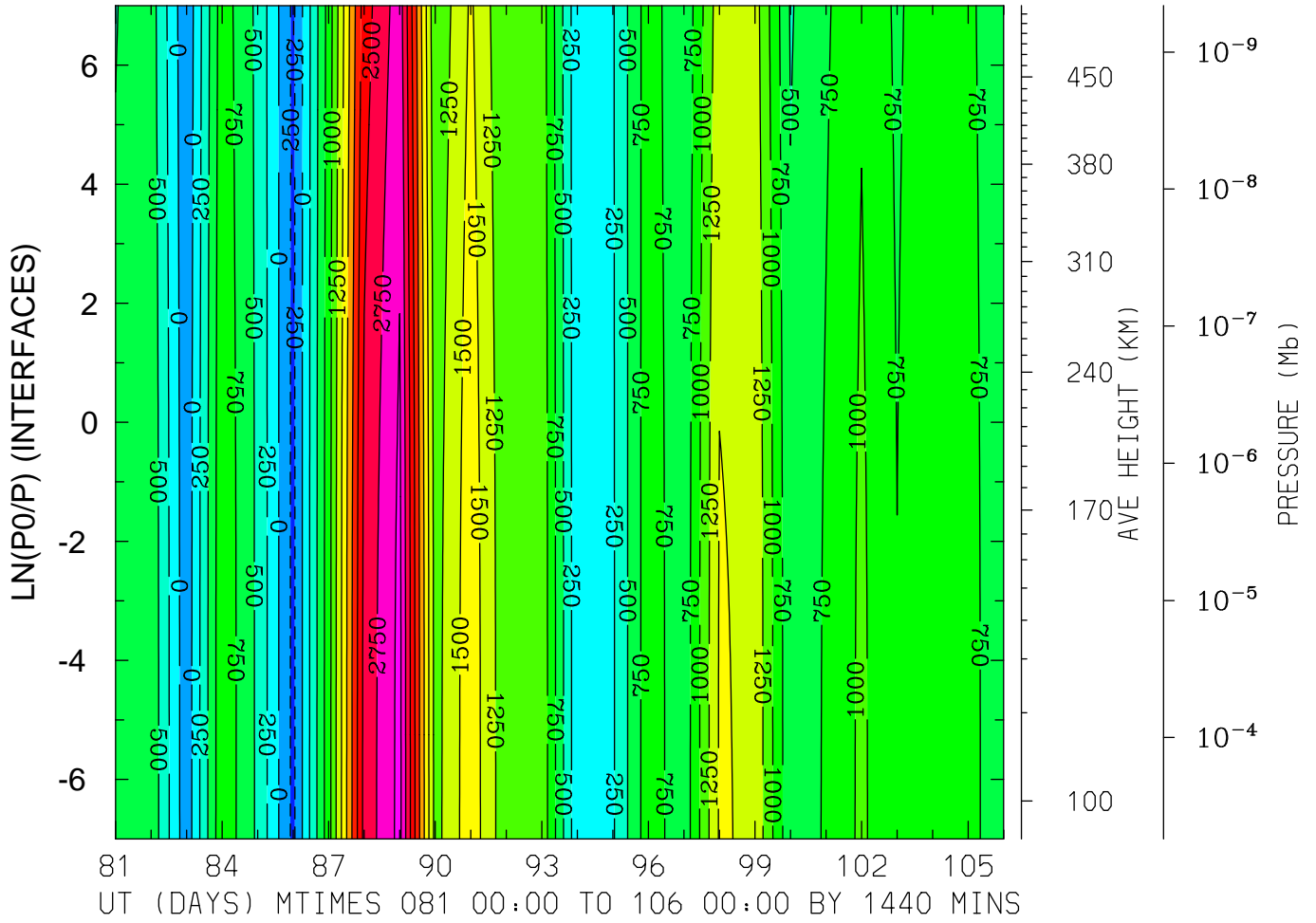
MIN,MAX= -8.2351E+02 4.5210E+03 INTERVAL= 4.0000E+02
FIRST: tiegcm2.0_res2.5_whi2008_heelis_gpi_prim_001.nc
LAST: tiegcm2.0_res2.5_whi2008_heelis_gpi_prim_003.nc

ELECTRIC POTENTIAL (VOLTS)
 LAT=-41.25 LOCAL TIME=12.00



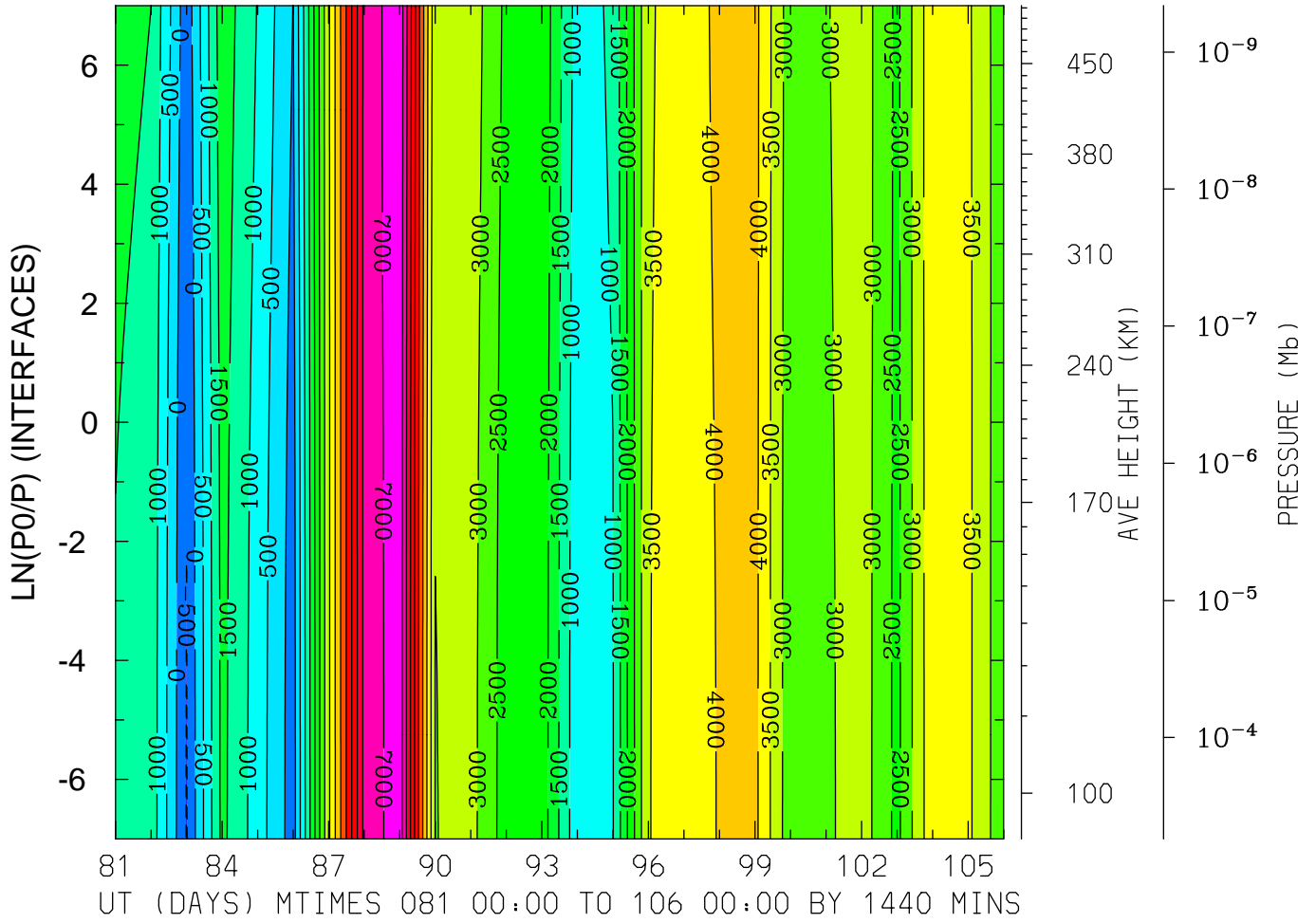
MIN,MAX= -6.7893E+03 -1.3260E+03 INTERVAL= 4.0000E+02
 FIRST: tiegcm2.0_res2.5_whi2008_heelis_gpi_prim_001.nc
 LAST: tiegcm2.0_res2.5_whi2008_heelis_gpi_prim_003.nc

ELECTRIC POTENTIAL (VOLTS)
 LAT=-41.25 (ZONAL MEANS)



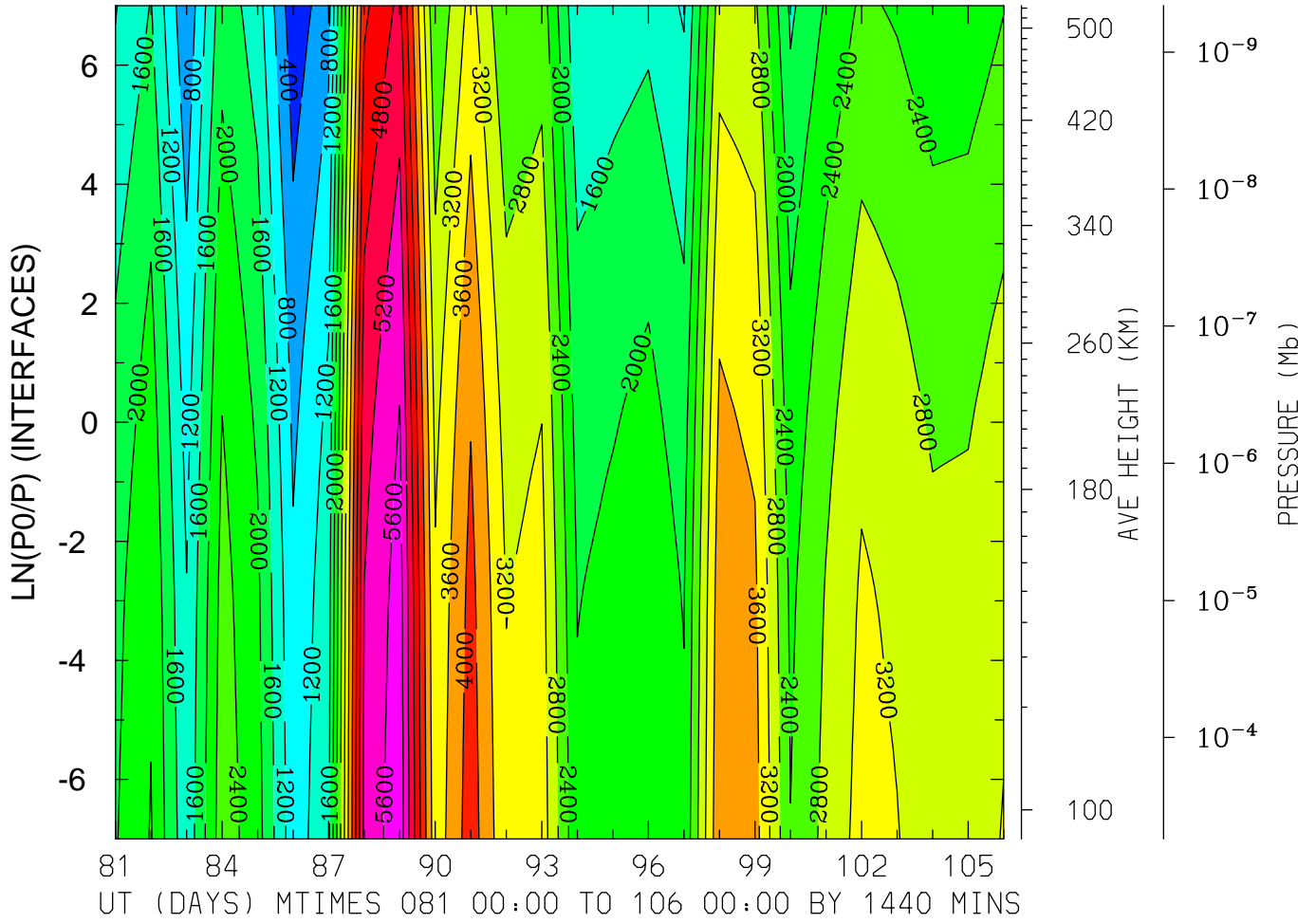
MIN,MAX= -3.0955E+02 3.0743E+03 INTERVAL= 2.5000E+02
 FIRST: tiegcm2.0_res2.5_whi2008_heelis_gpi_prim_001.nc
 LAST: tiegcm2.0_res2.5_whi2008_heelis_gpi_prim_003.nc

ELECTRIC POTENTIAL (VOLTS)
 LAT= -1.25 LOCAL TIME= 0.00



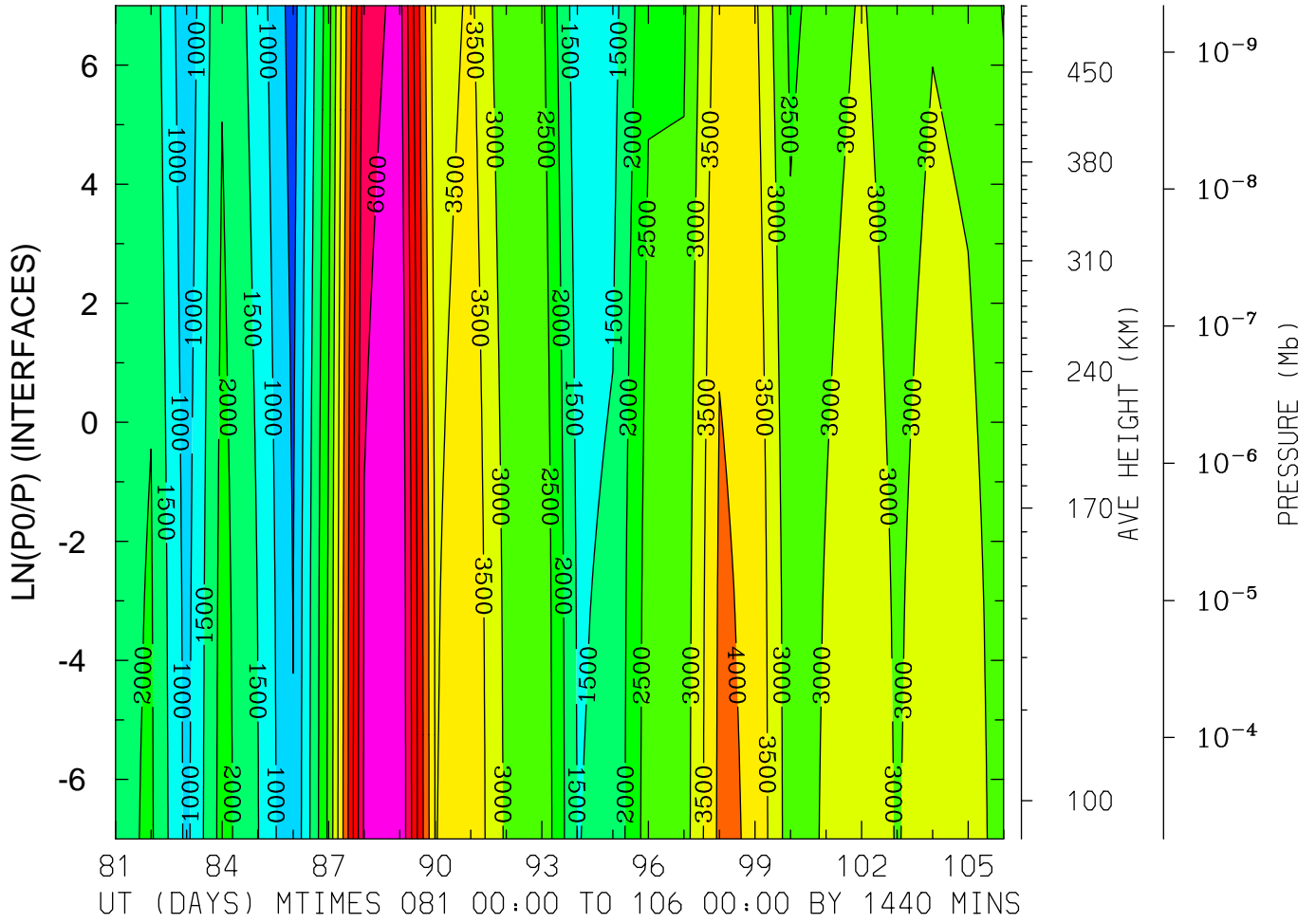
MIN,MAX= -5.2660E+02 7.3816E+03 INTERVAL= 5.0000E+02
 FIRST: tiegcm2.0_res2.5_whi2008_heelis_gpi_prim_001.nc
 LAST: tiegcm2.0_res2.5_whi2008_heelis_gpi_prim_003.nc

ELECTRIC POTENTIAL (VOLTS)
LAT= -1.25 LOCAL TIME=12.00



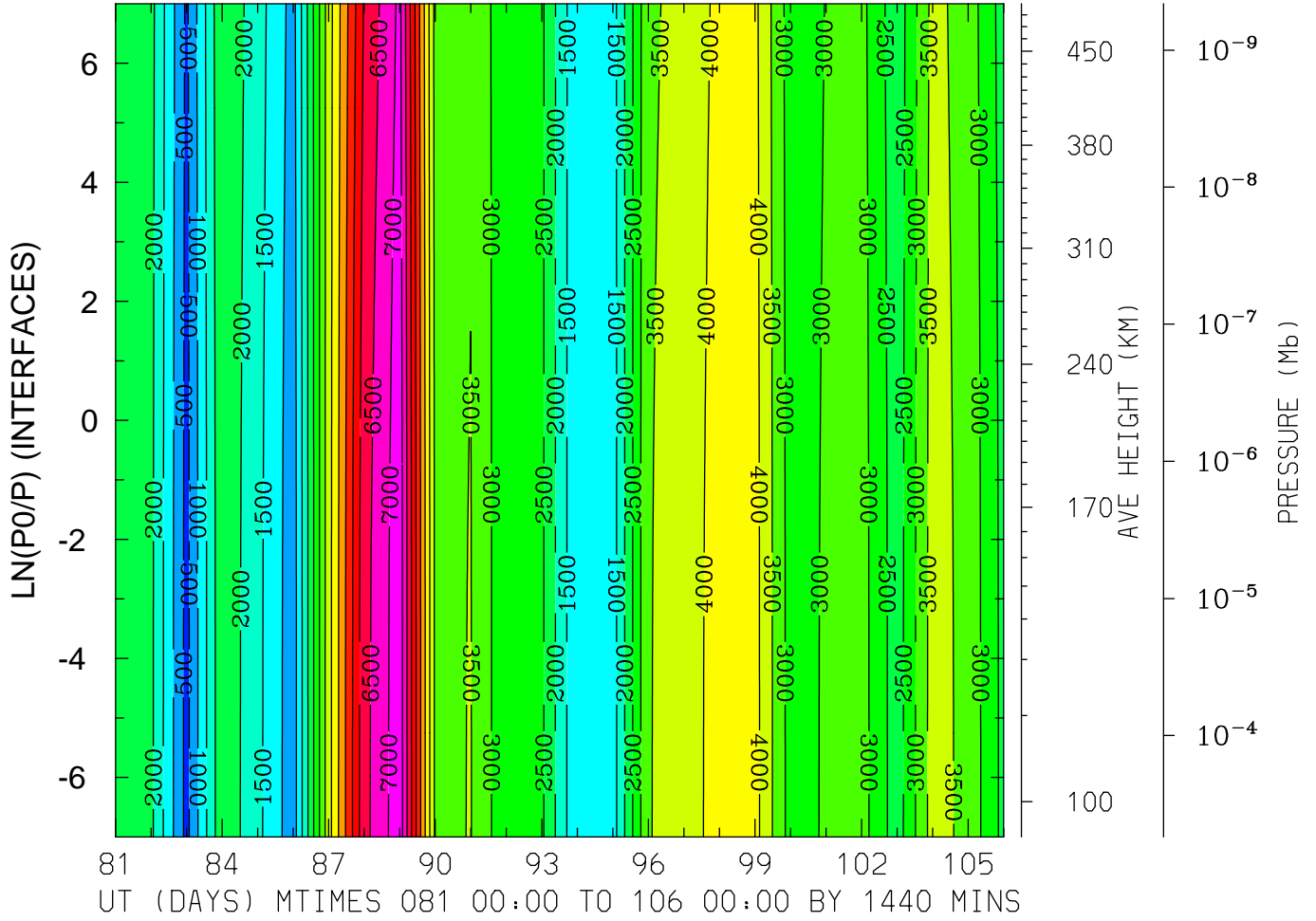
MIN,MAX= 1.2722E+02 5.8612E+03 INTERVAL= 4.0000E+02
FIRST: tiegcm2.0_res2.5_whi2008_heelis_gpi_prim_001.nc
LAST: tiegcm2.0_res2.5_whi2008_heelis_gpi_prim_003.nc

ELECTRIC POTENTIAL (VOLTS)
 LAT= -1.25 (ZONAL MEANS)



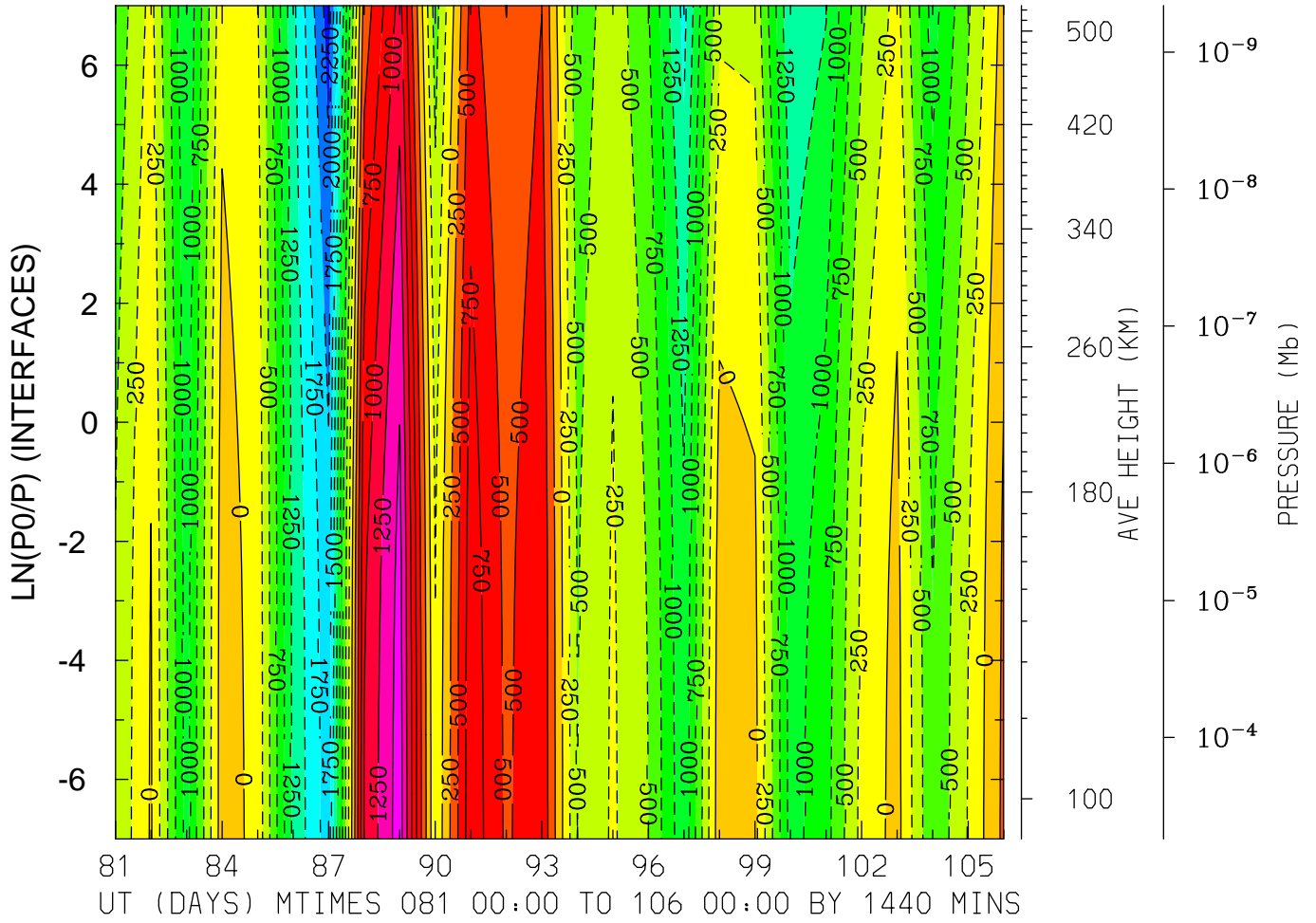
MIN,MAX= 2.7527E+02 6.5059E+03 INTERVAL= 5.0000E+02
 FIRST: tiegcm2.0_res2.5_whi2008_heelis_gpi_prim_001.nc
 LAST: tiegcm2.0_res2.5_whi2008_heelis_gpi_prim_003.nc

ELECTRIC POTENTIAL (VOLTS)
 LAT= 38.75 LOCAL TIME= 0.00



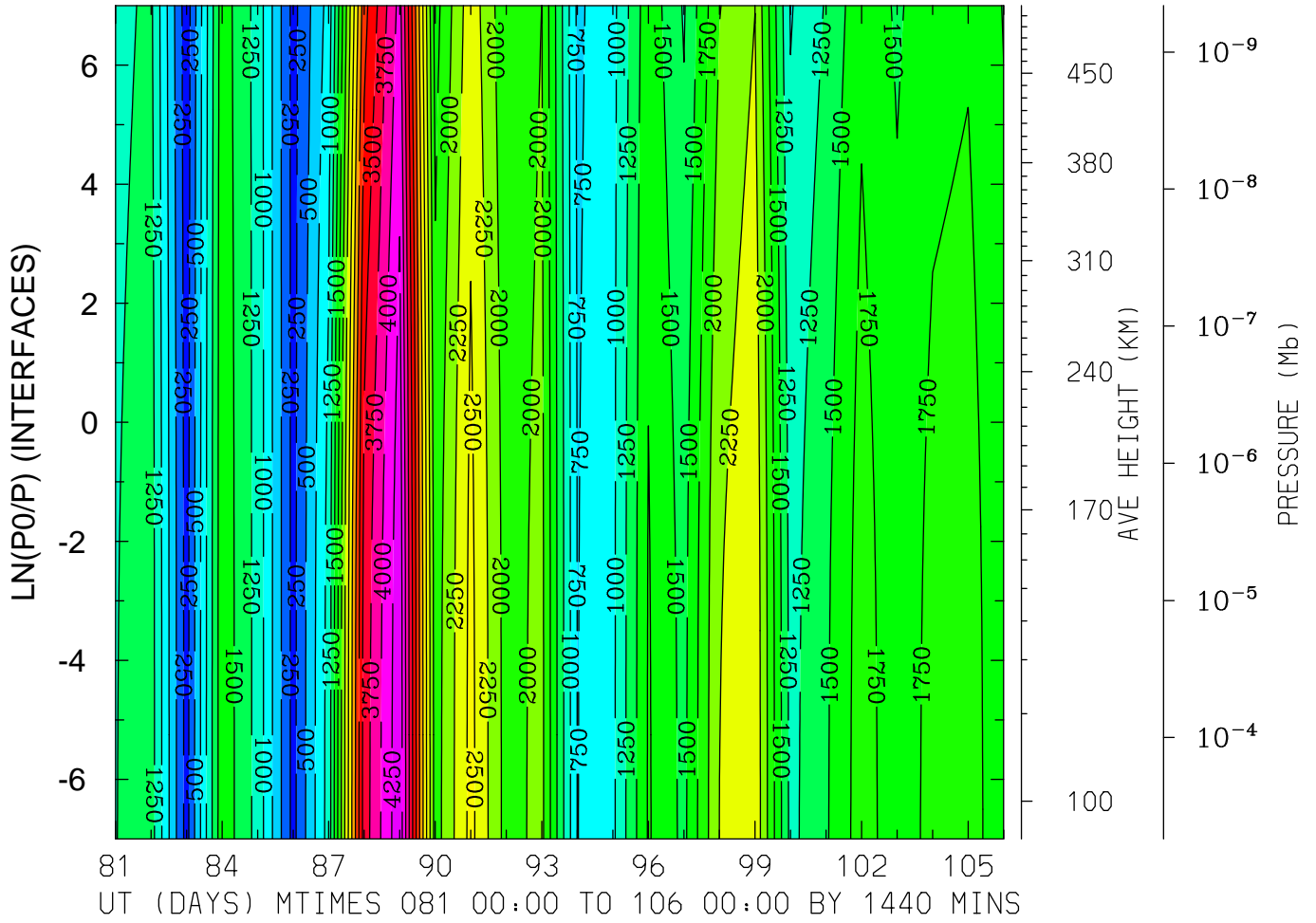
MIN,MAX= 3.4426E+02 7.3077E+03 INTERVAL= 5.0000E+02
 FIRST: tiegcm2.0_res2.5_whi2008_heelis_gpi_prim_001.nc
 LAST: tiegcm2.0_res2.5_whi2008_heelis_gpi_prim_003.nc

ELECTRIC POTENTIAL (VOLTS)
 LAT= 38.75 LOCAL TIME=12.00



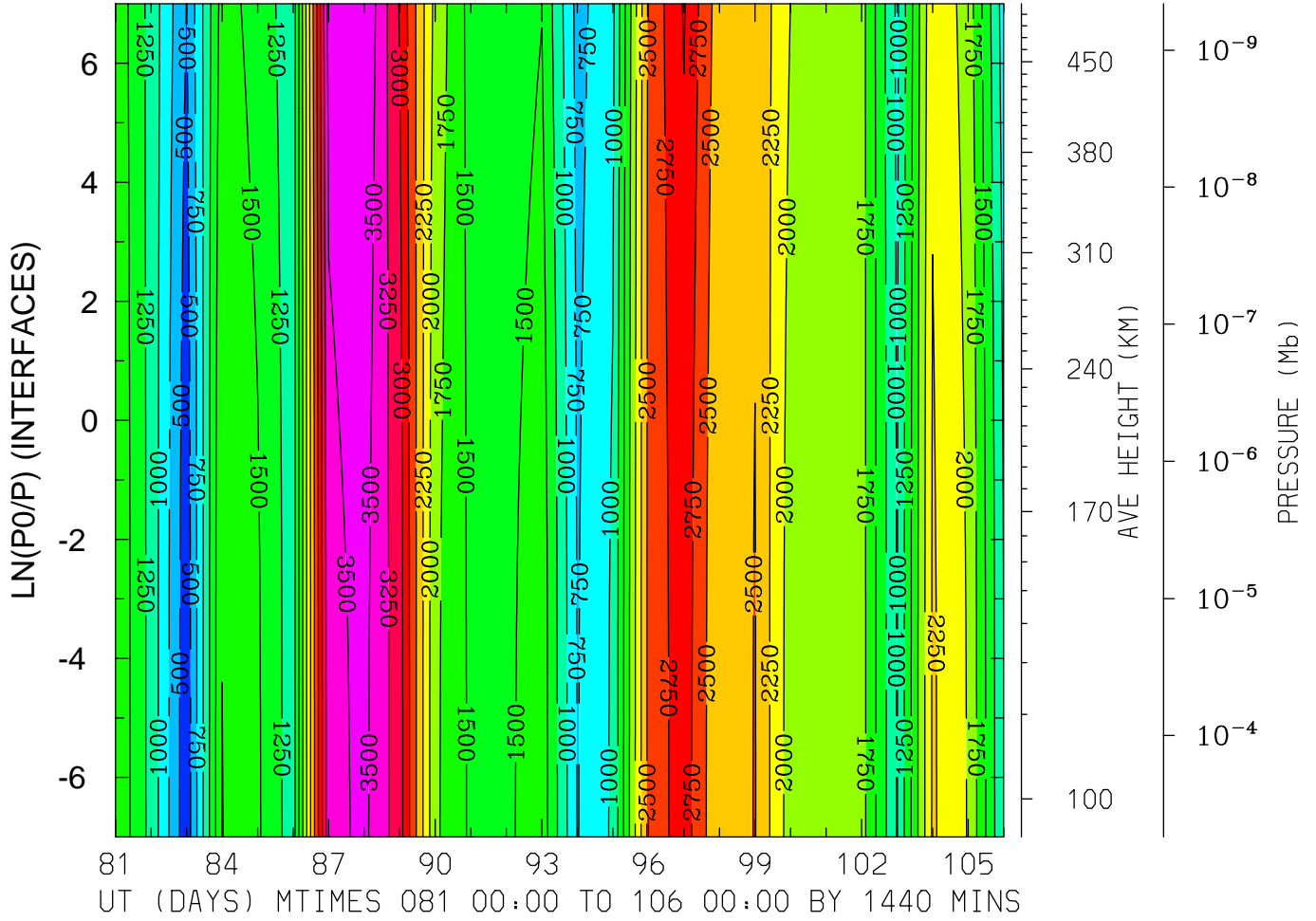
MIN,MAX= -2.3871E+03 1.6260E+03 INTERVAL= 2.5000E+02
 FIRST: tiegcm2.0_res2.5_whi2008_heelis_gpi_prim_001.nc
 LAST: tiegcm2.0_res2.5_whi2008_heelis_gpi_prim_003.nc

ELECTRIC POTENTIAL (VOLTS)
 LAT= 38.75 (ZONAL MEANS)

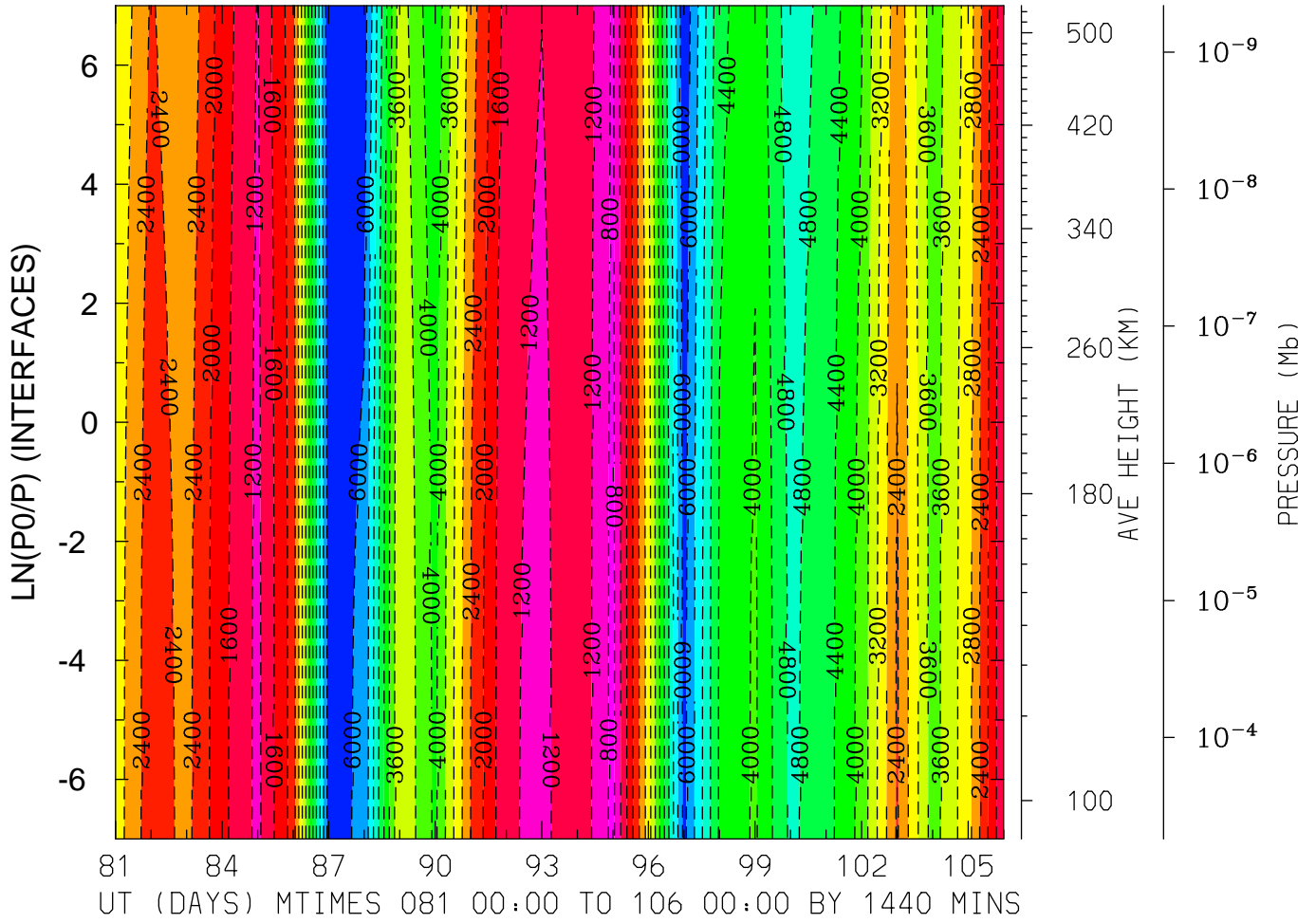


MIN,MAX= 9.4562E+01 4.4318E+03 INTERVAL= 2.5000E+02
 FIRST: tiegcm2.0_res2.5_whi2008_heelis_gpi_prim_001.nc
 LAST: tiegcm2.0_res2.5_whi2008_heelis_gpi_prim_003.nc

ELECTRIC POTENTIAL (VOLTS)
 LAT= 58.75 LOCAL TIME= 0.00

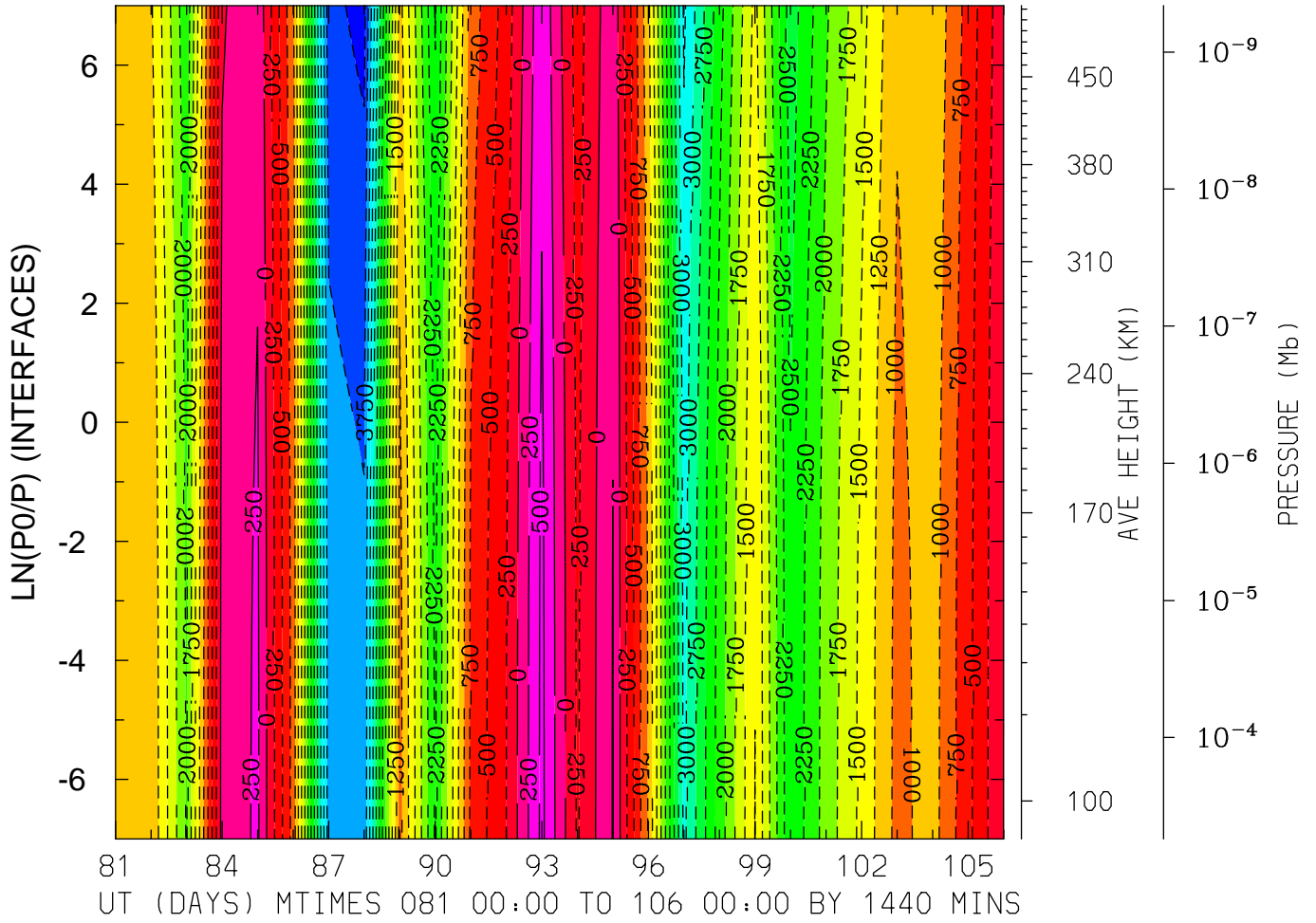


ELECTRIC POTENTIAL (VOLTS)
LAT= 58.75 LOCAL TIME=12.00



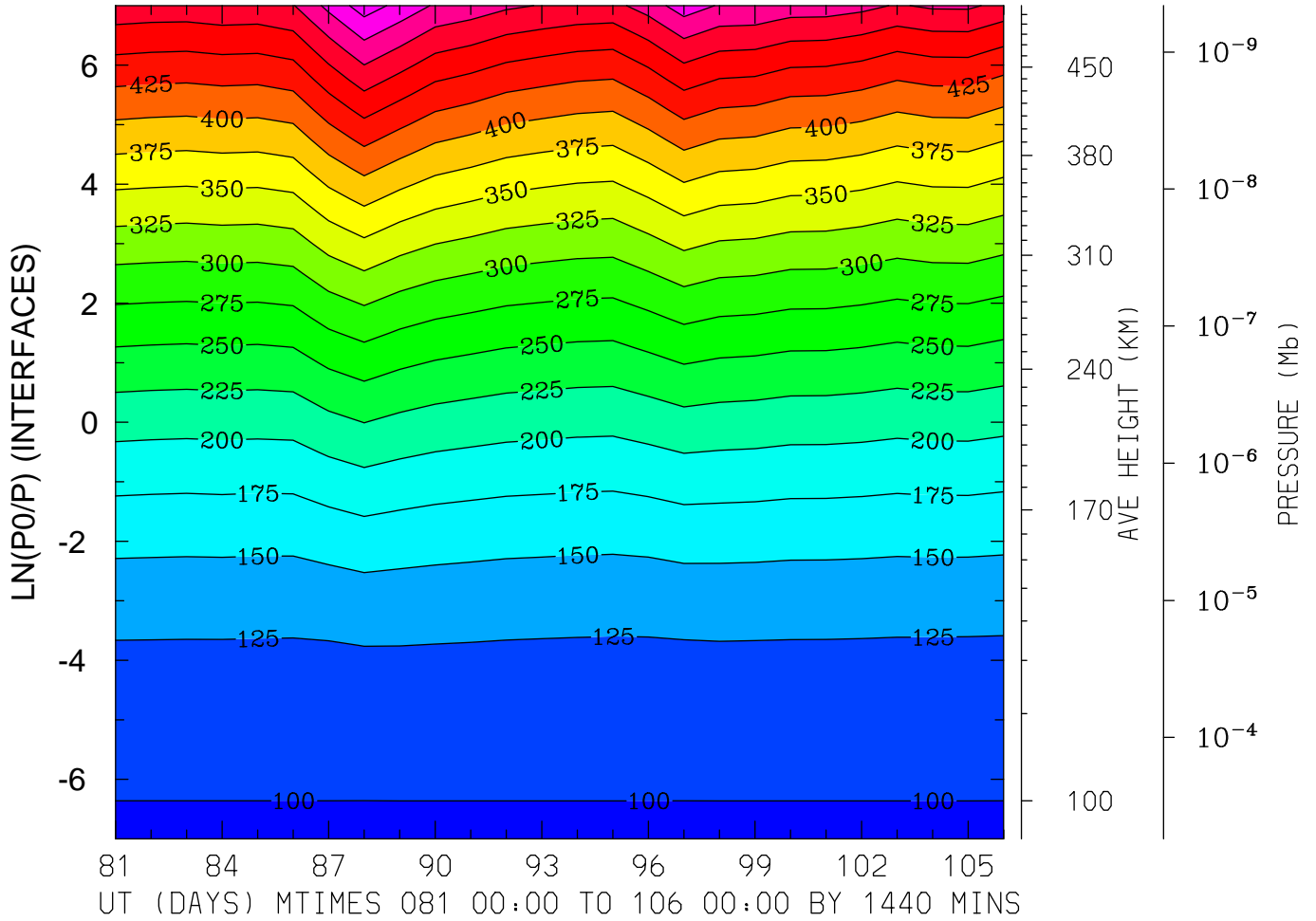
MIN,MAX= -6.3367E+03 -6.9580E+02 INTERVAL= 4.0000E+02
FIRST: tiegcm2.0_res2.5_whi2008_heelis_gpi_prim_001.nc
LAST: tiegcm2.0_res2.5_whi2008_heelis_gpi_prim_003.nc

ELECTRIC POTENTIAL (VOLTS)
 LAT= 58.75 (ZONAL MEANS)



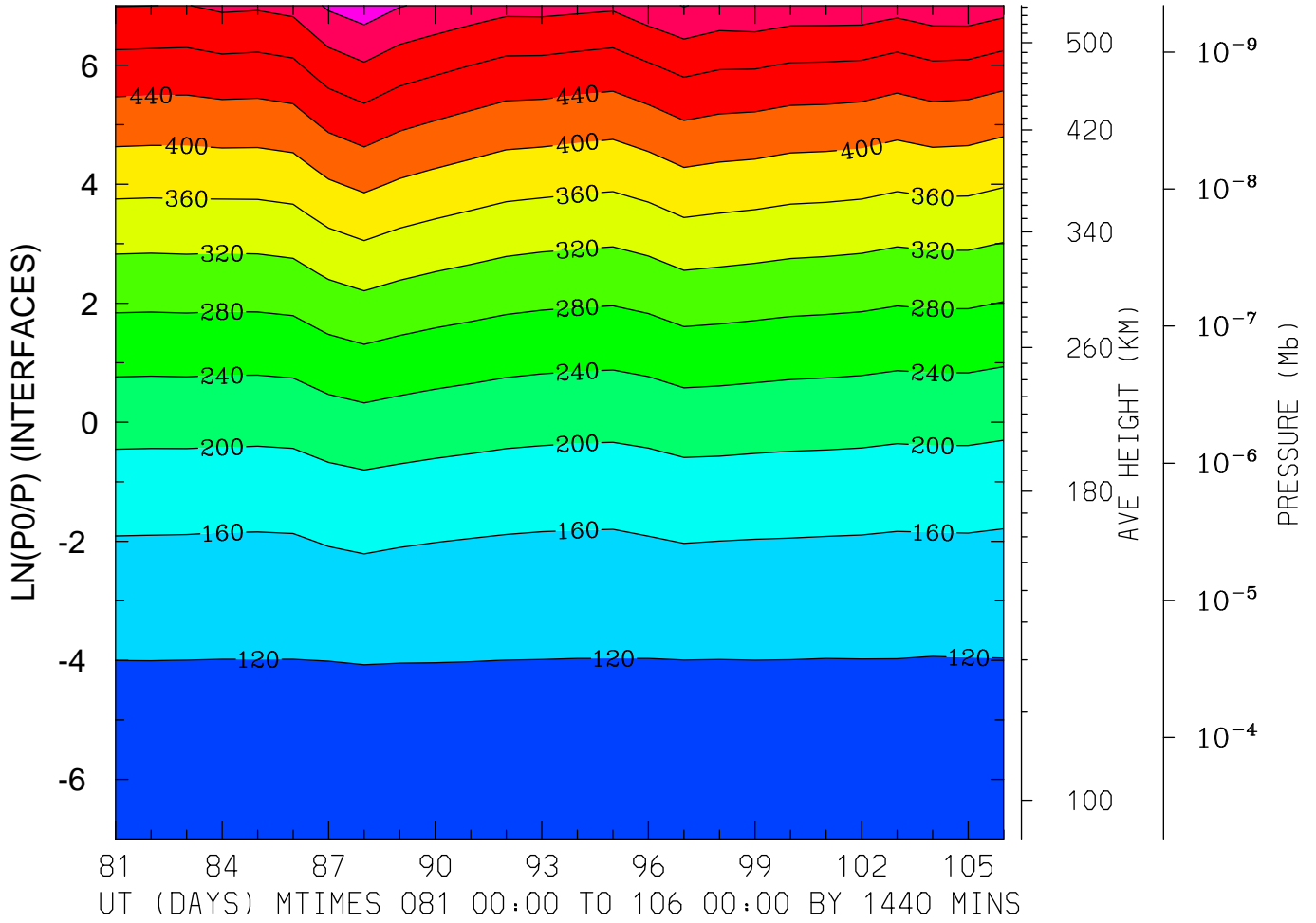
MIN,MAX= -4.0941E+03 5.5654E+02 INTERVAL= 2.5000E+02
 FIRST: tiegcm2.0_res2.5_whi2008_heelis_gpi_prim_001.nc
 LAST: tiegcm2.0_res2.5_whi2008_heelis_gpi_prim_003.nc

GEOPOTENTIAL HEIGHT (KM)
LAT=-61.25 LOCAL TIME= 0.00



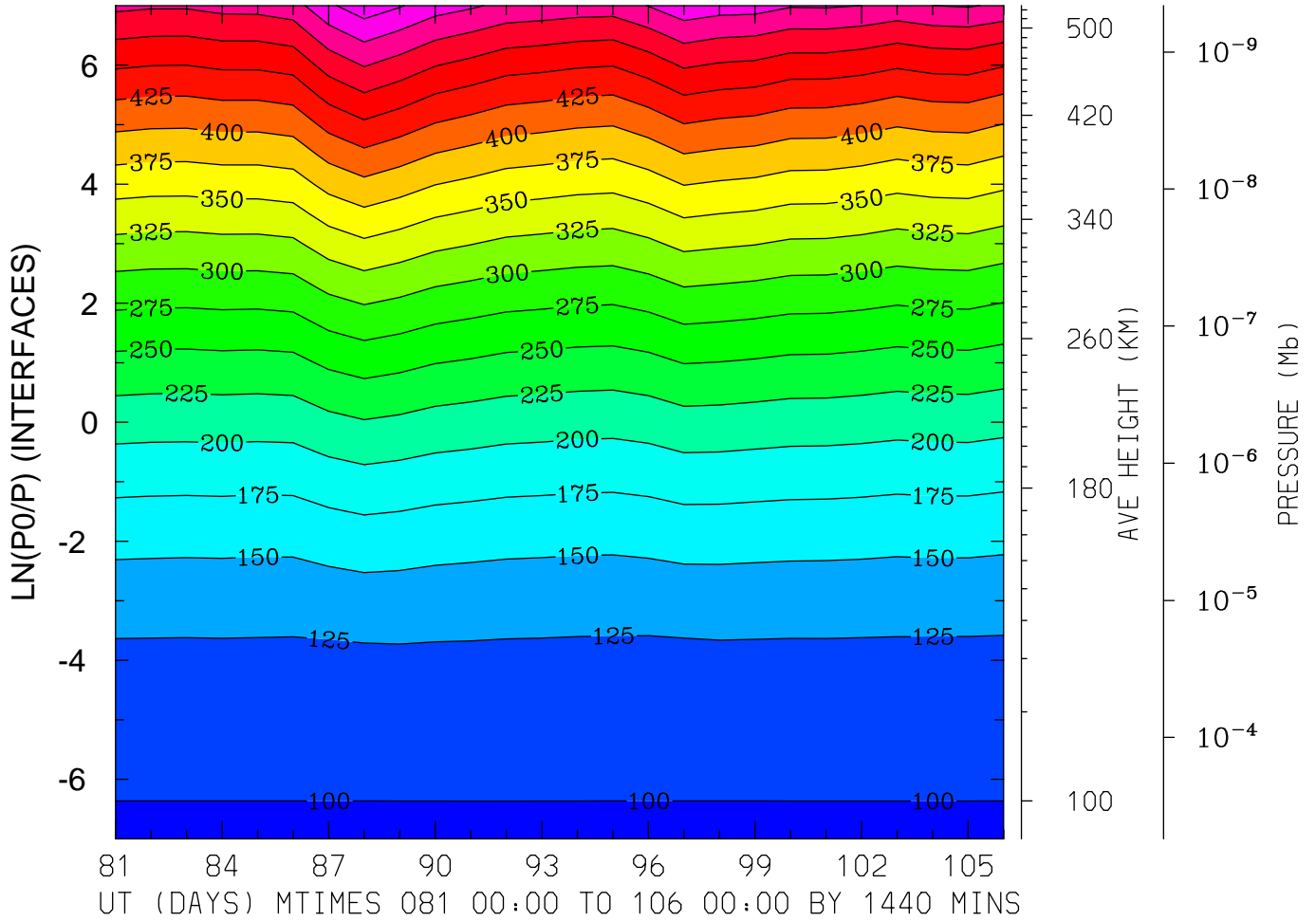
MIN,MAX= 9.6358E+01 5.6261E+02 INTERVAL= 2.5000E+01
FIRST: tiegcm2.0_res2.5_whi2008_heelis_gpi_prim_001.nc
LAST: tiegcm2.0_res2.5_whi2008_heelis_gpi_prim_003.nc

GEOPOTENTIAL HEIGHT (KM)
LAT=-61.25 LOCAL TIME=12.00



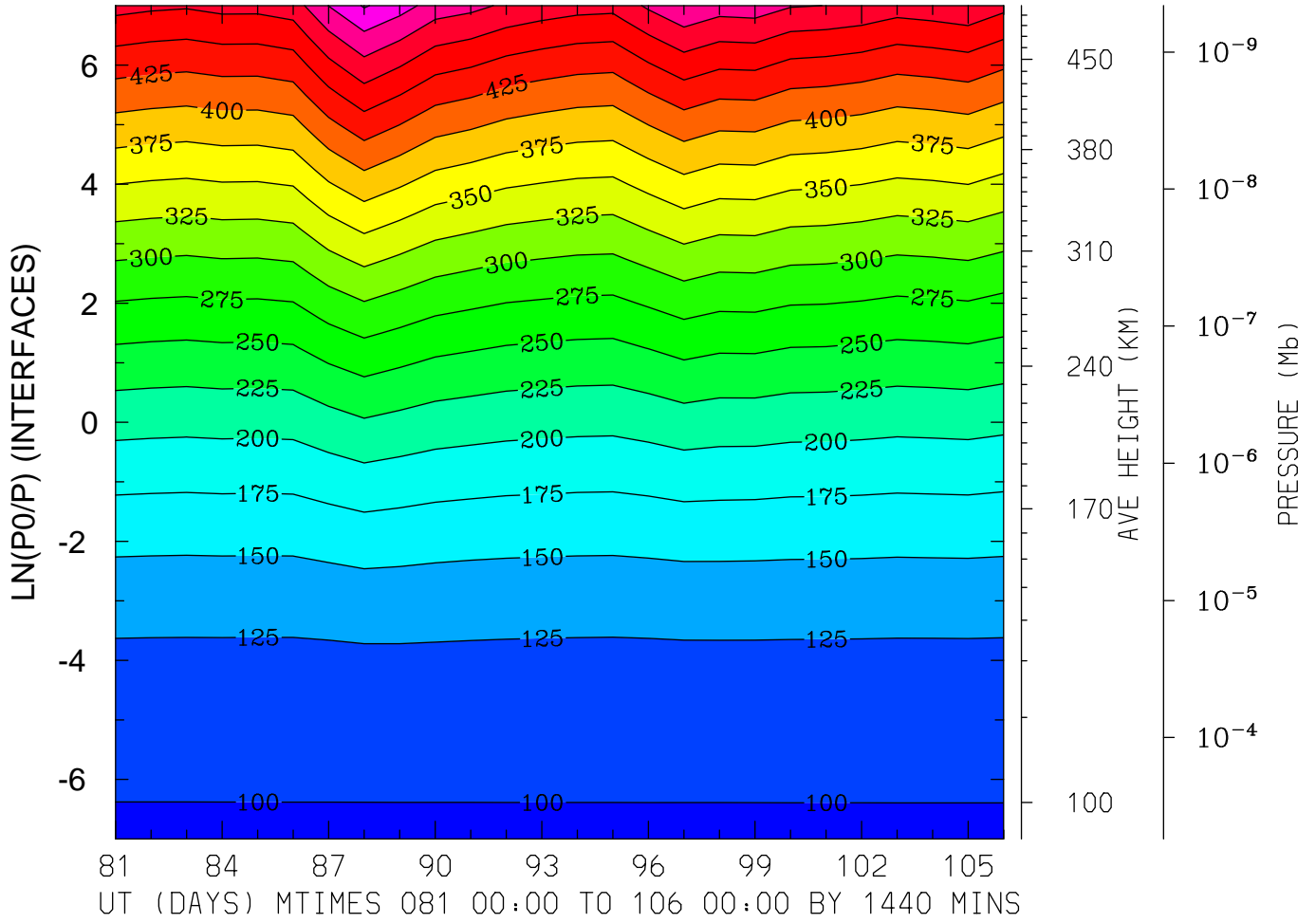
MIN,MAX= 9.6328E+01 5.8242E+02 INTERVAL= 4.0000E+01
FIRST: tiegcm2.0_res2.5_whi2008_heelis_gpi_prim_001.nc
LAST: tiegcm2.0_res2.5_whi2008_heelis_gpi_prim_003.nc

GEOPOTENTIAL HEIGHT (KM)
LAT=-61.25 (ZONAL MEANS)



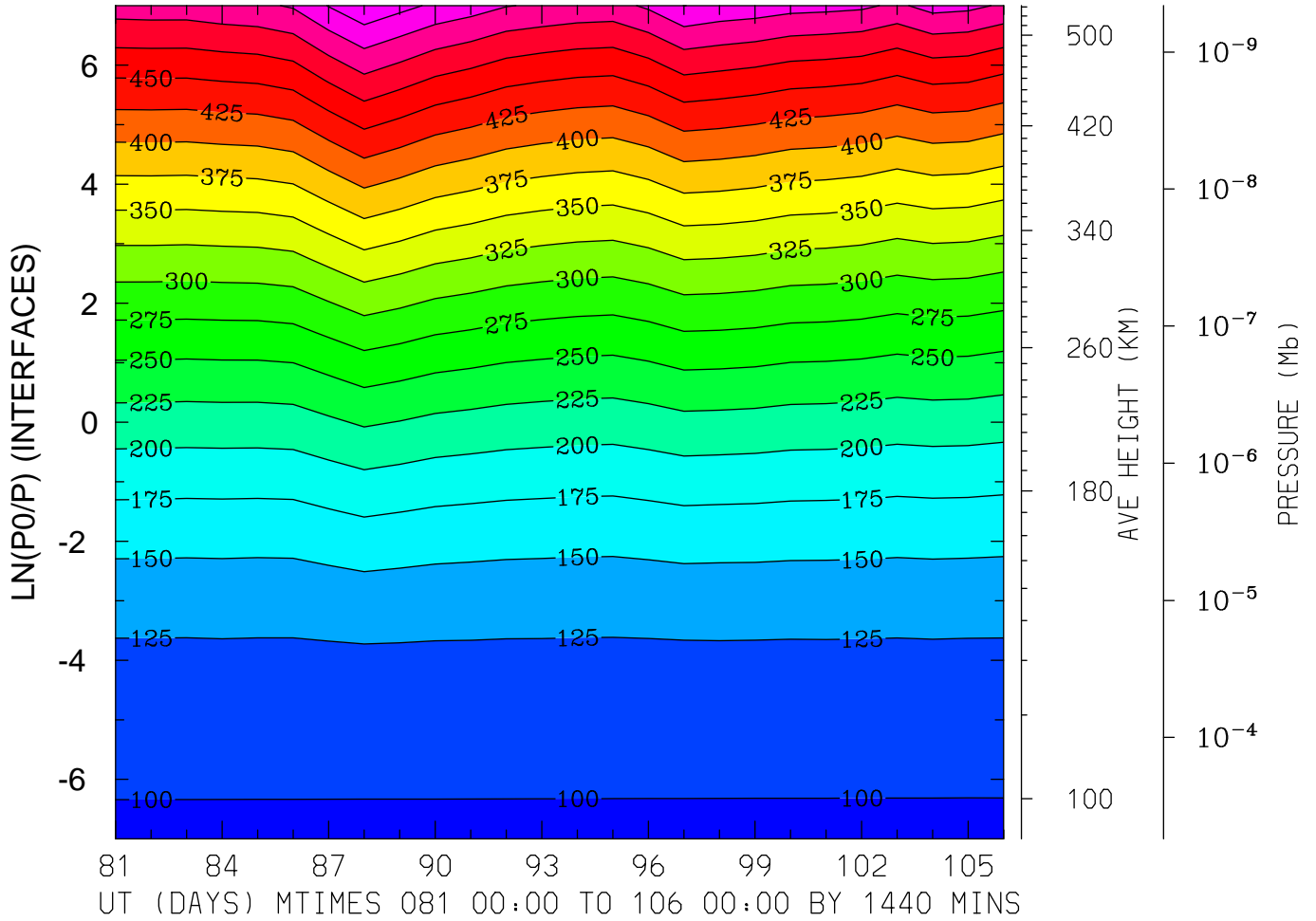
MIN,MAX= 9.6376E+01 5.6498E+02 INTERVAL= 2.5000E+01
FIRST: tiegcm2.0_res2.5_whi2008_heelis_gpi_prim_001.nc
LAST: tiegcm2.0_res2.5_whi2008_heelis_gpi_prim_003.nc

GEOPOTENTIAL HEIGHT (KM)
LAT=-41.25 LOCAL TIME= 0.00



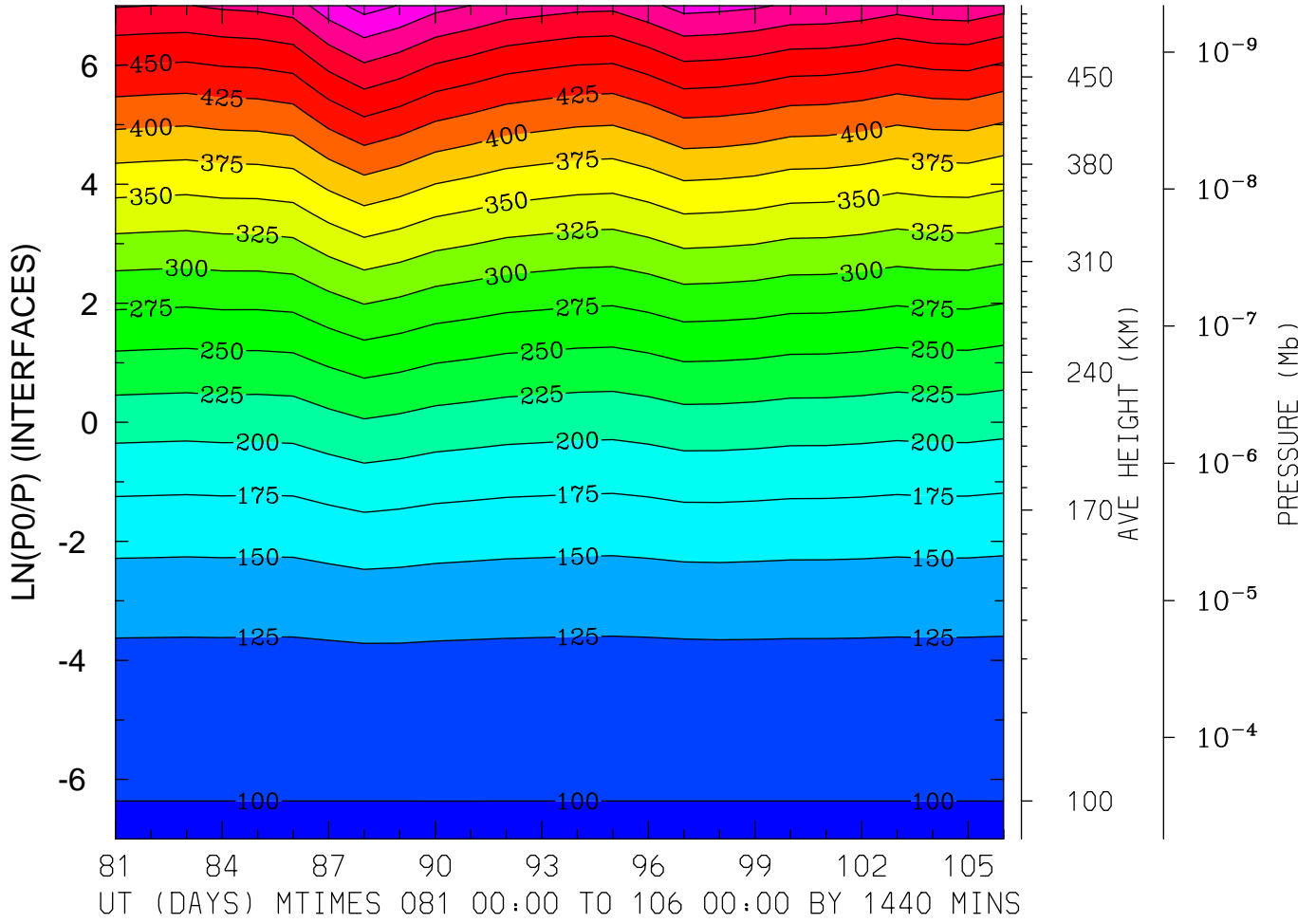
MIN,MAX= 9.6326E+01 5.5242E+02 INTERVAL= 2.5000E+01
FIRST: tiegcm2.0_res2.5_whi2008_heelis_gpi_prim_001.nc
LAST: tiegcm2.0_res2.5_whi2008_heelis_gpi_prim_003.nc

GEOPOTENTIAL HEIGHT (KM)
LAT=-41.25 LOCAL TIME=12.00



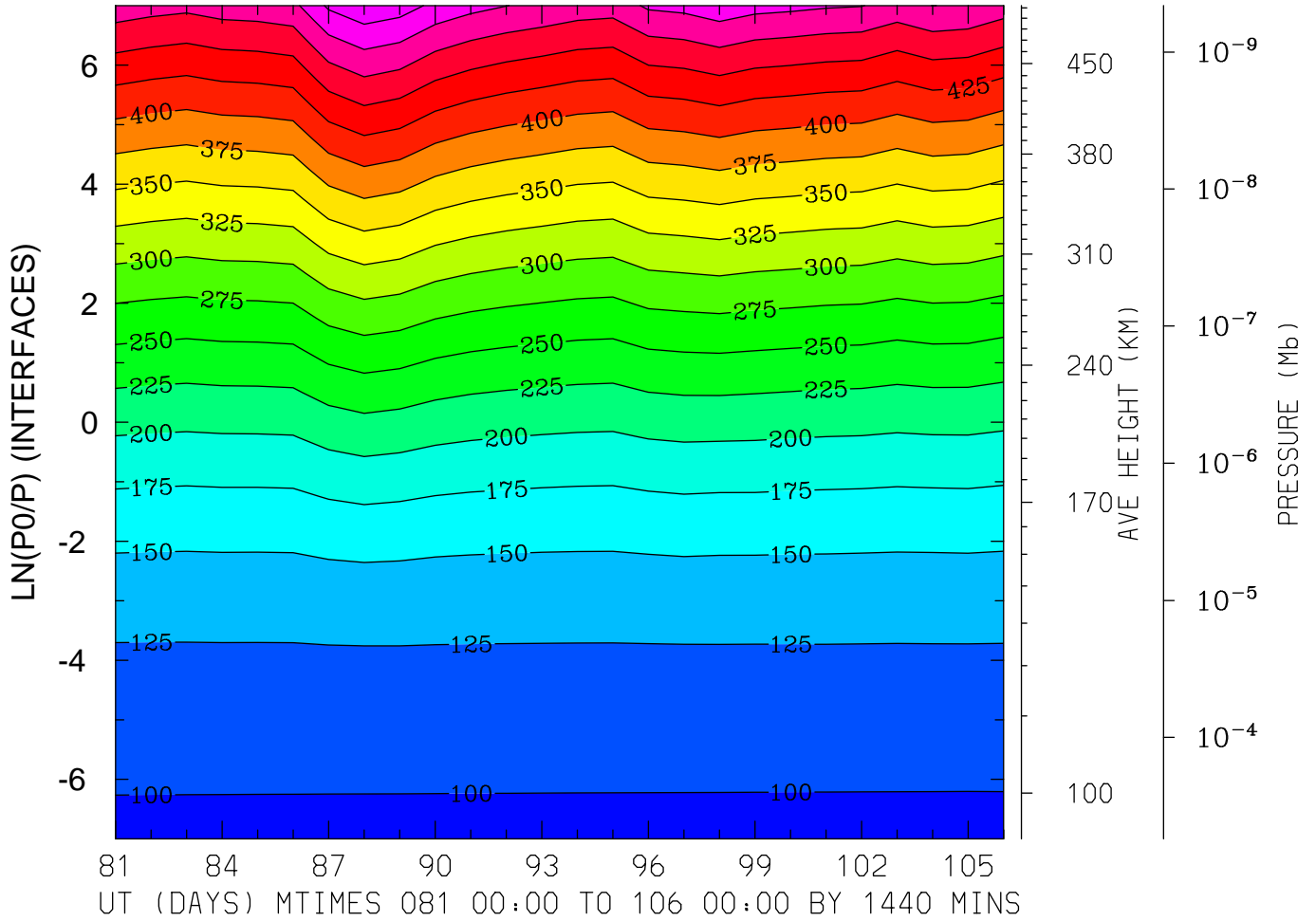
MIN,MAX= 9.6170E+01 5.7146E+02 INTERVAL= 2.5000E+01
FIRST: tiegcm2.0_res2.5_whi2008_heelis_gpi_prim_001.nc
LAST: tiegcm2.0_res2.5_whi2008_heelis_gpi_prim_003.nc

GEOPOTENTIAL HEIGHT (KM)
LAT=-41.25 (ZONAL MEANS)



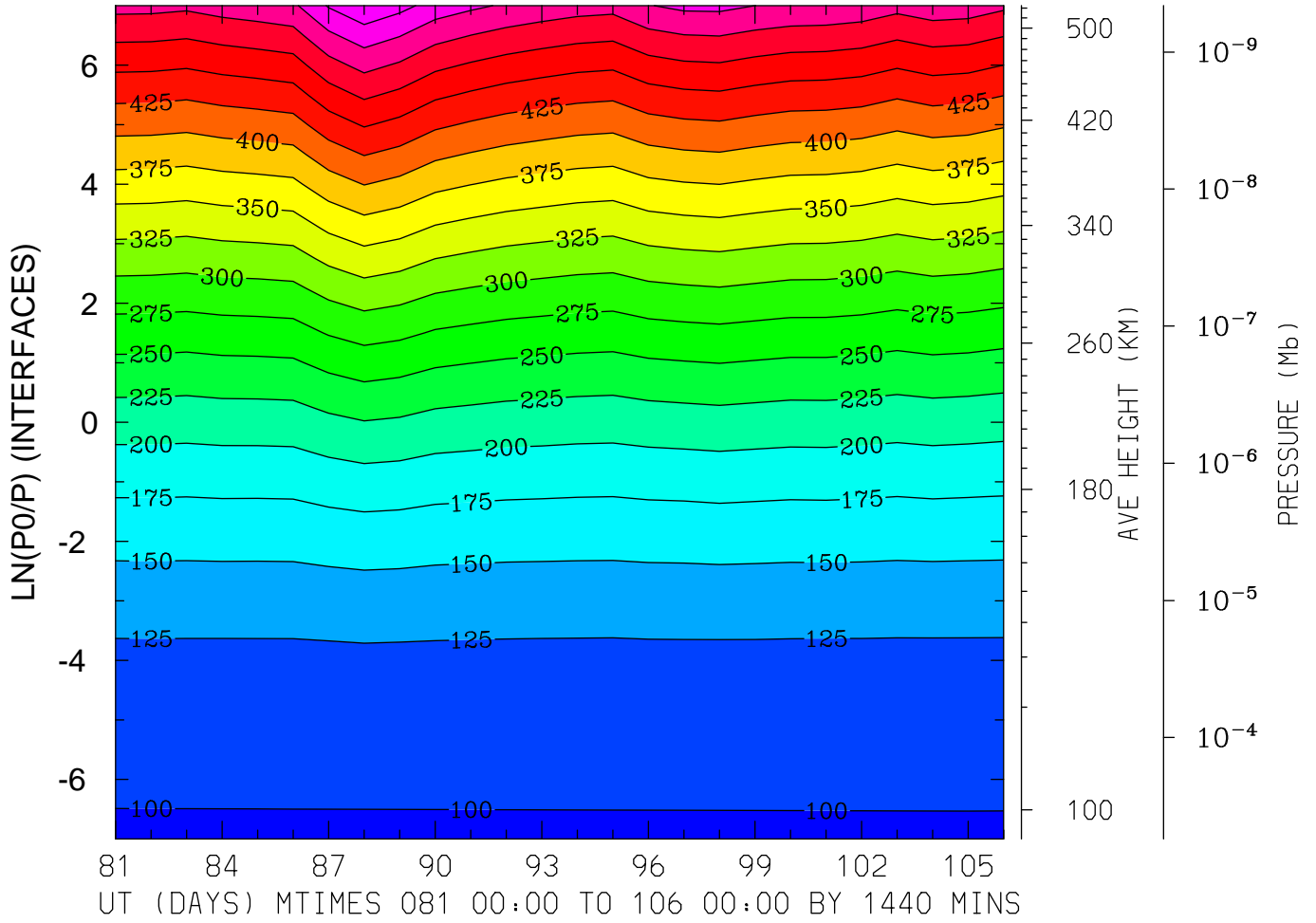
MIN,MAX= 9.6344E+01 5.5996E+02 INTERVAL= 2.5000E+01
FIRST: tiegcm2.0_res2.5_whi2008_heelis_gpi_prim_001.nc
LAST: tiegcm2.0_res2.5_whi2008_heelis_gpi_prim_003.nc

GEOPOTENTIAL HEIGHT (KM)
LAT= -1.25 LOCAL TIME= 0.00



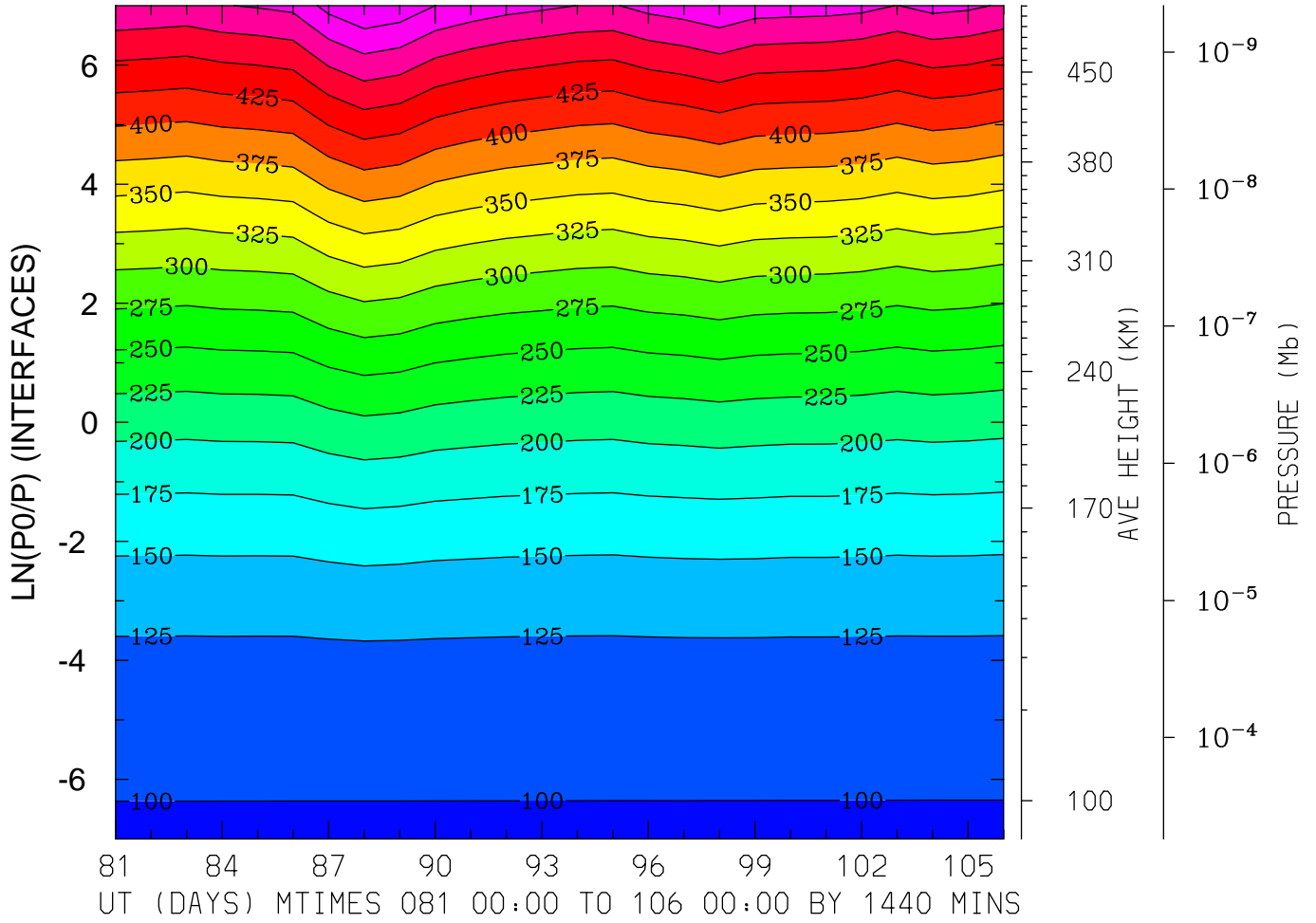
MIN,MAX= 9.5856E+01 5.4487E+02 INTERVAL= 2.5000E+01
FIRST: tiegcm2.0_res2.5_whi2008_heelis_gpi_prim_001.nc
LAST: tiegcm2.0_res2.5_whi2008_heelis_gpi_prim_003.nc

GEOPOTENTIAL HEIGHT (KM)
LAT= -1.25 LOCAL TIME=12.00



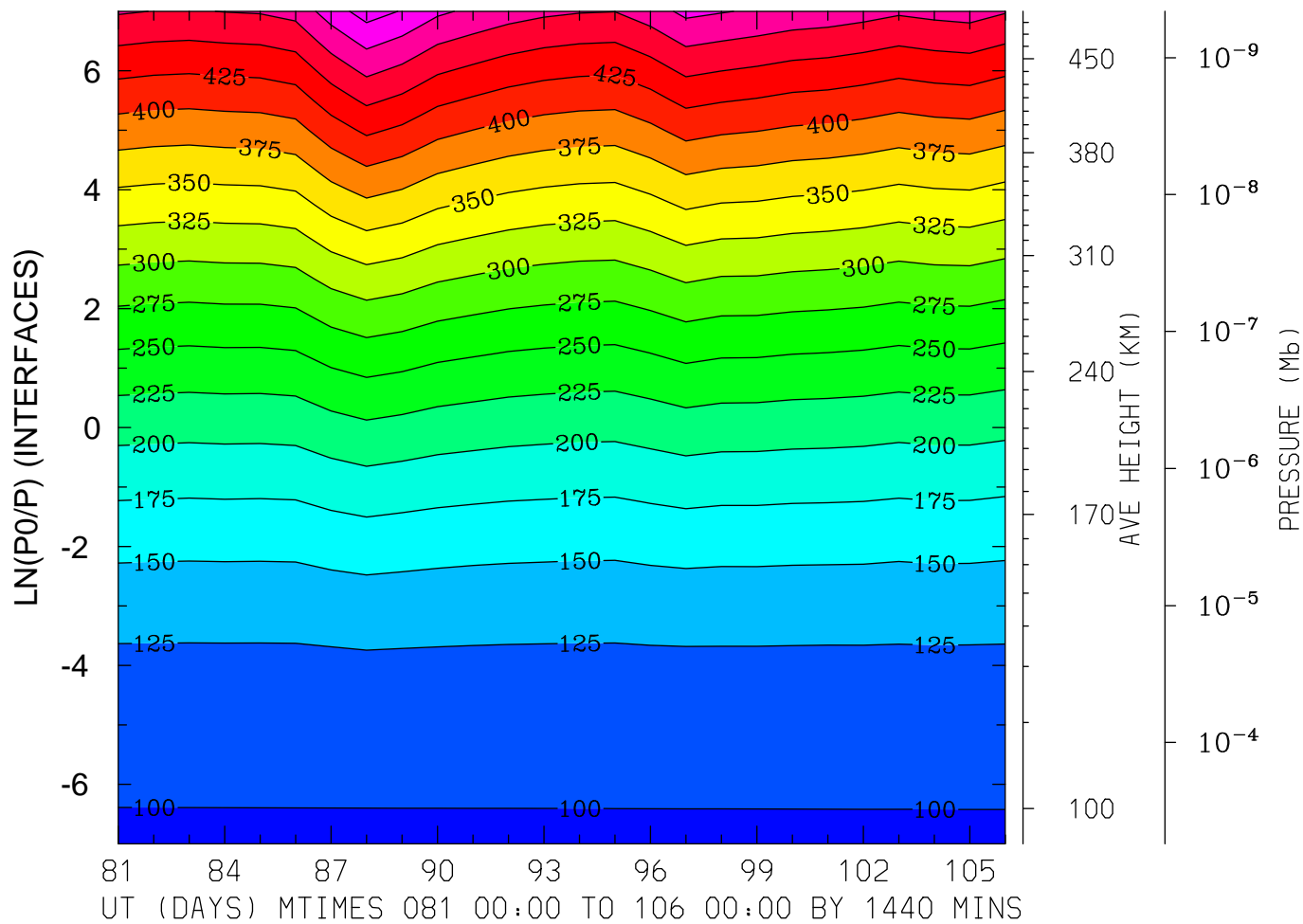
MIN,MAX= 9.6886E+01 5.7173E+02 INTERVAL= 2.5000E+01
FIRST: tiegcm2.0_res2.5_whi2008_heelis_gpi_prim_001.nc
LAST: tiegcm2.0_res2.5_whi2008_heelis_gpi_prim_003.nc

GEOPOTENTIAL HEIGHT (KM)
LAT= -1.25 (ZONAL MEANS)



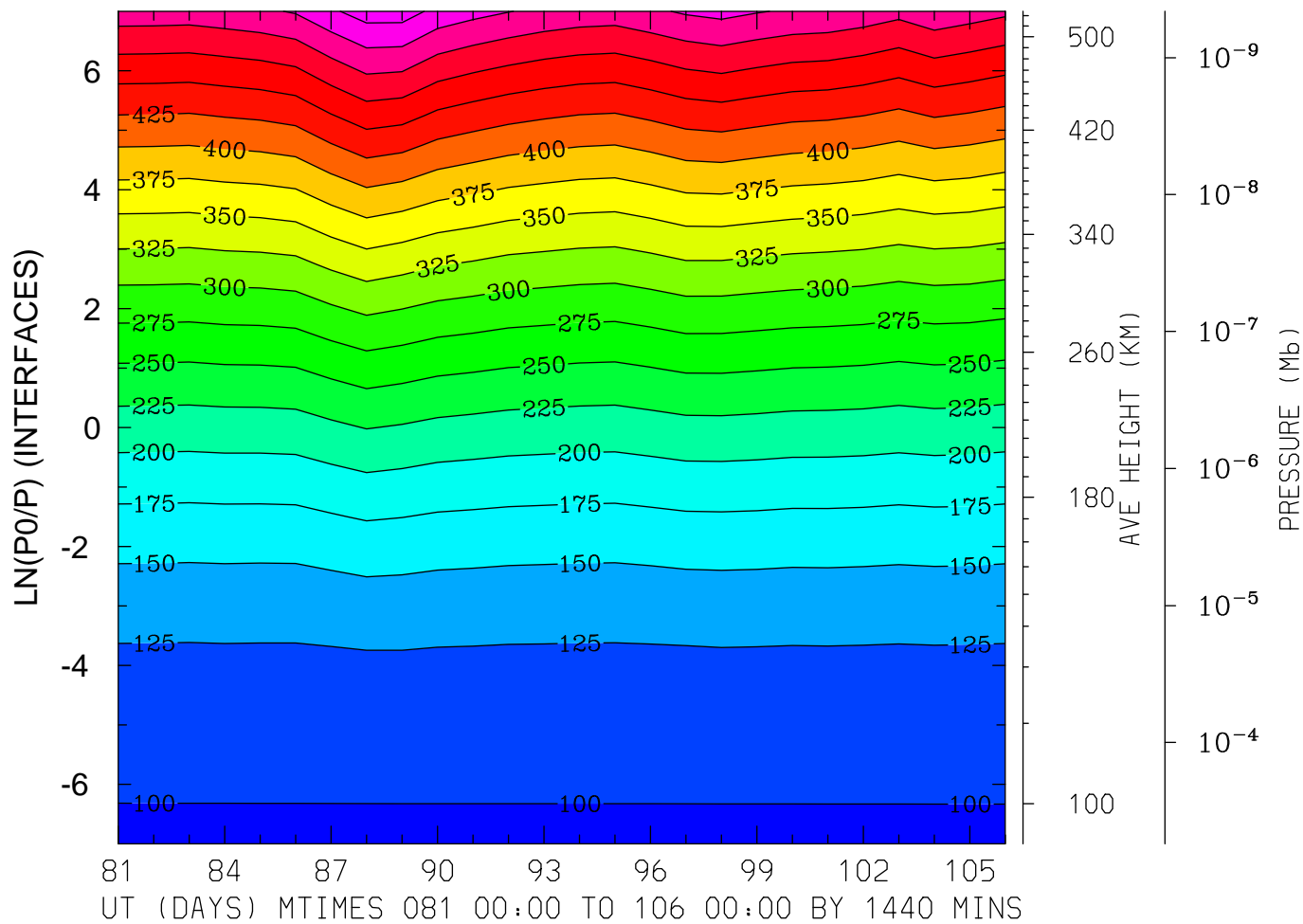
MIN,MAX= 9.6397E+01 5.4972E+02 INTERVAL= 2.5000E+01
FIRST: tiegcm2.0_res2.5_whi2008_heelis_gpi_prim_001.nc
LAST: tiegcm2.0_res2.5_whi2008_heelis_gpi_prim_003.nc

GEOPOTENTIAL HEIGHT (KM)
LAT= 38.75 LOCAL TIME= 0.00



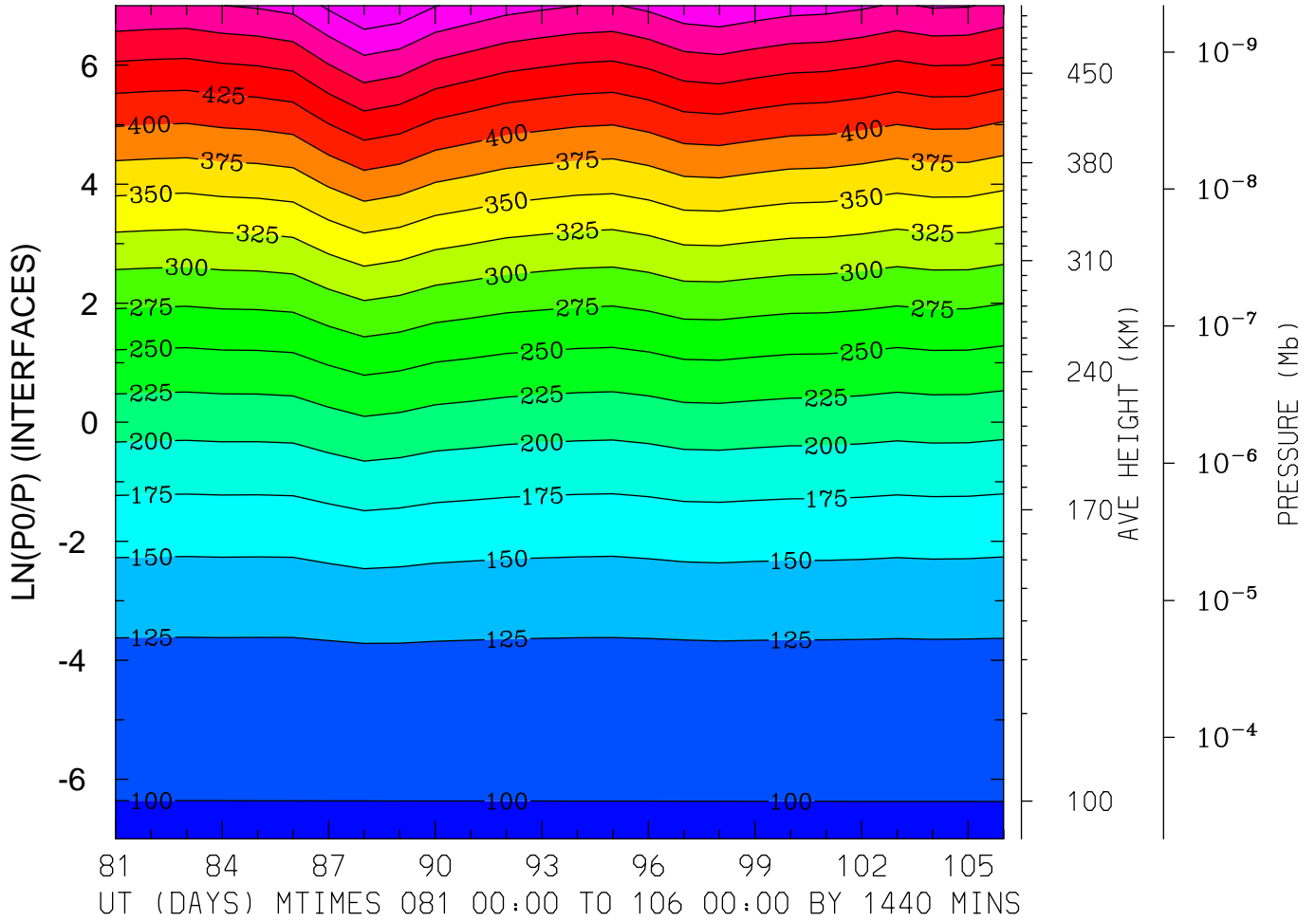
MIN,MAX= 9.6383E+01 5.3608E+02 INTERVAL= 2.5000E+01
FIRST: tiegcm2.0_res2.5_whi2008_heelis_gpi_prim_001.nc
LAST: tiegcm2.0_res2.5_whi2008_heelis_gpi_prim_003.nc

GEOPOTENTIAL HEIGHT (KM)
LAT= 38.75 LOCAL TIME=12.00



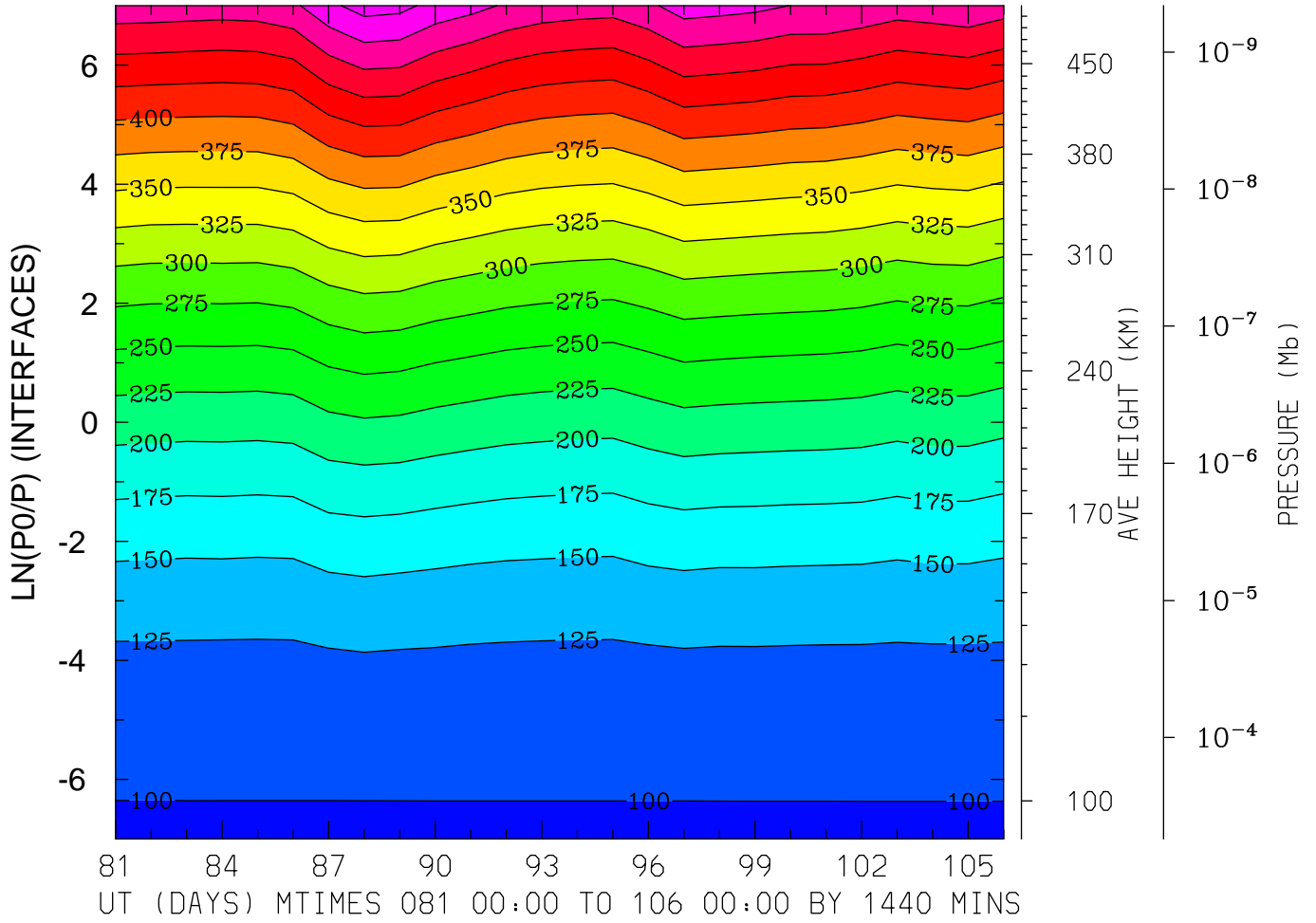
MIN,MAX= 9.6193E+01 5.6222E+02 INTERVAL= 2.5000E+01
FIRST: tiegcm2.0_res2.5_whi2008_heelis_gpi_prim_001.nc
LAST: tiegcm2.0_res2.5_whi2008_heelis_gpi_prim_003.nc

GEOPOTENTIAL HEIGHT (KM)
LAT= 38.75 (ZONAL MEANS)



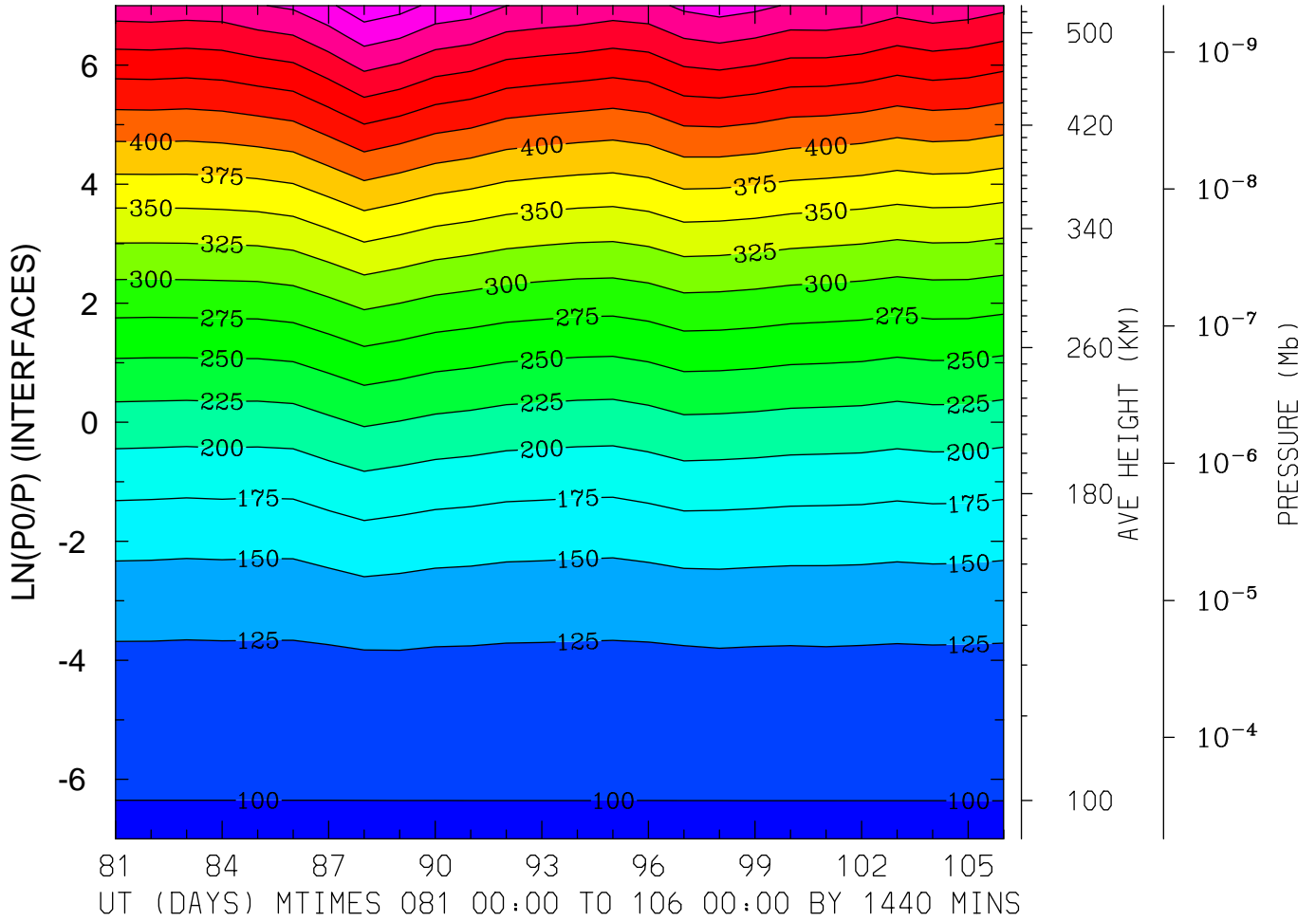
MIN,MAX= 9.6326E+01 5.4893E+02 INTERVAL= 2.5000E+01
FIRST: tiegcm2.0_res2.5_whi2008_heelis_gpi_prim_001.nc
LAST: tiegcm2.0_res2.5_whi2008_heelis_gpi_prim_003.nc

GEOPOTENTIAL HEIGHT (KM)
LAT= 58.75 LOCAL TIME= 0.00



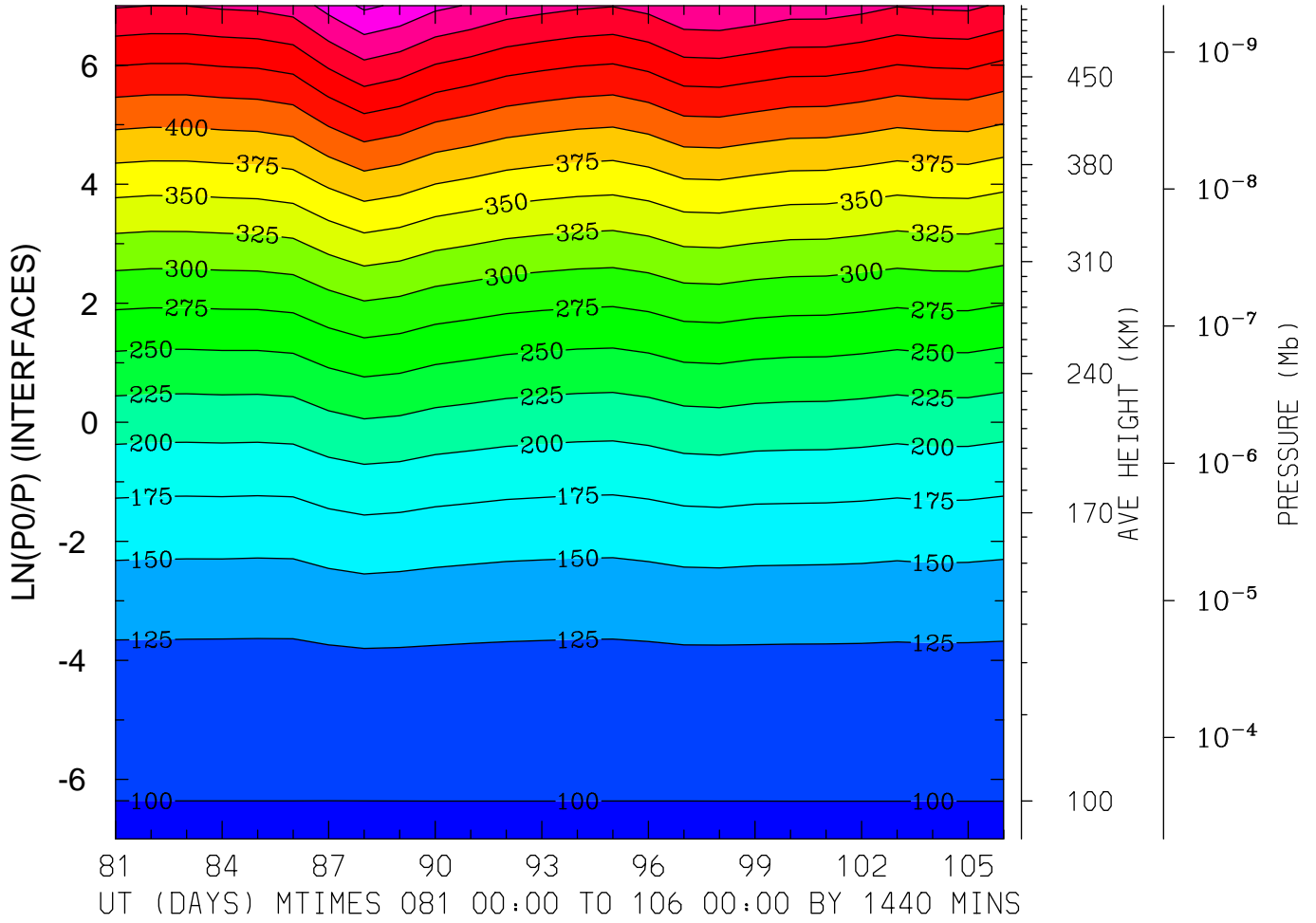
MIN,MAX= 9.6312E+01 5.3565E+02 INTERVAL= 2.5000E+01
FIRST: tiegcm2.0_res2.5_whi2008_heelis_gpi_prim_001.nc
LAST: tiegcm2.0_res2.5_whi2008_heelis_gpi_prim_003.nc

GEOPOTENTIAL HEIGHT (KM)
LAT= 58.75 LOCAL TIME=12.00



MIN,MAX= 9.6354E+01 5.6747E+02 INTERVAL= 2.5000E+01
FIRST: tiegcm2.0_res2.5_whi2008_heelis_gpi_prim_001.nc
LAST: tiegcm2.0_res2.5_whi2008_heelis_gpi_prim_003.nc

GEOPOTENTIAL HEIGHT (KM)
LAT= 58.75 (ZONAL MEANS)



MIN,MAX= 9.6356E+01 5.5469E+02 INTERVAL= 2.5000E+01
FIRST: tiegcm2.0_res2.5_whi2008_heelis_gpi_prim_001.nc
LAST: tiegcm2.0_res2.5_whi2008_heelis_gpi_prim_003.nc