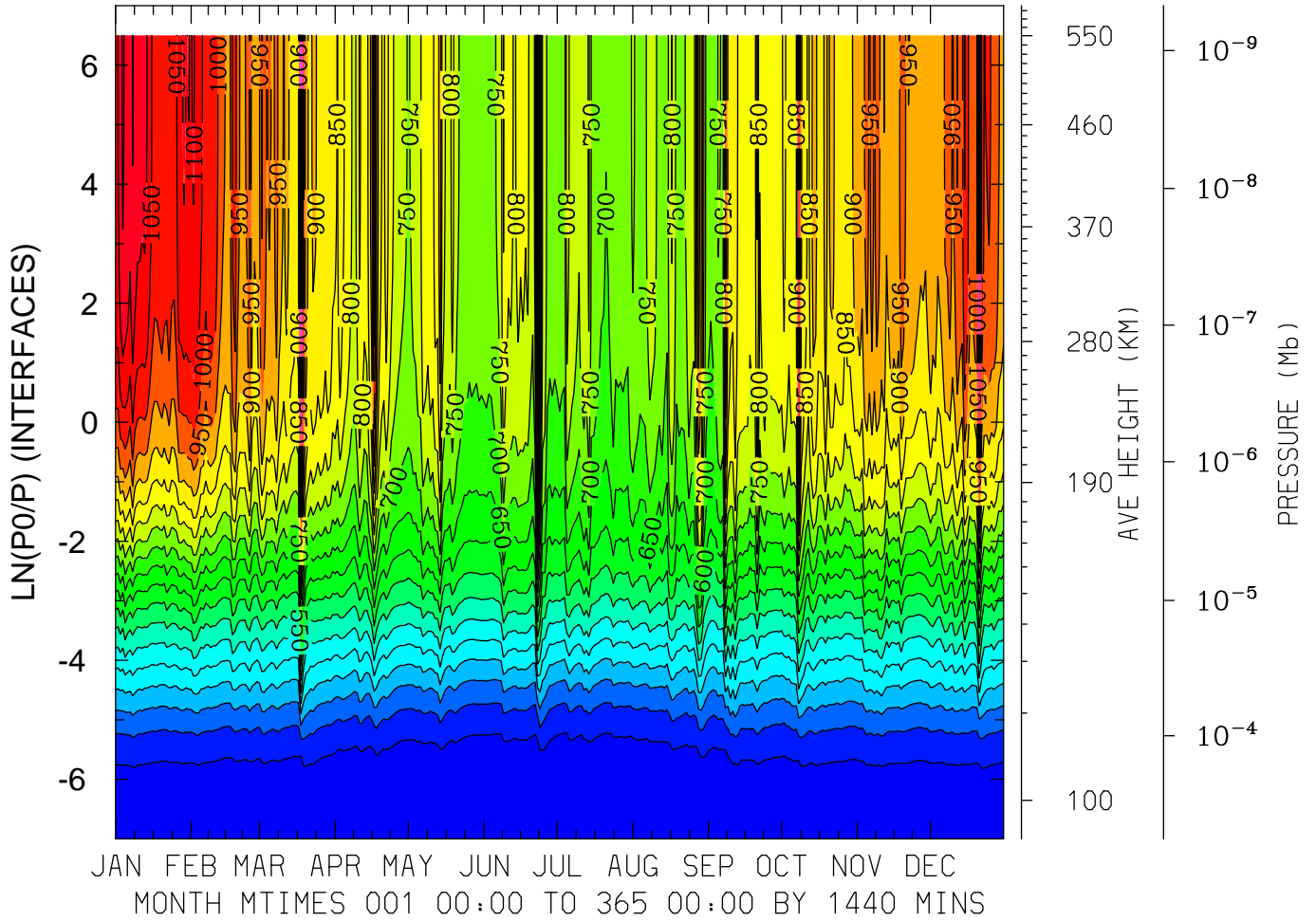
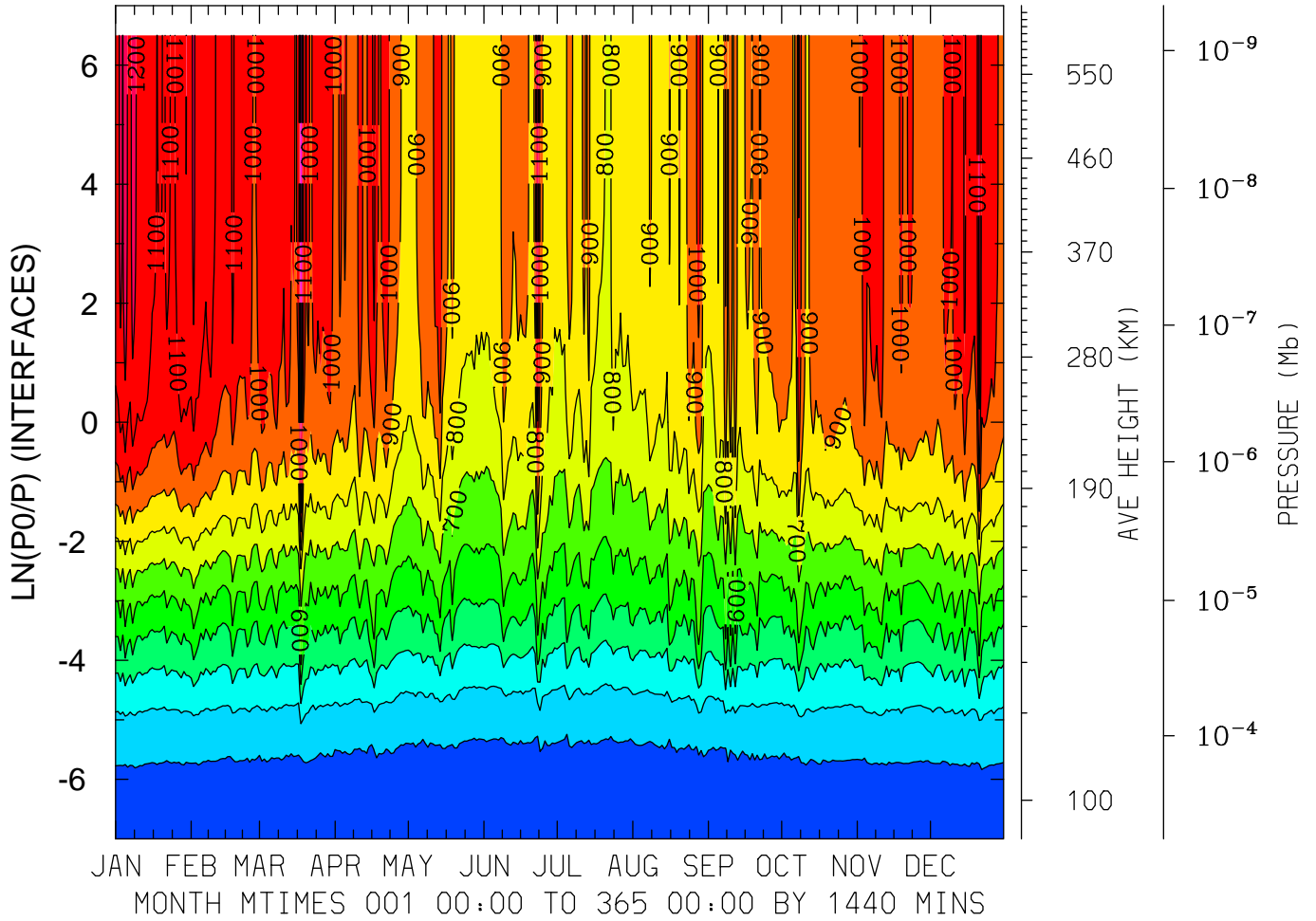


NEUTRAL TEMPERATURE (DEG K)
LAT=-62.50 LOCAL TIME= 0.00



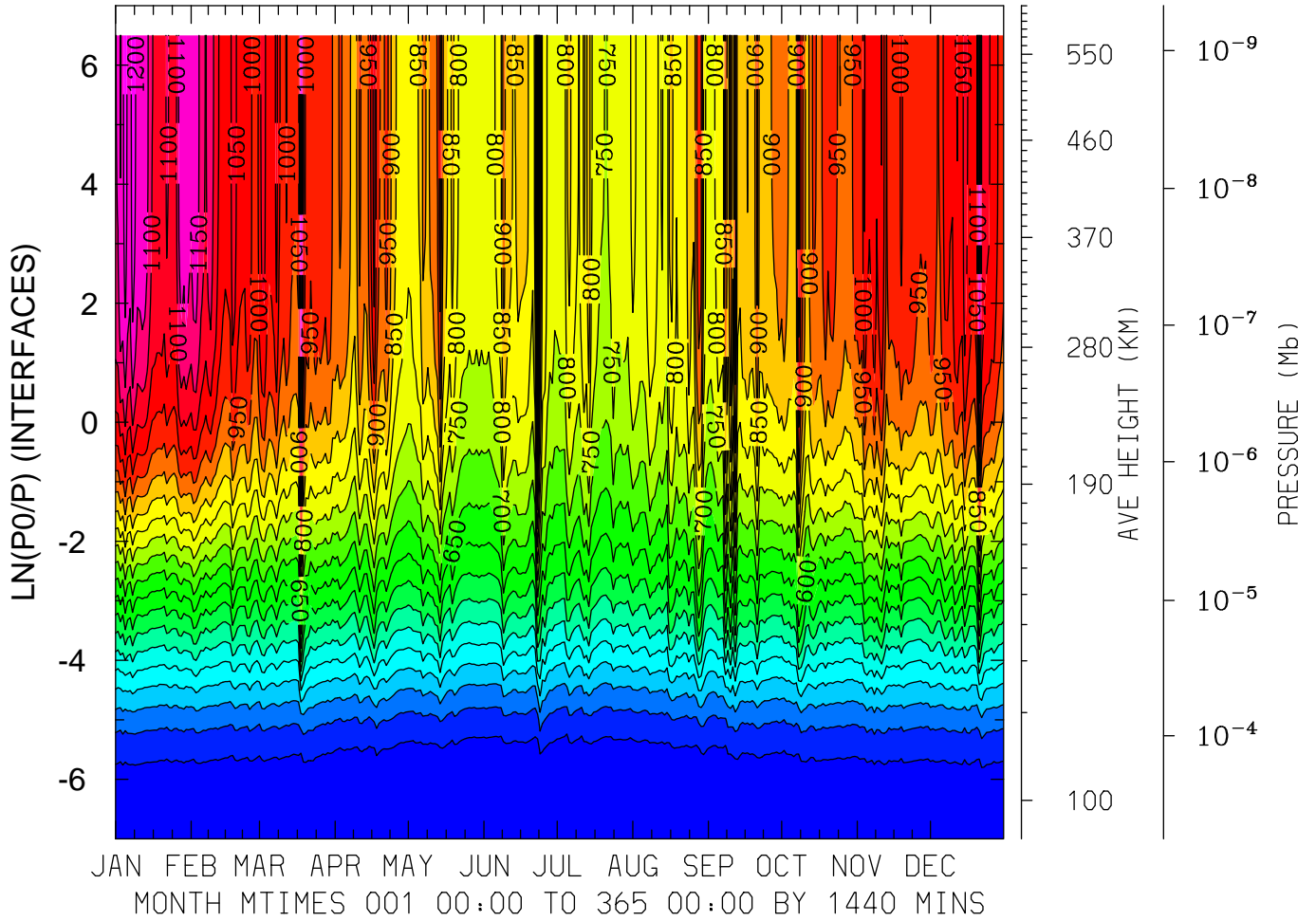
MIN,MAX= 1.6057E+02 1.3432E+03 INTERVAL= 5.0000E+01
FIRST: tiegcm2.0_res5.0_2015_prim_001.nc
LAST: tiegcm2.0_res5.0_2015_prim_019.nc

NEUTRAL TEMPERATURE (DEG K)
LAT=-62.50 LOCAL TIME=12.00



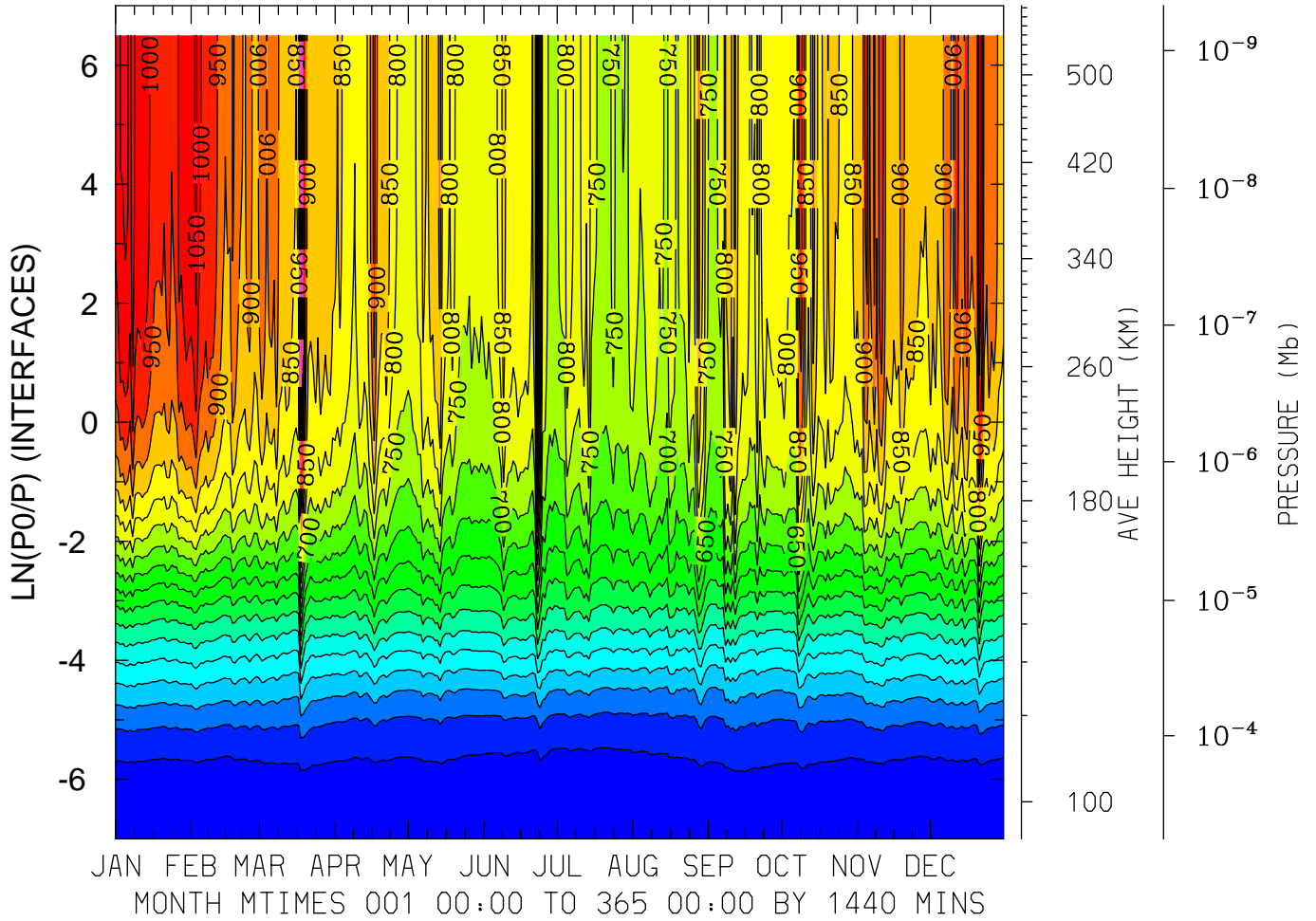
MIN,MAX= 1.5761E+02 1.3832E+03 INTERVAL= 1.0000E+02
FIRST: tiegcm2.0_res5.0_2015_prim_001.nc
LAST: tiegcm2.0_res5.0_2015_prim_019.nc

NEUTRAL TEMPERATURE (DEG K)
LAT=-62.50 (ZONAL MEANS)



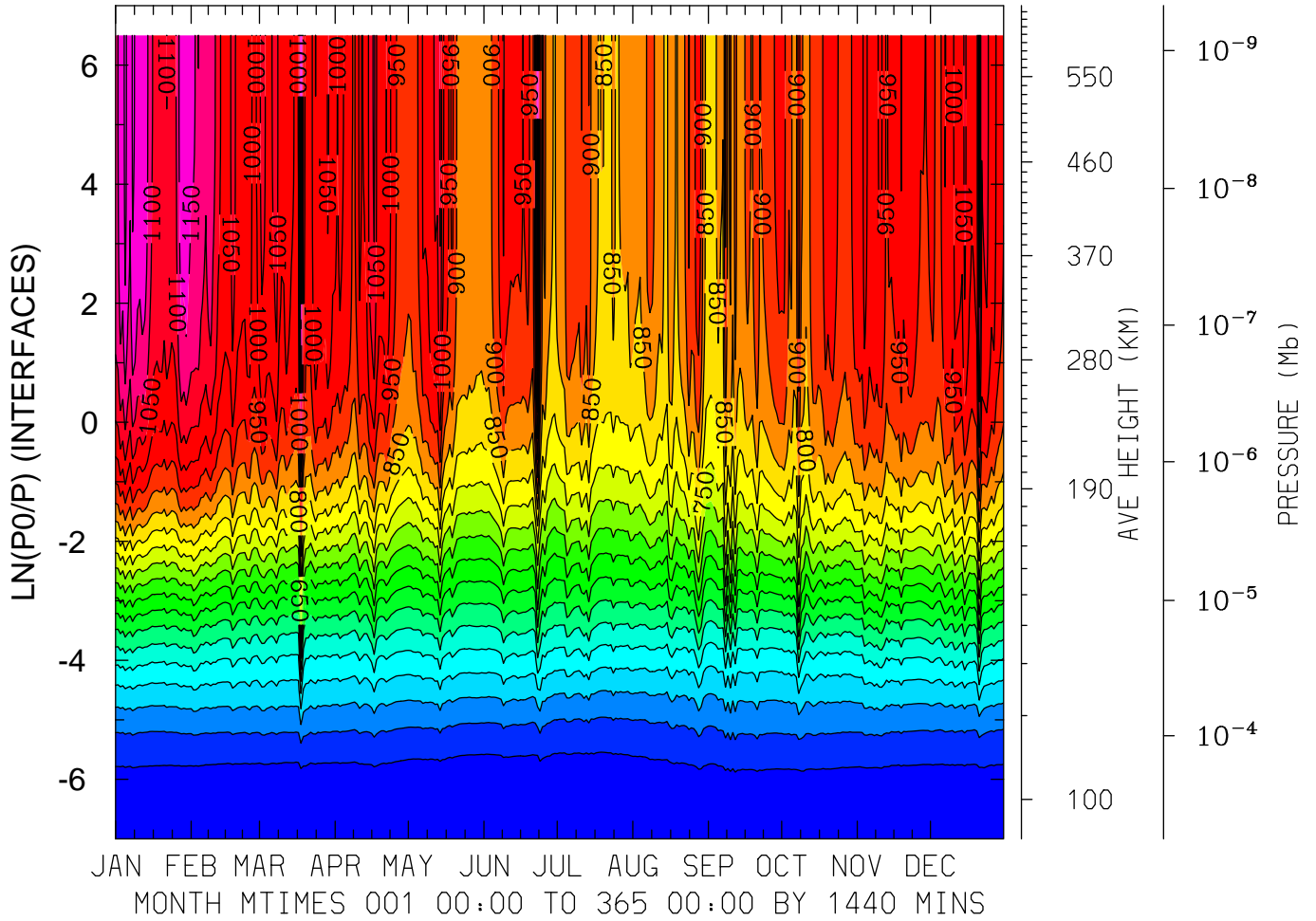
MIN,MAX= 1.6012E+02 1.2592E+03 INTERVAL= 5.0000E+01
FIRST: tiegcm2.0_res5.0_2015_prim_001.nc
LAST: tiegcm2.0_res5.0_2015_prim_019.nc

NEUTRAL TEMPERATURE (DEG K)
LAT=-42.50 LOCAL TIME= 0.00



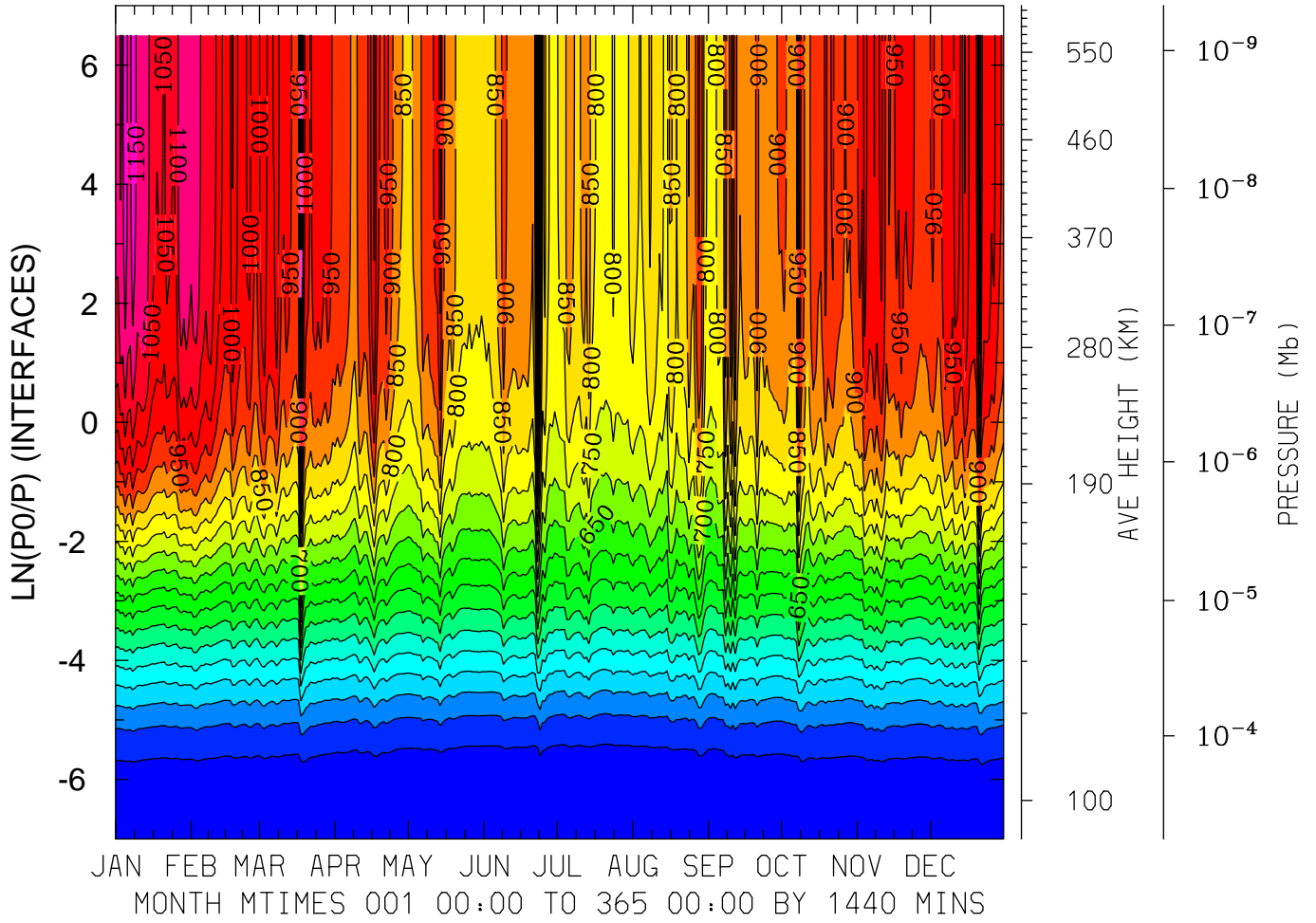
MIN,MAX= 1.6937E+02 1.2762E+03 INTERVAL= 5.0000E+01
FIRST: tiegcm2.0_res5.0_2015_prim_001.nc
LAST: tiegcm2.0_res5.0_2015_prim_019.nc

NEUTRAL TEMPERATURE (DEG K)
LAT=-42.50 LOCAL TIME=12.00



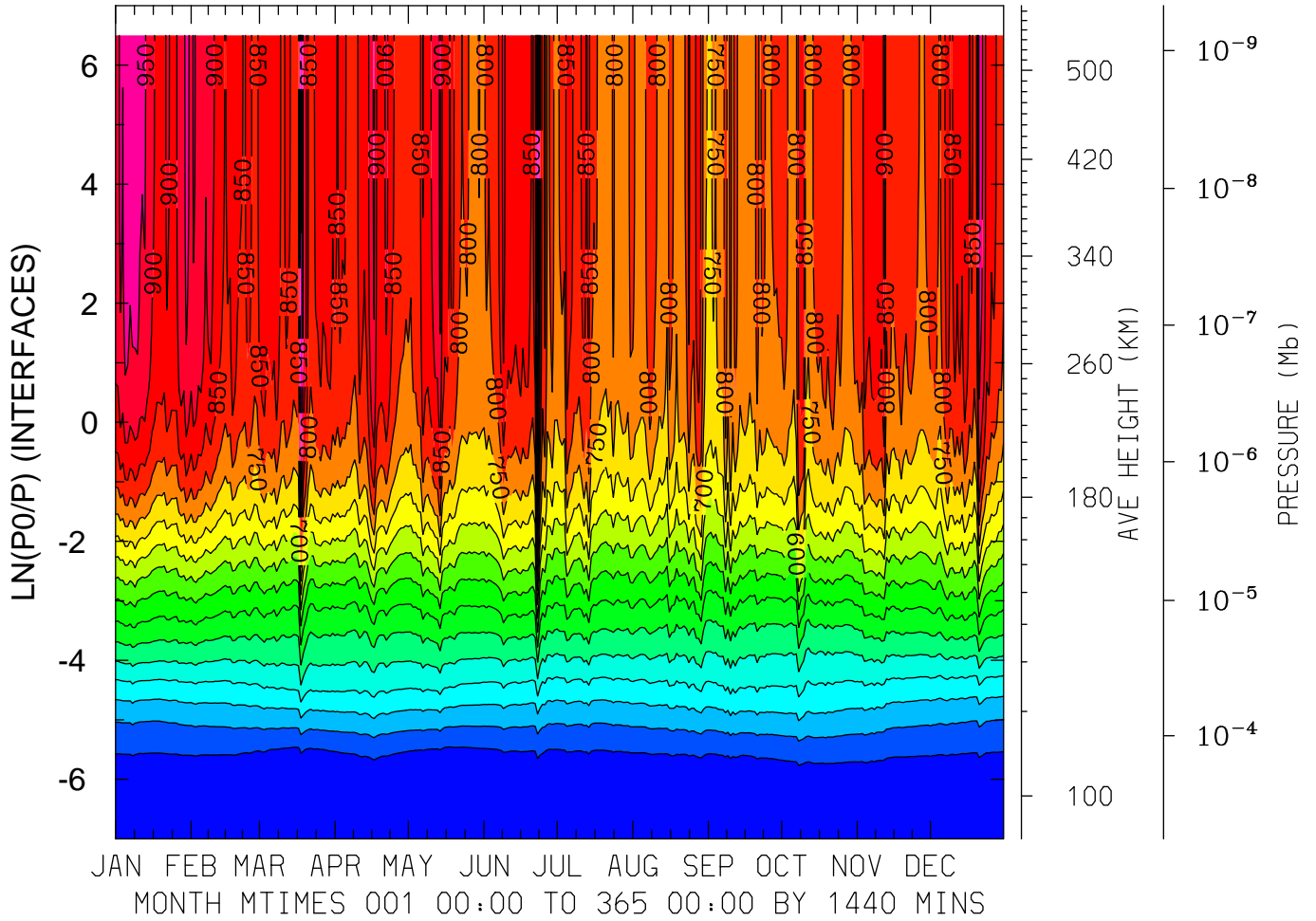
MIN,MAX= 1.6431E+02 1.2302E+03 INTERVAL= 5.0000E+01
FIRST: tiegcm2.0_res5.0_2015_prim_001.nc
LAST: tiegcm2.0_res5.0_2015_prim_019.nc

NEUTRAL TEMPERATURE (DEG K)
LAT=-42.50 (ZONAL MEANS)



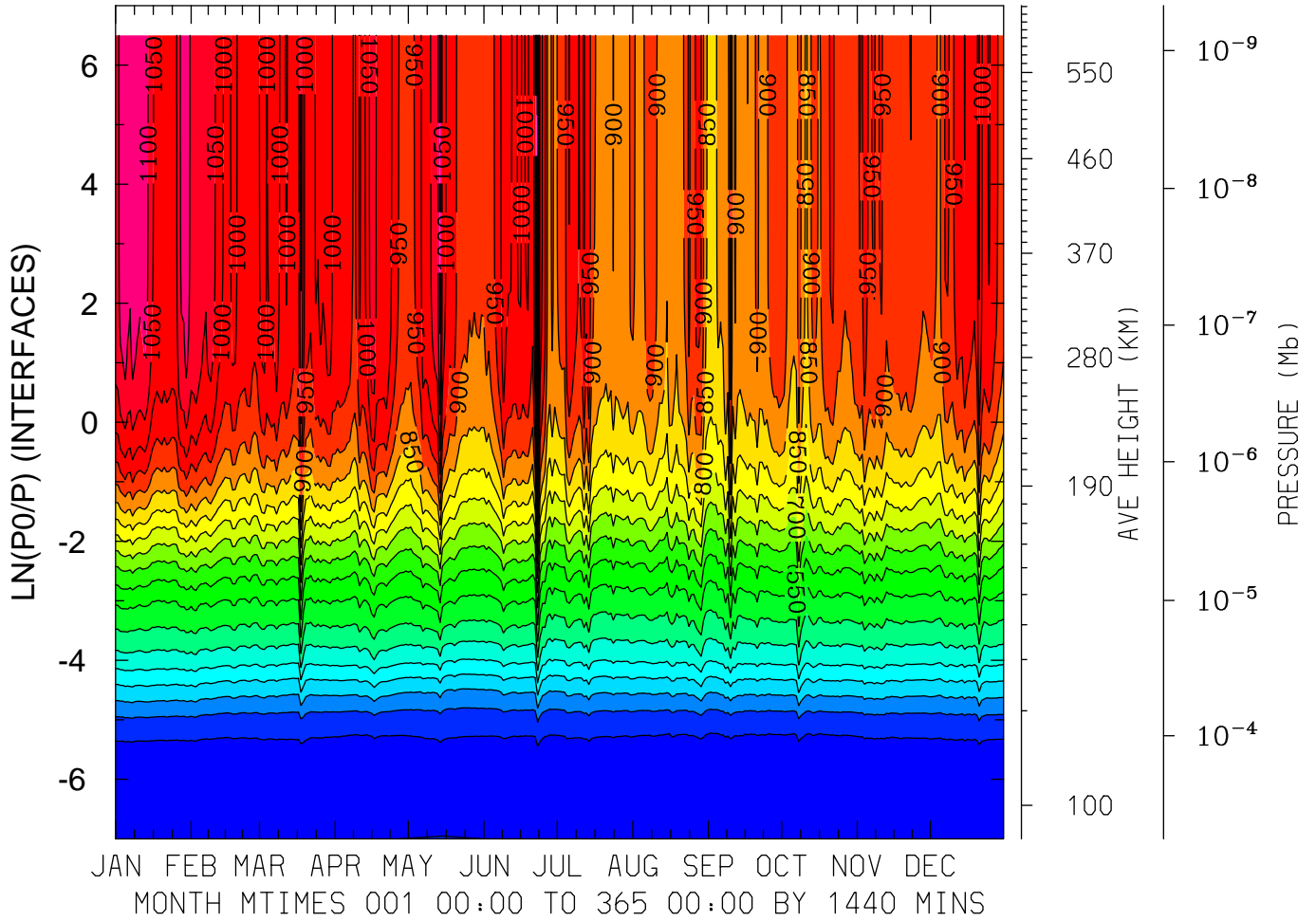
MIN,MAX= 1.6423E+02 1.2285E+03 INTERVAL= 5.0000E+01
FIRST: tiegcm2.0_res5.0_2015_prim_001.nc
LAST: tiegcm2.0_res5.0_2015_prim_019.nc

NEUTRAL TEMPERATURE (DEG K)
LAT= -2.50 LOCAL TIME= 0.00



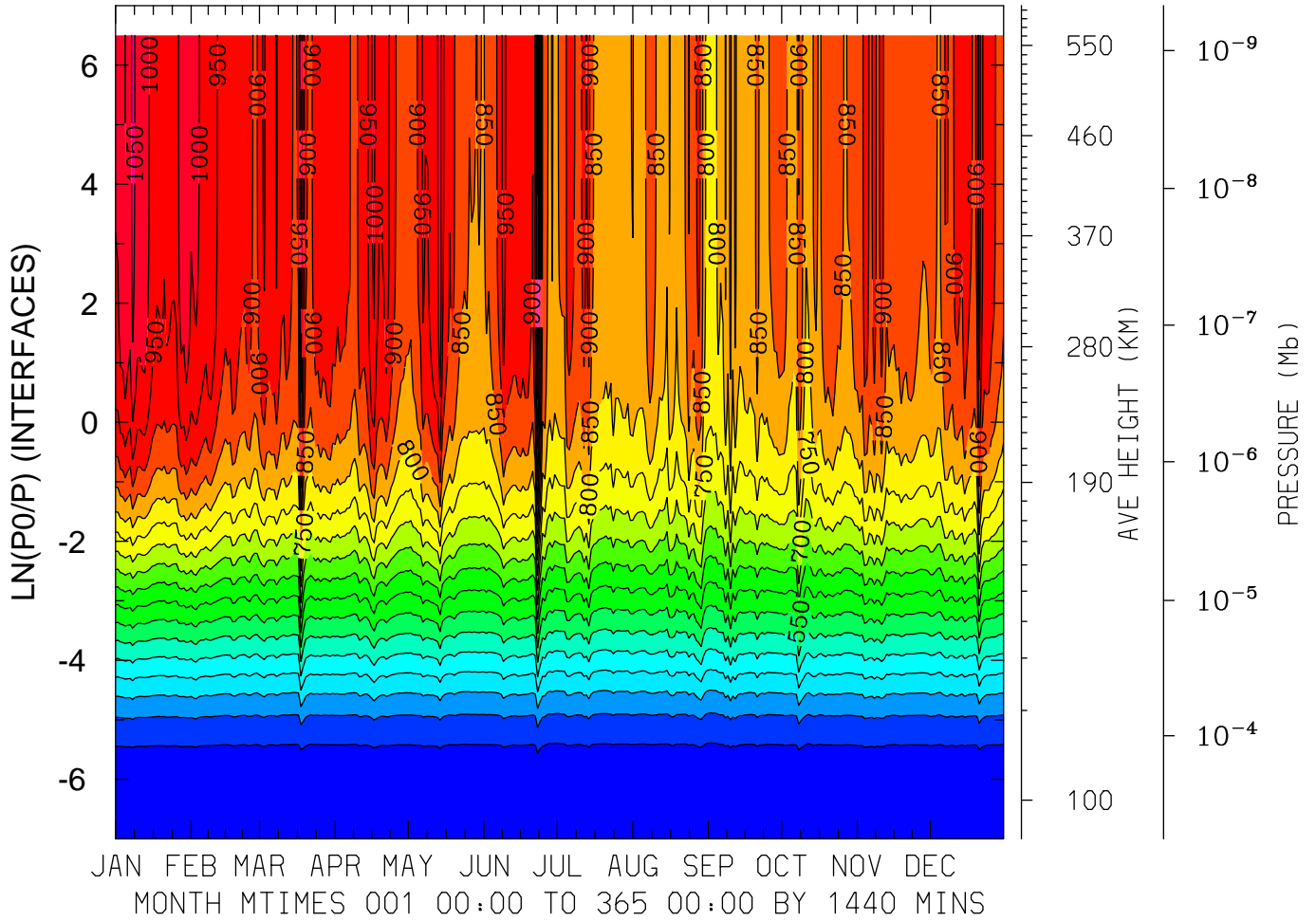
MIN,MAX= 1.5015E+02 1.0593E+03 INTERVAL= 5.0000E+01
FIRST: tiegcm2.0_res5.0_2015_prim_001.nc
LAST: tiegcm2.0_res5.0_2015_prim_019.nc

NEUTRAL TEMPERATURE (DEG K)
LAT= -2.50 LOCAL TIME=12.00



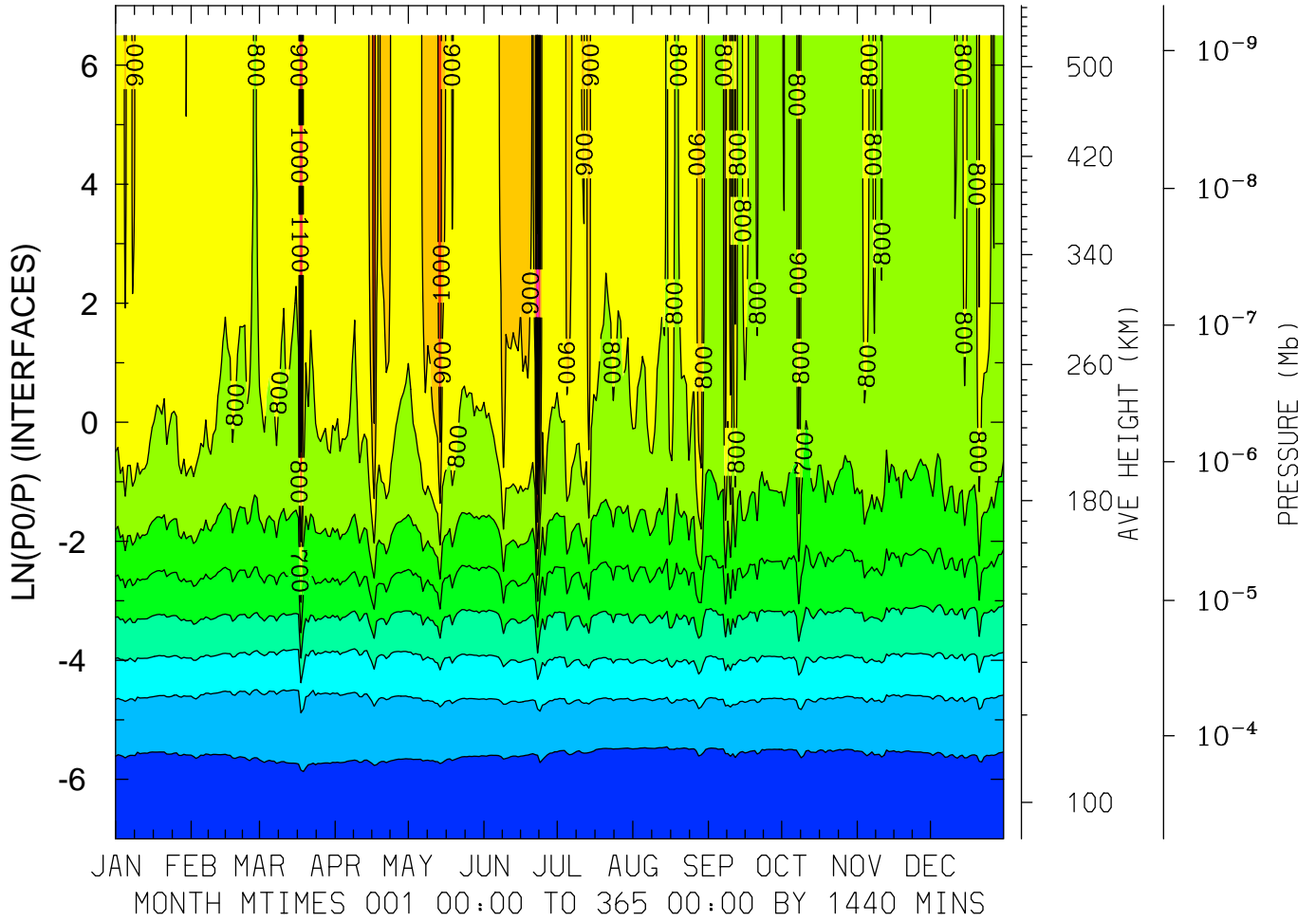
MIN,MAX= 1.6156E+02 1.2348E+03 INTERVAL= 5.0000E+01
FIRST: tiegcm2.0_res5.0_2015_prim_001.nc
LAST: tiegcm2.0_res5.0_2015_prim_019.nc

NEUTRAL TEMPERATURE (DEG K)
LAT= -2.50 (ZONAL MEANS)



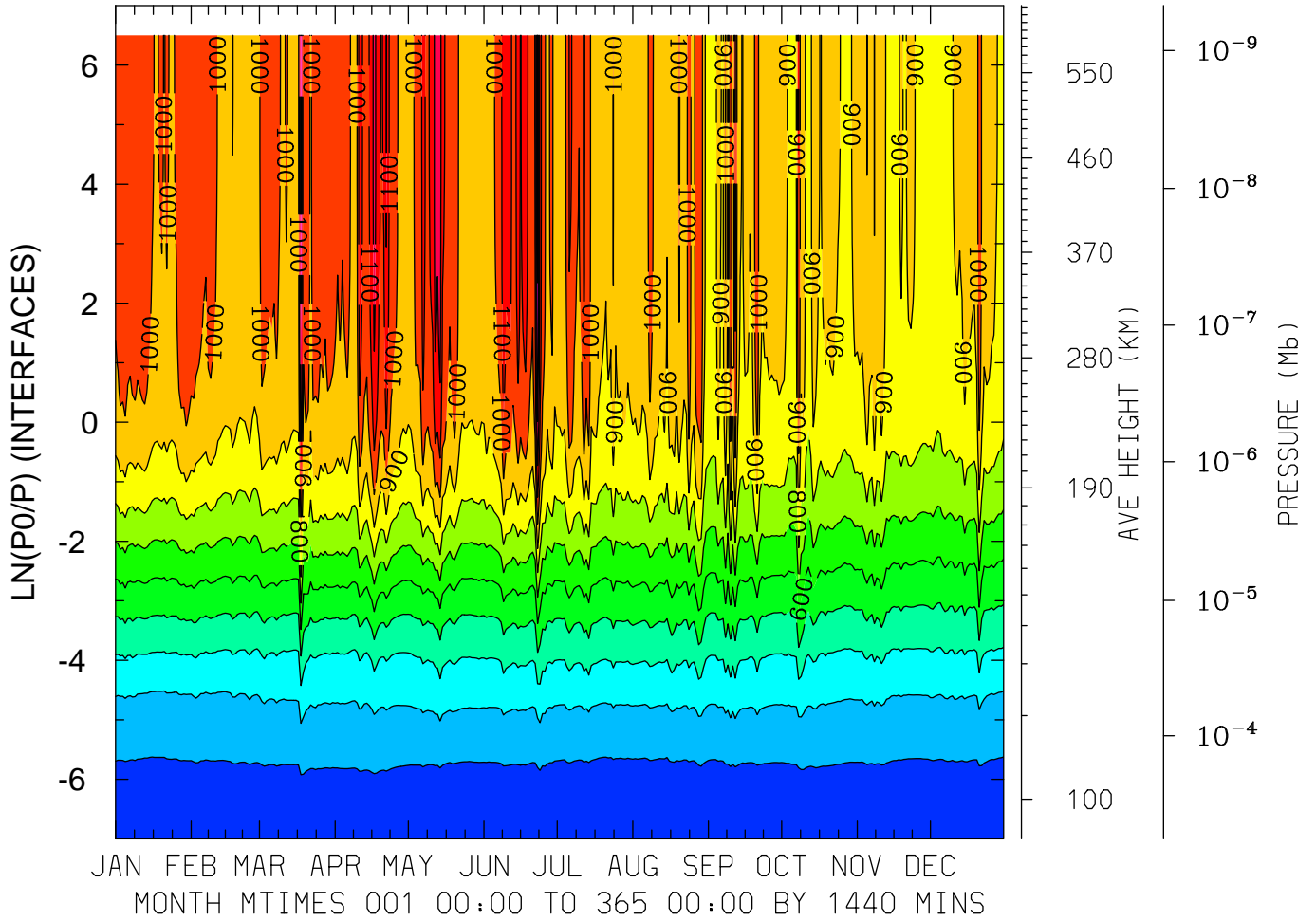
MIN,MAX= 1.6418E+02 1.1526E+03 INTERVAL= 5.0000E+01
FIRST: tiegcm2.0_res5.0_2015_prim_001.nc
LAST: tiegcm2.0_res5.0_2015_prim_019.nc

NEUTRAL TEMPERATURE (DEG K)
LAT= 37.50 LOCAL TIME= 0.00



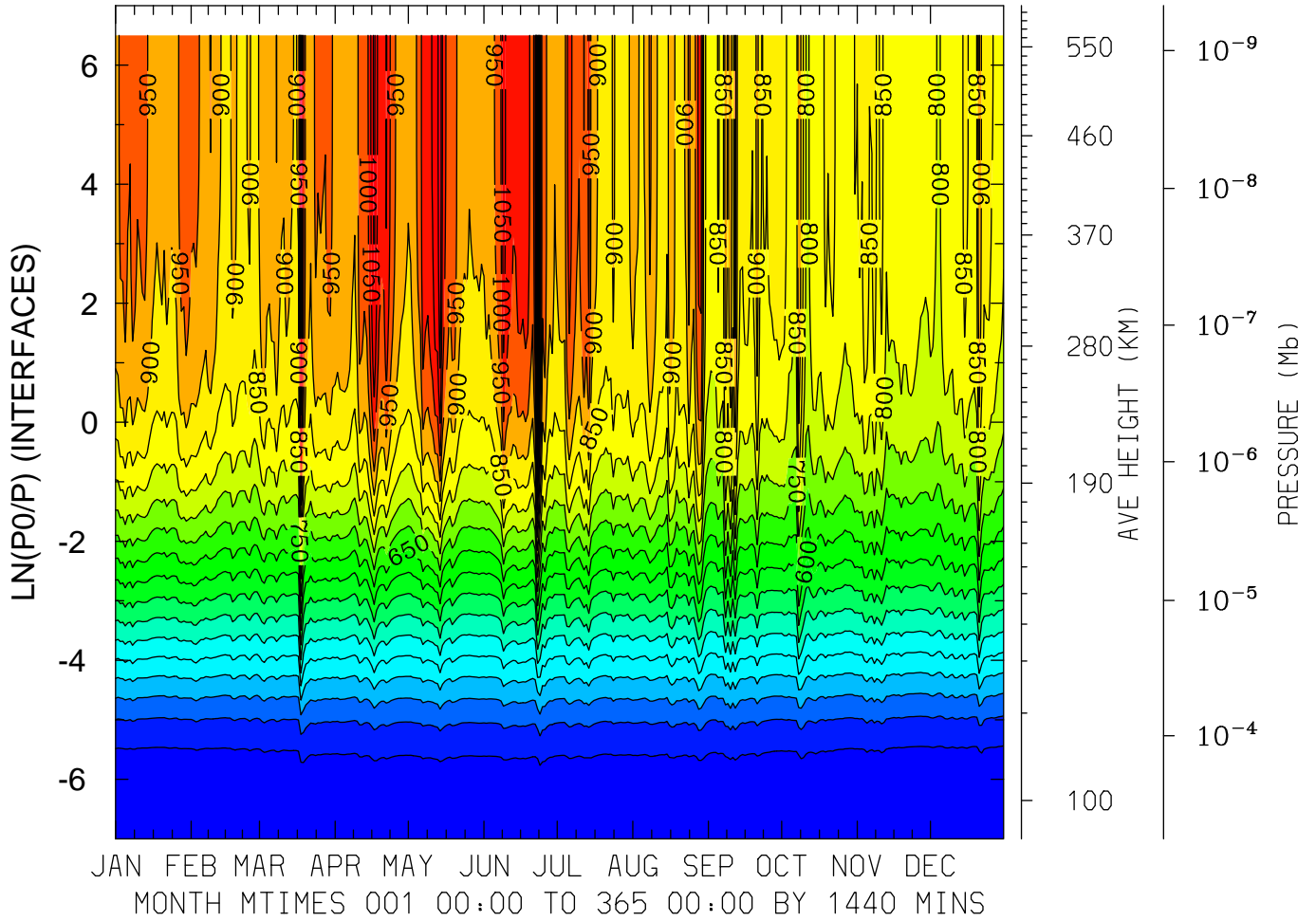
MIN,MAX= 1.6851E+02 1.4057E+03 INTERVAL= 1.0000E+02
FIRST: tiegcm2.0_res5.0_2015_prim_001.nc
LAST: tiegcm2.0_res5.0_2015_prim_019.nc

NEUTRAL TEMPERATURE (DEG K)
LAT= 37.50 LOCAL TIME=12.00



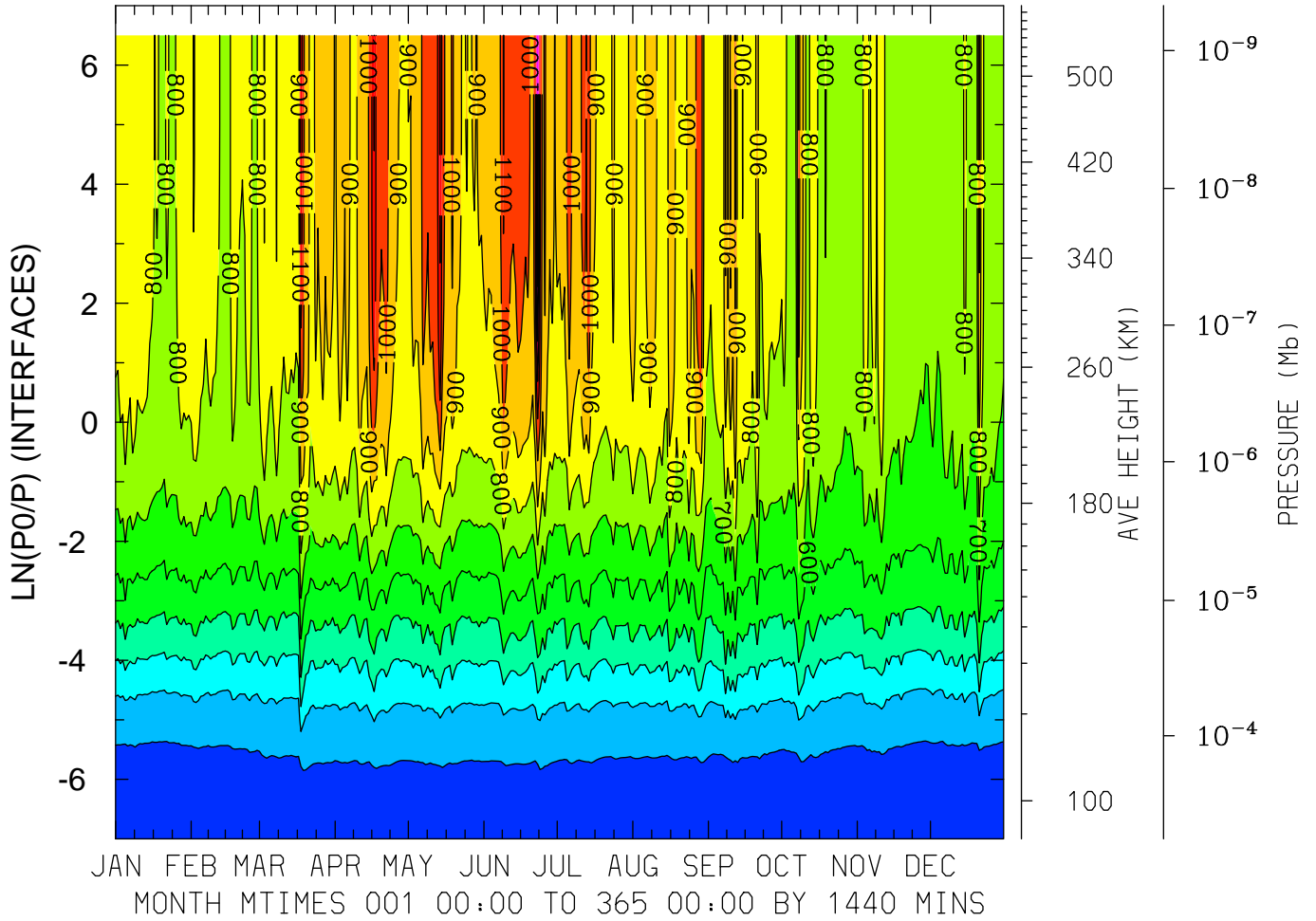
MIN,MAX= 1.6271E+02 1.4080E+03 INTERVAL= 1.0000E+02
FIRST: tiegcm2.0_res5.0_2015_prim_001.nc
LAST: tiegcm2.0_res5.0_2015_prim_019.nc

NEUTRAL TEMPERATURE (DEG K)
LAT= 37.50 (ZONAL MEANS)



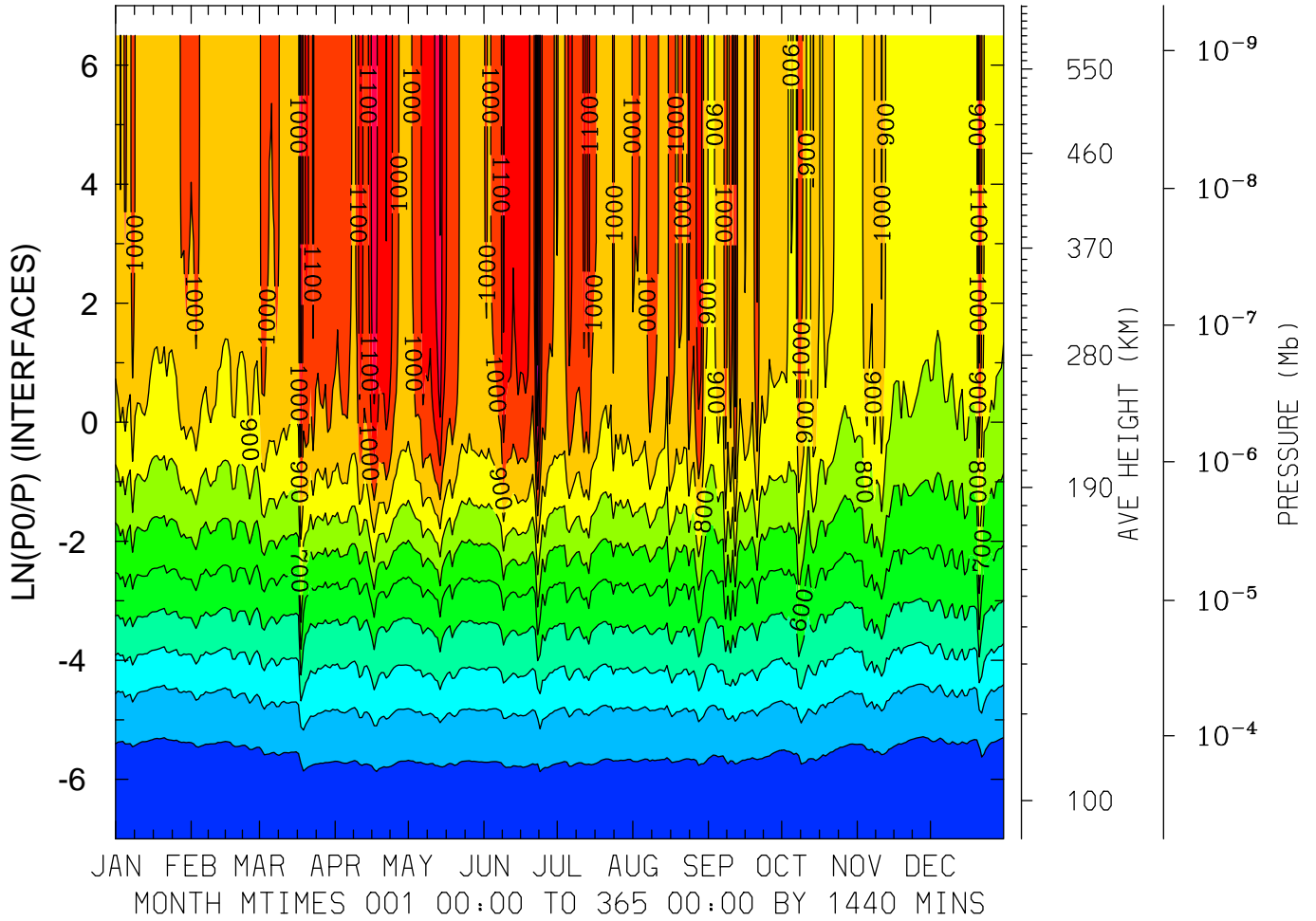
MIN,MAX= 1.6431E+02 1.3510E+03 INTERVAL= 5.0000E+01
FIRST: tiegcm2.0_res5.0_2015_prim_001.nc
LAST: tiegcm2.0_res5.0_2015_prim_019.nc

NEUTRAL TEMPERATURE (DEG K)
LAT= 57.50 LOCAL TIME= 0.00



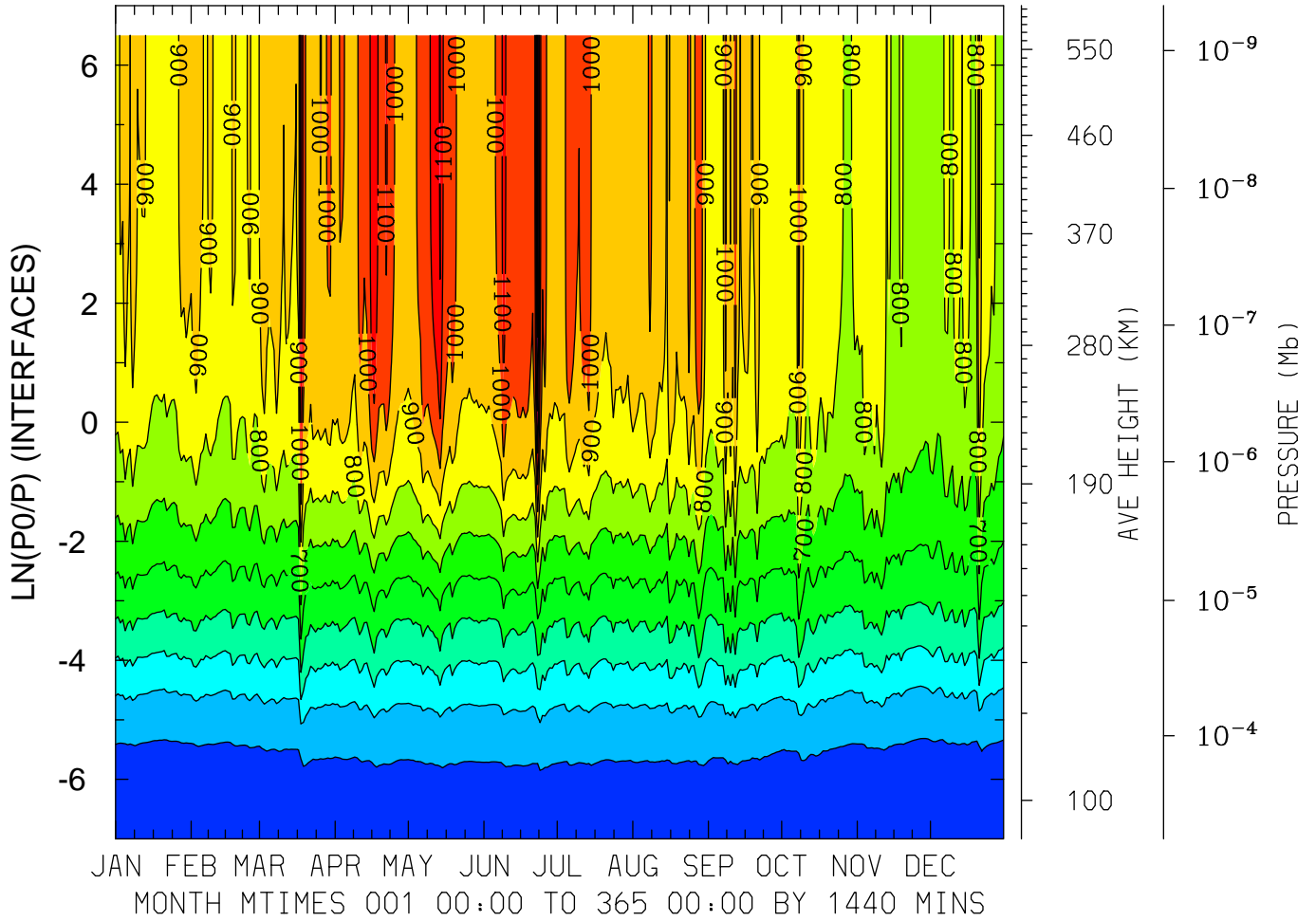
MIN,MAX= 1.6420E+02 1.5007E+03 INTERVAL= 1.0000E+02
FIRST: tiegcm2.0_res5.0_2015_prim_001.nc
LAST: tiegcm2.0_res5.0_2015_prim_019.nc

NEUTRAL TEMPERATURE (DEG K)
LAT= 57.50 LOCAL TIME=12.00



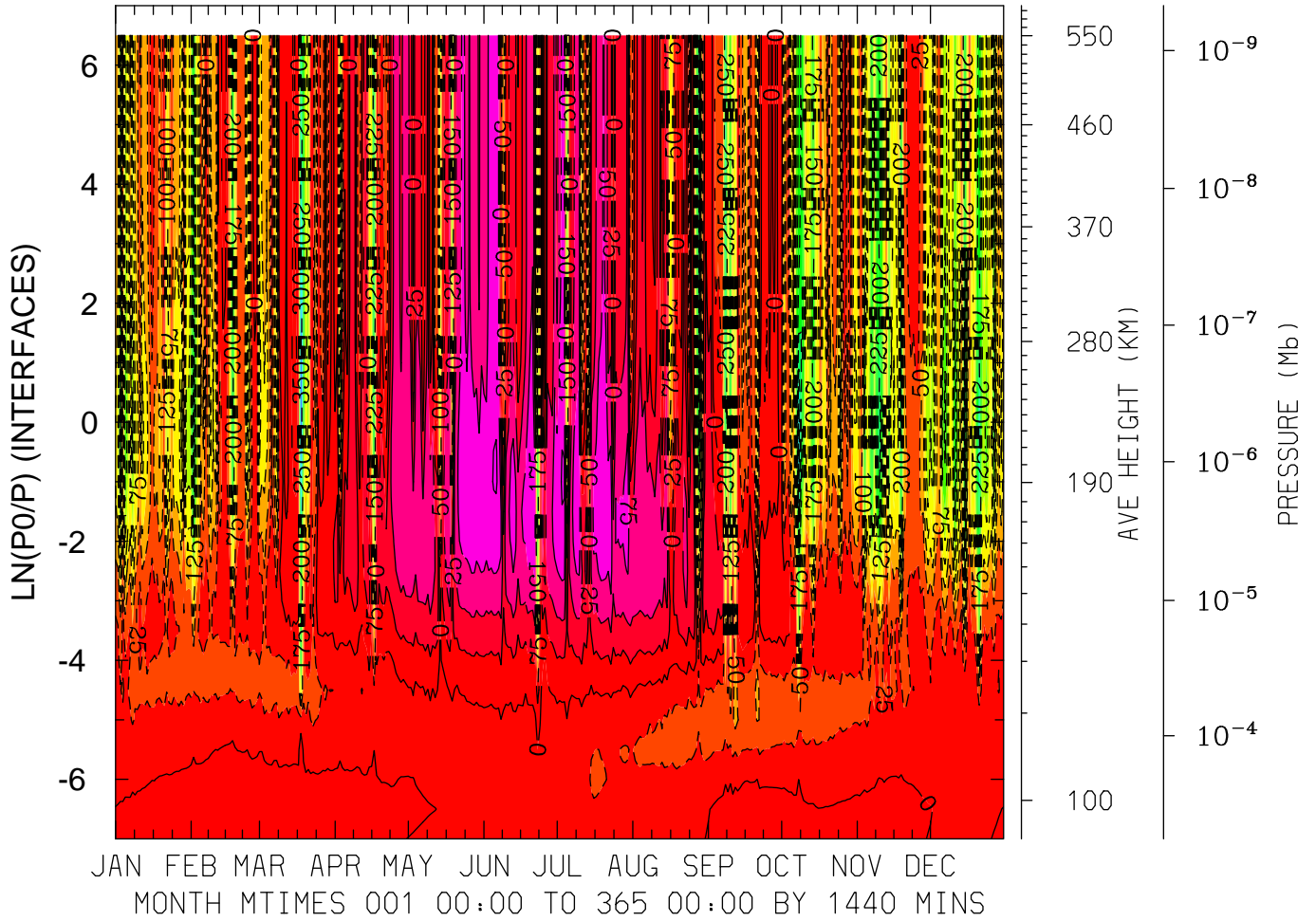
MIN,MAX= 1.6167E+02 1.4640E+03 INTERVAL= 1.0000E+02
FIRST: tiegcm2.0_res5.0_2015_prim_001.nc
LAST: tiegcm2.0_res5.0_2015_prim_019.nc

NEUTRAL TEMPERATURE (DEG K)
LAT= 57.50 (ZONAL MEANS)



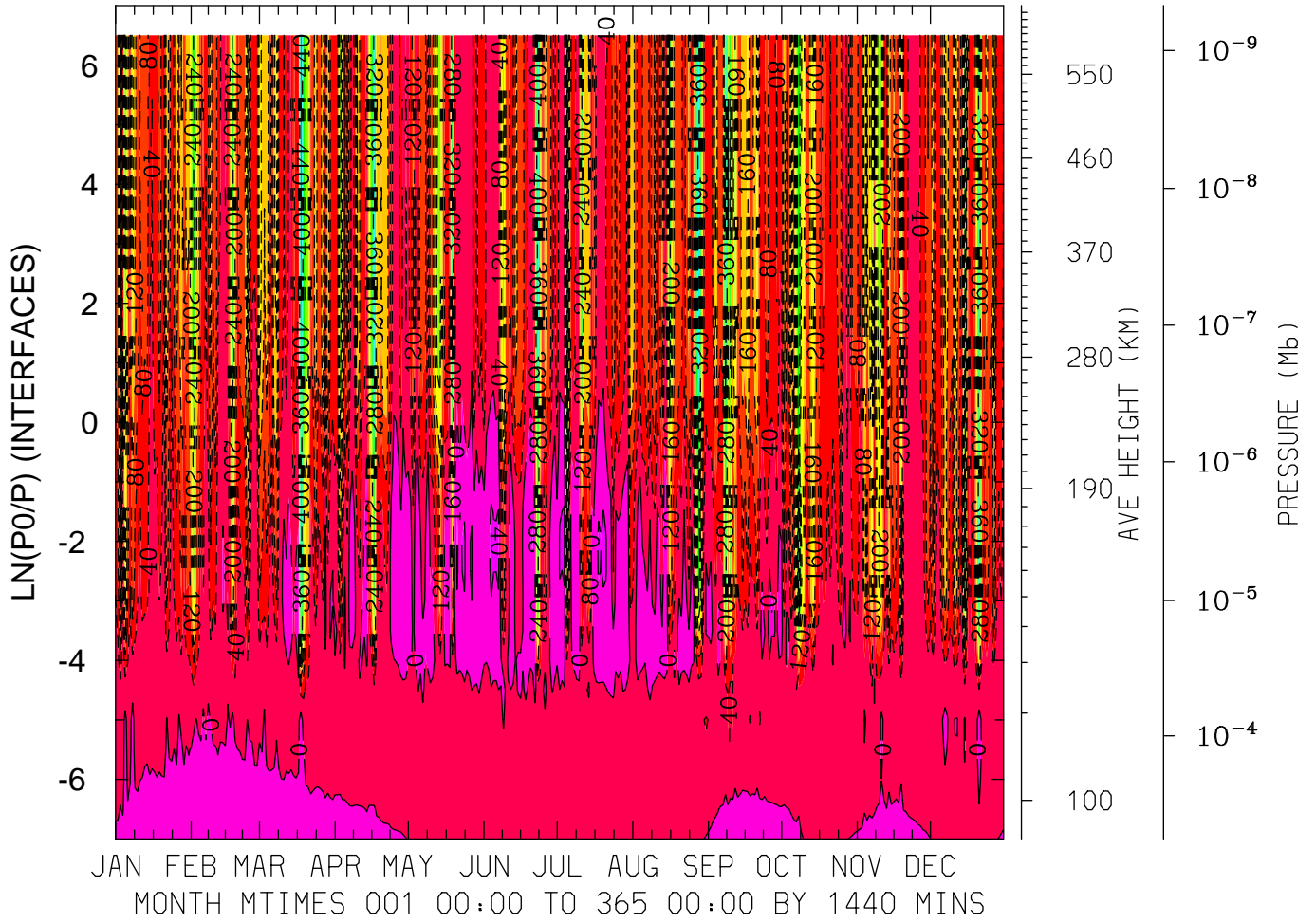
MIN,MAX= 1.6189E+02 1.4551E+03 INTERVAL= 1.0000E+02
FIRST: tiegcm2.0_res5.0_2015_prim_001.nc
LAST: tiegcm2.0_res5.0_2015_prim_019.nc

NEUTRAL ZONAL WIND (M/S)
LAT=-62.50 LOCAL TIME= 0.00



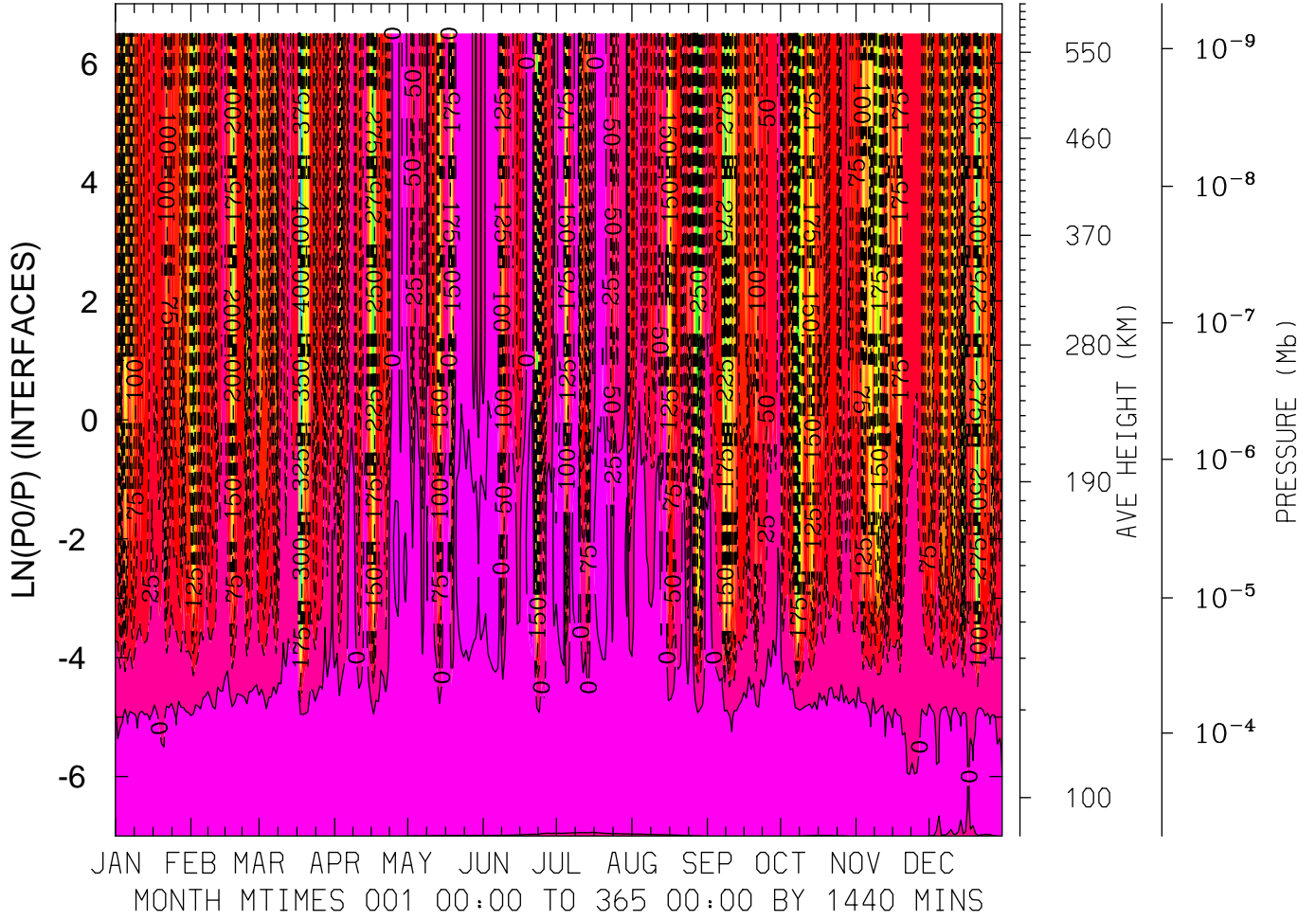
MIN,MAX= -3.7720E+02 1.0168E+02 INTERVAL= 2.5000E+01
FIRST: tiegcm2.0_res5.0_2015_prim_001.nc
LAST: tiegcm2.0_res5.0_2015_prim_019.nc

NEUTRAL ZONAL WIND (M/S)
LAT=-62.50 LOCAL TIME=12.00



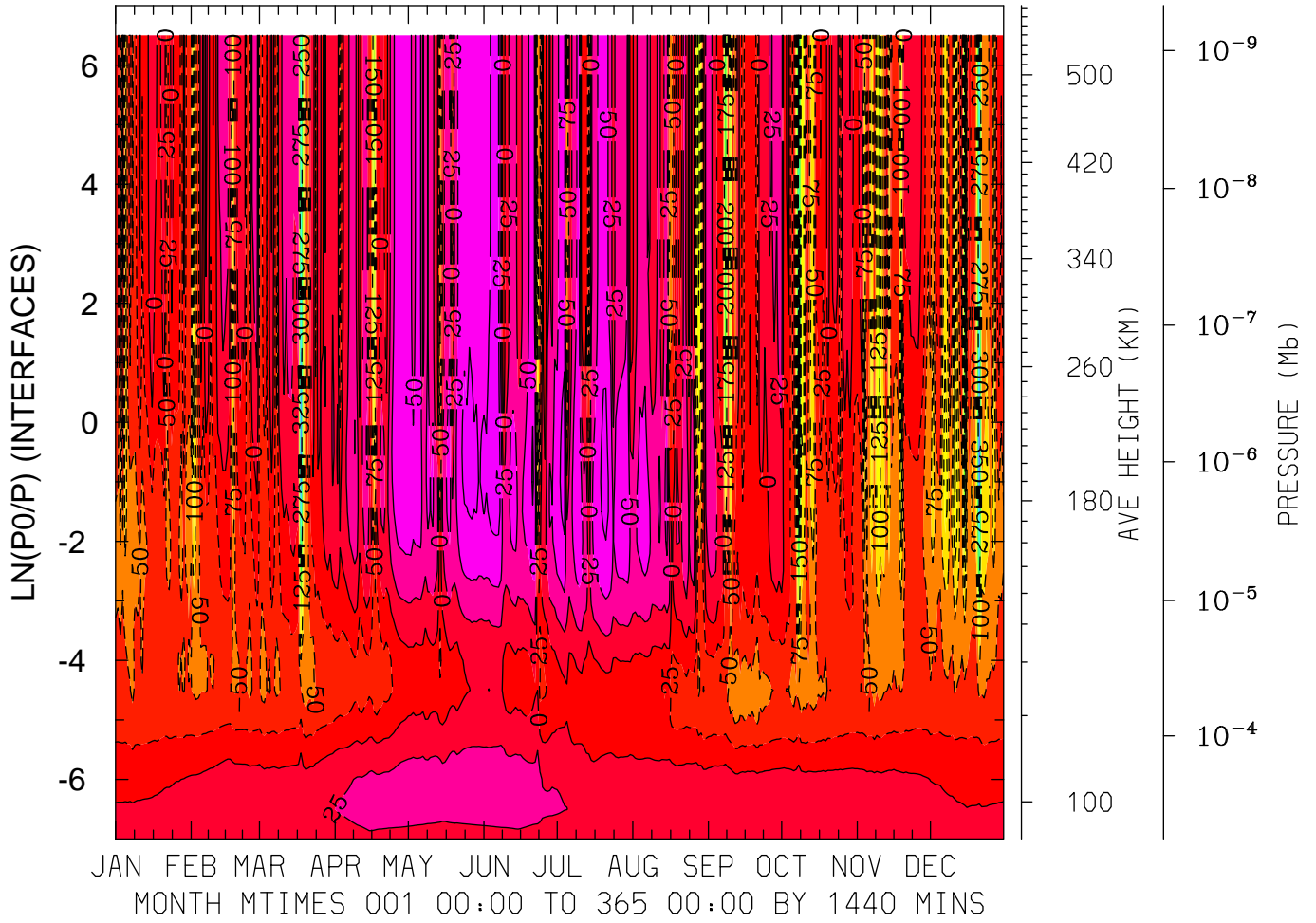
MIN,MAX= -4.6869E+02 4.8563E+01 INTERVAL= 4.0000E+01
FIRST: tiegcm2.0_res5.0_2015_prim_001.nc
LAST: tiegcm2.0_res5.0_2015_prim_019.nc

NEUTRAL ZONAL WIND (M/S)
LAT=-62.50 (ZONAL MEANS)



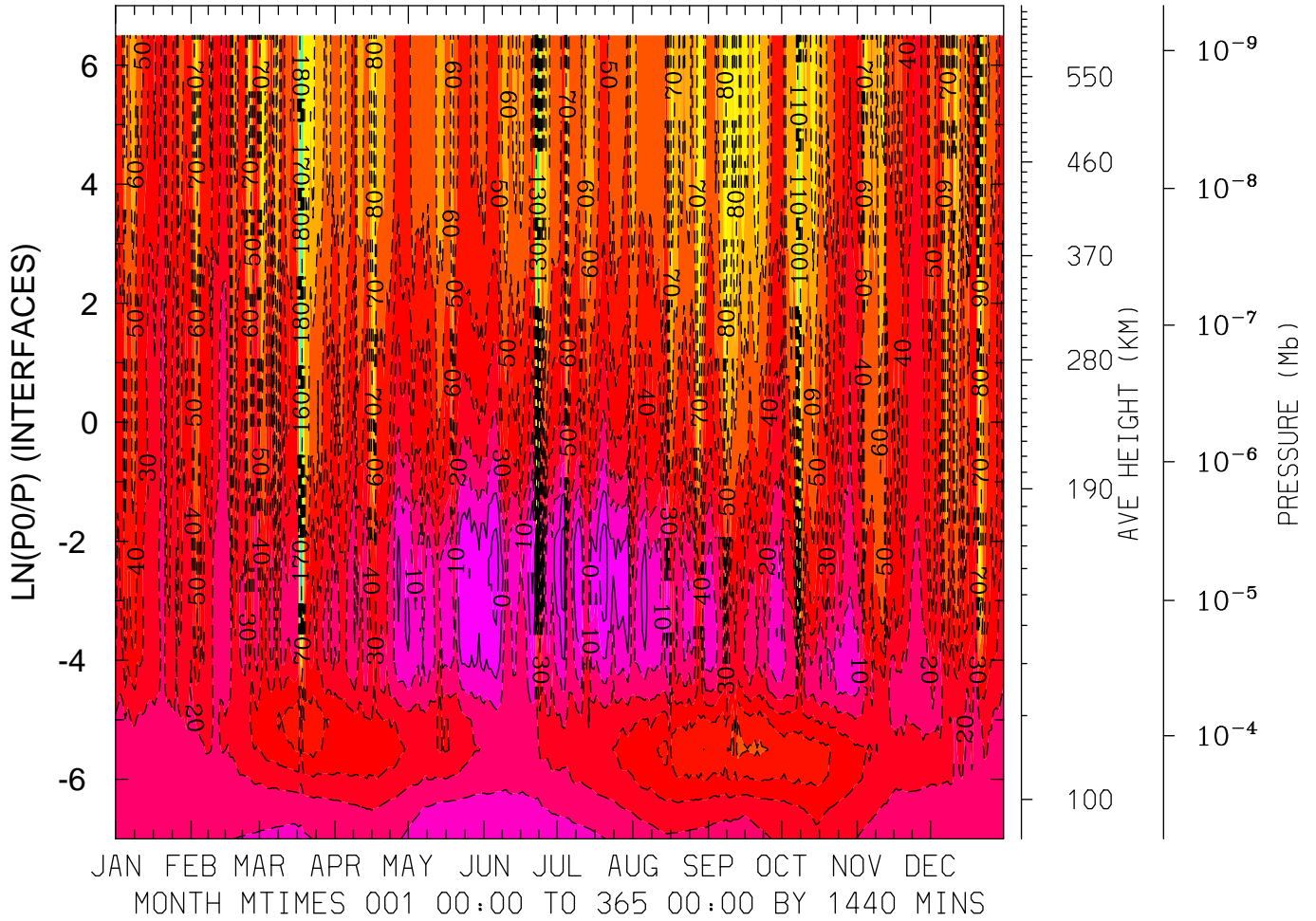
MIN,MAX= -4.1687E+02 4.7875E+01 INTERVAL= 2.5000E+01
FIRST: tiegcm2.0_res5.0_2015_prim_001.nc
LAST: tiegcm2.0_res5.0_2015_prim_019.nc

NEUTRAL ZONAL WIND (M/S)
LAT=-42.50 LOCAL TIME= 0.00



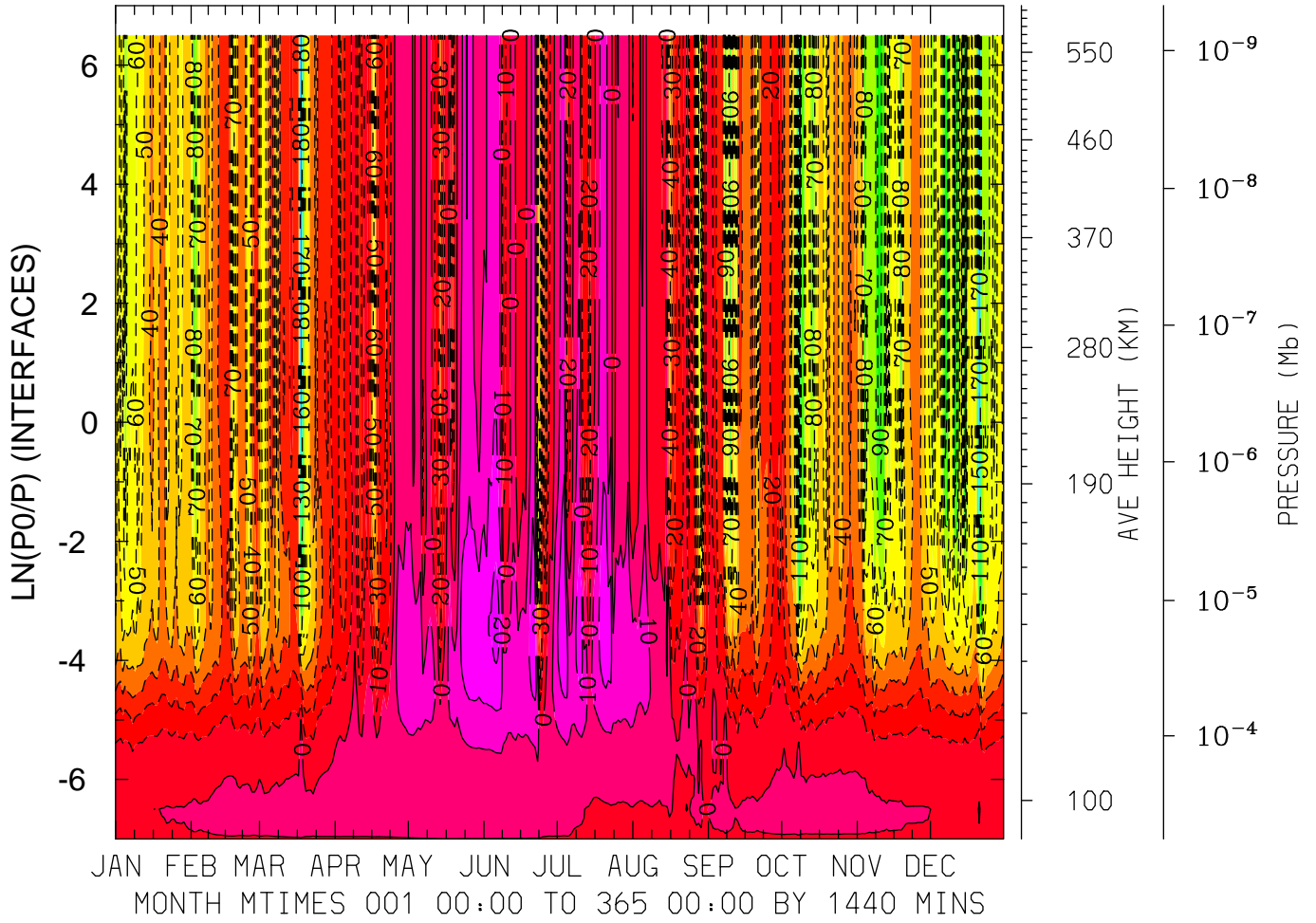
MIN,MAX= -3.7153E+02 8.8713E+01 INTERVAL= 2.5000E+01
FIRST: tiegcm2.0_res5.0_2015_prim_001.nc
LAST: tiegcm2.0_res5.0_2015_prim_019.nc

NEUTRAL ZONAL WIND (M/S)
LAT=-42.50 LOCAL TIME=12.00



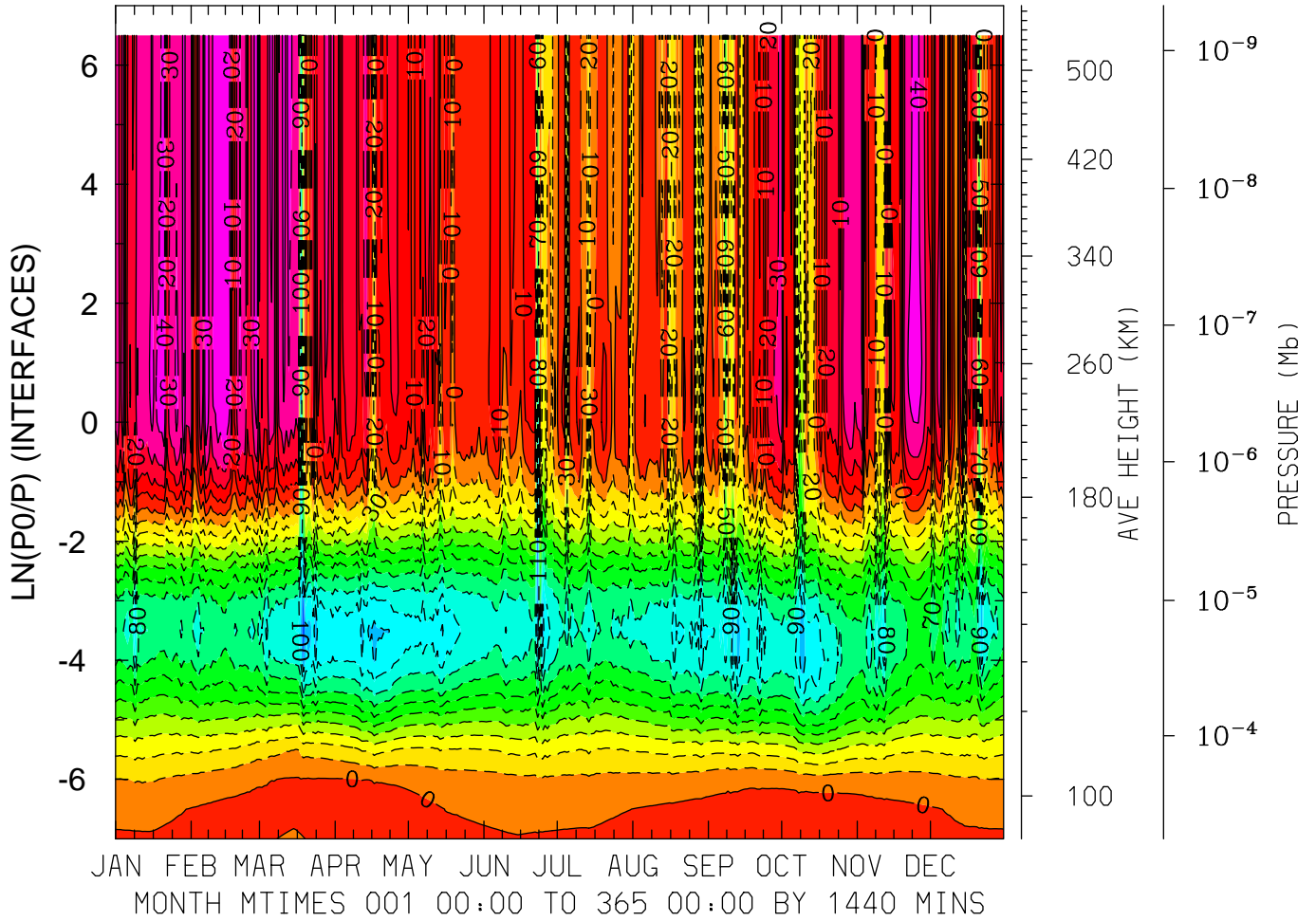
MIN,MAX= -2.1487E+02 1.7006E+01 INTERVAL= 1.0000E+01
FIRST: tiegcm2.0_res5.0_2015_prim_001.nc
LAST: tiegcm2.0_res5.0_2015_prim_019.nc

NEUTRAL ZONAL WIND (M/S)
LAT=-42.50 (ZONAL MEANS)



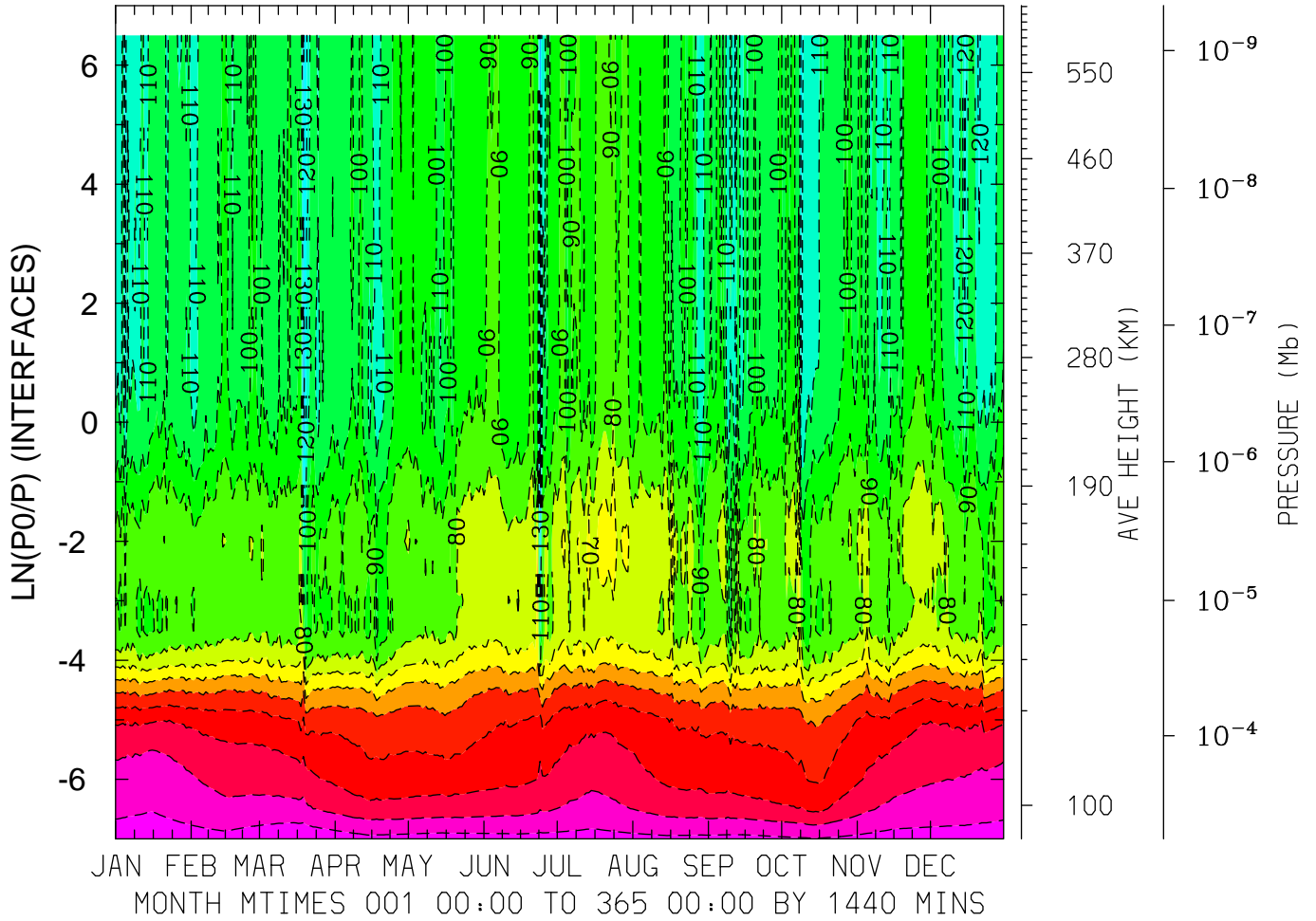
MIN,MAX= -1.8493E+02 3.2907E+01 INTERVAL= 1.0000E+01
FIRST: tiegcm2.0_res5.0_2015_prim_001.nc
LAST: tiegcm2.0_res5.0_2015_prim_019.nc

NEUTRAL ZONAL WIND (M/S)
LAT= -2.50 LOCAL TIME= 0.00



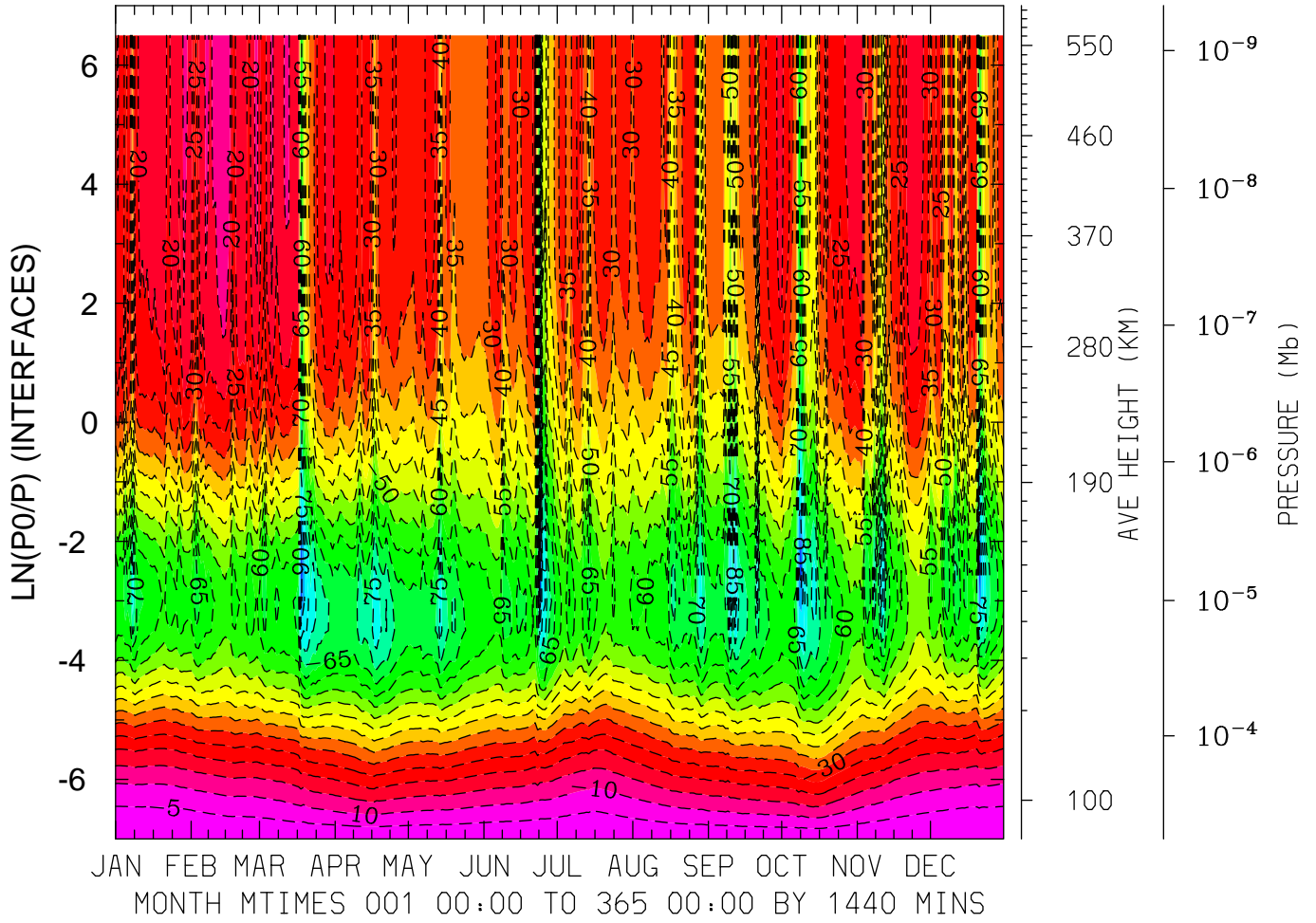
MIN,MAX= -1.2561E+02 5.0305E+01 INTERVAL= 1.0000E+01
FIRST: tiegcm2.0_res5.0_2015_prim_001.nc
LAST: tiegcm2.0_res5.0_2015_prim_019.nc

NEUTRAL ZONAL WIND (M/S)
LAT= -2.50 LOCAL TIME=12.00



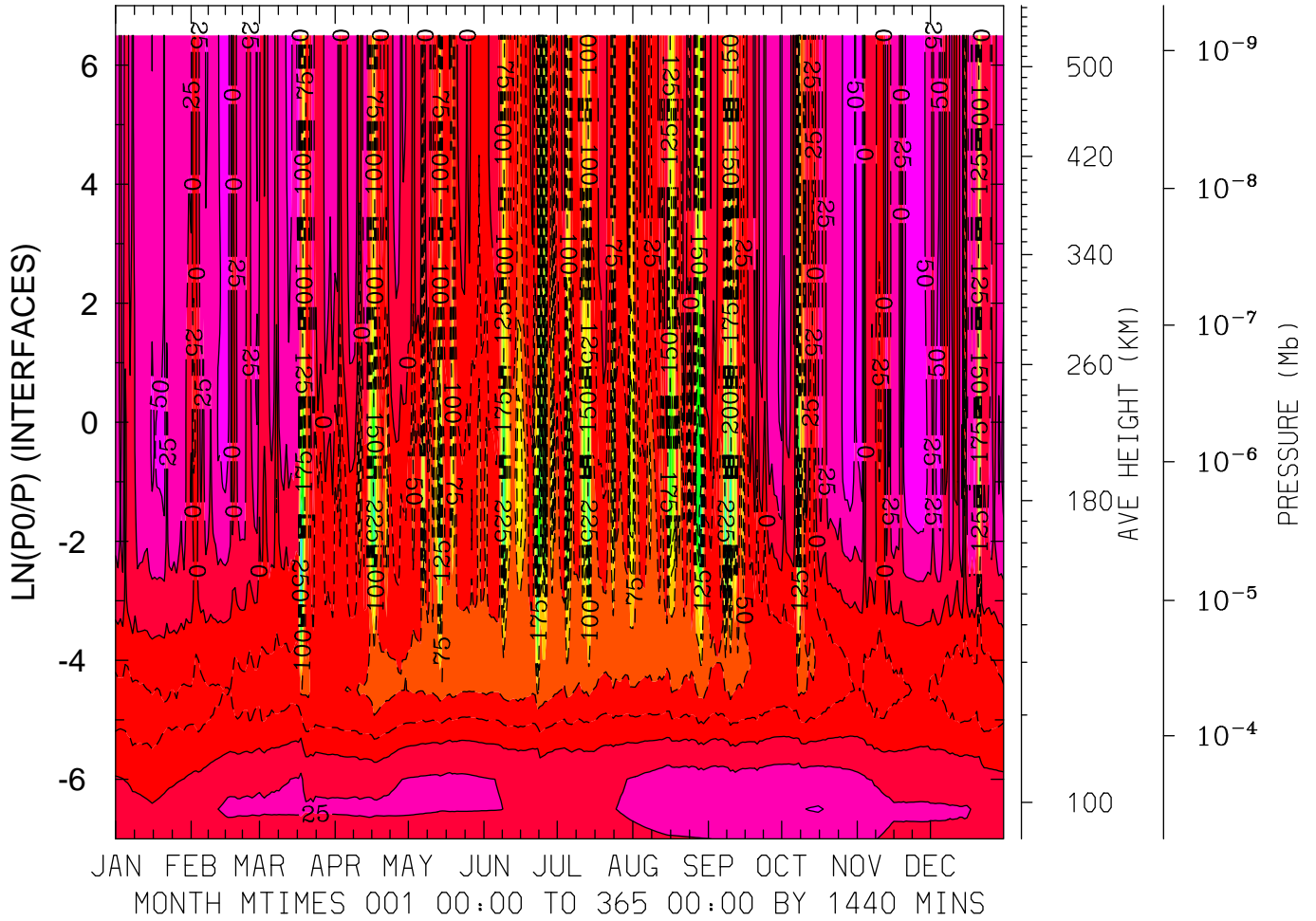
MIN,MAX= -1.4337E+02 -1.7967E+00 INTERVAL= 1.0000E+01
FIRST: tiegcm2.0_res5.0_2015_prim_001.nc
LAST: tiegcm2.0_res5.0_2015_prim_019.nc

NEUTRAL ZONAL WIND (M/S)
 LAT= -2.50 (ZONAL MEANS)



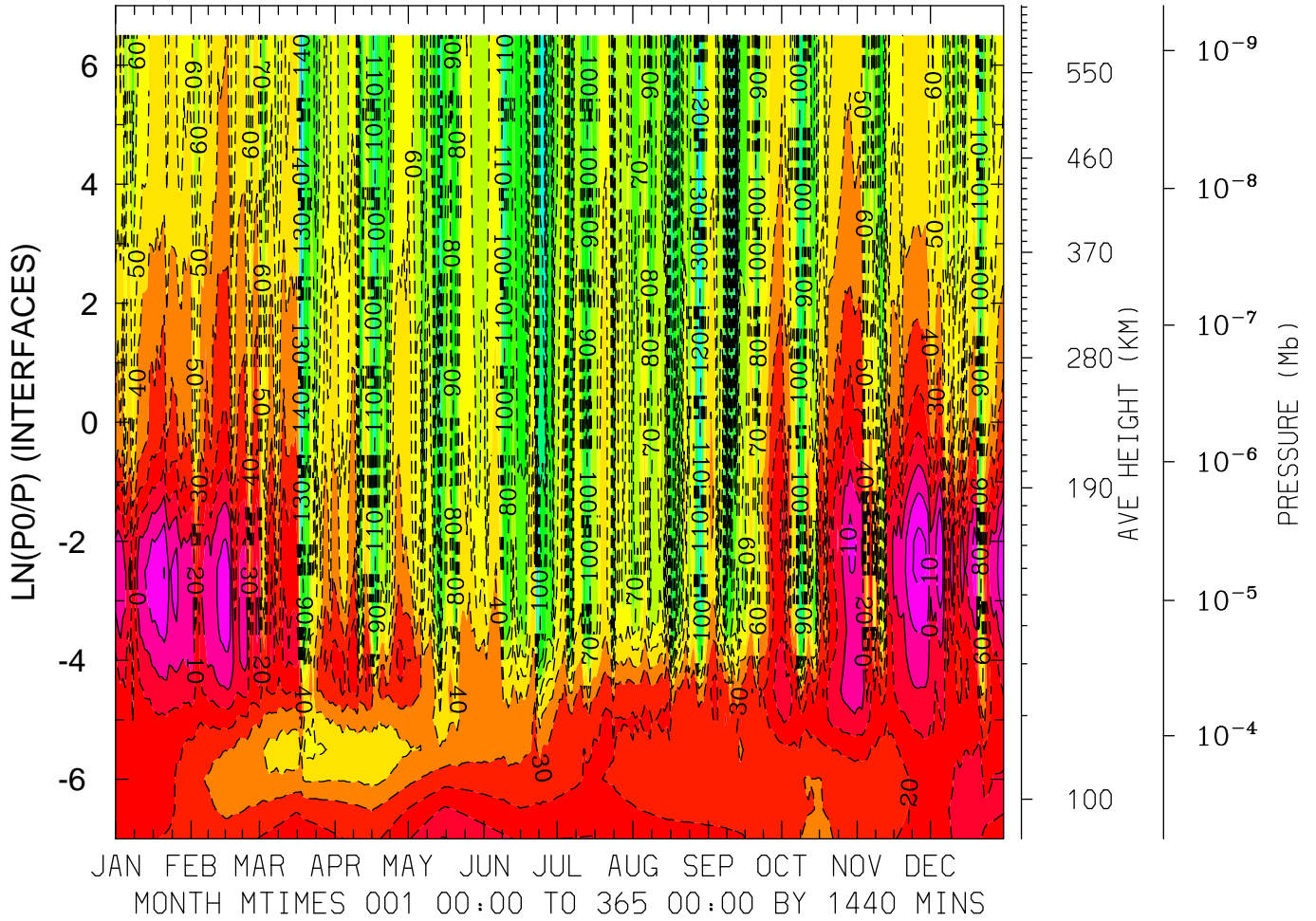
MIN,MAX= -9.8127E+01 -2.4611E-02 INTERVAL= 5.0000E+00
 FIRST: tiegcm2.0_res5.0_2015_prim_001.nc
 LAST: tiegcm2.0_res5.0_2015_prim_019.nc

NEUTRAL ZONAL WIND (M/S)
LAT= 37.50 LOCAL TIME= 0.00



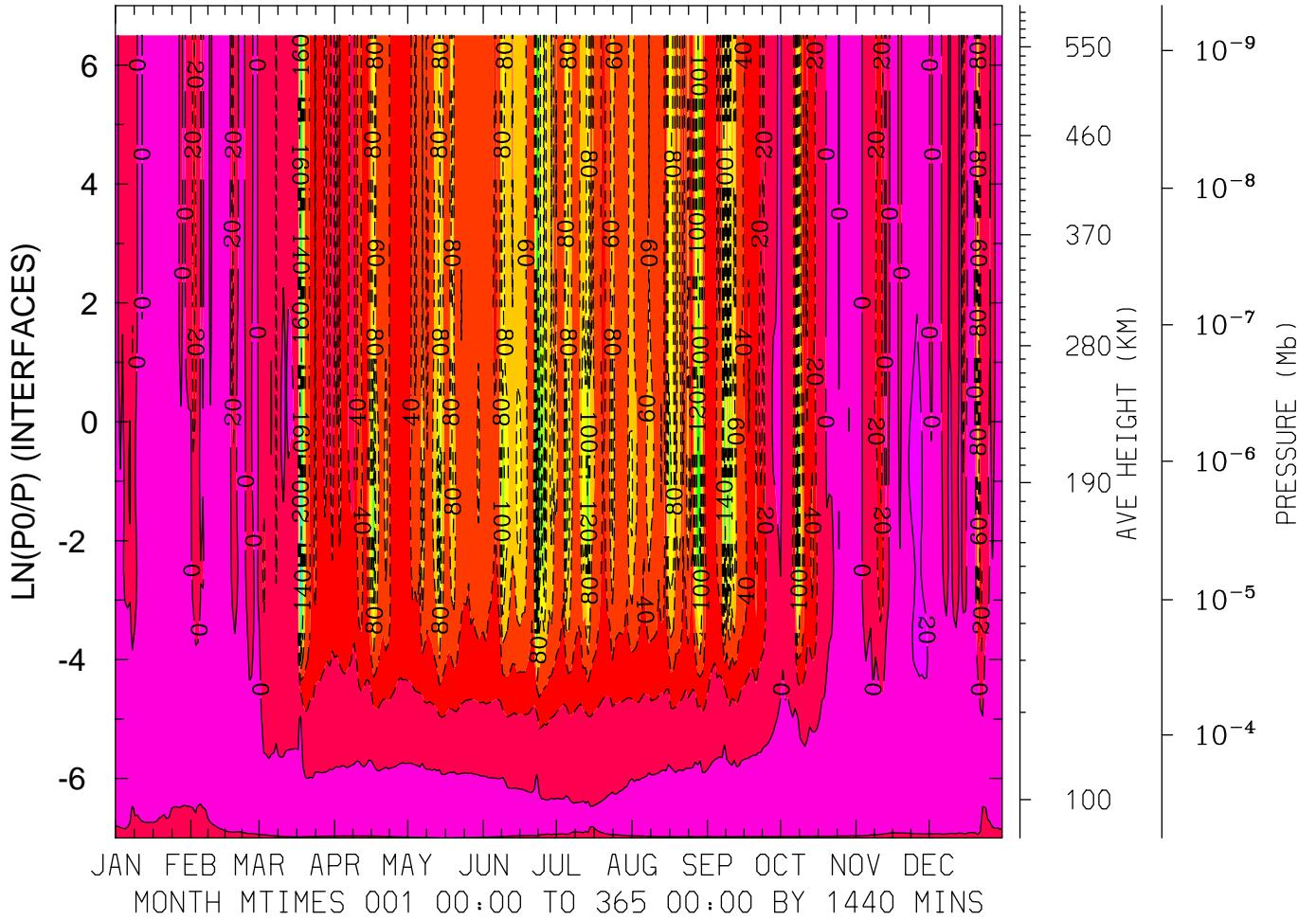
MIN,MAX= -3.2917E+02 7.4475E+01 INTERVAL= 2.5000E+01
FIRST: tiegcm2.0_res5.0_2015_prim_001.nc
LAST: tiegcm2.0_res5.0_2015_prim_019.nc

NEUTRAL ZONAL WIND (M/S)
LAT= 37.50 LOCAL TIME=12.00



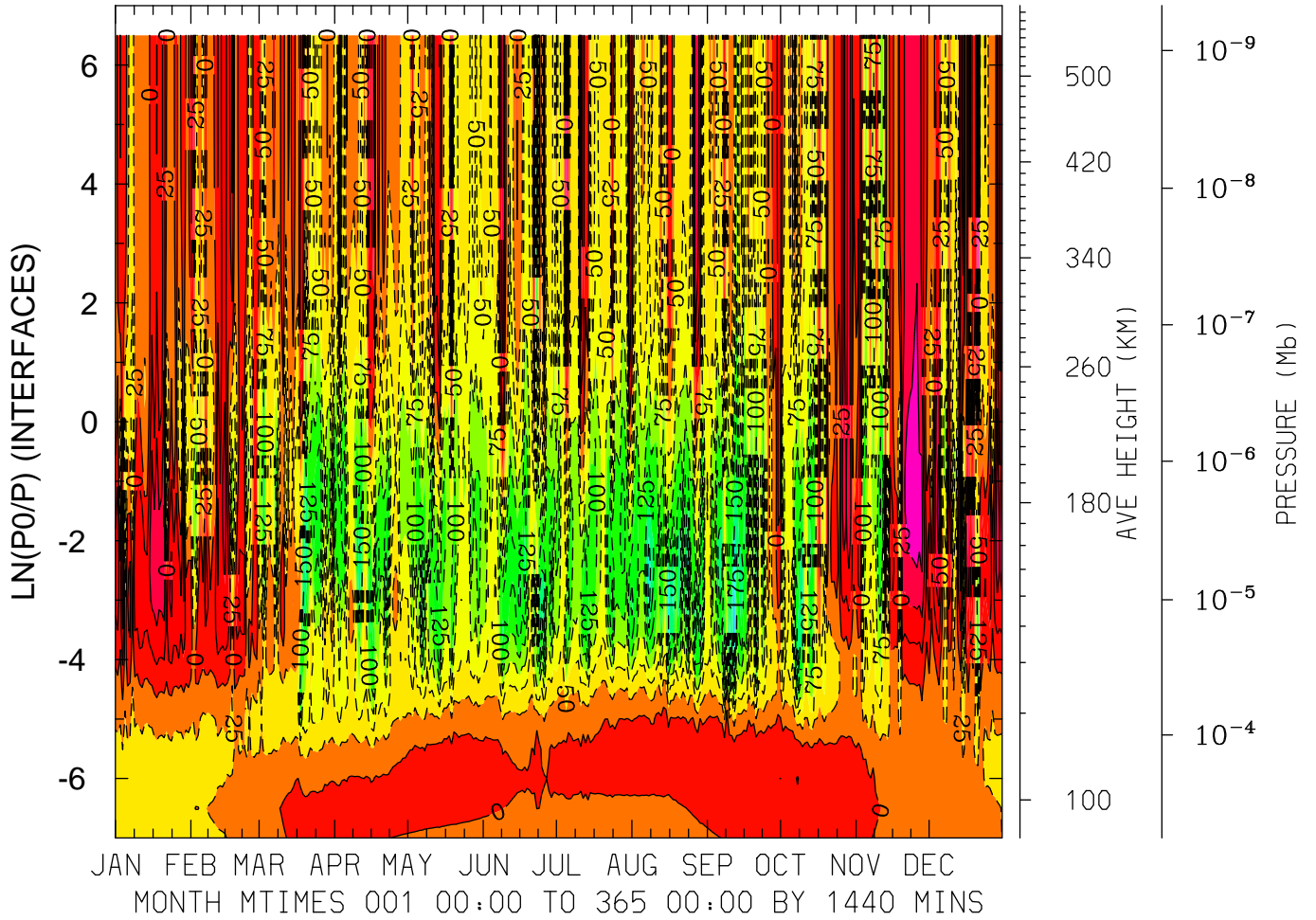
MIN,MAX= -1.5434E+02 2.2943E+01 INTERVAL= 1.0000E+01
FIRST: tiegcm2.0_res5.0_2015_prim_001.nc
LAST: tiegcm2.0_res5.0_2015_prim_019.nc

NEUTRAL ZONAL WIND (M/S)
LAT= 37.50 (ZONAL MEANS)



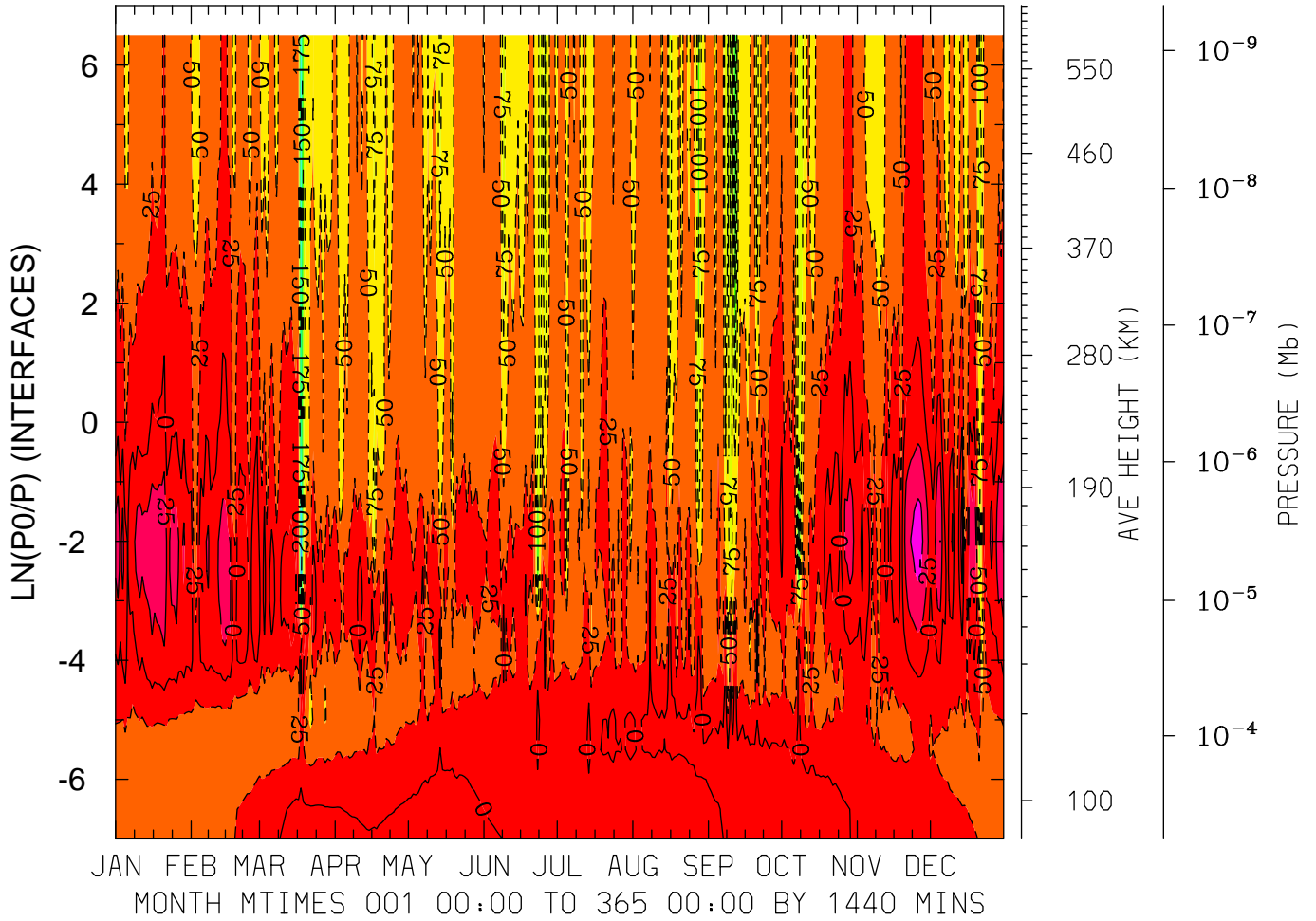
MIN,MAX= -2.2837E+02 2.3636E+01 INTERVAL= 2.0000E+01
FIRST: tiegcm2.0_res5.0_2015_prim_001.nc
LAST: tiegcm2.0_res5.0_2015_prim_019.nc

NEUTRAL ZONAL WIND (M/S)
LAT= 57.50 LOCAL TIME= 0.00



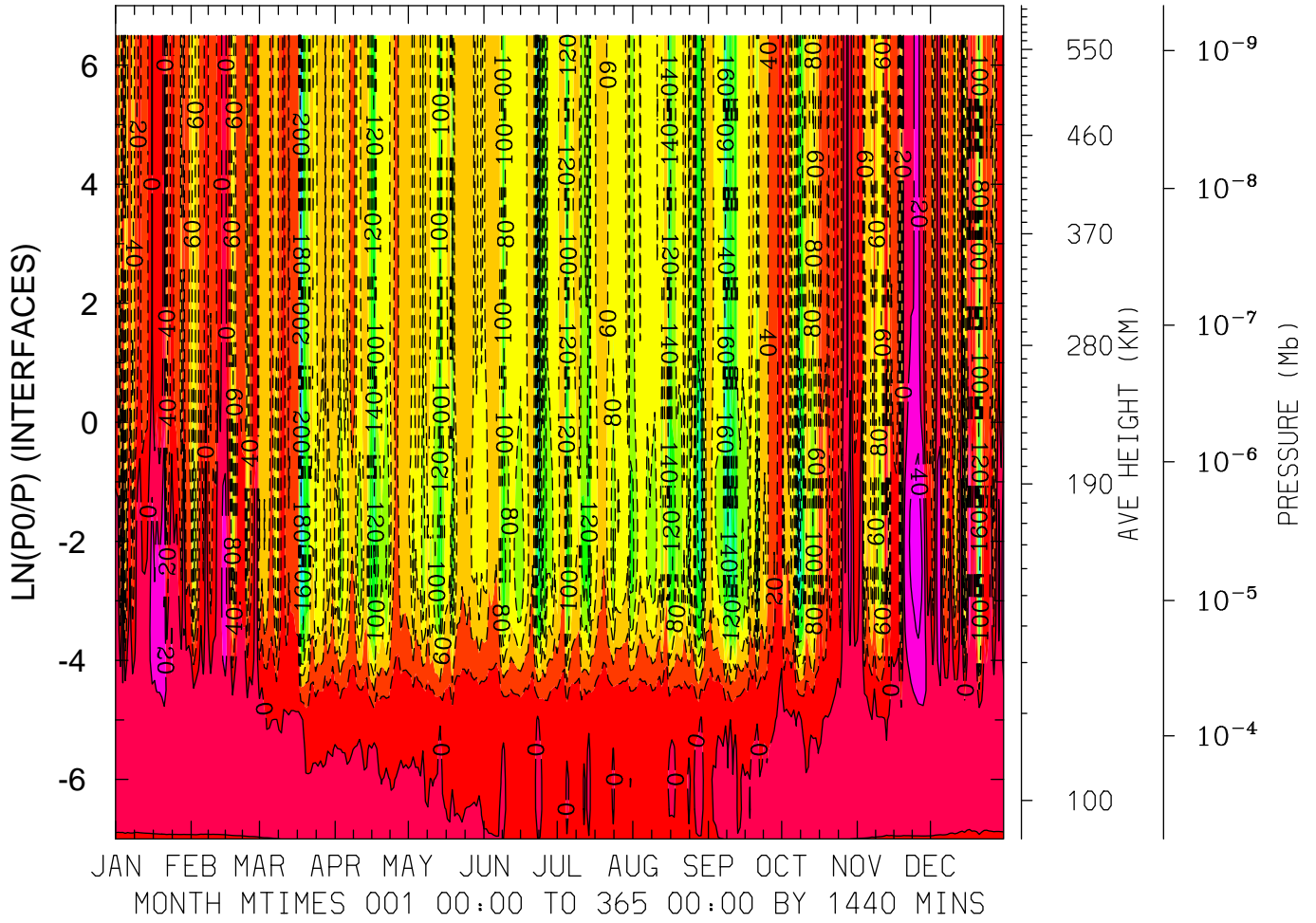
MIN,MAX= -2.6048E+02 1.2162E+02 INTERVAL= 2.5000E+01
FIRST: tiegcm2.0_res5.0_2015_prim_001.nc
LAST: tiegcm2.0_res5.0_2015_prim_019.nc

NEUTRAL ZONAL WIND (M/S)
LAT= 57.50 LOCAL TIME=12.00



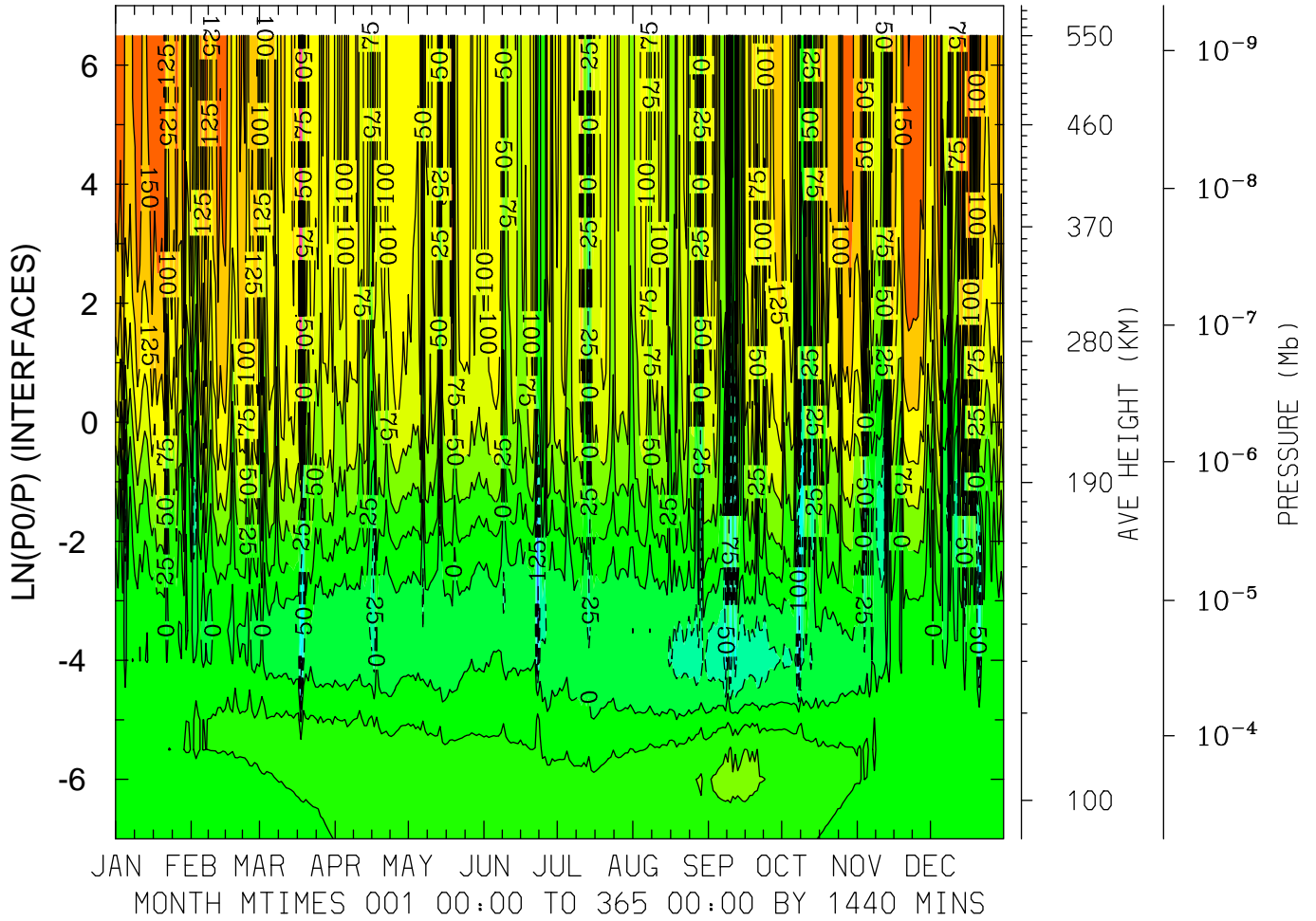
MIN,MAX= -2.4706E+02 6.0069E+01 INTERVAL= 2.5000E+01
FIRST: tiegcm2.0_res5.0_2015_prim_001.nc
LAST: tiegcm2.0_res5.0_2015_prim_019.nc

NEUTRAL ZONAL WIND (M/S)
LAT= 57.50 (ZONAL MEANS)



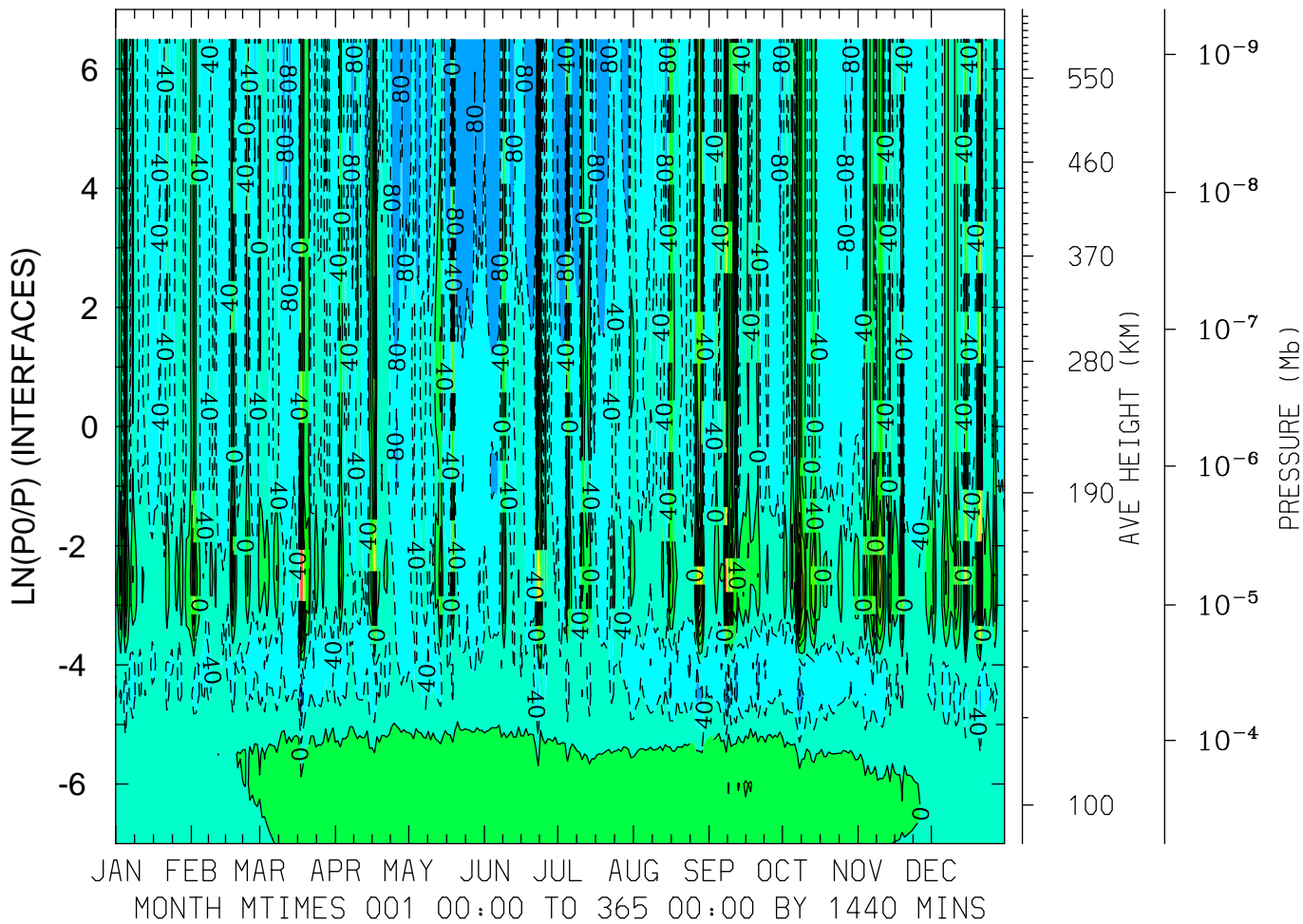
MIN,MAX= -2.1565E+02 5.1714E+01 INTERVAL= 2.0000E+01
FIRST: tiegcm2.0_res5.0_2015_prim_001.nc
LAST: tiegcm2.0_res5.0_2015_prim_019.nc

NEUTRAL MERIDIONAL WIND (M/S)
LAT=-62.50 LOCAL TIME= 0.00



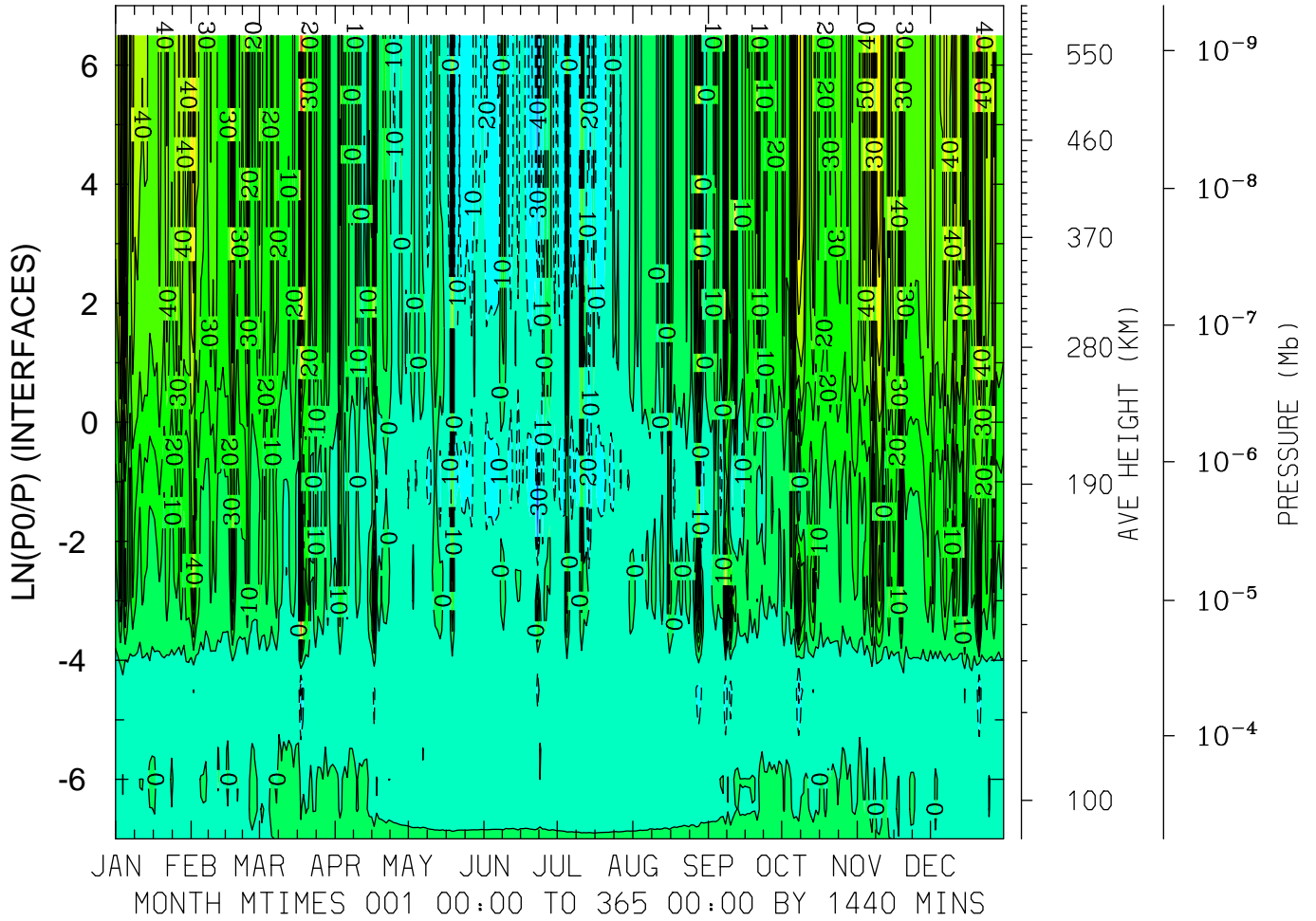
MIN,MAX= -1.5928E+02 3.0320E+02 INTERVAL= 2.5000E+01
FIRST: tiegcm2.0_res5.0_2015_prim_001.nc
LAST: tiegcm2.0_res5.0_2015_prim_019.nc

NEUTRAL MERIDIONAL WIND (M/S)
LAT=-62.50 LOCAL TIME=12.00



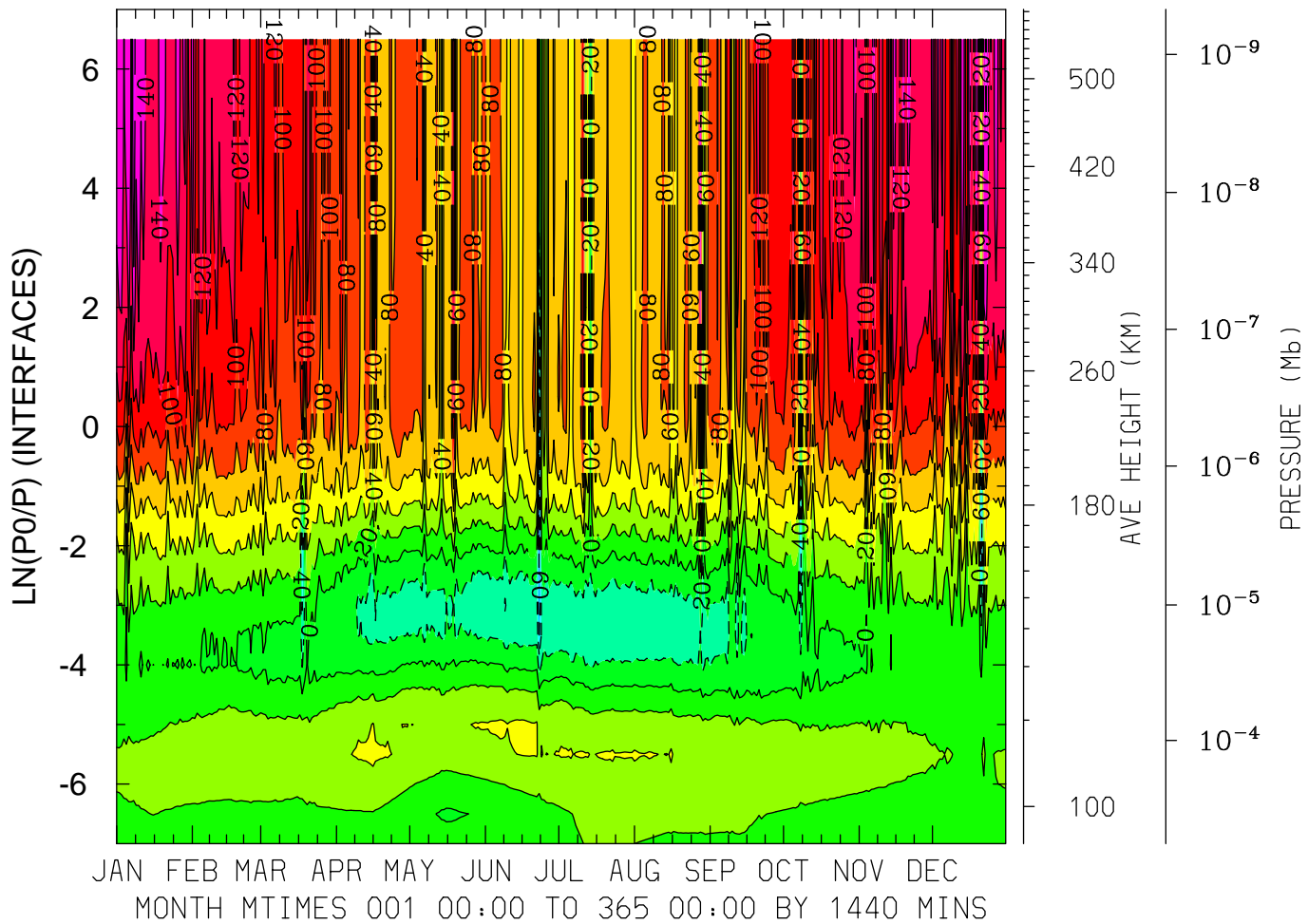
MIN,MAX= -1.4296E+02 4.1335E+02 INTERVAL= 4.0000E+01
FIRST: tiegcm2.0_res5.0_2015_prim_001.nc
LAST: tiegcm2.0_res5.0_2015_prim_019.nc

NEUTRAL MERIDIONAL WIND (M/S)
LAT=-62.50 (ZONAL MEANS)



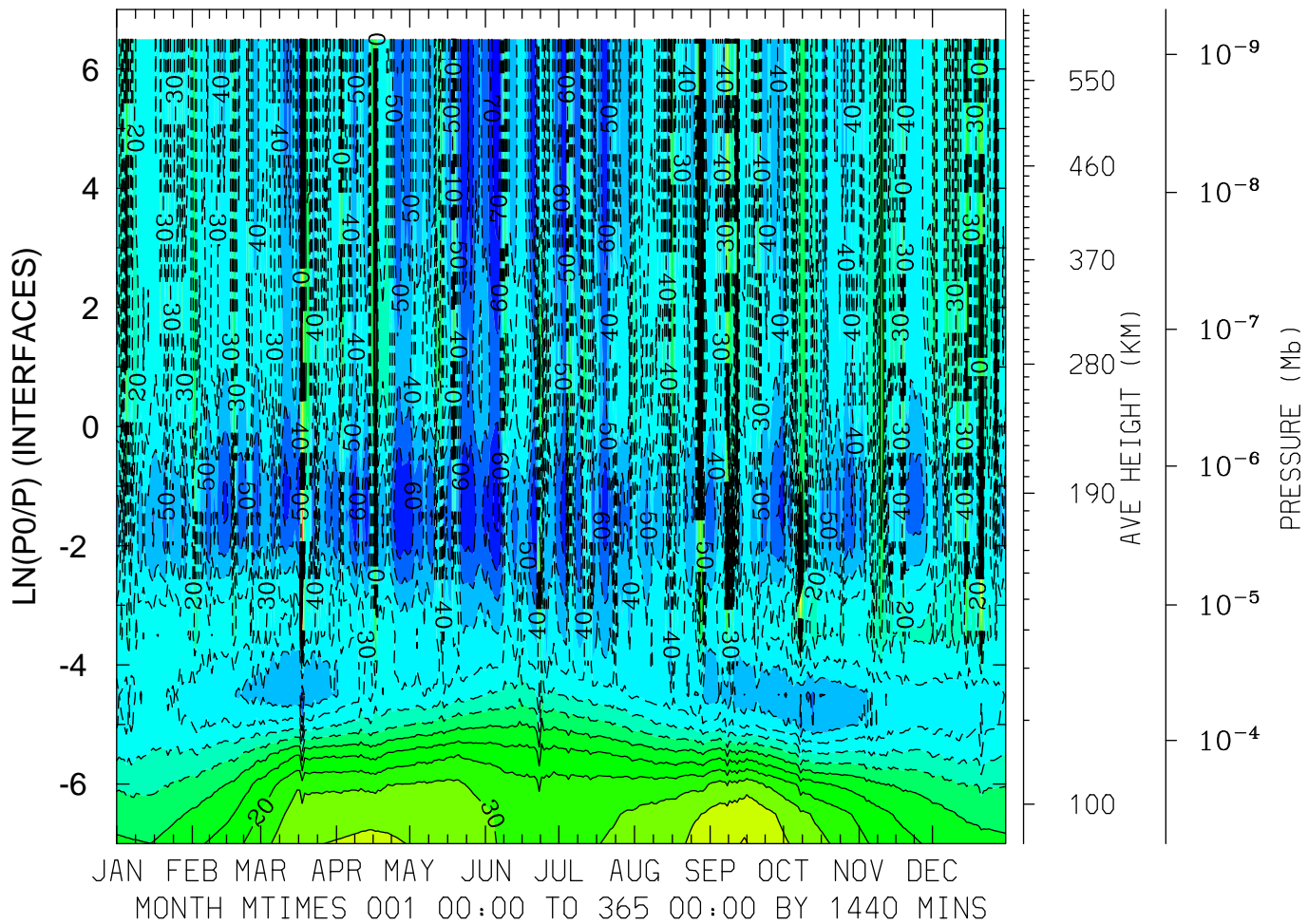
MIN,MAX= -5.3360E+01 1.4582E+02 INTERVAL= 1.0000E+01
FIRST: tiegcm2.0_res5.0_2015_prim_001.nc
LAST: tiegcm2.0_res5.0_2015_prim_019.nc

NEUTRAL MERIDIONAL WIND (M/S)
LAT=-42.50 LOCAL TIME= 0.00



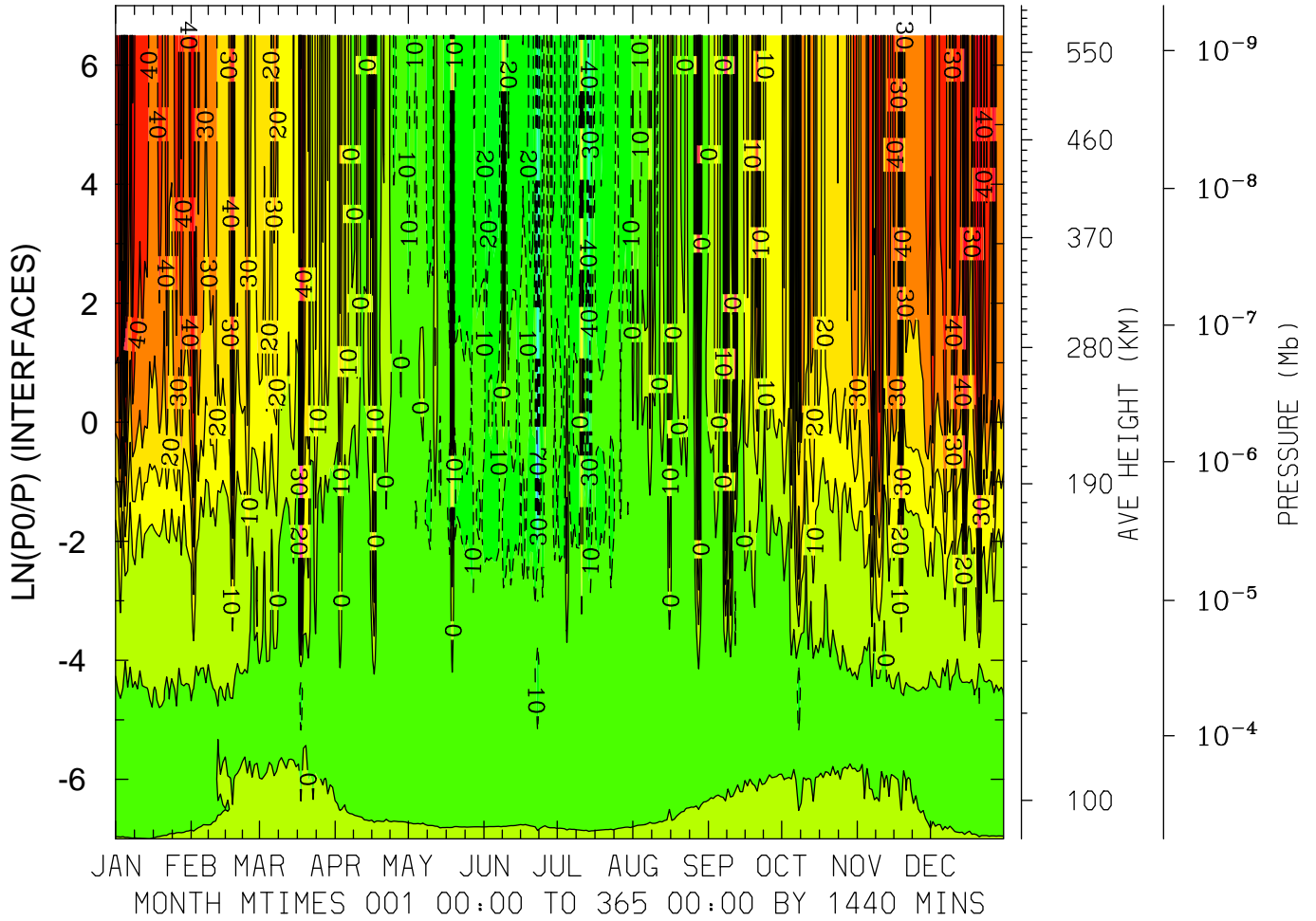
MIN,MAX= -9.5006E+01 1.7794E+02 INTERVAL= 2.0000E+01
FIRST: tiegcm2.0_res5.0_2015_prim_001.nc
LAST: tiegcm2.0_res5.0_2015_prim_019.nc

NEUTRAL MERIDIONAL WIND (M/S)
LAT=-42.50 LOCAL TIME=12.00



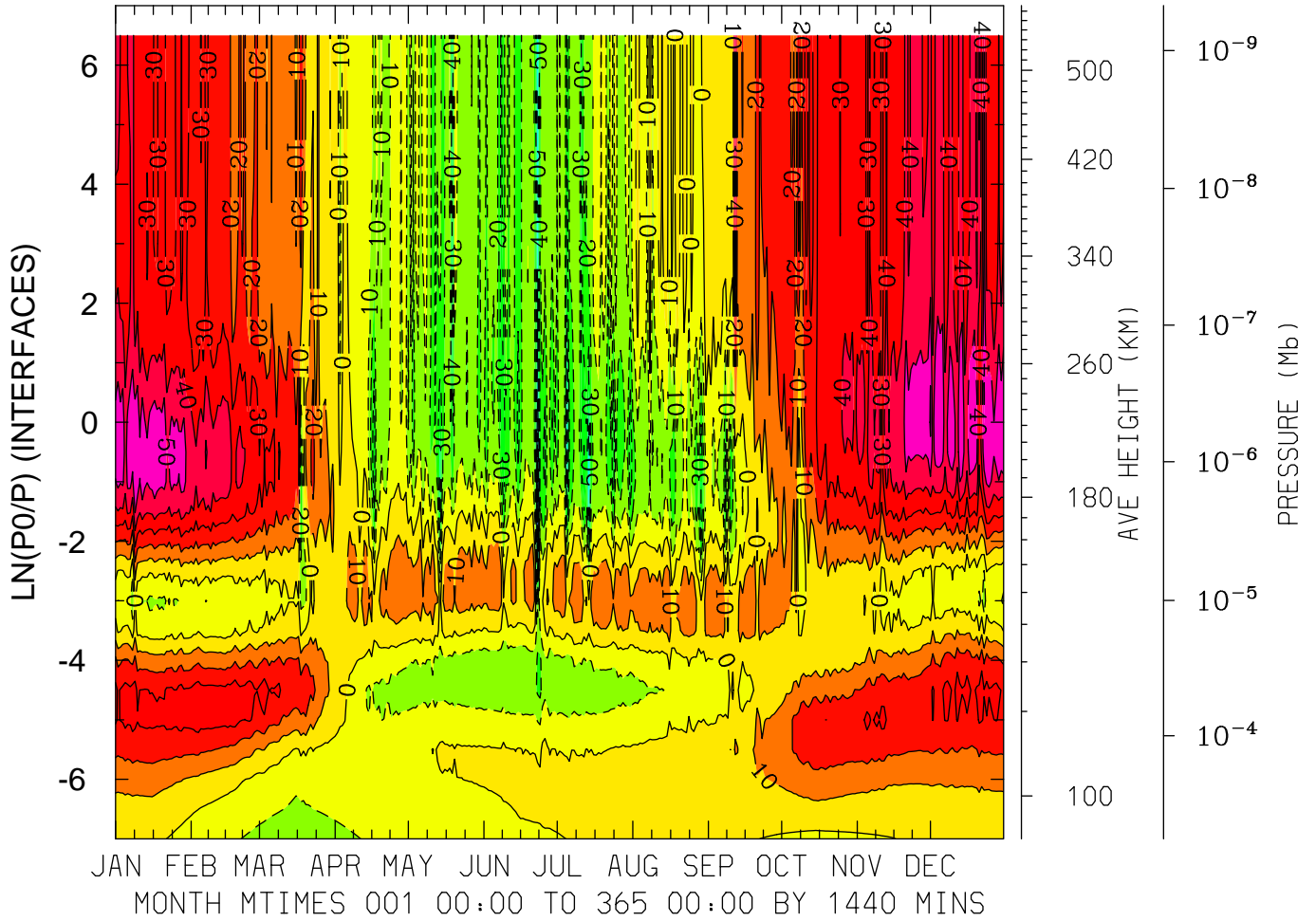
MIN,MAX= -7.5751E+01 1.5963E+02 INTERVAL= 1.0000E+01
FIRST: tiegcm2.0_res5.0_2015_prim_001.nc
LAST: tiegcm2.0_res5.0_2015_prim_019.nc

NEUTRAL MERIDIONAL WIND (M/S)
LAT=-42.50 (ZONAL MEANS)



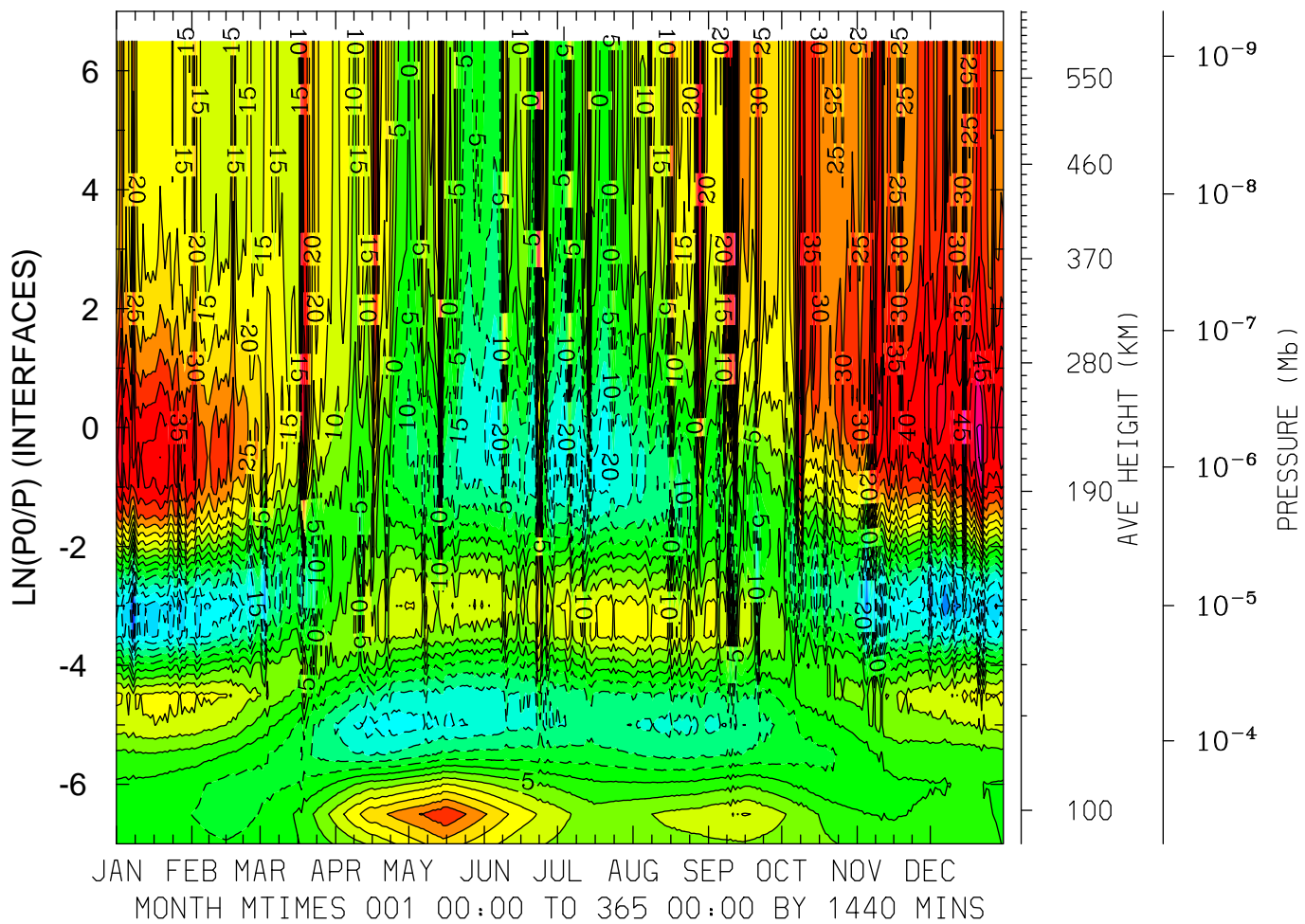
MIN,MAX= -8.3441E+01 9.8553E+01 INTERVAL= 1.0000E+01
FIRST: tiegcm2.0_res5.0_2015_prim_001.nc
LAST: tiegcm2.0_res5.0_2015_prim_019.nc

NEUTRAL MERIDIONAL WIND (M/S)
LAT= -2.50 LOCAL TIME= 0.00



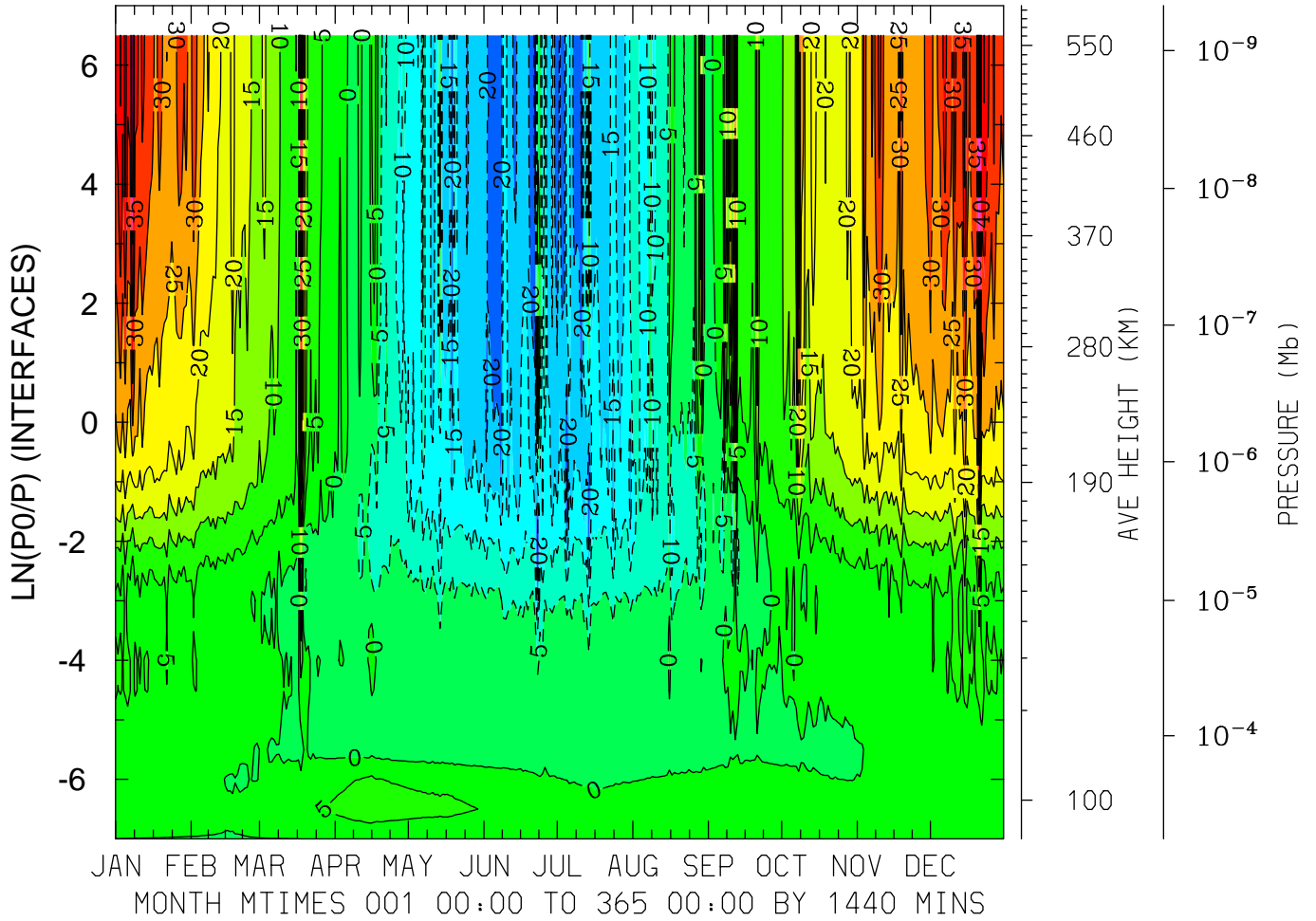
MIN,MAX= -8.9846E+01 6.1701E+01 INTERVAL= 1.0000E+01
FIRST: tiegcm2.0_res5.0_2015_prim_001.nc
LAST: tiegcm2.0_res5.0_2015_prim_019.nc

NEUTRAL MERIDIONAL WIND (M/S)
 LAT= -2.50 LOCAL TIME=12.00



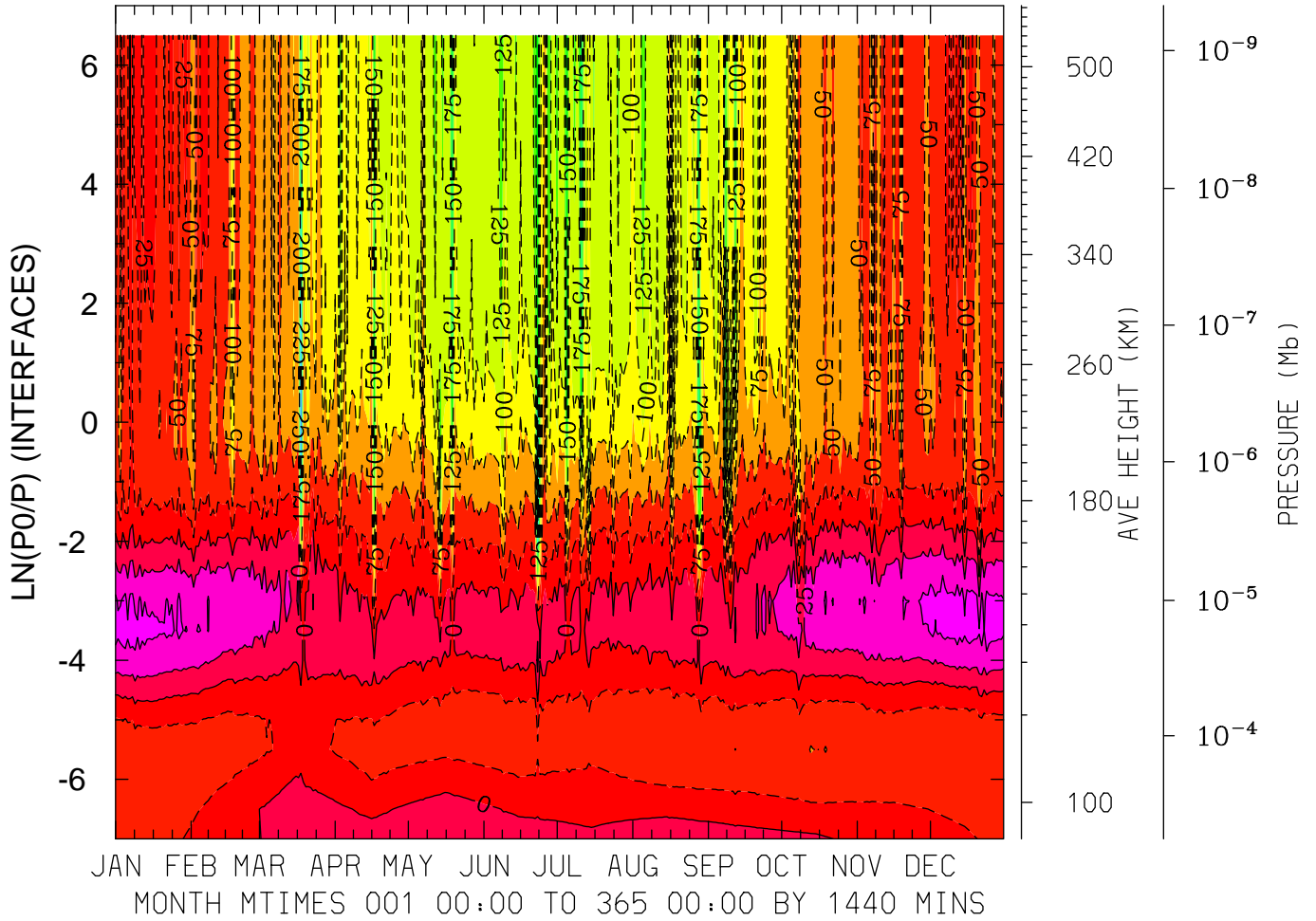
MIN,MAX= -4.1542E+01 6.0940E+01 INTERVAL= 5.0000E+00
 FIRST: tiegcm2.0_res5.0_2015_prim_001.nc
 LAST: tiegcm2.0_res5.0_2015_prim_019.nc

NEUTRAL MERIDIONAL WIND (M/S)
LAT= -2.50 (ZONAL MEANS)



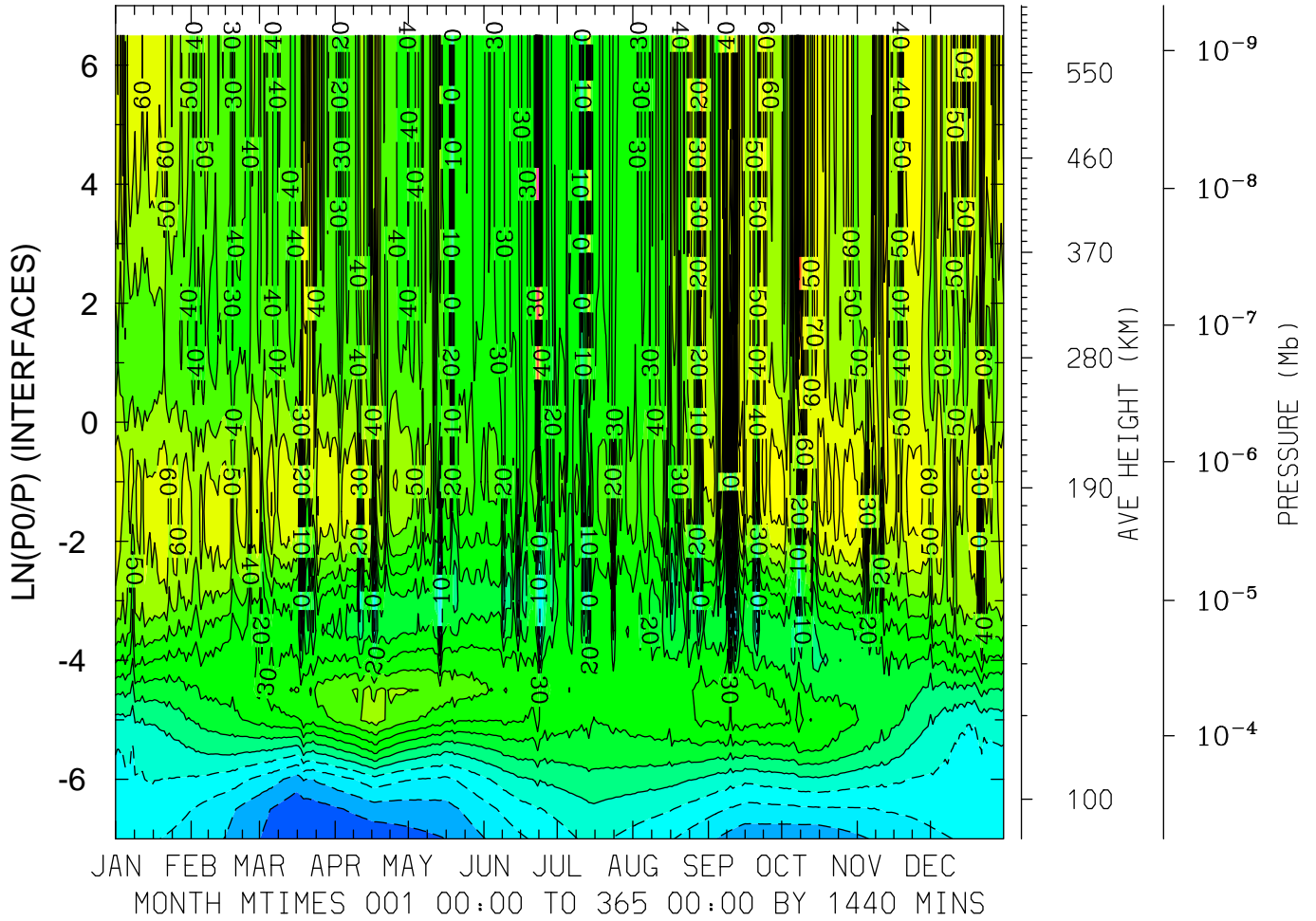
MIN,MAX= -2.9594E+01 5.7897E+01 INTERVAL= 5.0000E+00
FIRST: tiegcm2.0_res5.0_2015_prim_001.nc
LAST: tiegcm2.0_res5.0_2015_prim_019.nc

NEUTRAL MERIDIONAL WIND (M/S)
LAT= 37.50 LOCAL TIME= 0.00



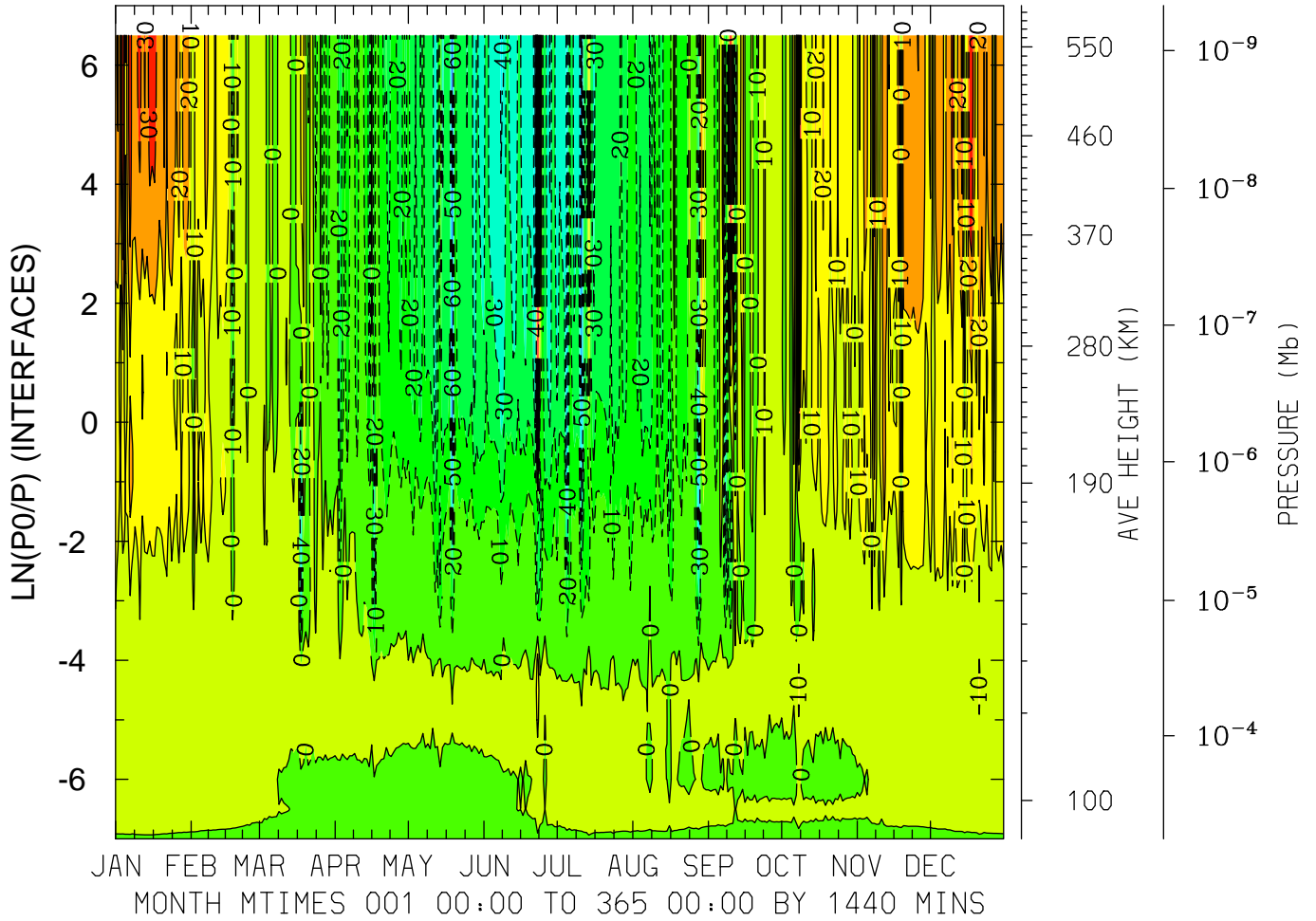
MIN,MAX= -2.8680E+02 6.4034E+01 INTERVAL= 2.5000E+01
FIRST: tiegcm2.0_res5.0_2015_prim_001.nc
LAST: tiegcm2.0_res5.0_2015_prim_019.nc

NEUTRAL MERIDIONAL WIND (M/S)
LAT= 37.50 LOCAL TIME=12.00



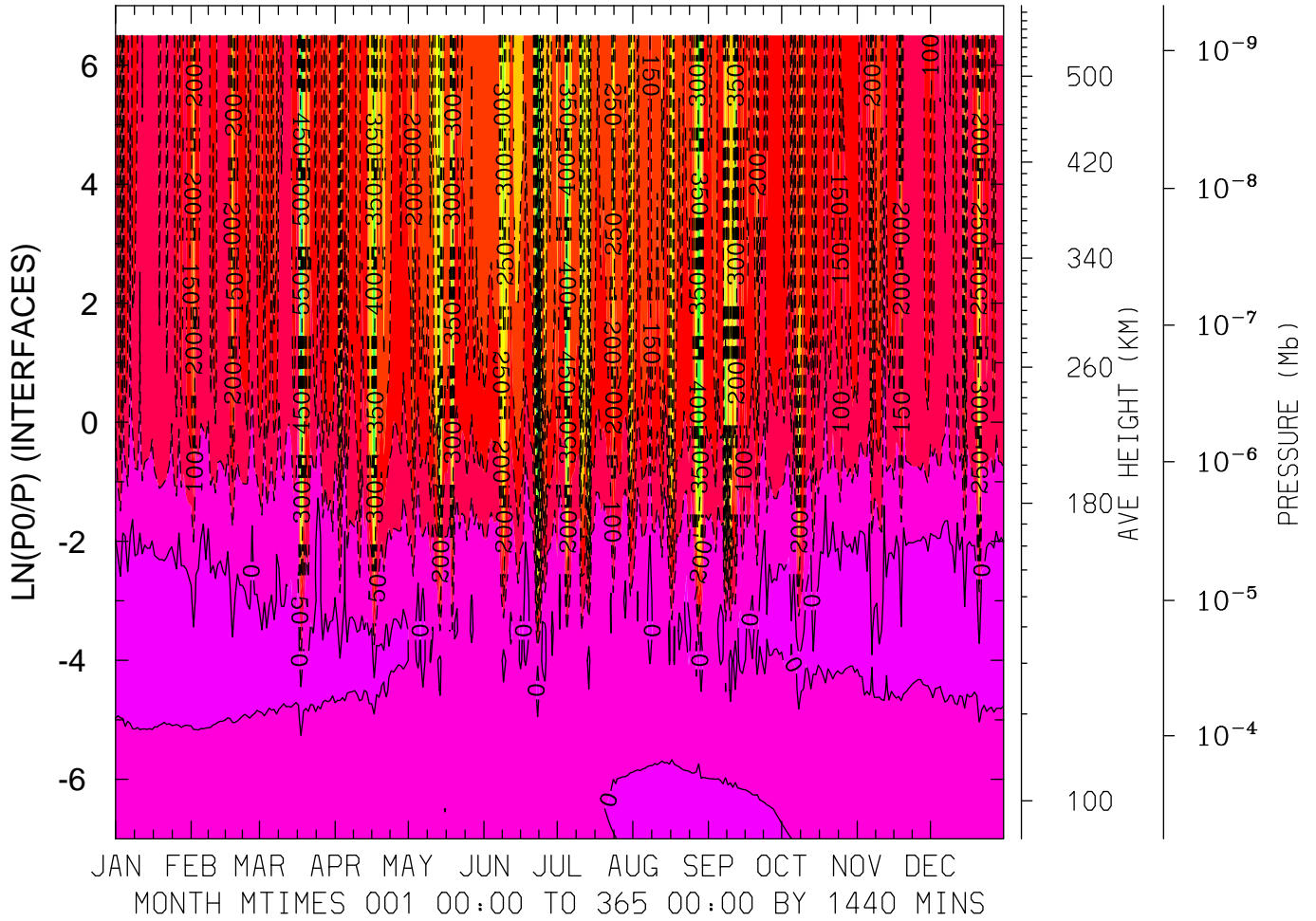
MIN,MAX= -6.0779E+01 1.7747E+02 INTERVAL= 1.0000E+01
FIRST: tiegcm2.0_res5.0_2015_prim_001.nc
LAST: tiegcm2.0_res5.0_2015_prim_019.nc

NEUTRAL MERIDIONAL WIND (M/S)
LAT= 37.50 (ZONAL MEANS)



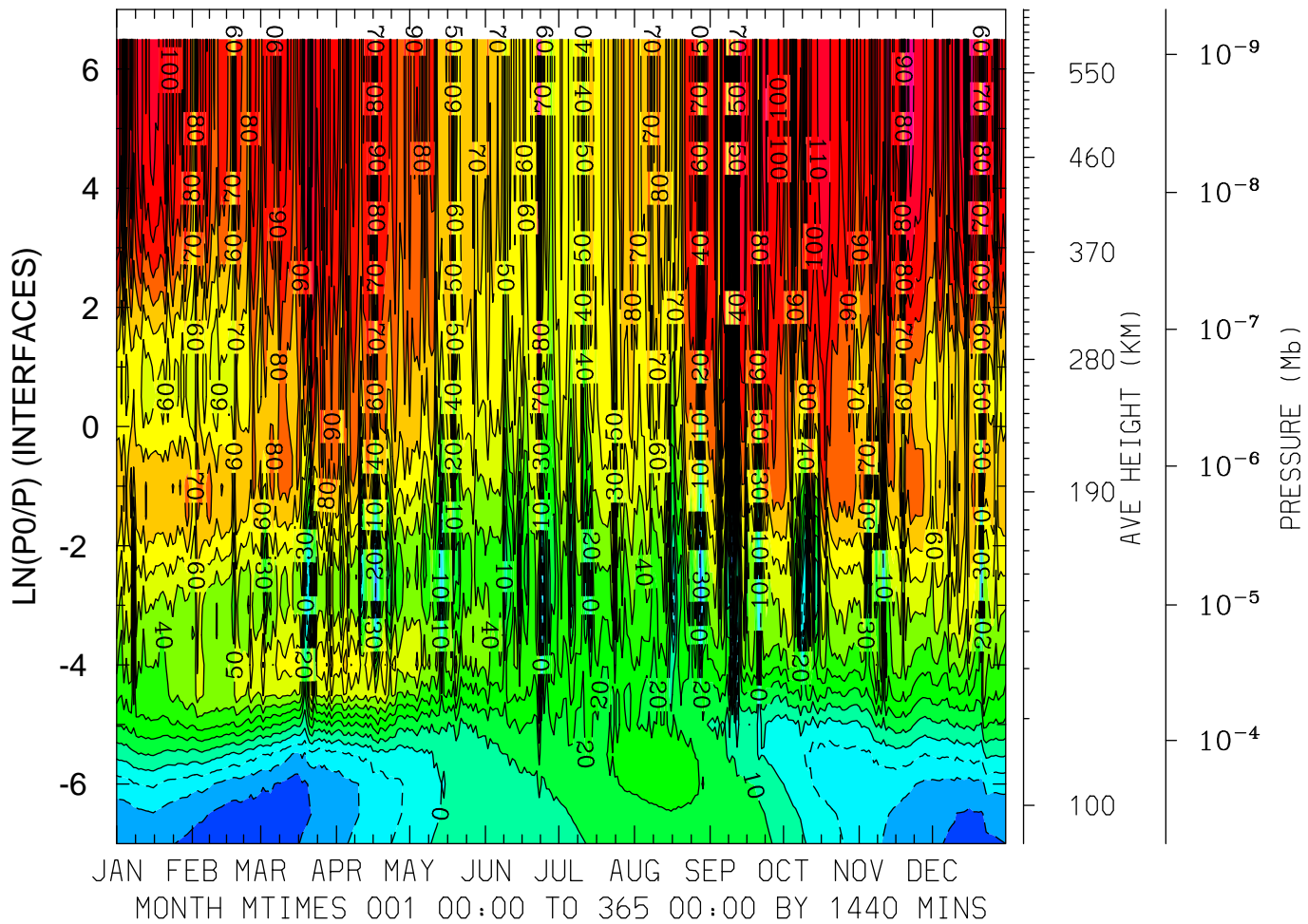
MIN,MAX= -6.3719E+01 7.5693E+01 INTERVAL= 1.0000E+01
FIRST: tiegcm2.0_res5.0_2015_prim_001.nc
LAST: tiegcm2.0_res5.0_2015_prim_019.nc

NEUTRAL MERIDIONAL WIND (M/S)
LAT= 57.50 LOCAL TIME= 0.00



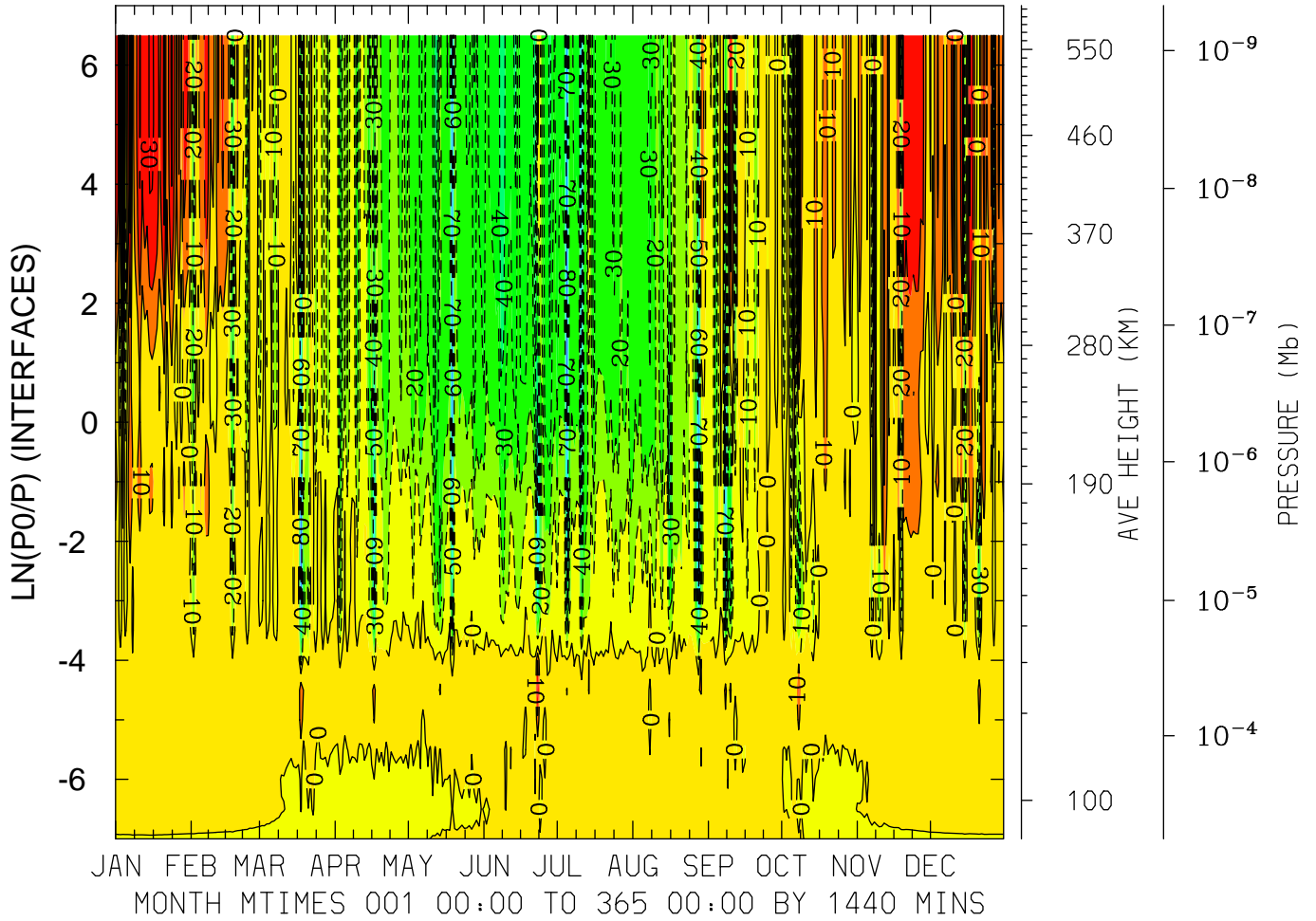
MIN,MAX= -6.2292E+02 4.2346E+01 INTERVAL= 5.0000E+01
FIRST: tiegcm2.0_res5.0_2015_prim_001.nc
LAST: tiegcm2.0_res5.0_2015_prim_019.nc

NEUTRAL MERIDIONAL WIND (M/S)
LAT= 57.50 LOCAL TIME=12.00



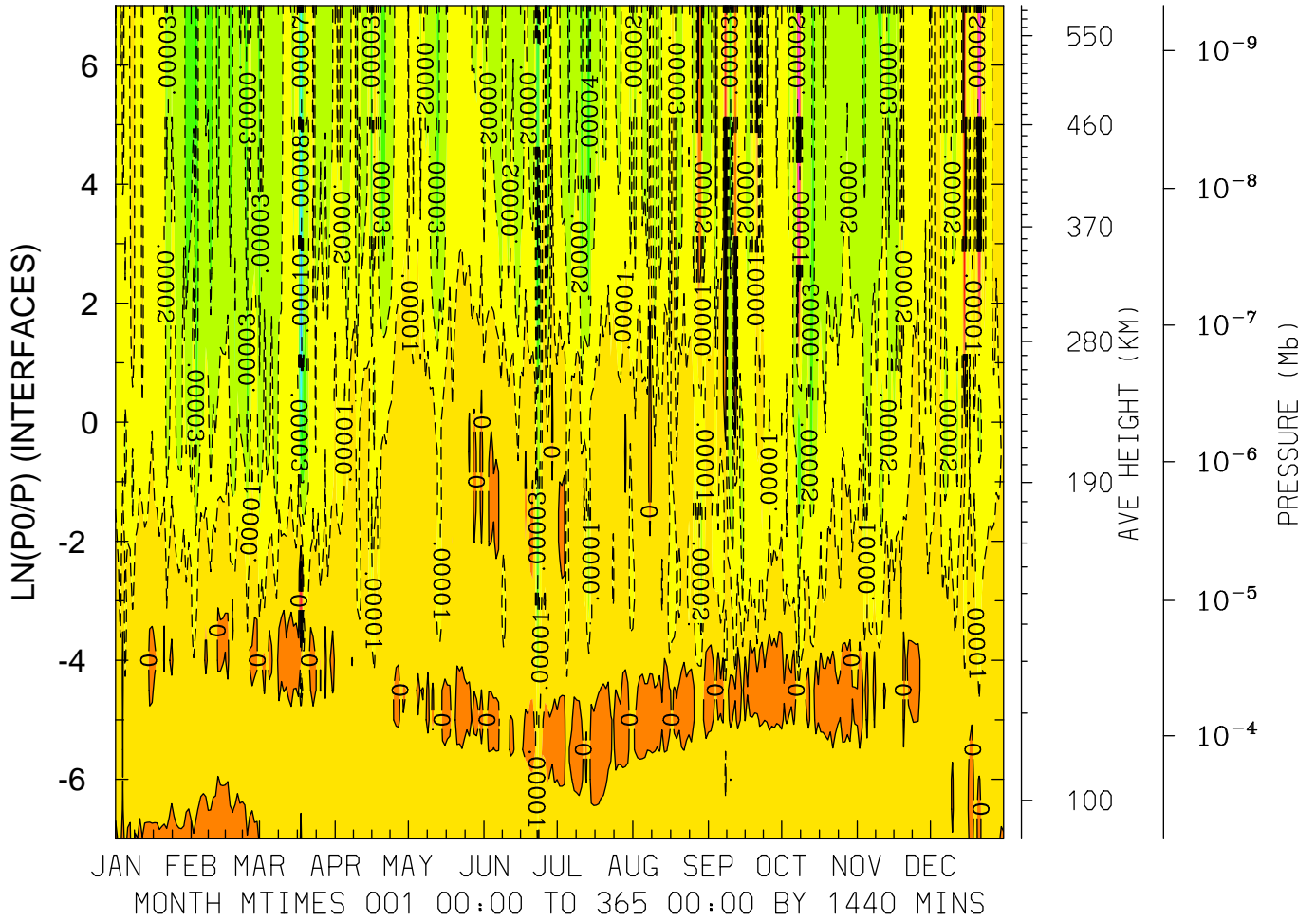
MIN,MAX= -4.8910E+01 1.4788E+02 INTERVAL= 1.0000E+01
FIRST: tiegcm2.0_res5.0_2015_prim_001.nc
LAST: tiegcm2.0_res5.0_2015_prim_019.nc

NEUTRAL MERIDIONAL WIND (M/S)
LAT= 57.50 (ZONAL MEANS)



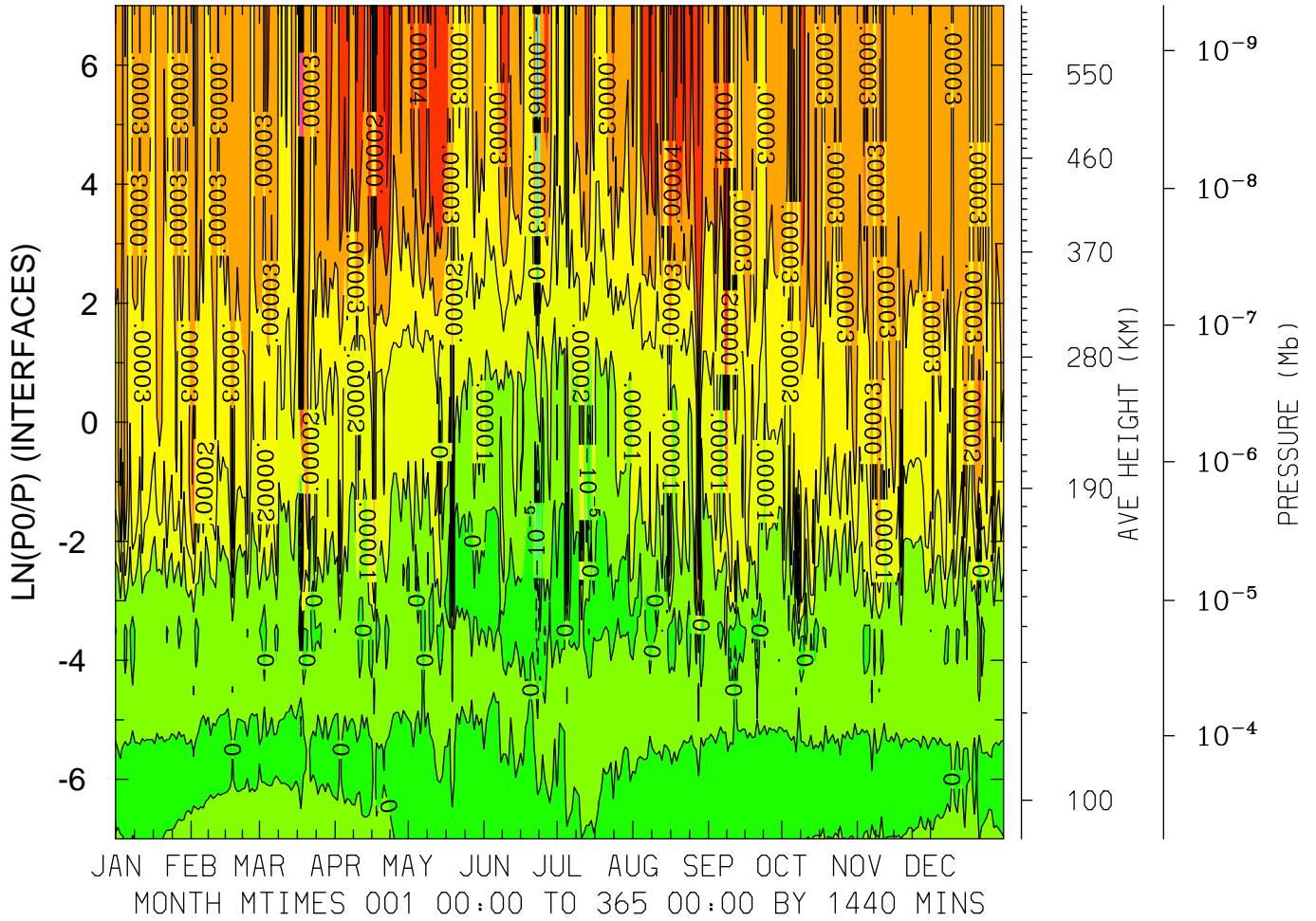
MIN,MAX= -8.7694E+01 6.1868E+01 INTERVAL= 1.0000E+01
FIRST: tiegcm2.0_res5.0_2015_prim_001.nc
LAST: tiegcm2.0_res5.0_2015_prim_019.nc

VERTICAL MOTION (S-1)
LAT=-62.50 LOCAL TIME= 0.00



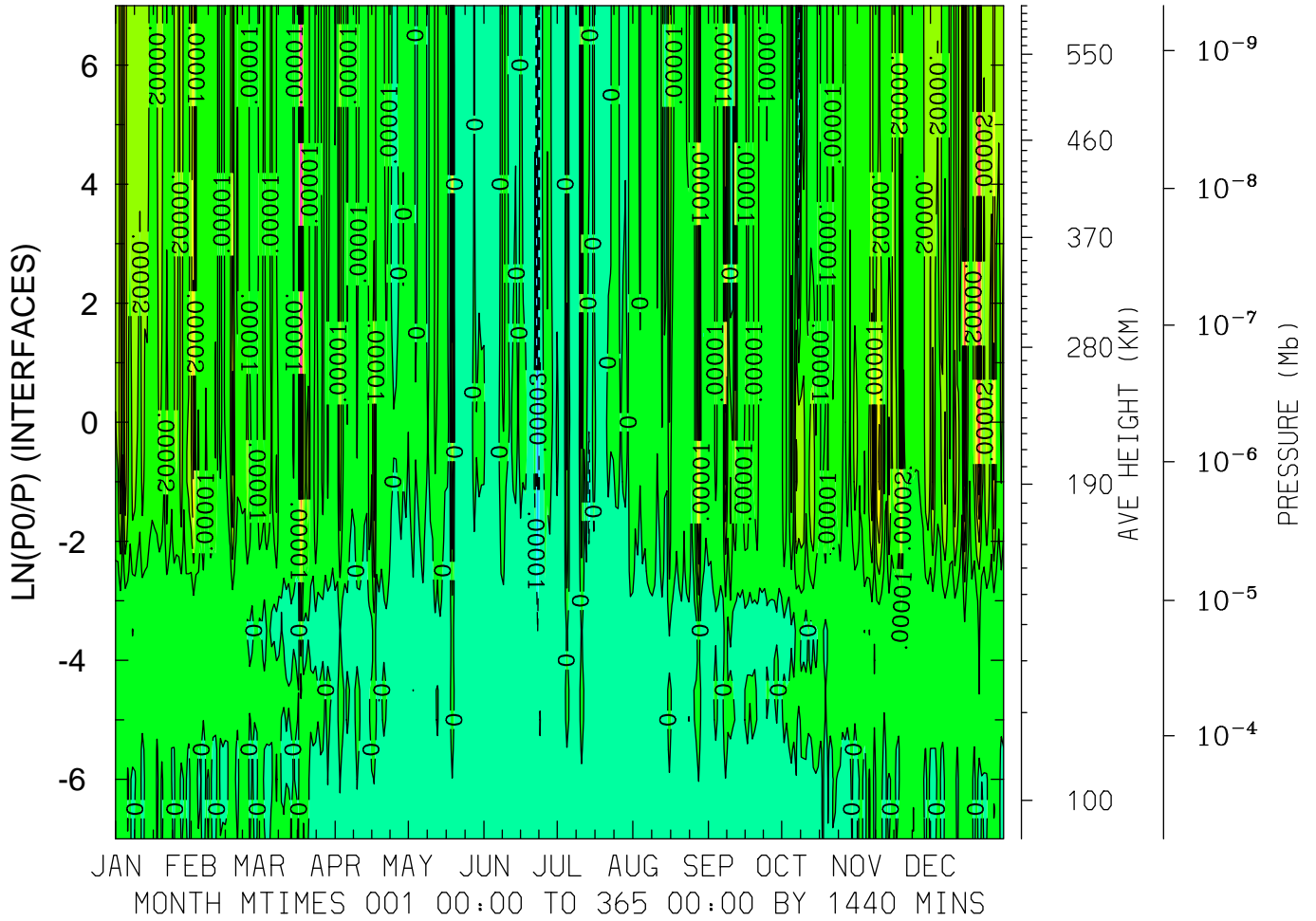
MIN,MAX= -1.1121E-04 6.4056E-05 INTERVAL= 1.0000E-05
FIRST: tiegcm2.0_res5.0_2015_prim_001.nc
LAST: tiegcm2.0_res5.0_2015_prim_019.nc

VERTICAL MOTION (S-1)
LAT=-62.50 LOCAL TIME=12.00



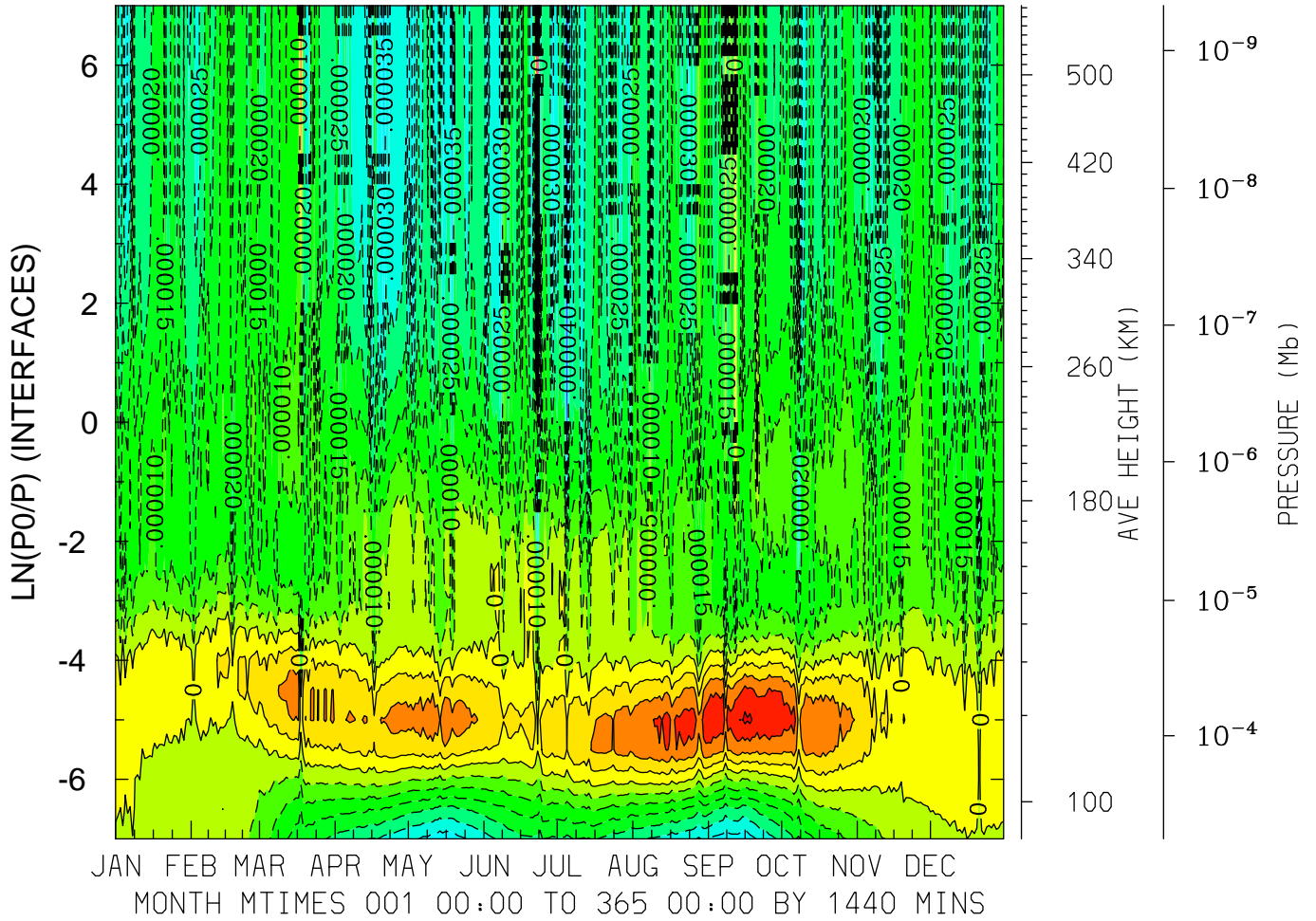
MIN,MAX= -7.6649E-05 9.1514E-05 INTERVAL= 1.0000E-05
FIRST: tiegcm2.0_res5.0_2015_prim_001.nc
LAST: tiegcm2.0_res5.0_2015_prim_019.nc

VERTICAL MOTION (S-1)
LAT=-62.50 (ZONAL MEANS)

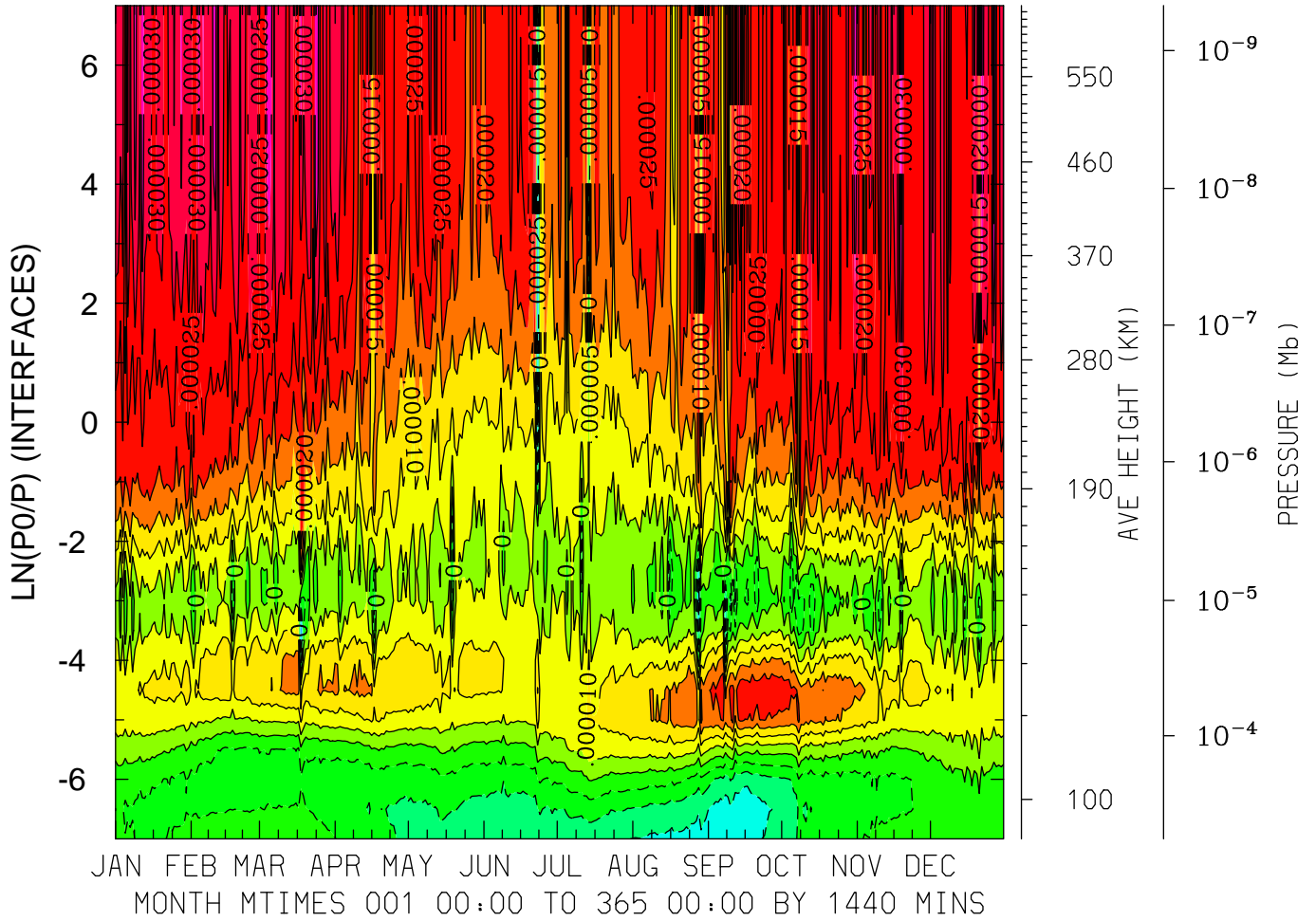


MIN,MAX= -3.4684E-05 9.9529E-05 INTERVAL= 1.0000E-05
FIRST: tiegcm2.0_res5.0_2015_prim_001.nc
LAST: tiegcm2.0_res5.0_2015_prim_019.nc

VERTICAL MOTION (S-1)
LAT=-42.50 LOCAL TIME= 0.00

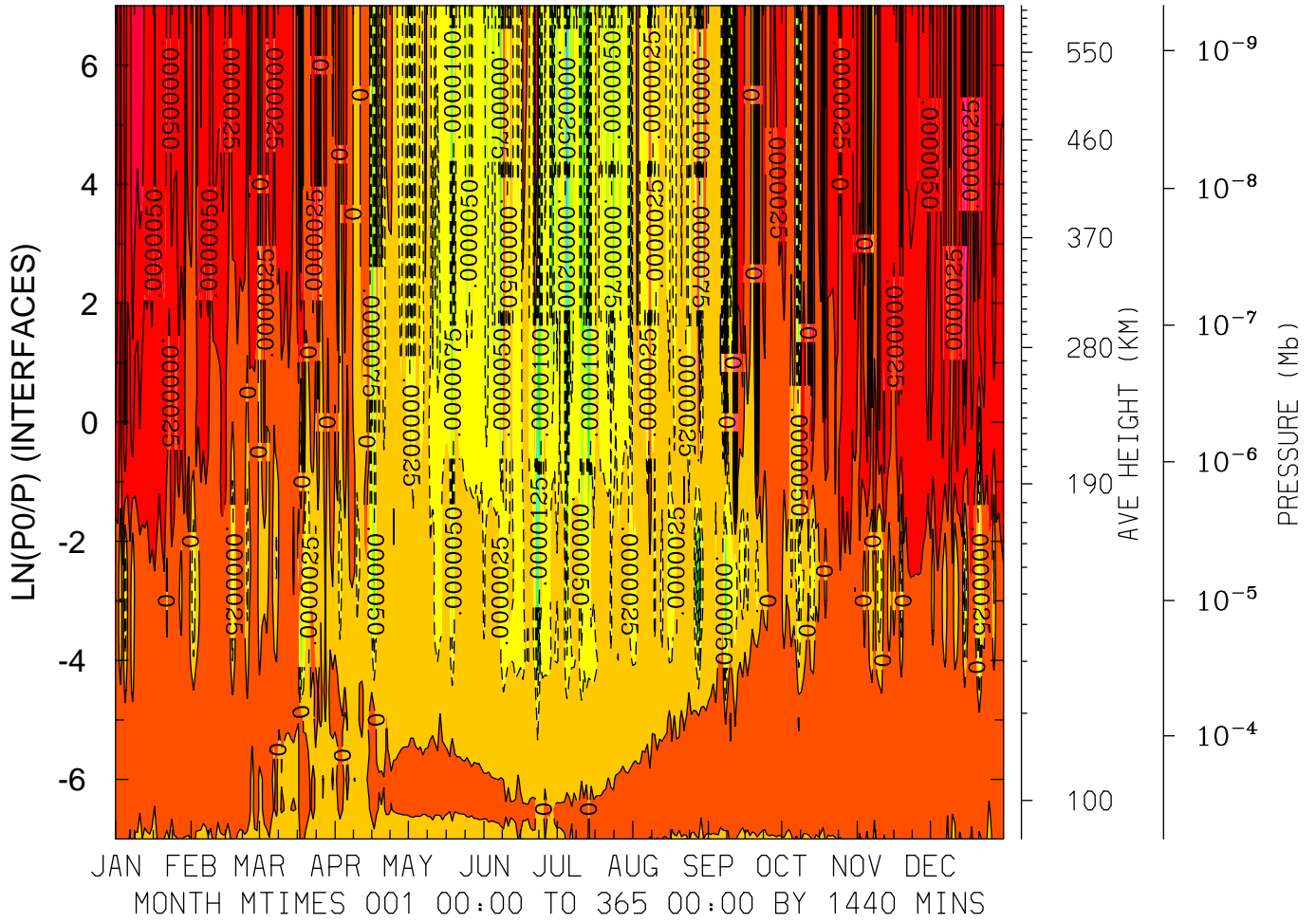


VERTICAL MOTION (S-1)
LAT=-42.50 LOCAL TIME=12.00



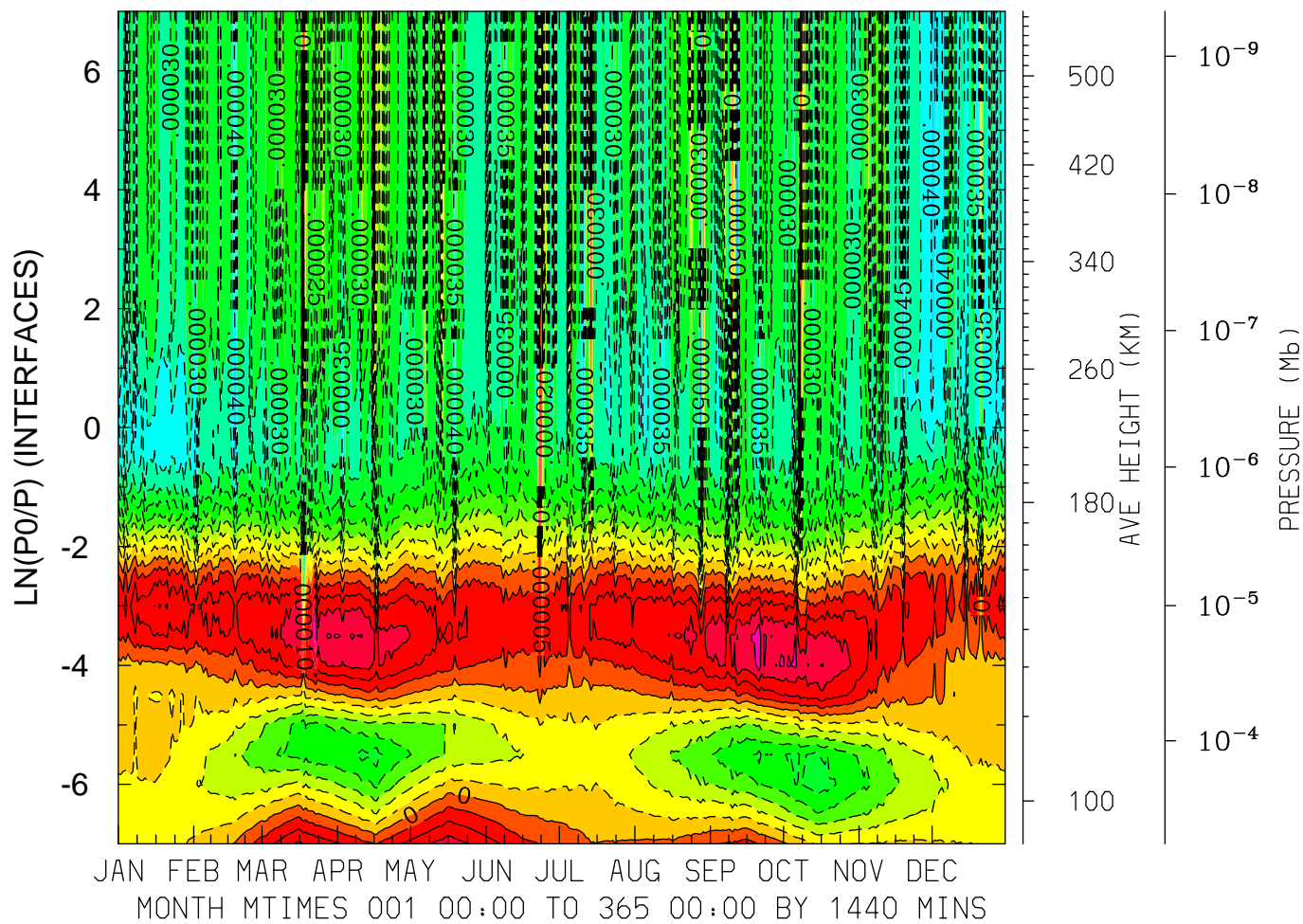
MIN,MAX= -3.1283E-05 4.2513E-05 INTERVAL= 5.0000E-06
FIRST: tiegcm2.0_res5.0_2015_prim_001.nc
LAST: tiegcm2.0_res5.0_2015_prim_019.nc

VERTICAL MOTION (S-1)
LAT=-42.50 (ZONAL MEANS)



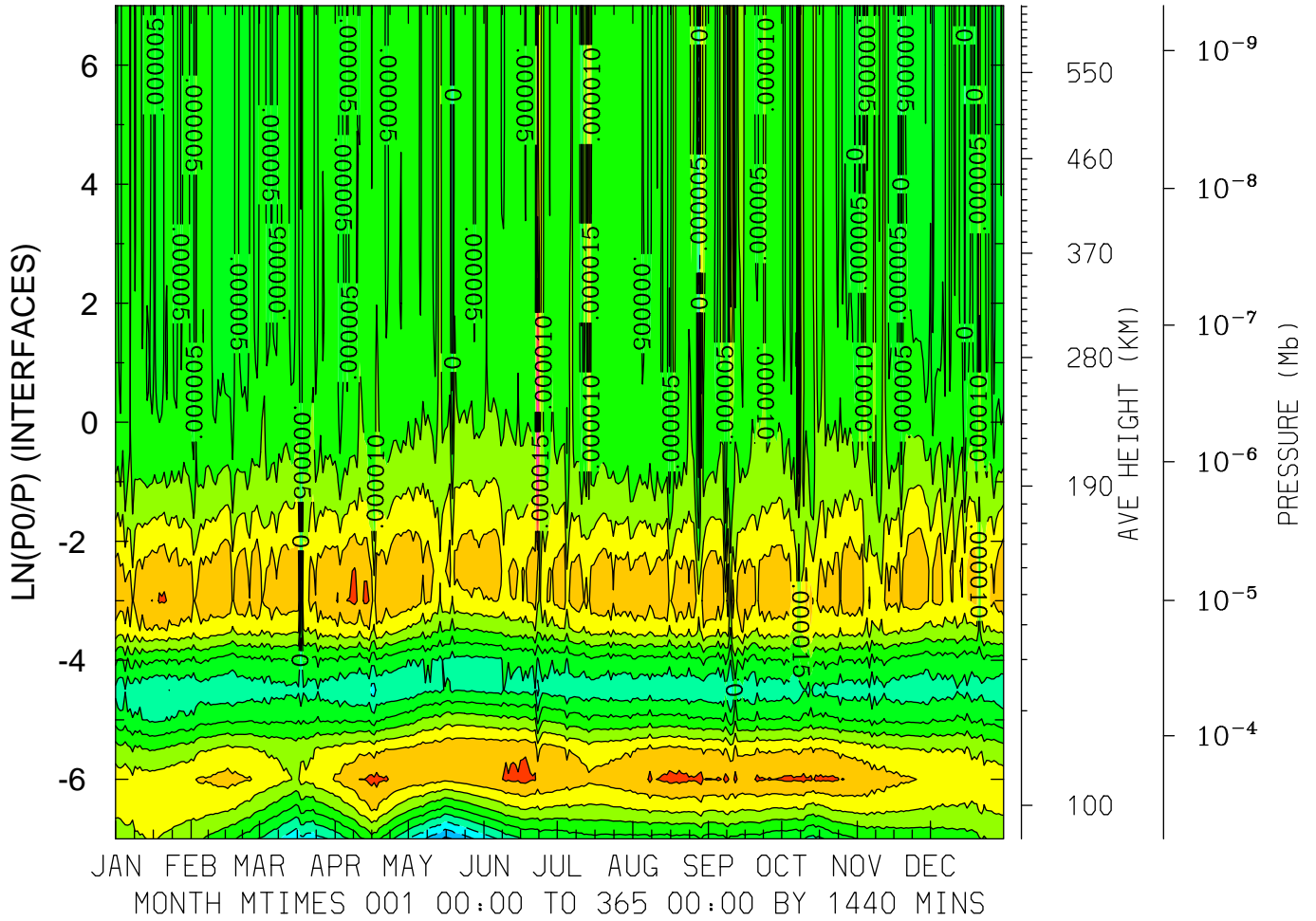
MIN,MAX= -2.5799E-05 1.3962E-05 INTERVAL= 2.5000E-06
FIRST: tiegcm2.0_res5.0_2015_prim_001.nc
LAST: tiegcm2.0_res5.0_2015_prim_019.nc

VERTICAL MOTION (S-1)
LAT= -2.50 LOCAL TIME= 0.00



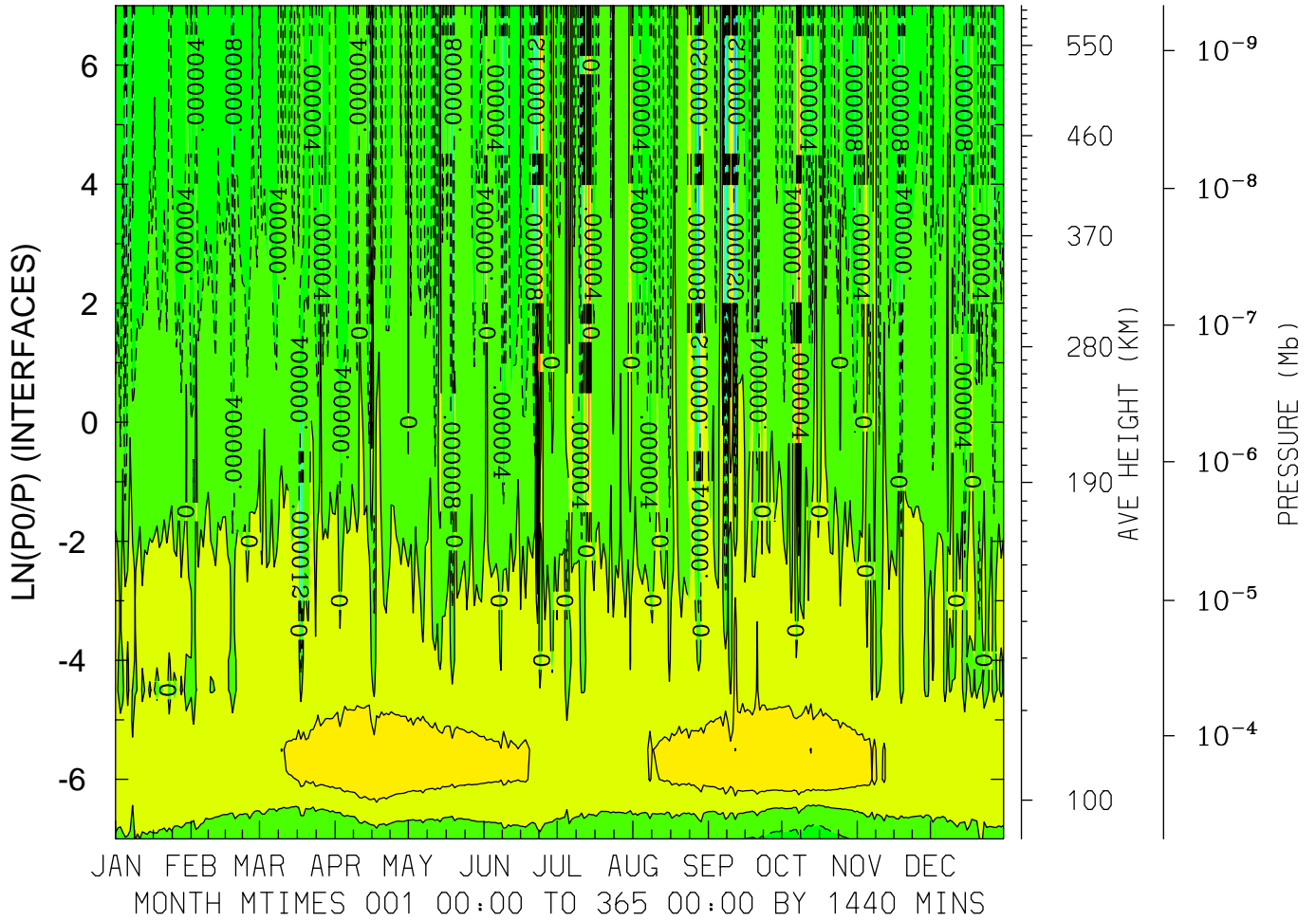
MIN,MAX= -5.3778E-05 2.6187E-05 INTERVAL= 5.0000E-06
FIRST: tiegcm2.0_res5.0_2015_prim_001.nc
LAST: tiegcm2.0_res5.0_2015_prim_019.nc

VERTICAL MOTION (S-1)
LAT= -2.50 LOCAL TIME=12.00



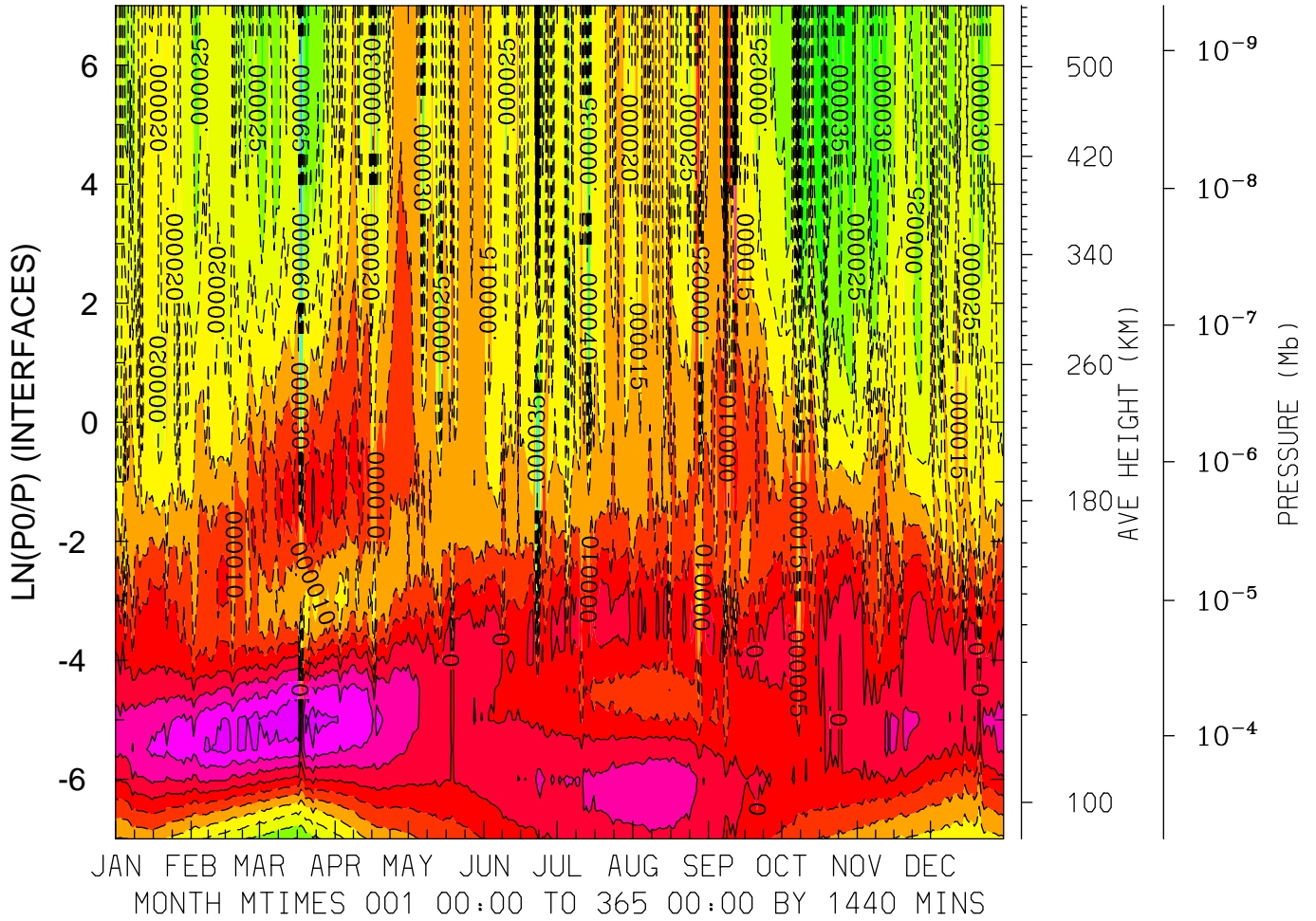
MIN,MAX= -1.6253E-05 4.7625E-05 INTERVAL= 5.0000E-06
FIRST: tiegcm2.0_res5.0_2015_prim_001.nc
LAST: tiegcm2.0_res5.0_2015_prim_019.nc

VERTICAL MOTION (S-1)
LAT= -2.50 (ZONAL MEANS)



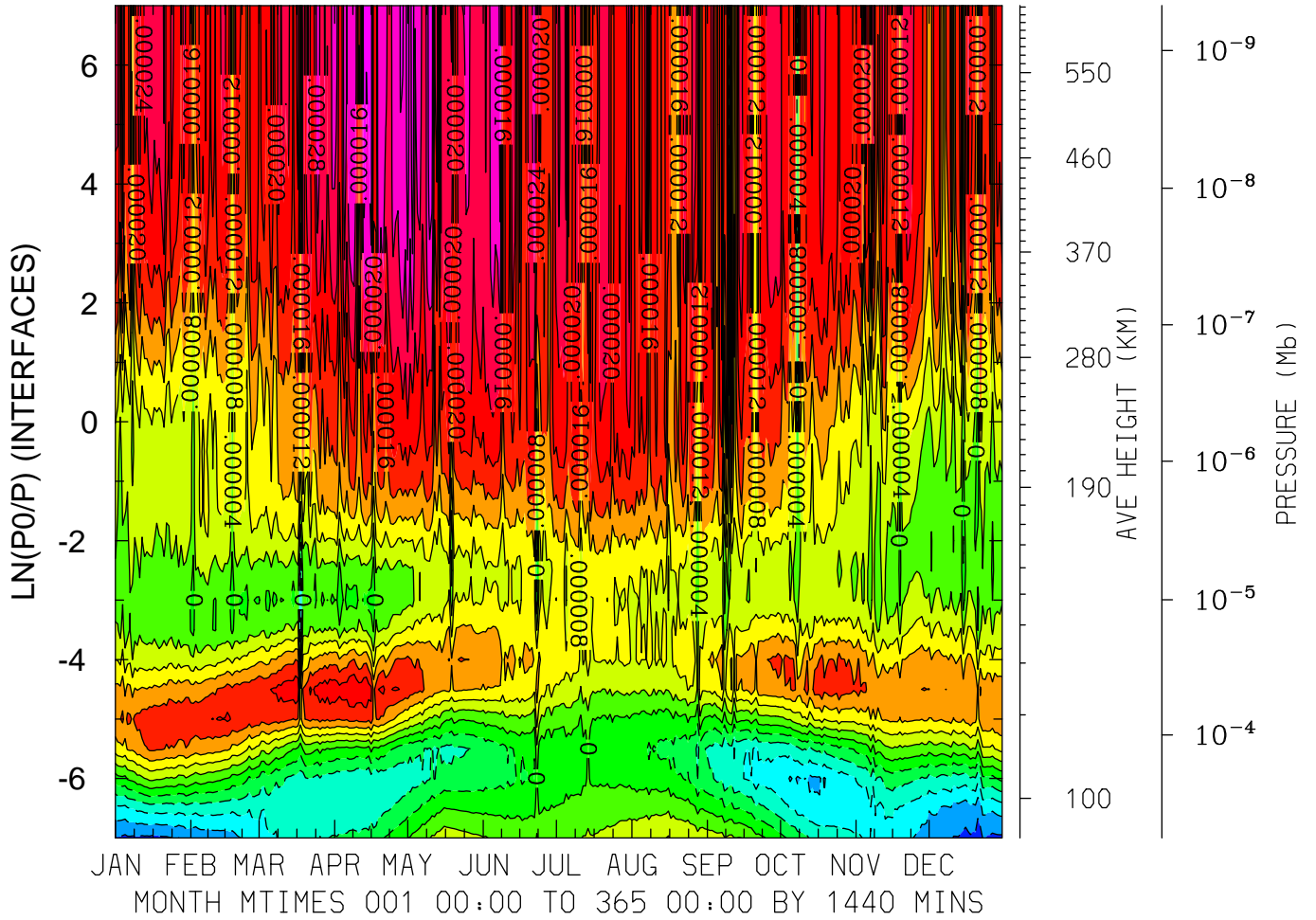
MIN,MAX= -2.3390E-05 2.7530E-05 INTERVAL= 4.0000E-06
FIRST: tiegcm2.0_res5.0_2015_prim_001.nc
LAST: tiegcm2.0_res5.0_2015_prim_019.nc

VERTICAL MOTION (S-1)
LAT= 37.50 LOCAL TIME= 0.00



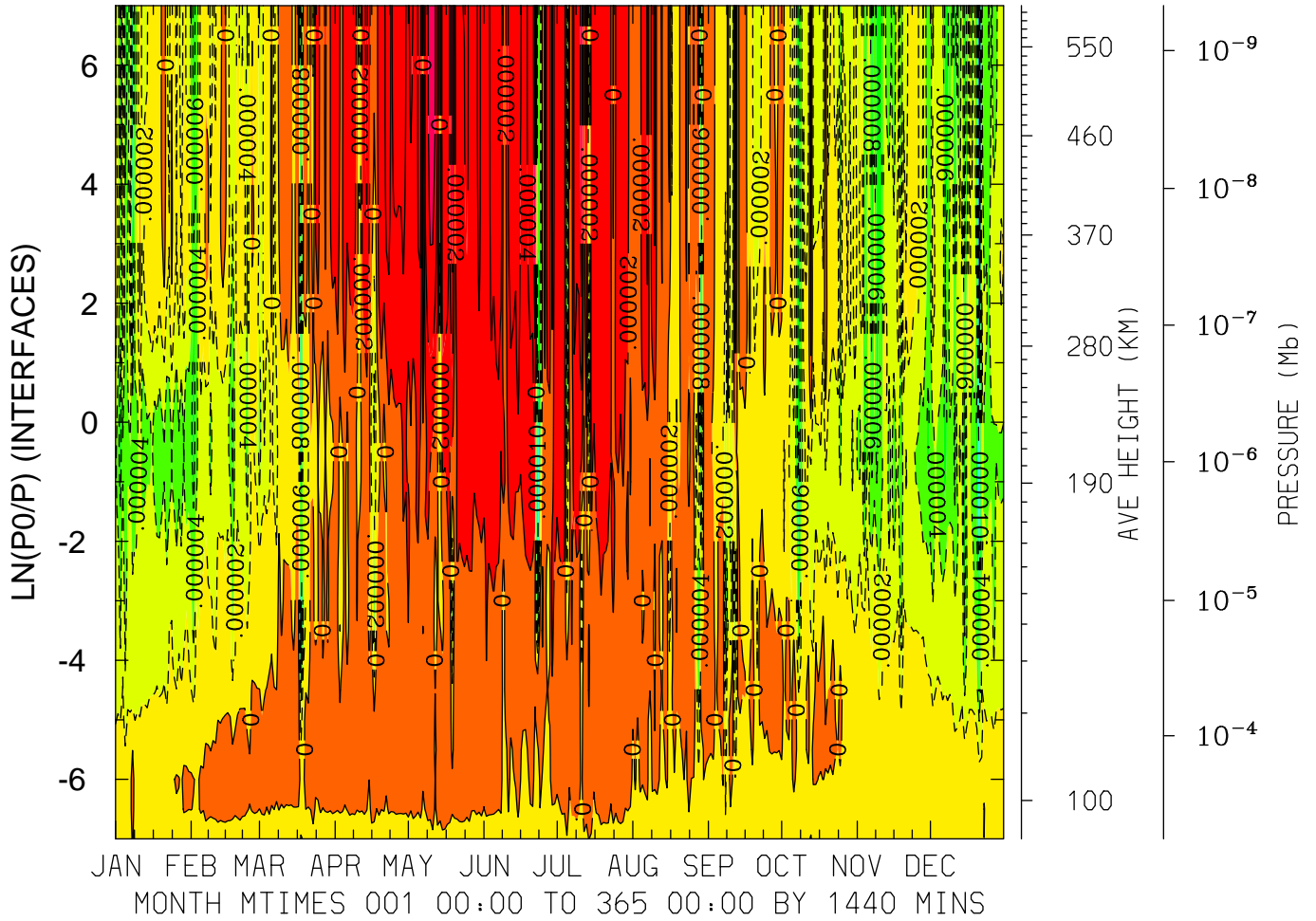
MIN,MAX= -6.6855E-05 1.8866E-05 INTERVAL= 5.0000E-06
FIRST: tiegcm2.0_res5.0_2015_prim_001.nc
LAST: tiegcm2.0_res5.0_2015_prim_019.nc

VERTICAL MOTION (S-1)
LAT= 37.50 LOCAL TIME=12.00



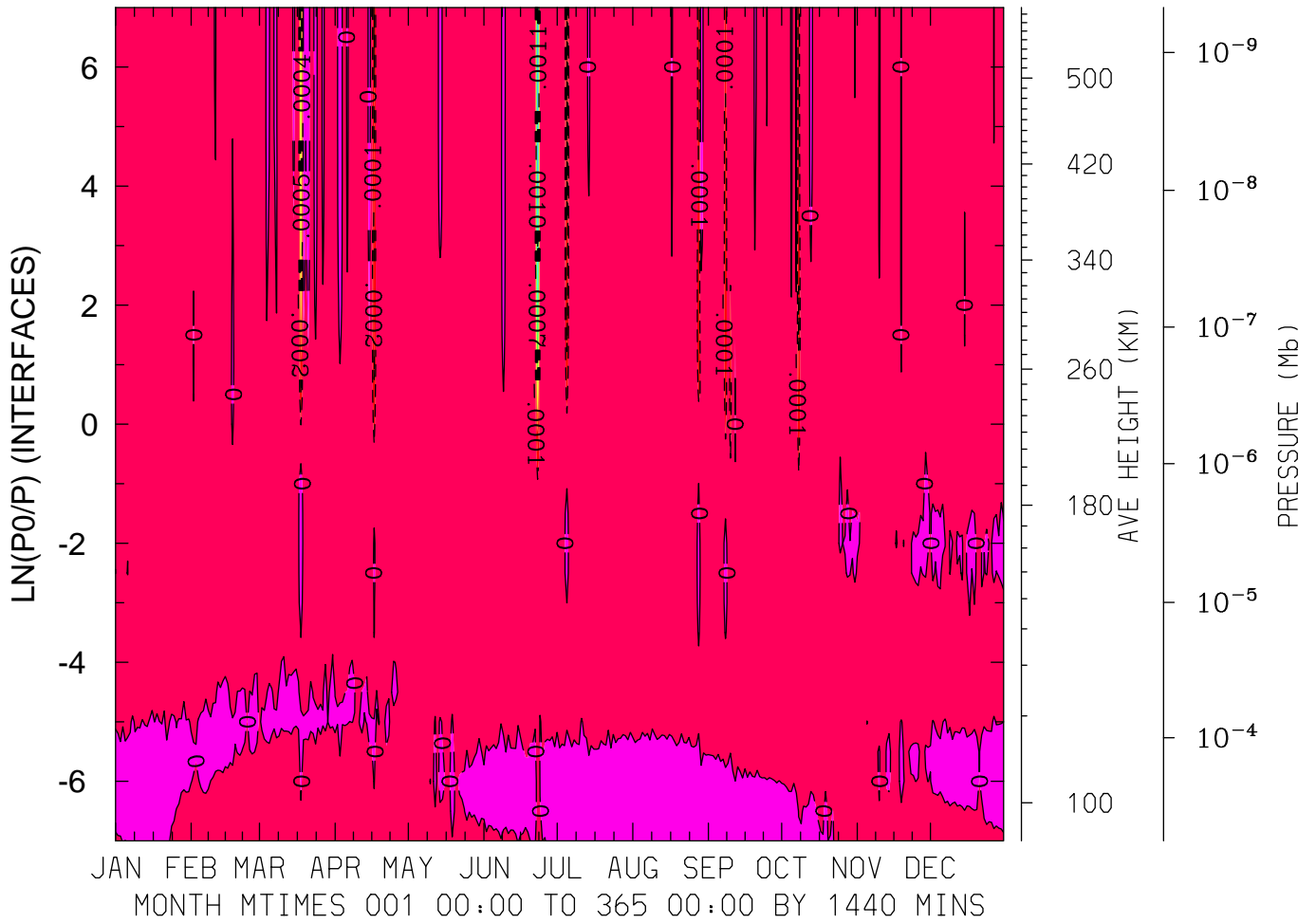
MIN,MAX= -2.2090E-05 3.5677E-05 INTERVAL= 4.0000E-06
FIRST: tiegcm2.0_res5.0_2015_prim_001.nc
LAST: tiegcm2.0_res5.0_2015_prim_019.nc

VERTICAL MOTION (S-1)
LAT= 37.50 (ZONAL MEANS)



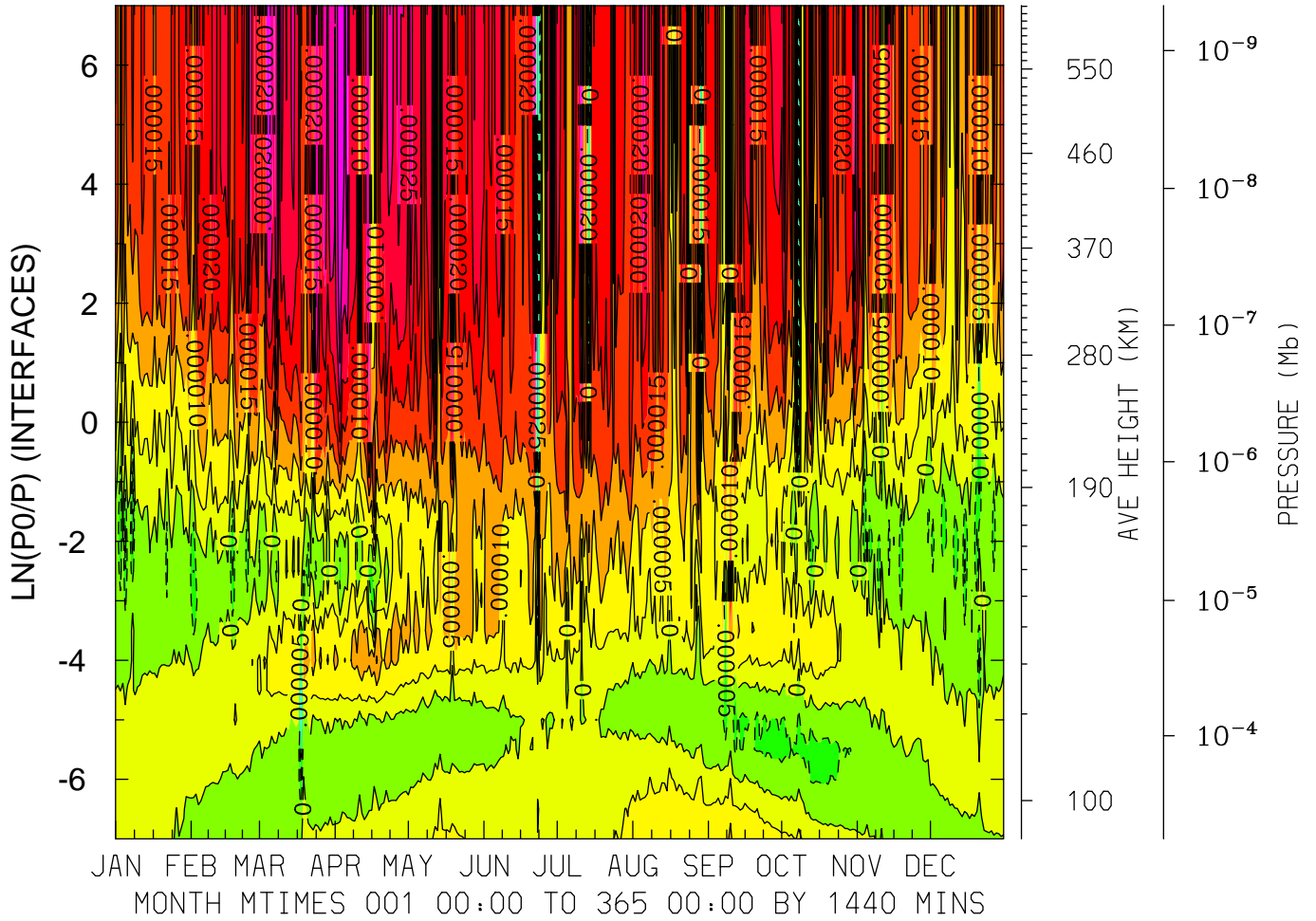
MIN,MAX= -1.5556E-05 8.5071E-06 INTERVAL= 2.0000E-06
FIRST: tiegcm2.0_res5.0_2015_prim_001.nc
LAST: tiegcm2.0_res5.0_2015_prim_019.nc

VERTICAL MOTION (S-1)
 LAT= 57.50 LOCAL TIME= 0.00



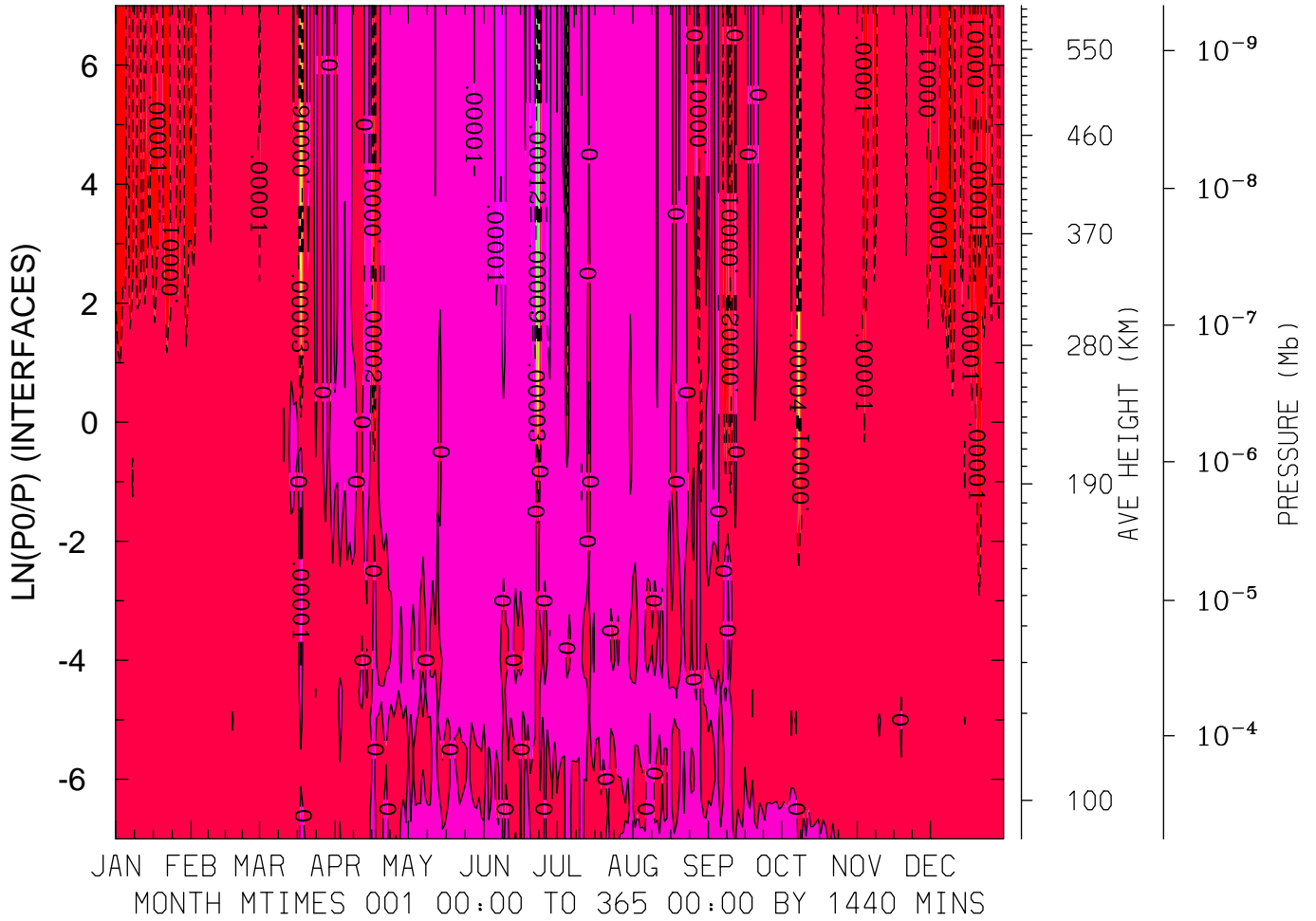
MIN,MAX= -1.1980E-03 7.3763E-05 INTERVAL= 1.0000E-04
 FIRST: tiegcm2.0_res5.0_2015_prim_001.nc
 LAST: tiegcm2.0_res5.0_2015_prim_019.nc

VERTICAL MOTION (S-1)
LAT= 57.50 LOCAL TIME=12.00



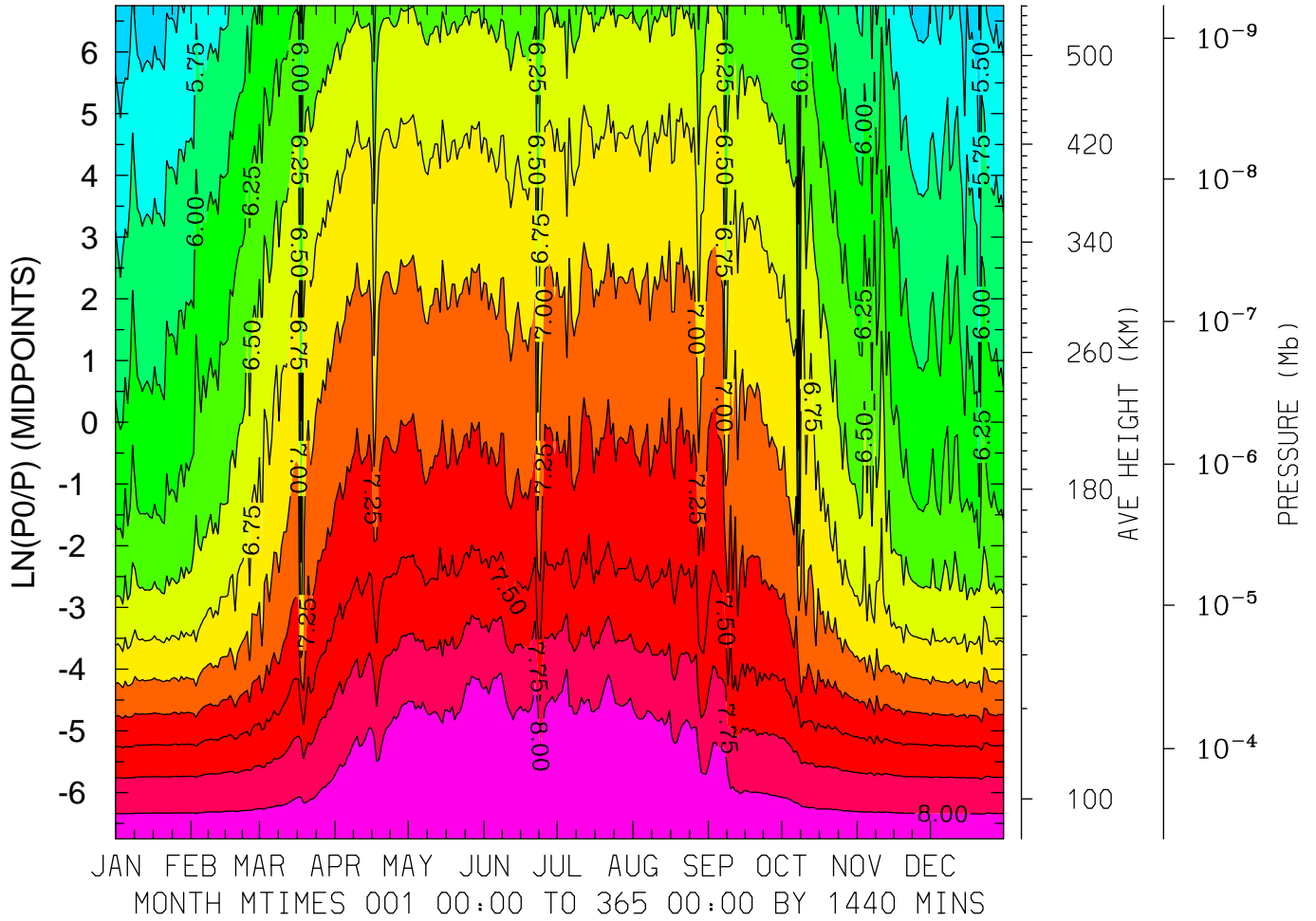
MIN,MAX= -4.2226E-05 4.1280E-05 INTERVAL= 5.0000E-06
FIRST: tiegcm2.0_res5.0_2015_prim_001.nc
LAST: tiegcm2.0_res5.0_2015_prim_019.nc

VERTICAL MOTION (S-1)
LAT= 57.50 (ZONAL MEANS)



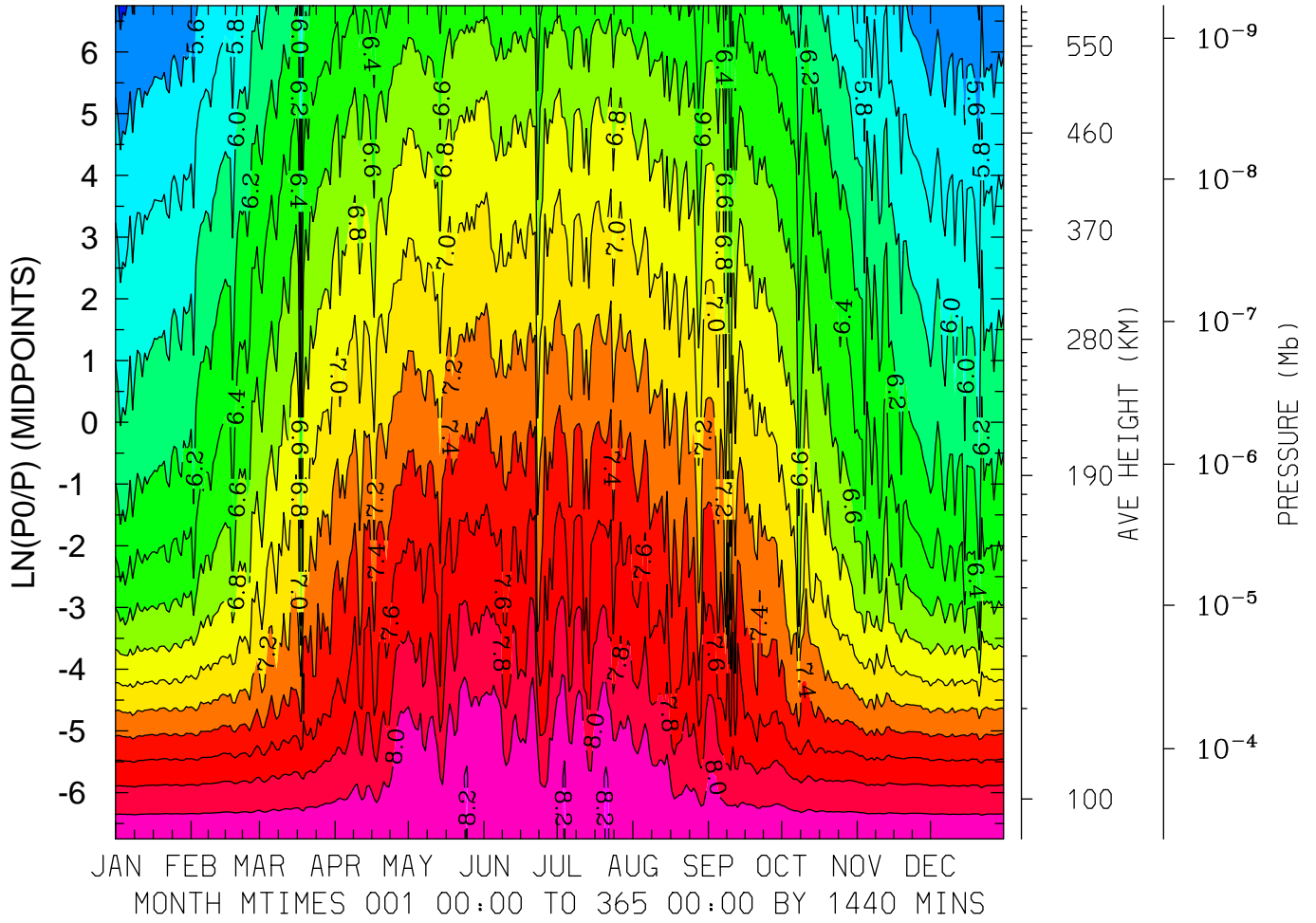
MIN,MAX= -1.2870E-04 1.8710E-05 INTERVAL= 1.0000E-05
FIRST: tiegcm2.0_res5.0_2015_prim_001.nc
LAST: tiegcm2.0_res5.0_2015_prim_019.nc

LOG10 HELIUM (HE) (CM3)
LAT=-62.50 LOCAL TIME= 0.00



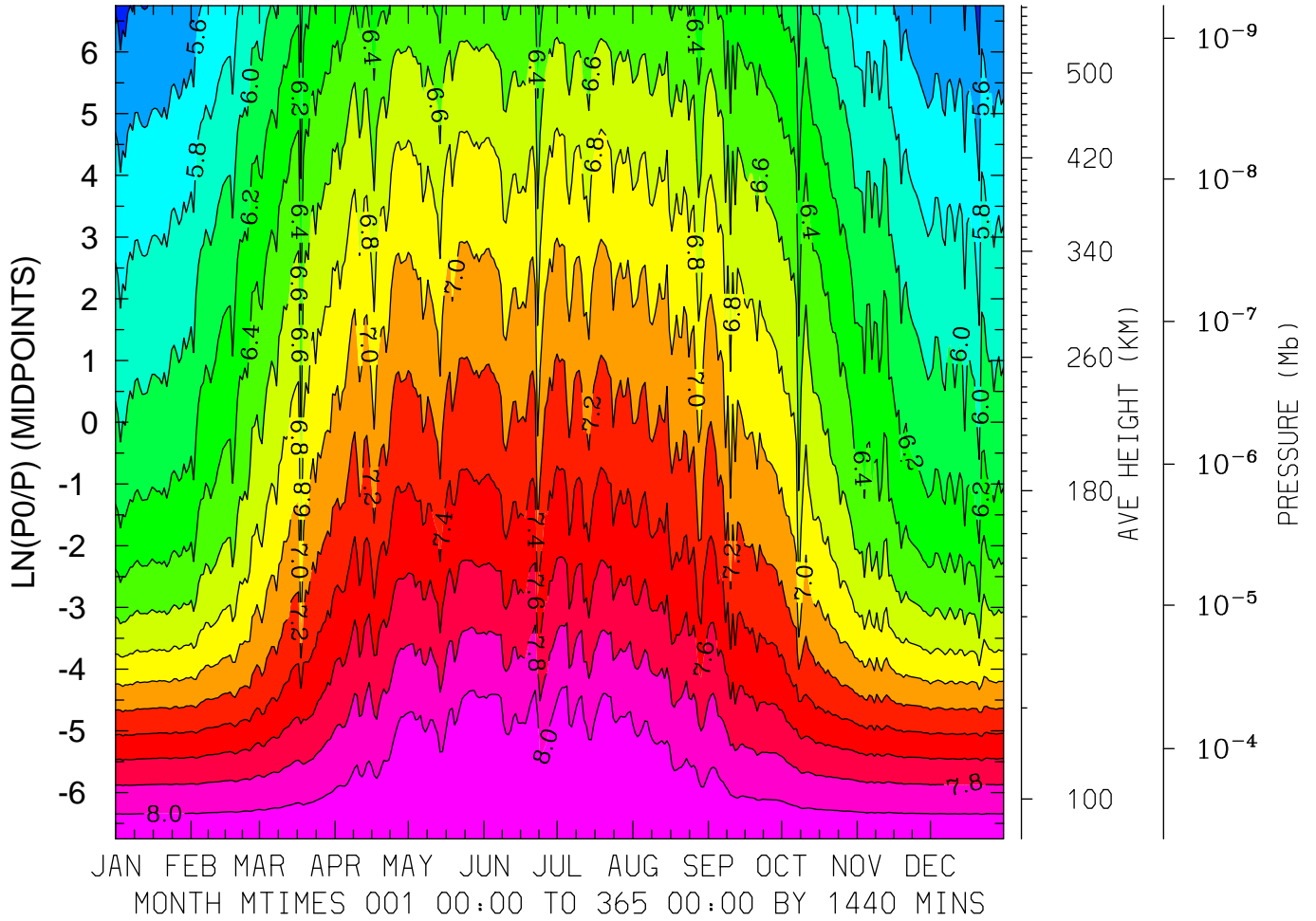
MIN,MAX= 5.2092E+00 8.2286E+00 INTERVAL= 2.5000E-01
FIRST: tiegcm2.0_res5.0_2015_prim_001.nc
LAST: tiegcm2.0_res5.0_2015_prim_019.nc

LOG10 HELIUM (HE) (CM3)
LAT=-62.50 LOCAL TIME=12.00



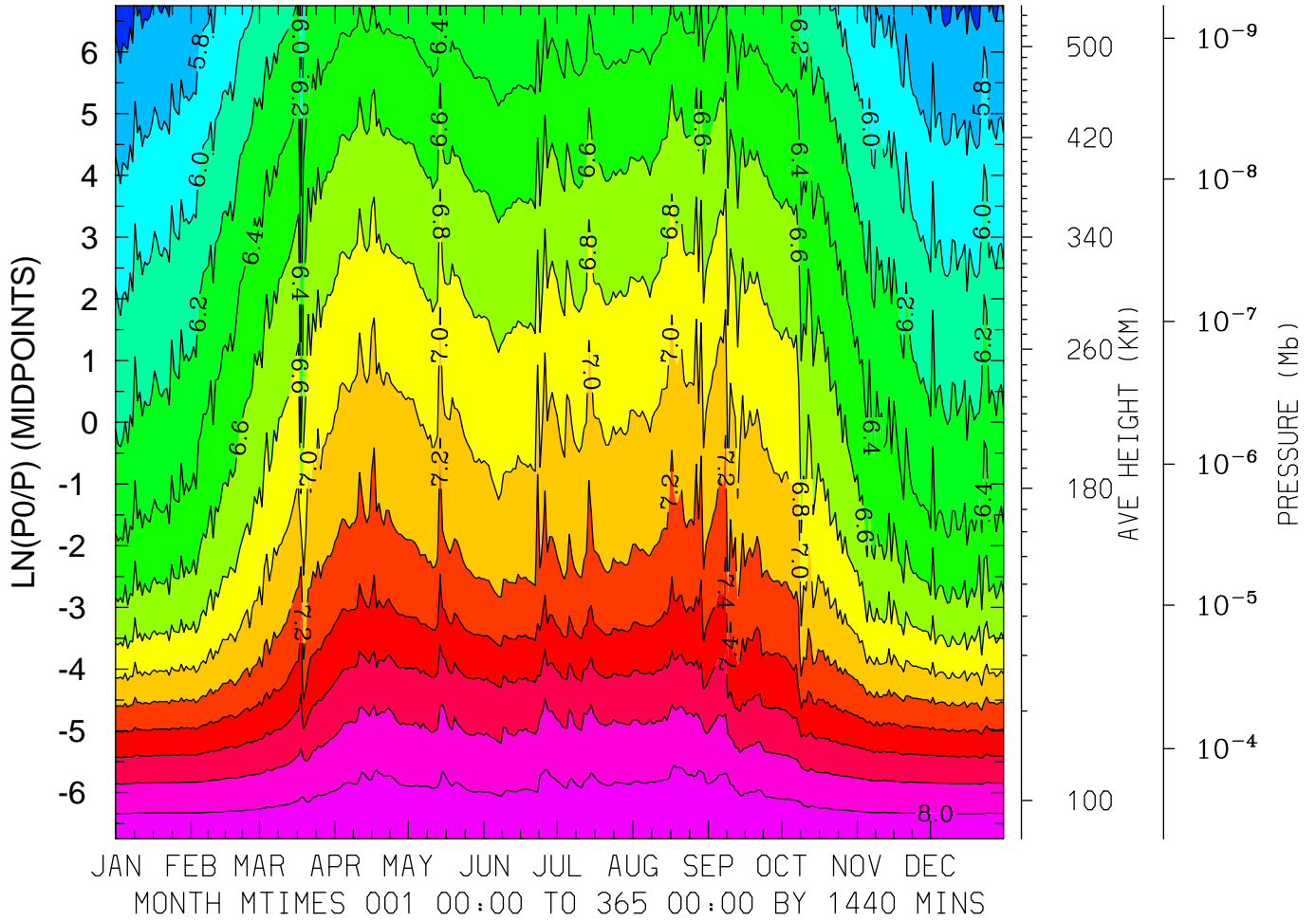
MIN,MAX= 5.3582E+00 8.2148E+00 INTERVAL= 2.0000E-01
FIRST: tiegcm2.0_res5.0_2015_prim_001.nc
LAST: tiegcm2.0_res5.0_2015_prim_019.nc

LOG10 HELIUM (HE) (CM3)
LAT=-62.50 (ZONAL MEANS)



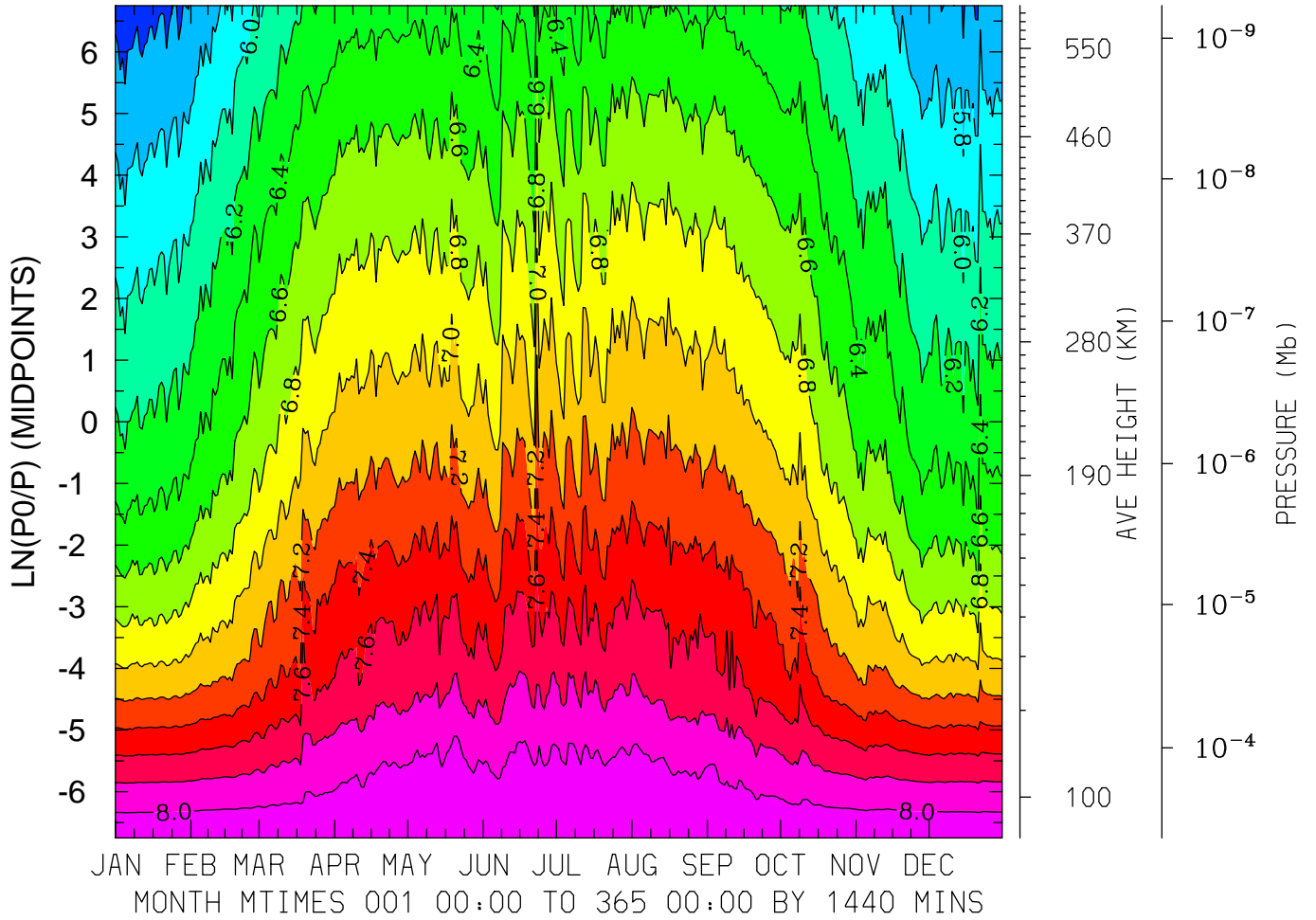
MIN,MAX= 5.3168E+00 8.1948E+00 INTERVAL= 2.0000E-01
FIRST: tiegcm2.0_res5.0_2015_prim_001.nc
LAST: tiegcm2.0_res5.0_2015_prim_019.nc

LOG10 HELIUM (HE) (CM3)
LAT=-42.50 LOCAL TIME= 0.00



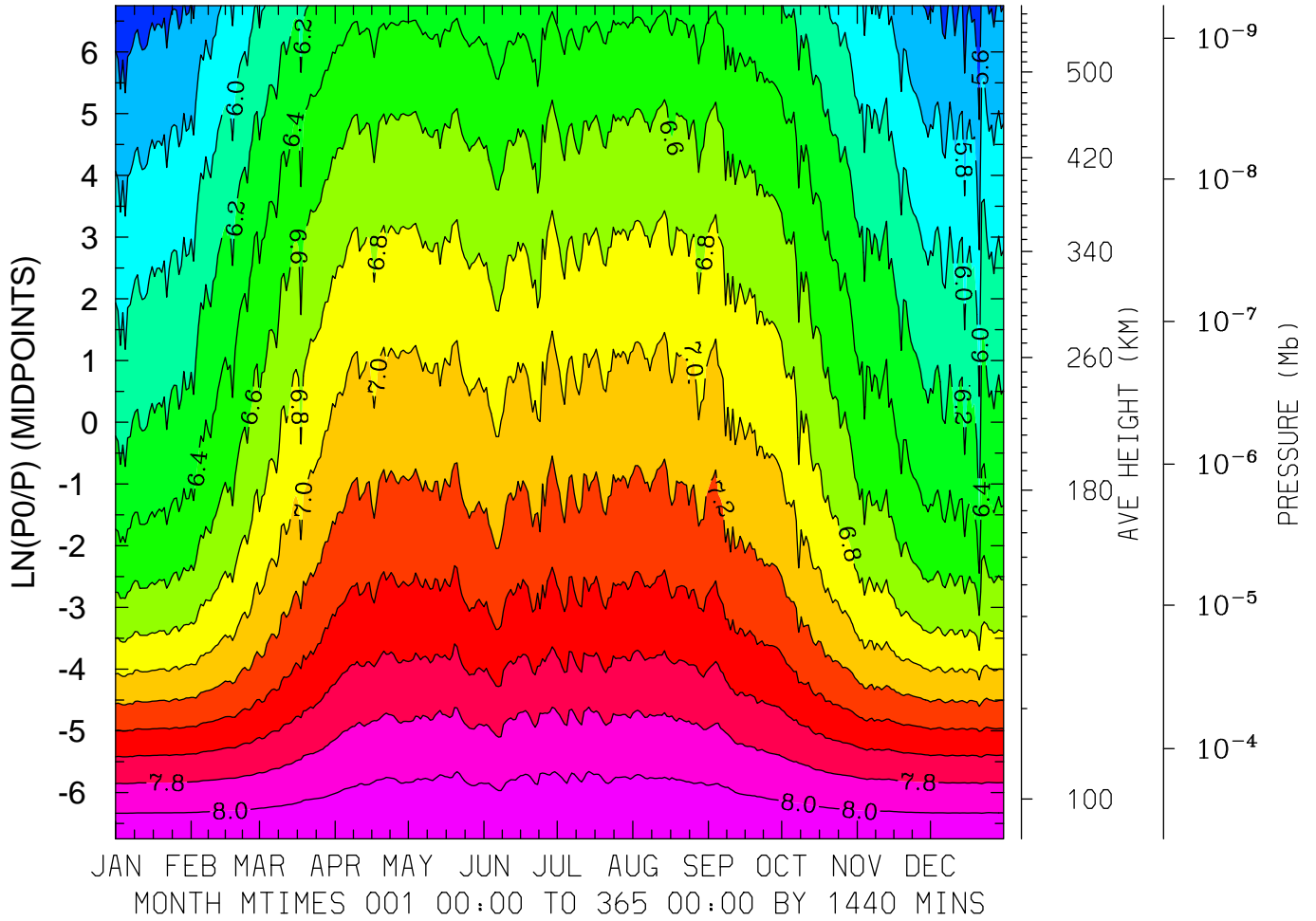
MIN,MAX= 5.5000E+00 8.1839E+00 INTERVAL= 2.0000E-01
FIRST: tiegcm2.0_res5.0_2015_prim_001.nc
LAST: tiegcm2.0_res5.0_2015_prim_019.nc

LOG10 HELIUM (HE) (CM3)
LAT=-42.50 LOCAL TIME=12.00



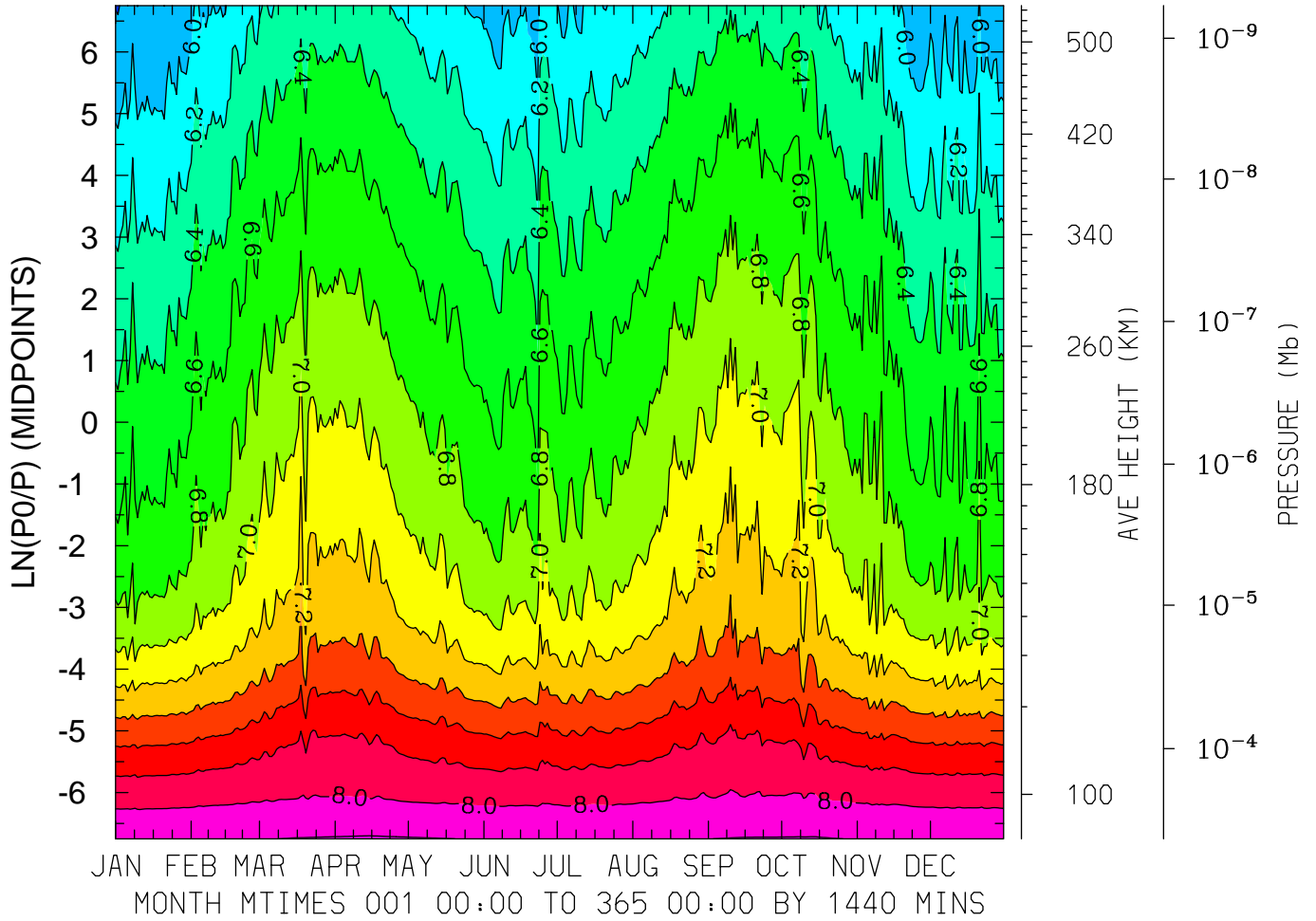
MIN,MAX= 5.4629E+00 8.1862E+00 INTERVAL= 2.0000E-01
FIRST: tiegcm2.0_res5.0_2015_prim_001.nc
LAST: tiegcm2.0_res5.0_2015_prim_019.nc

LOG10 HELIUM (HE) (CM3)
LAT=-42.50 (ZONAL MEANS)



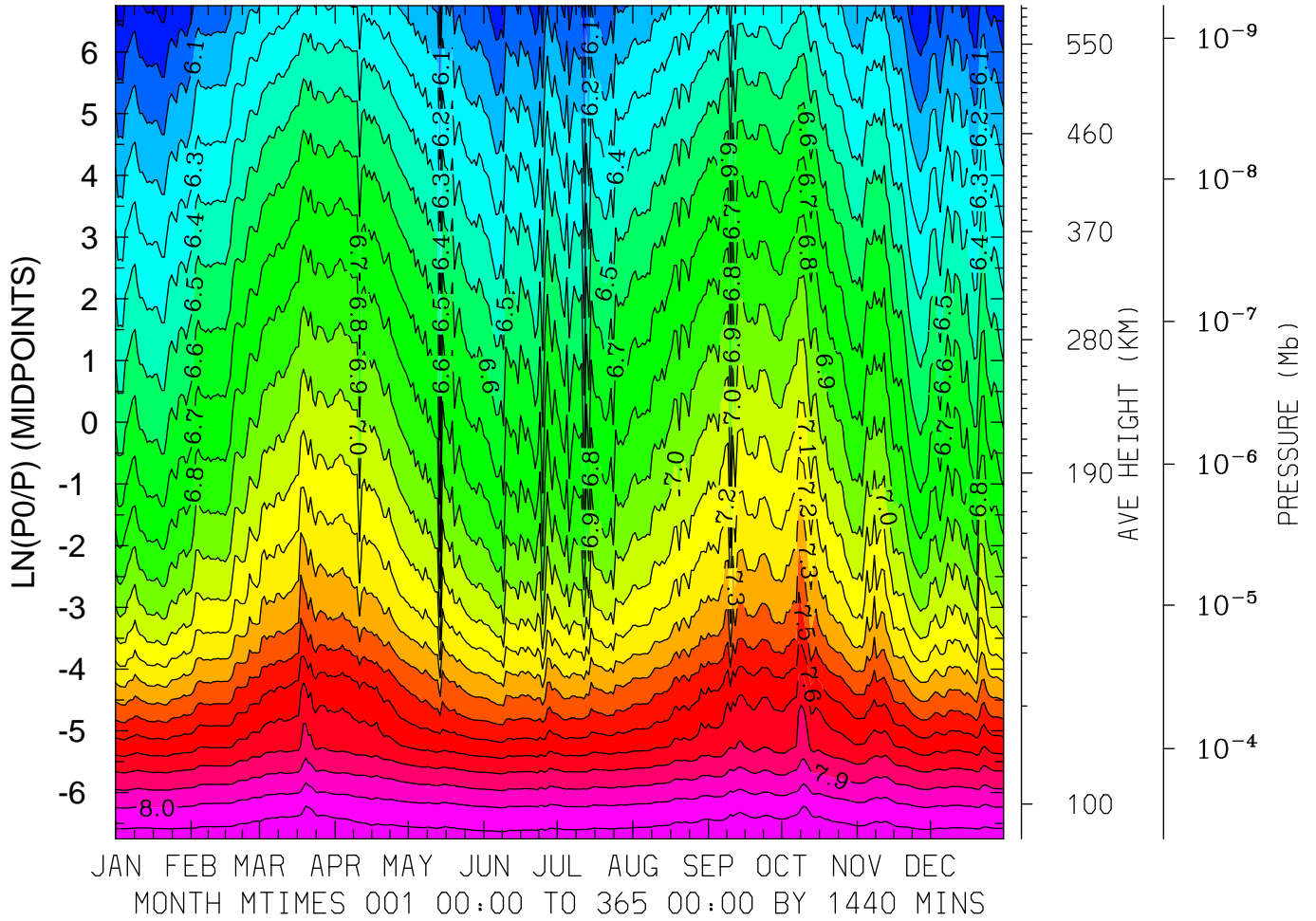
MIN,MAX= 5.4073E+00 8.1792E+00 INTERVAL= 2.0000E-01
FIRST: tiegcm2.0_res5.0_2015_prim_001.nc
LAST: tiegcm2.0_res5.0_2015_prim_019.nc

LOG10 HELIUM (HE) (CM3)
LAT= -2.50 LOCAL TIME= 0.00



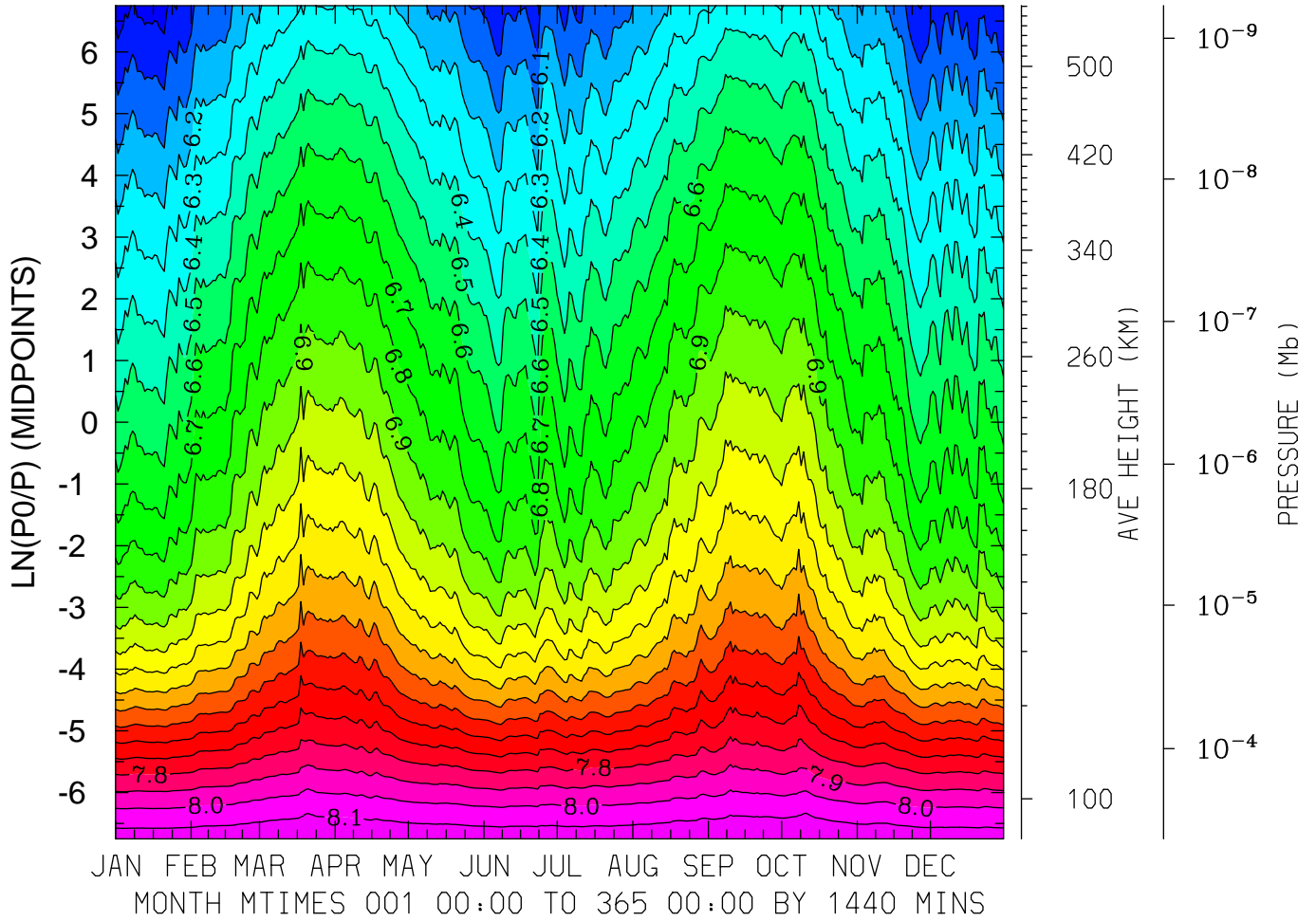
MIN,MAX= 5.7836E+00 8.2176E+00 INTERVAL= 2.0000E-01
FIRST: tiegcm2.0_res5.0_2015_prim_001.nc
LAST: tiegcm2.0_res5.0_2015_prim_019.nc

LOG10 HELIUM (HE) (CM3)
LAT= -2.50 LOCAL TIME=12.00



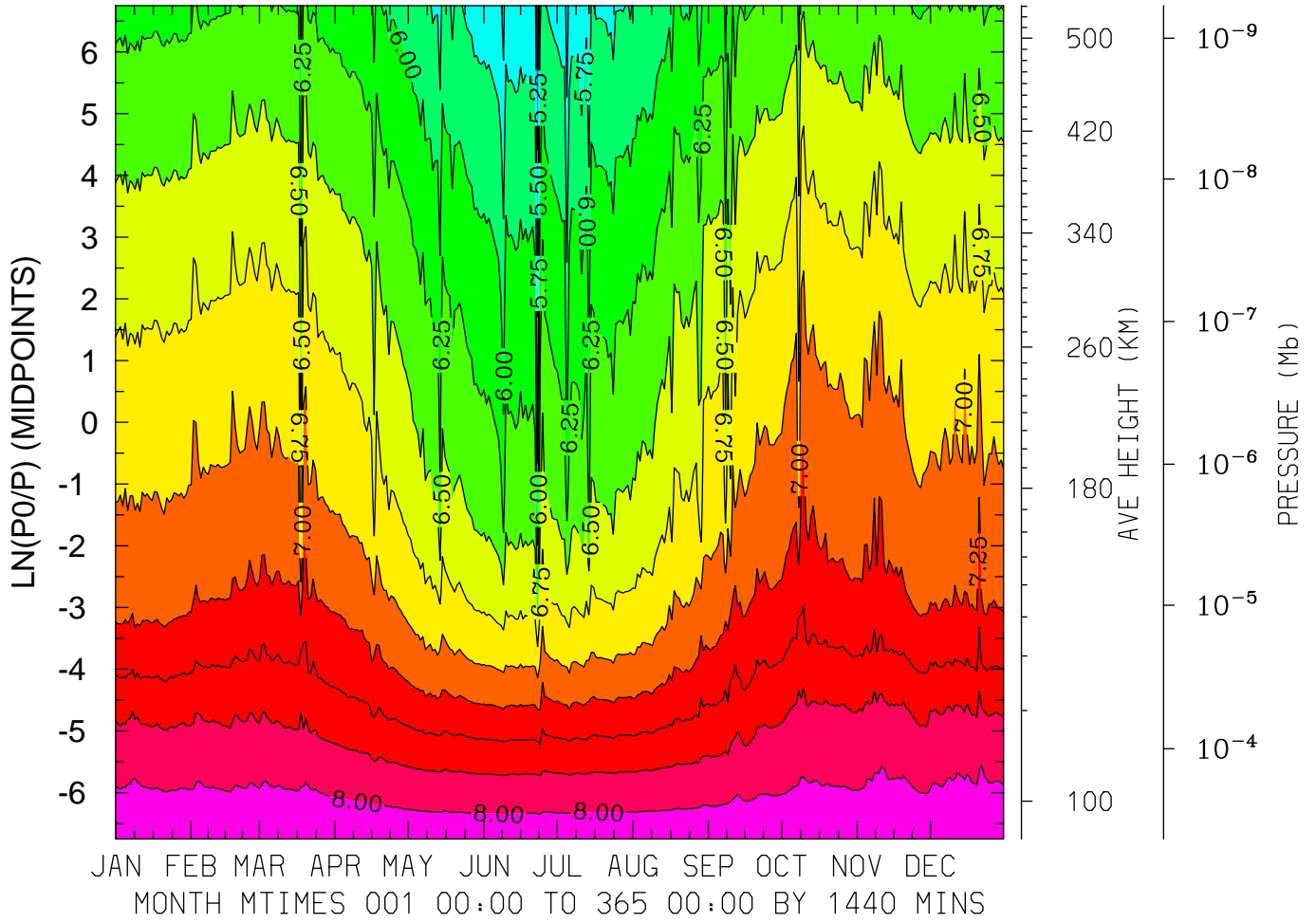
MIN,MAX= 5.8604E+00 8.1964E+00 INTERVAL= 1.0000E-01
FIRST: tiegcm2.0_res5.0_2015_prim_001.nc
LAST: tiegcm2.0_res5.0_2015_prim_019.nc

LOG10 HELIUM (HE) (CM3)
LAT= -2.50 (ZONAL MEANS)



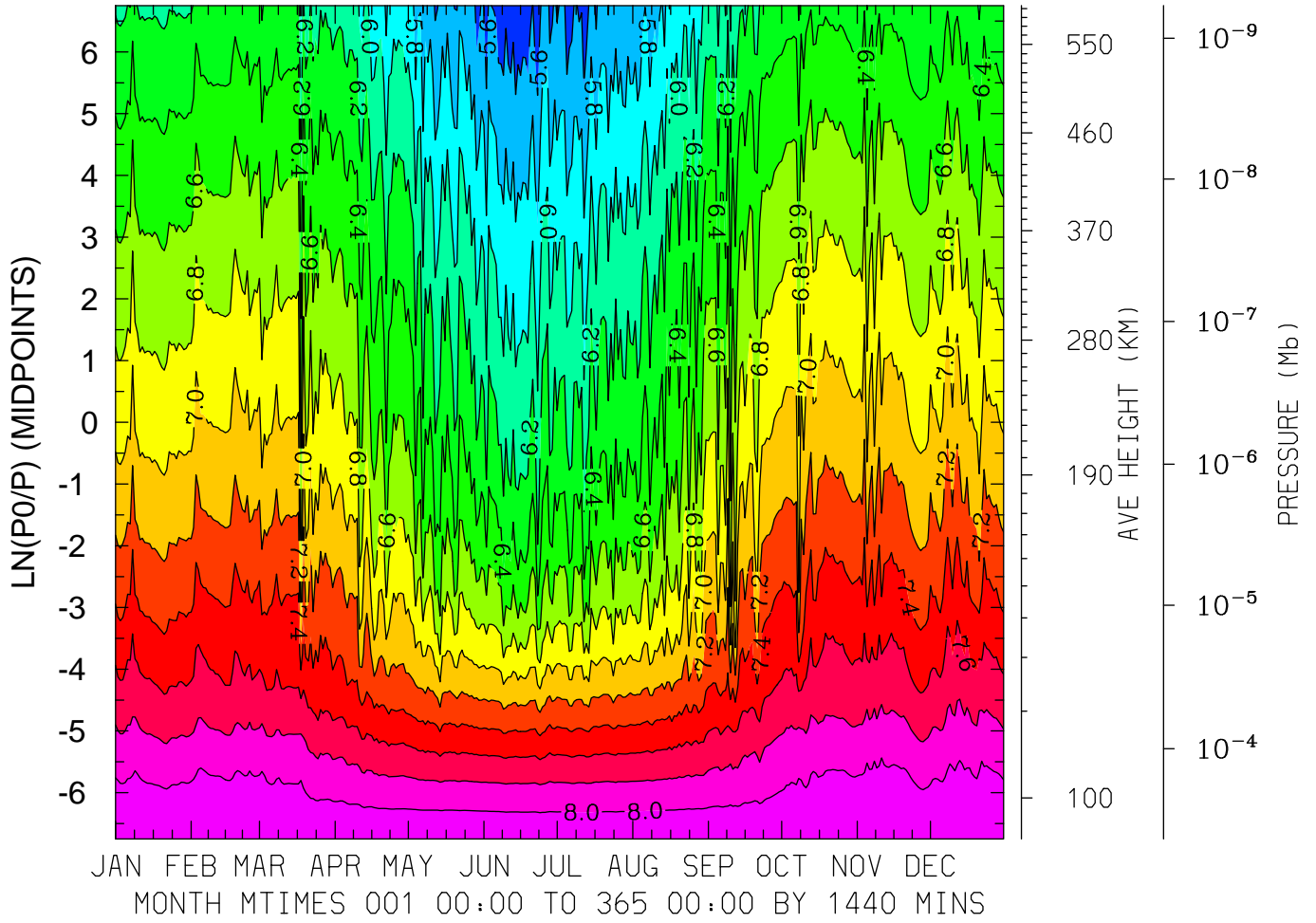
MIN,MAX= 5.8377E+00 8.2018E+00 INTERVAL= 1.0000E-01
FIRST: tiegcm2.0_res5.0_2015_prim_001.nc
LAST: tiegcm2.0_res5.0_2015_prim_019.nc

LOG10 HELIUM (HE) (CM3)
 LAT= 37.50 LOCAL TIME= 0.00



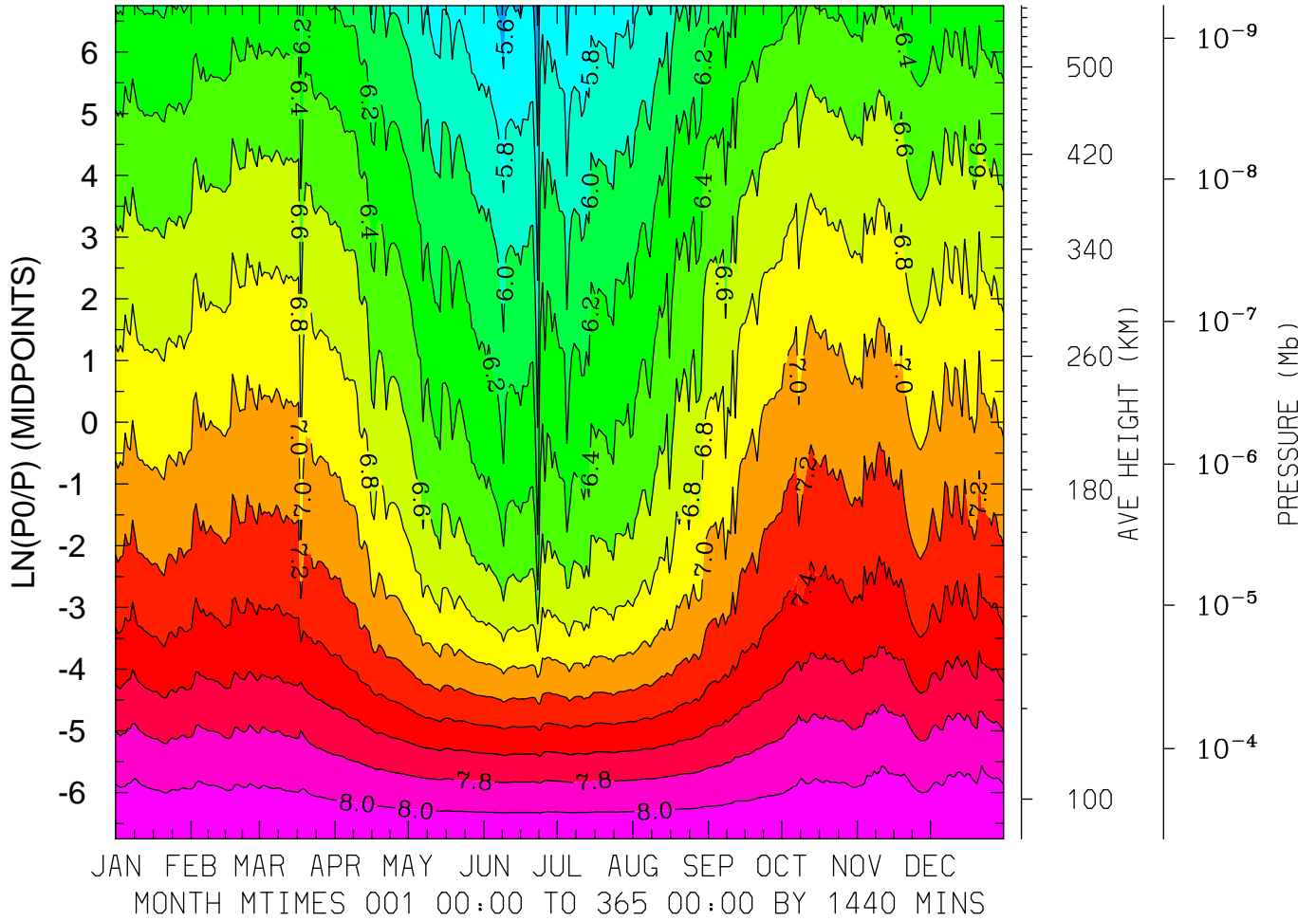
MIN,MAX= 5.0146E+00 8.1752E+00 INTERVAL= 2.5000E-01
 FIRST: tiegcm2.0_res5.0_2015_prim_001.nc
 LAST: tiegcm2.0_res5.0_2015_prim_019.nc

LOG10 HELIUM (HE) (CM3)
LAT= 37.50 LOCAL TIME=12.00



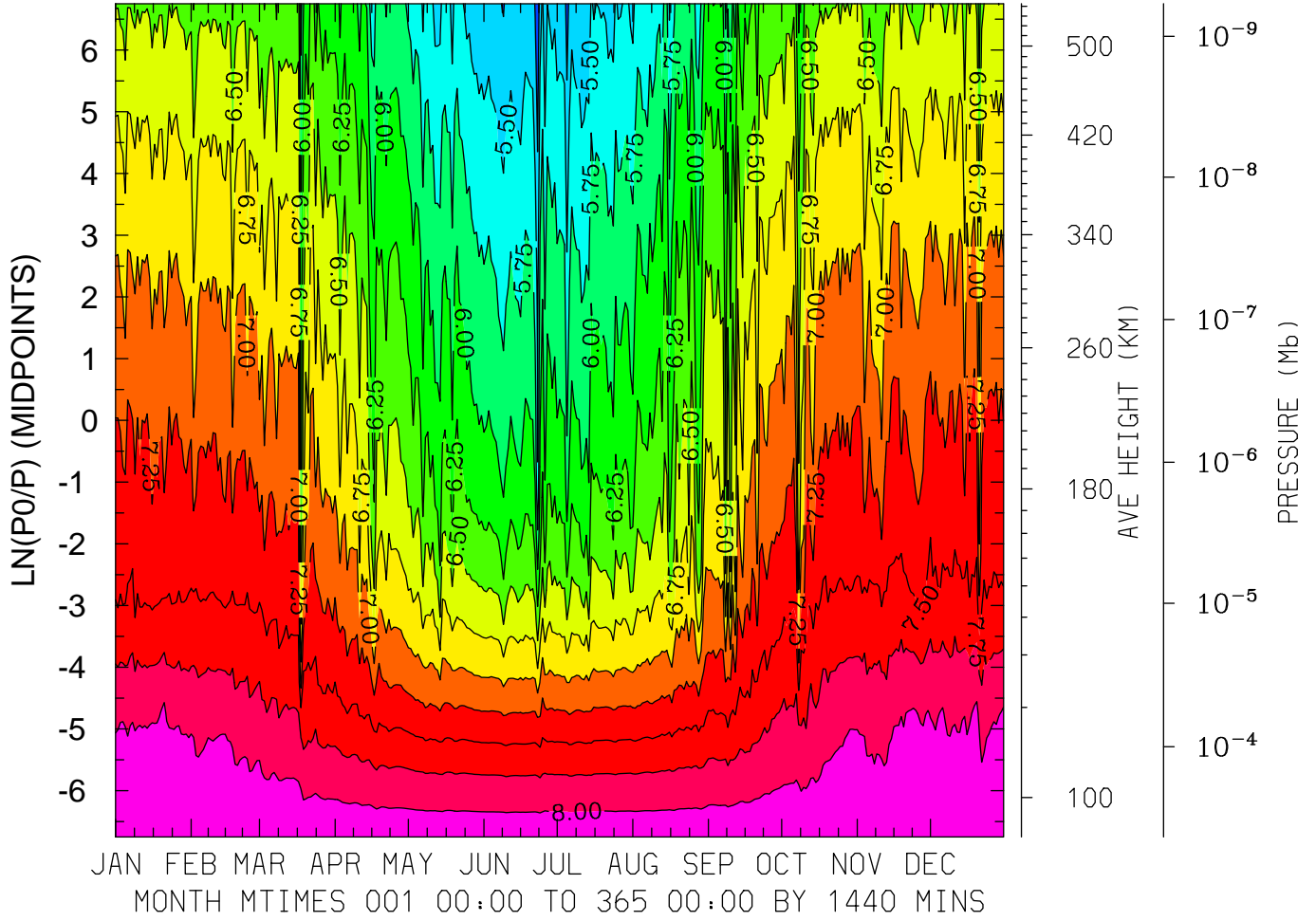
MIN,MAX= 5.4458E+00 8.1853E+00 INTERVAL= 2.0000E-01
FIRST: tiegcm2.0_res5.0_2015_prim_001.nc
LAST: tiegcm2.0_res5.0_2015_prim_019.nc

LOG10 HELIUM (HE) (CM3)
 LAT= 37.50 (ZONAL MEANS)



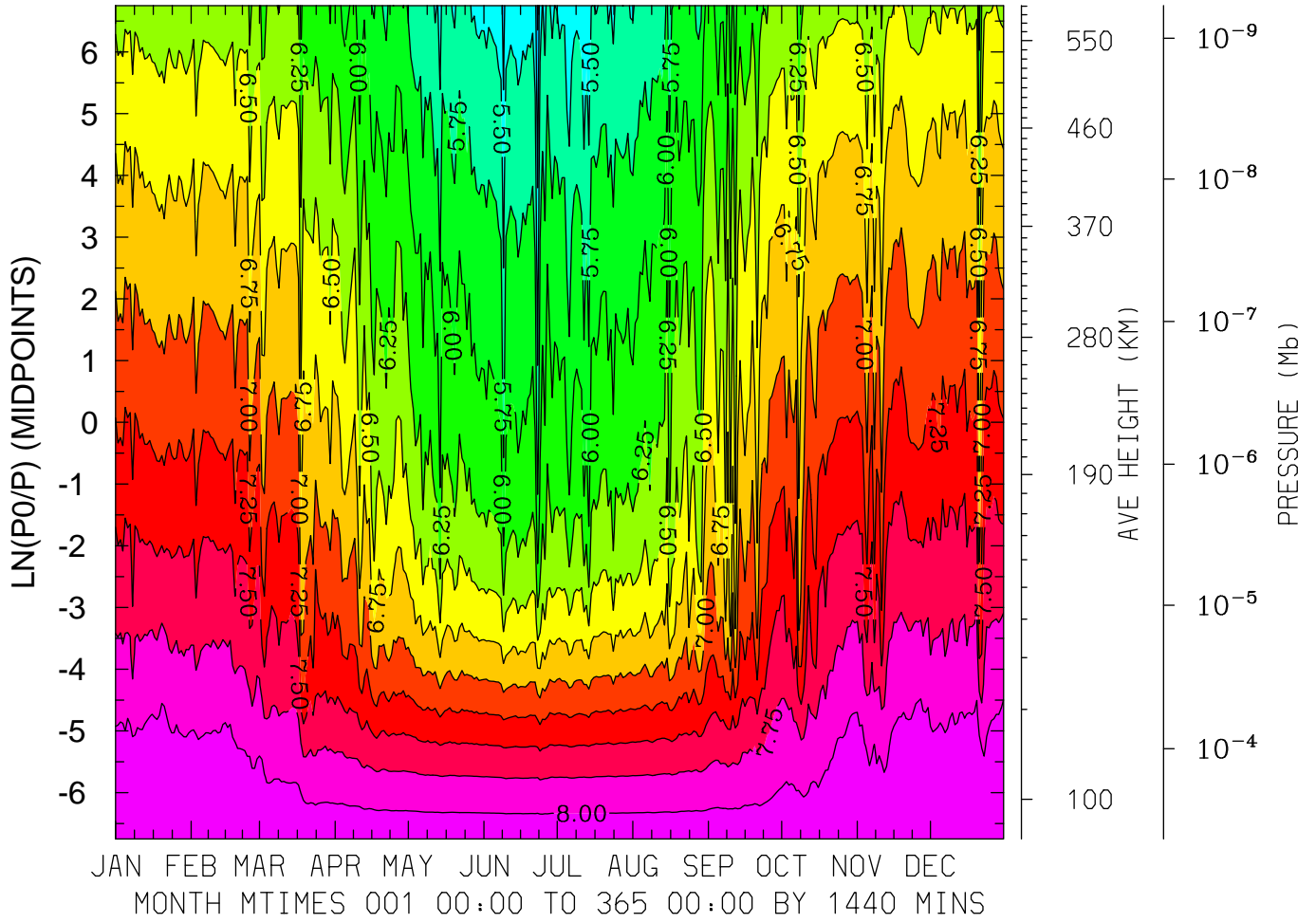
MIN,MAX= 5.3655E+00 8.1796E+00 INTERVAL= 2.0000E-01
 FIRST: tiegcm2.0_res5.0_2015_prim_001.nc
 LAST: tiegcm2.0_res5.0_2015_prim_019.nc

LOG10 HELIUM (HE) (CM3)
LAT= 57.50 LOCAL TIME= 0.00



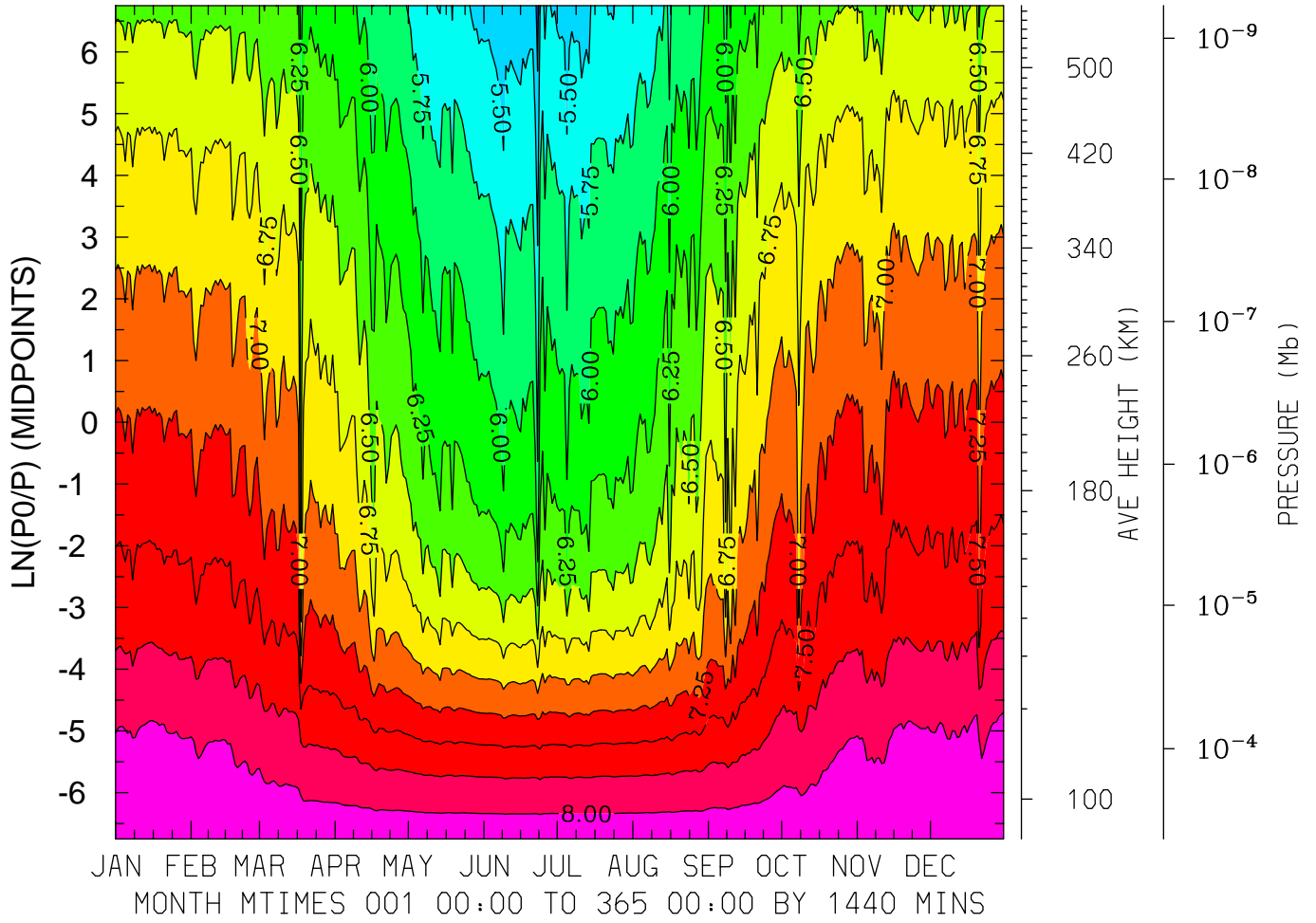
MIN,MAX= 5.0173E+00 8.1972E+00 INTERVAL= 2.5000E-01
FIRST: tiegcm2.0_res5.0_2015_prim_001.nc
LAST: tiegcm2.0_res5.0_2015_prim_019.nc

LOG10 HELIUM (HE) (CM3)
LAT= 57.50 LOCAL TIME=12.00



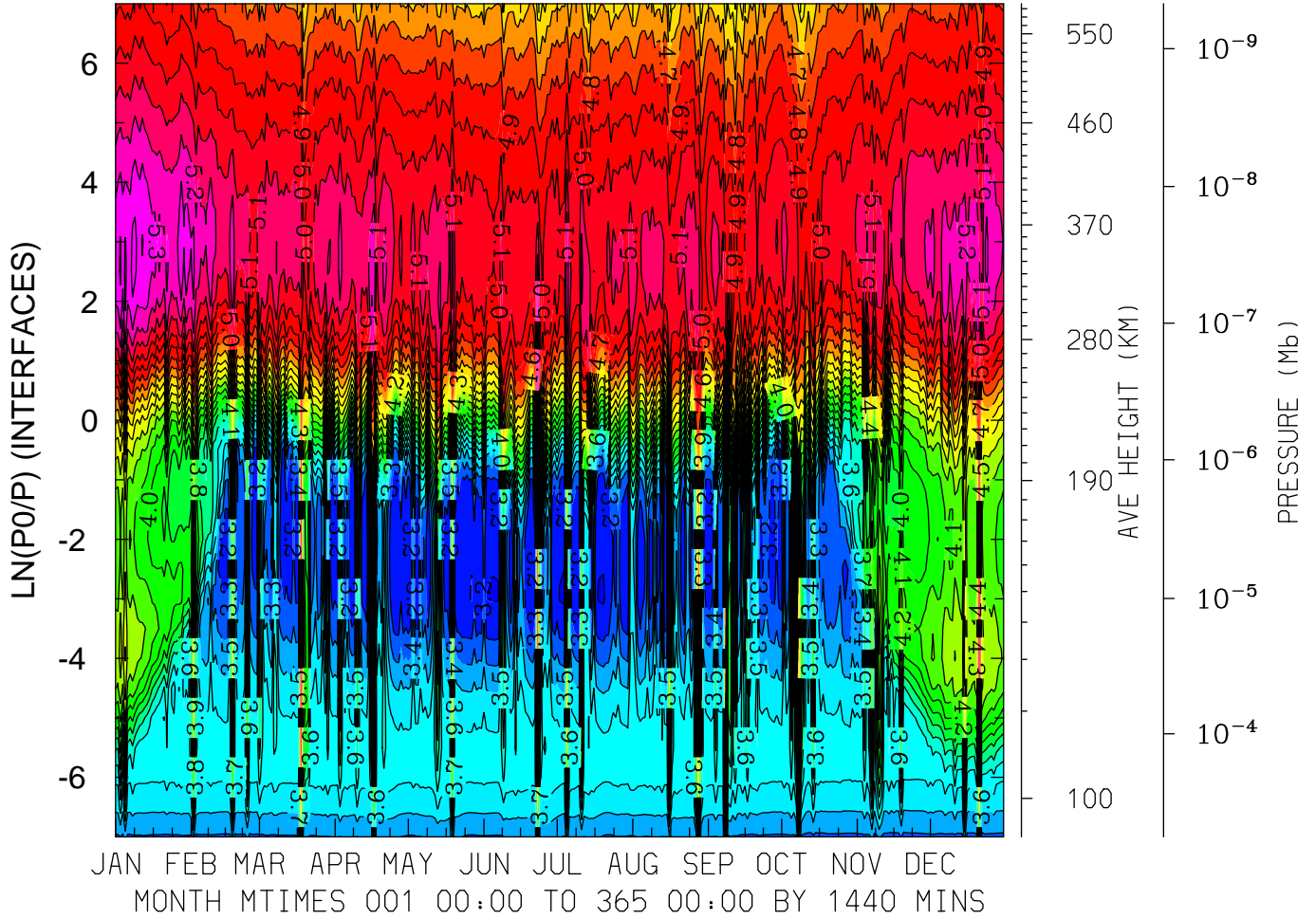
MIN,MAX= 4.9590E+00 8.1935E+00 INTERVAL= 2.5000E-01
FIRST: tiegcm2.0_res5.0_2015_prim_001.nc
LAST: tiegcm2.0_res5.0_2015_prim_019.nc

LOG10 HELIUM (HE) (CM3)
LAT= 57.50 (ZONAL MEANS)



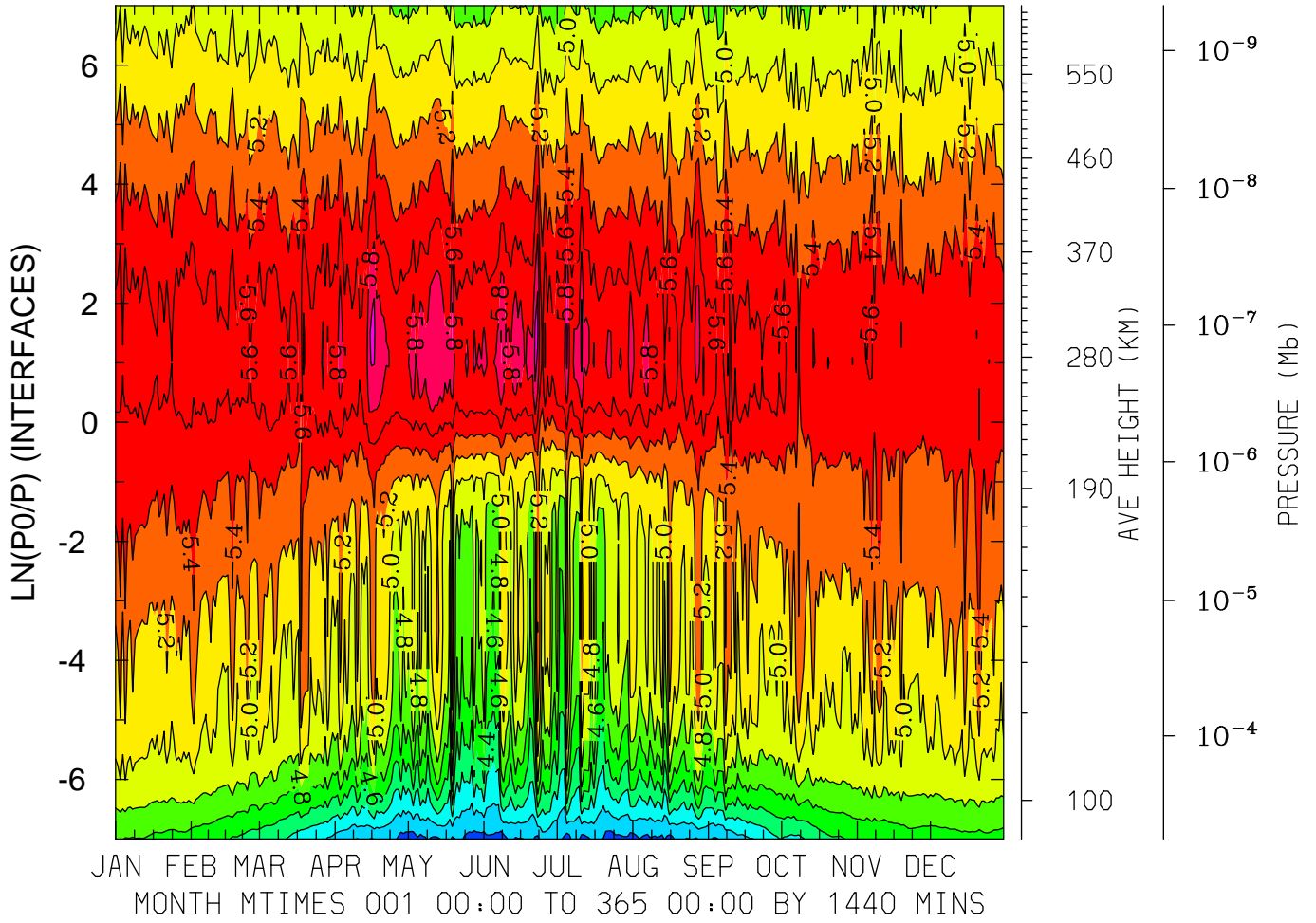
MIN,MAX= 5.1419E+00 8.1880E+00 INTERVAL= 2.5000E-01
FIRST: tiegcm2.0_res5.0_2015_prim_001.nc
LAST: tiegcm2.0_res5.0_2015_prim_019.nc

LOG10 ELECTRON DENSITY (CM3)
LAT=-62.50 LOCAL TIME= 0.00



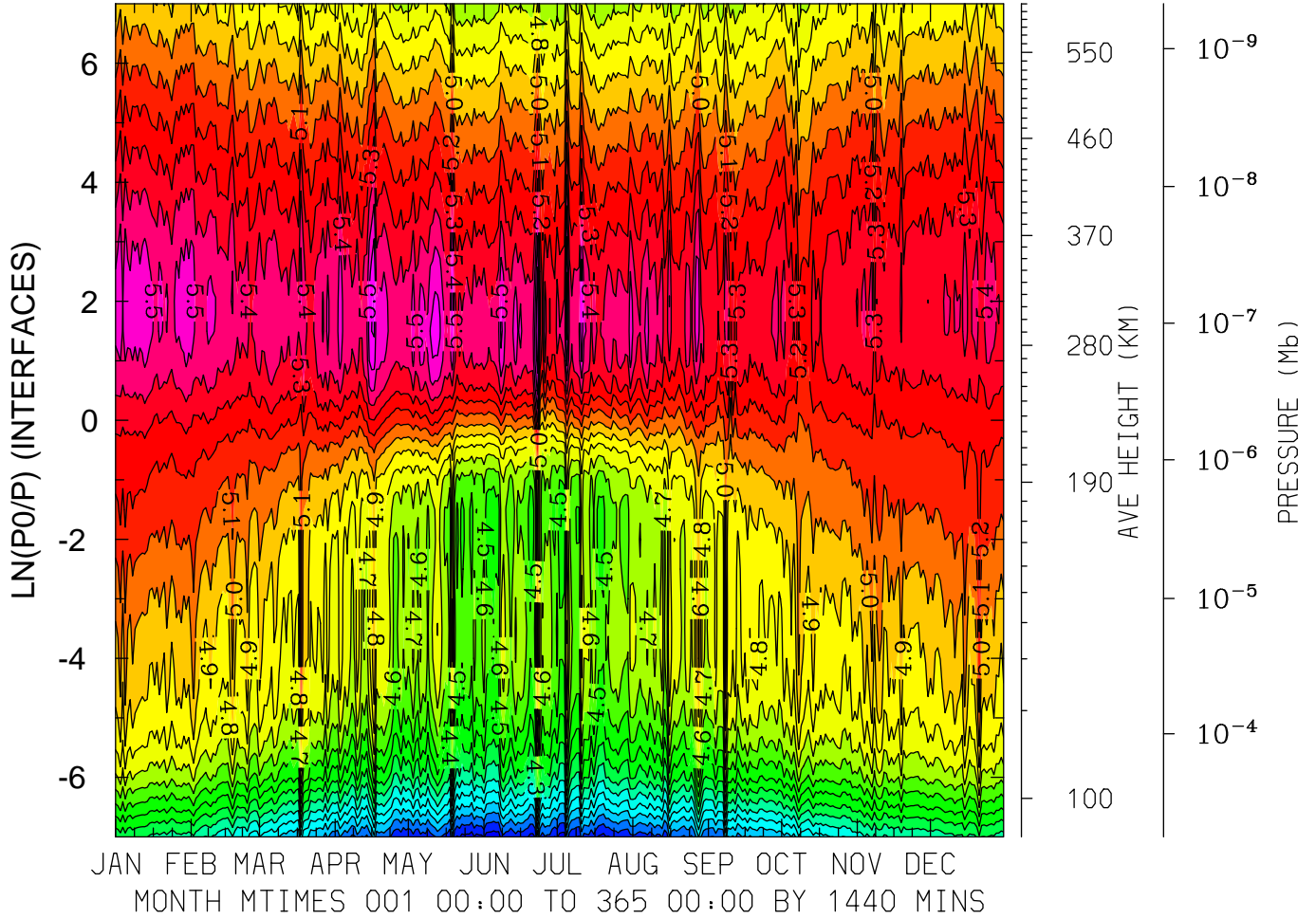
MIN,MAX= 3.0891E+00 5.4310E+00 INTERVAL= 1.0000E-01
FIRST: tiegcm2.0_res5.0_2015_prim_001.nc
LAST: tiegcm2.0_res5.0_2015_prim_019.nc

LOG10 ELECTRON DENSITY (CM3)
LAT=-62.50 LOCAL TIME=12.00



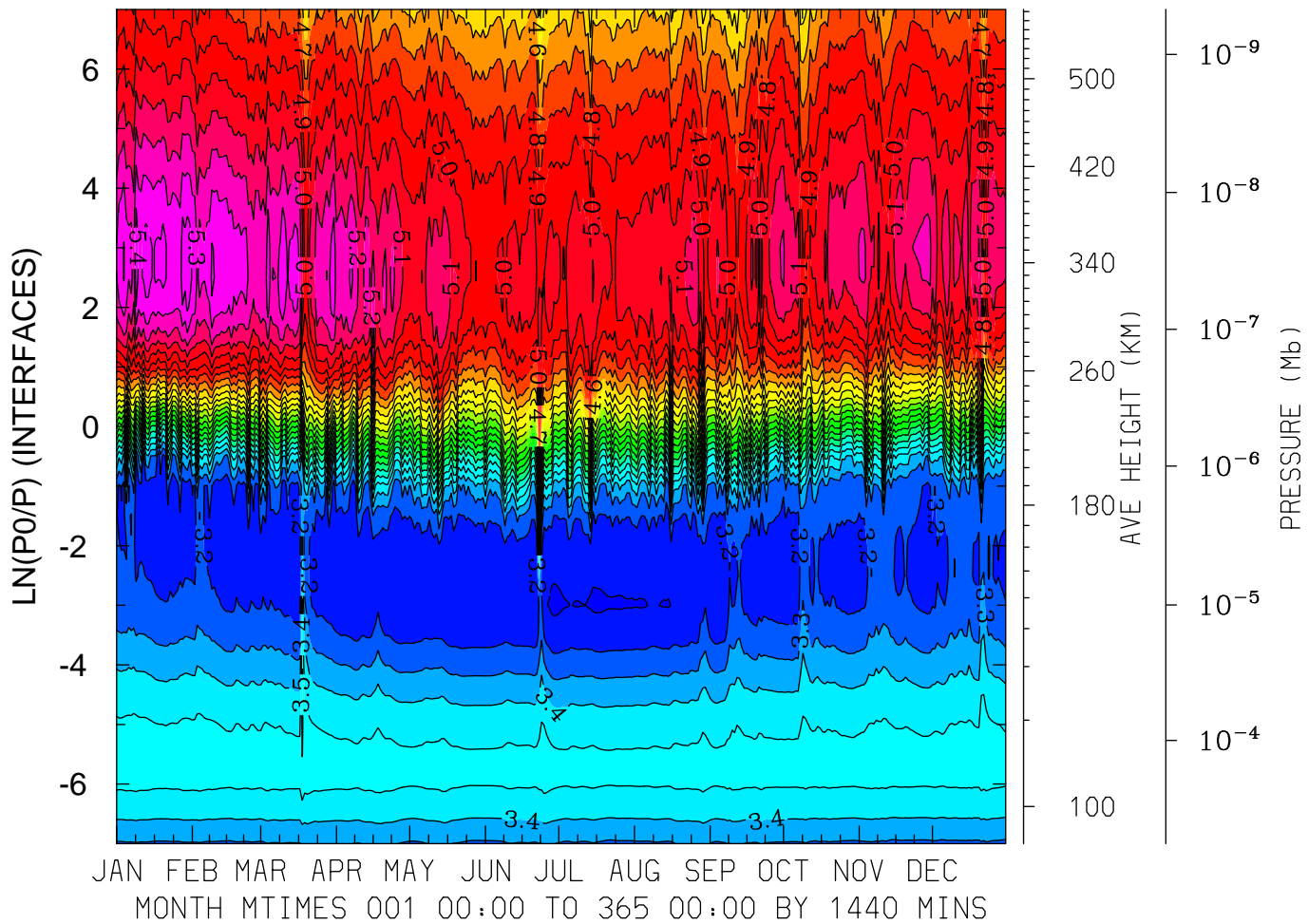
MIN,MAX= 3.6685E+00 6.0762E+00 INTERVAL= 2.0000E-01
FIRST: tiegcm2.0_res5.0_2015_prim_001.nc
LAST: tiegcm2.0_res5.0_2015_prim_019.nc

LOG10 ELECTRON DENSITY (CM3)
LAT=-62.50 (ZONAL MEANS)



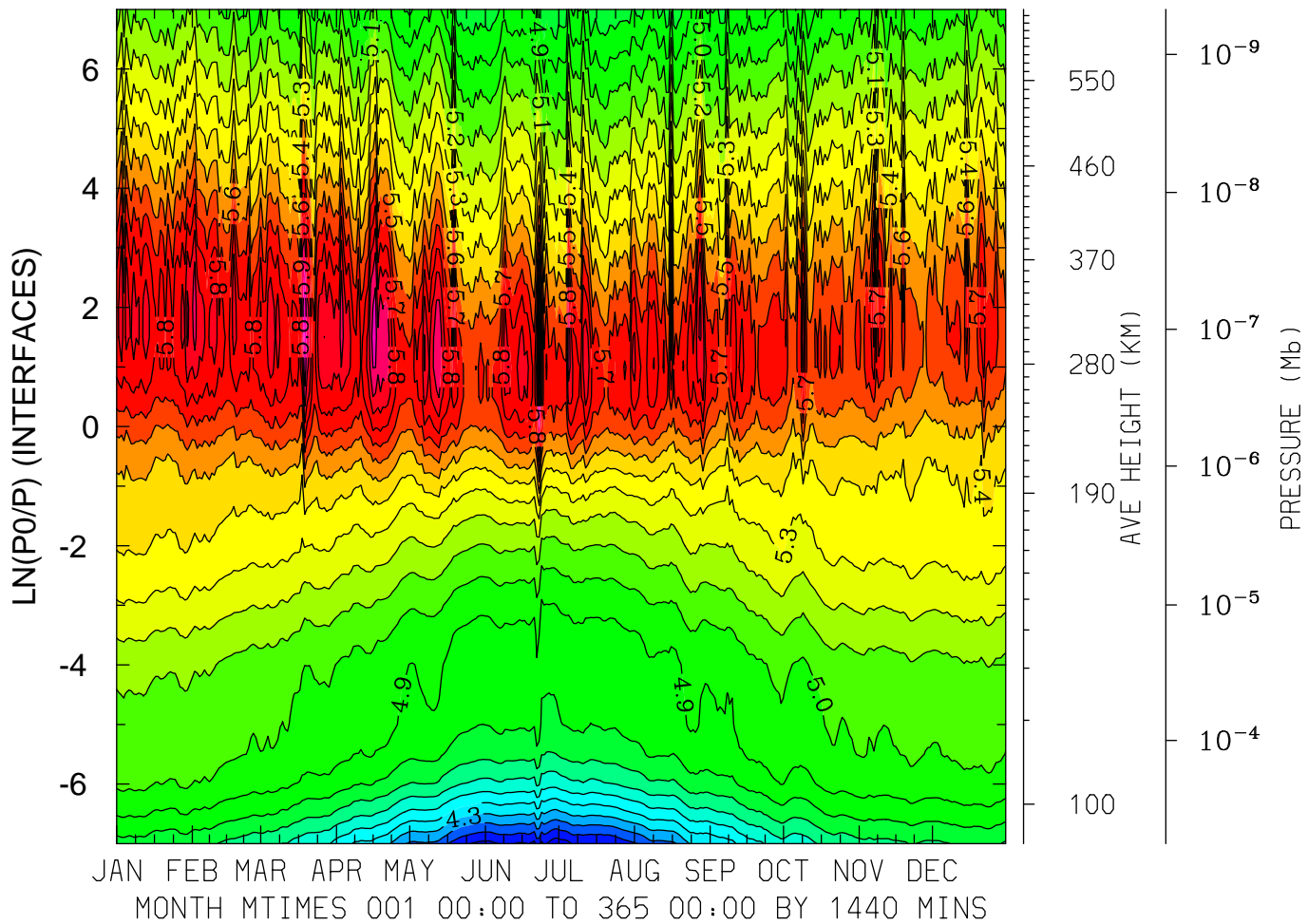
MIN,MAX= 3.5363E+00 5.7931E+00 INTERVAL= 1.0000E-01
FIRST: tiegcm2.0_res5.0_2015_prim_001.nc
LAST: tiegcm2.0_res5.0_2015_prim_019.nc

LOG10 ELECTRON DENSITY (CM3)
LAT=-42.50 LOCAL TIME= 0.00



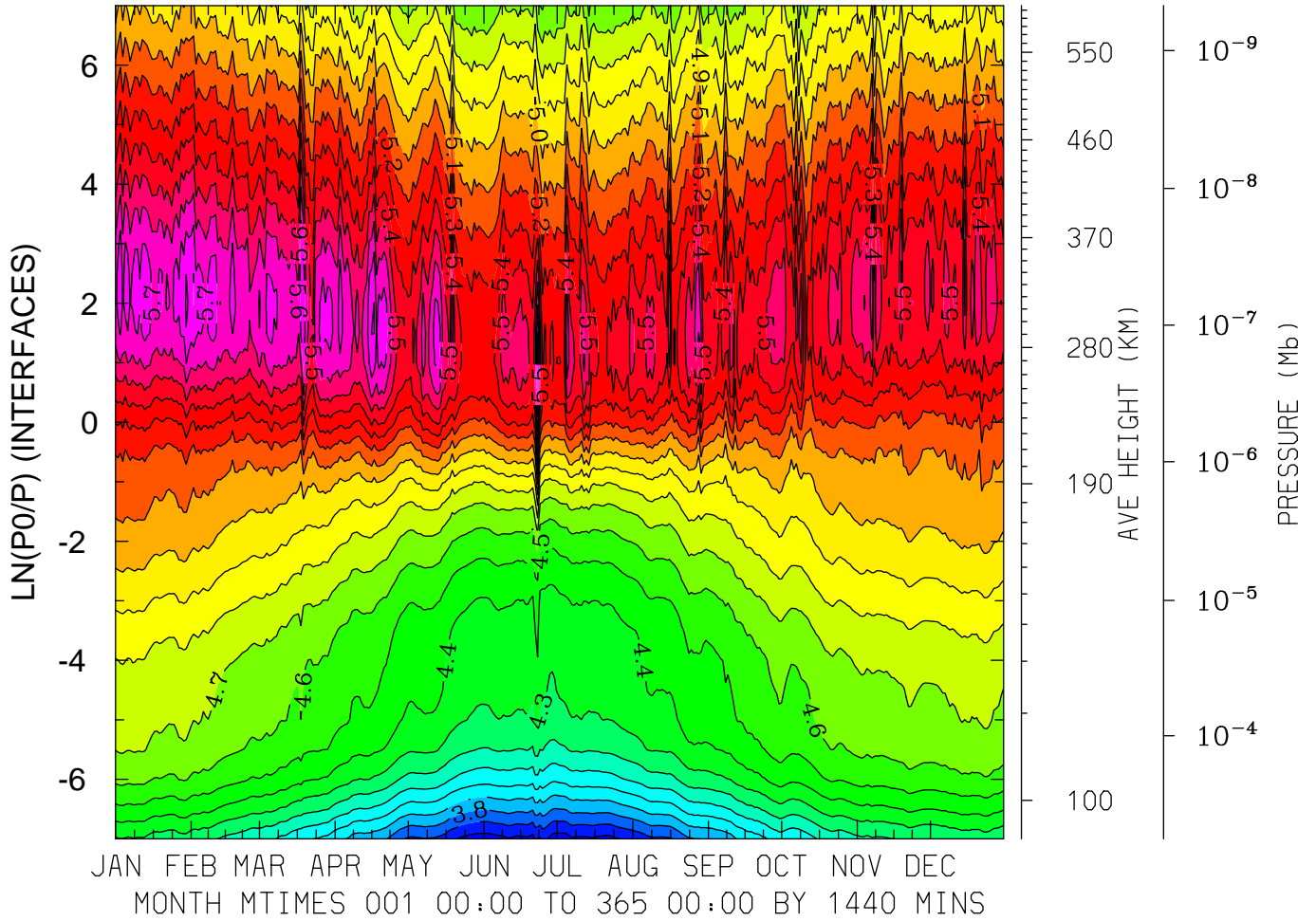
MIN,MAX= 3.0827E+00 5.4636E+00 INTERVAL= 1.0000E-01
FIRST: tiegcm2.0_res5.0_2015_prim_001.nc
LAST: tiegcm2.0_res5.0_2015_prim_019.nc

LOG10 ELECTRON DENSITY (CM3)
LAT=-42.50 LOCAL TIME=12.00



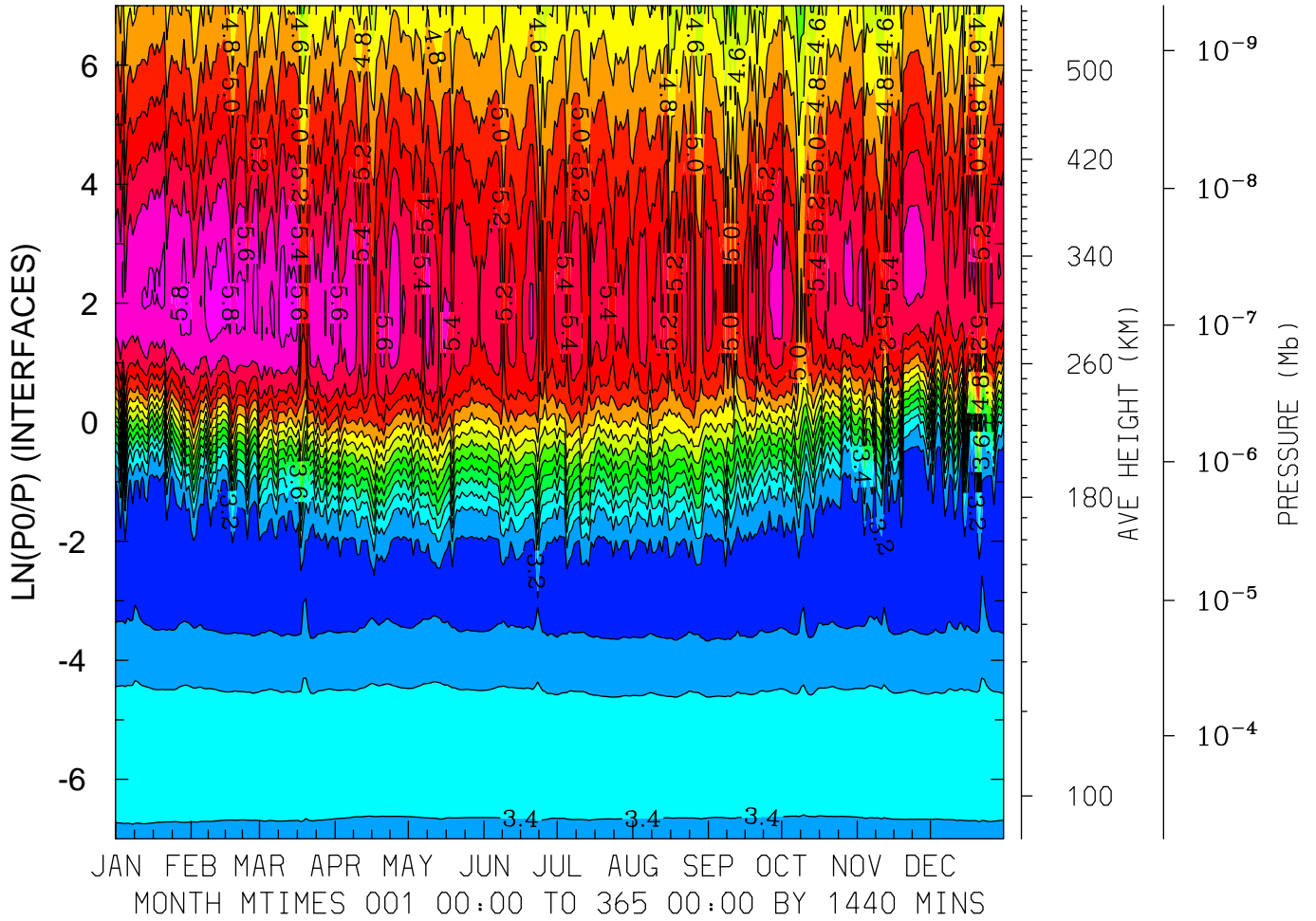
MIN,MAX= 3.9402E+00 6.3281E+00 INTERVAL= 1.0000E-01
FIRST: tiegcm2.0_res5.0_2015_prim_001.nc
LAST: tiegcm2.0_res5.0_2015_prim_019.nc

LOG10 ELECTRON DENSITY (CM3)
LAT=-42.50 (ZONAL MEANS)



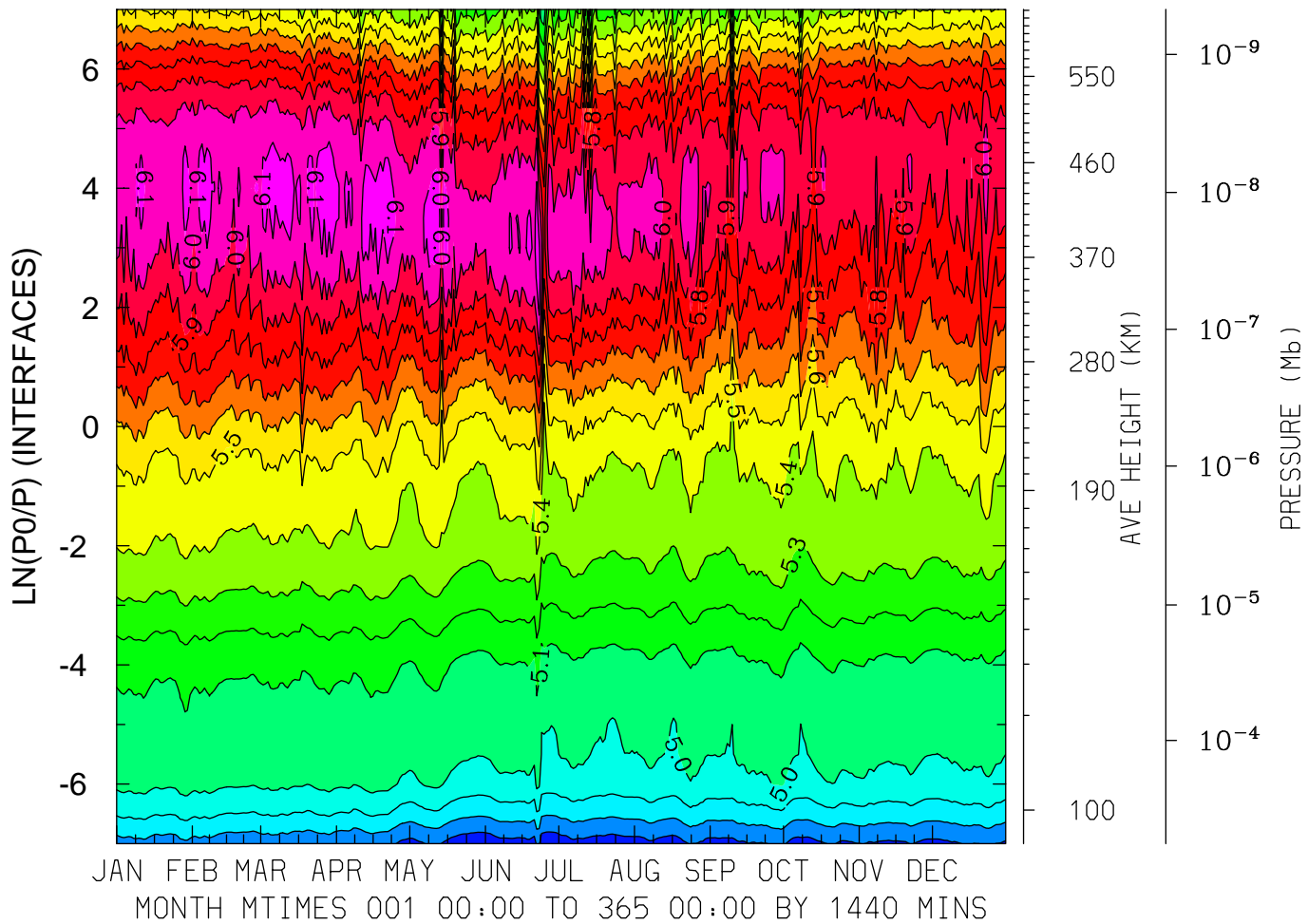
MIN,MAX= 3.5508E+00 5.8516E+00 INTERVAL= 1.0000E-01
FIRST: tiegcm2.0_res5.0_2015_prim_001.nc
LAST: tiegcm2.0_res5.0_2015_prim_019.nc

LOG10 ELECTRON DENSITY (CM3)
LAT= -2.50 LOCAL TIME= 0.00



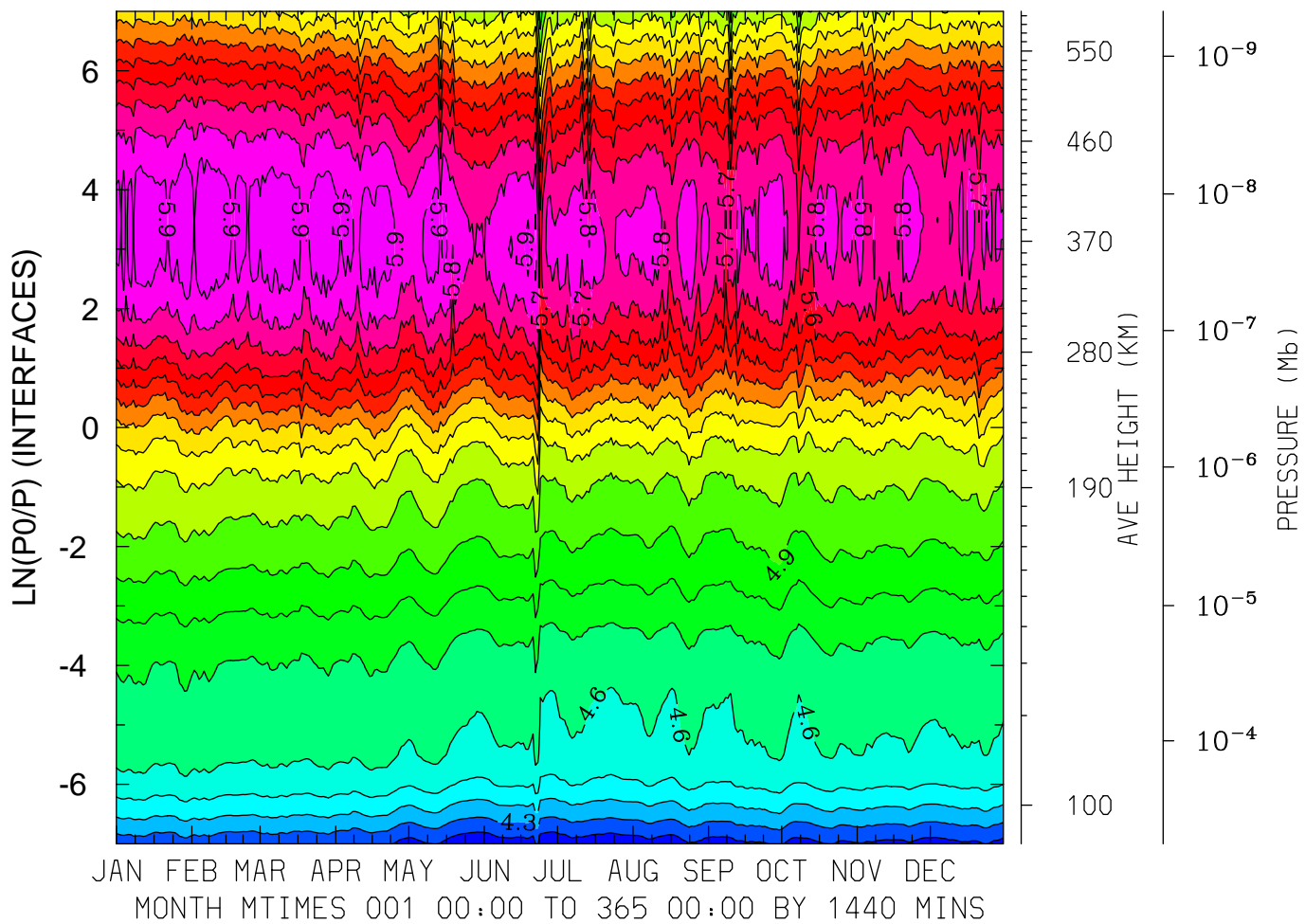
MIN,MAX= 3.1072E+00 5.8983E+00 INTERVAL= 2.0000E-01
FIRST: tiegcm2.0_res5.0_2015_prim_001.nc
LAST: tiegcm2.0_res5.0_2015_prim_019.nc

LOG10 ELECTRON DENSITY (CM3)
LAT= -2.50 LOCAL TIME=12.00



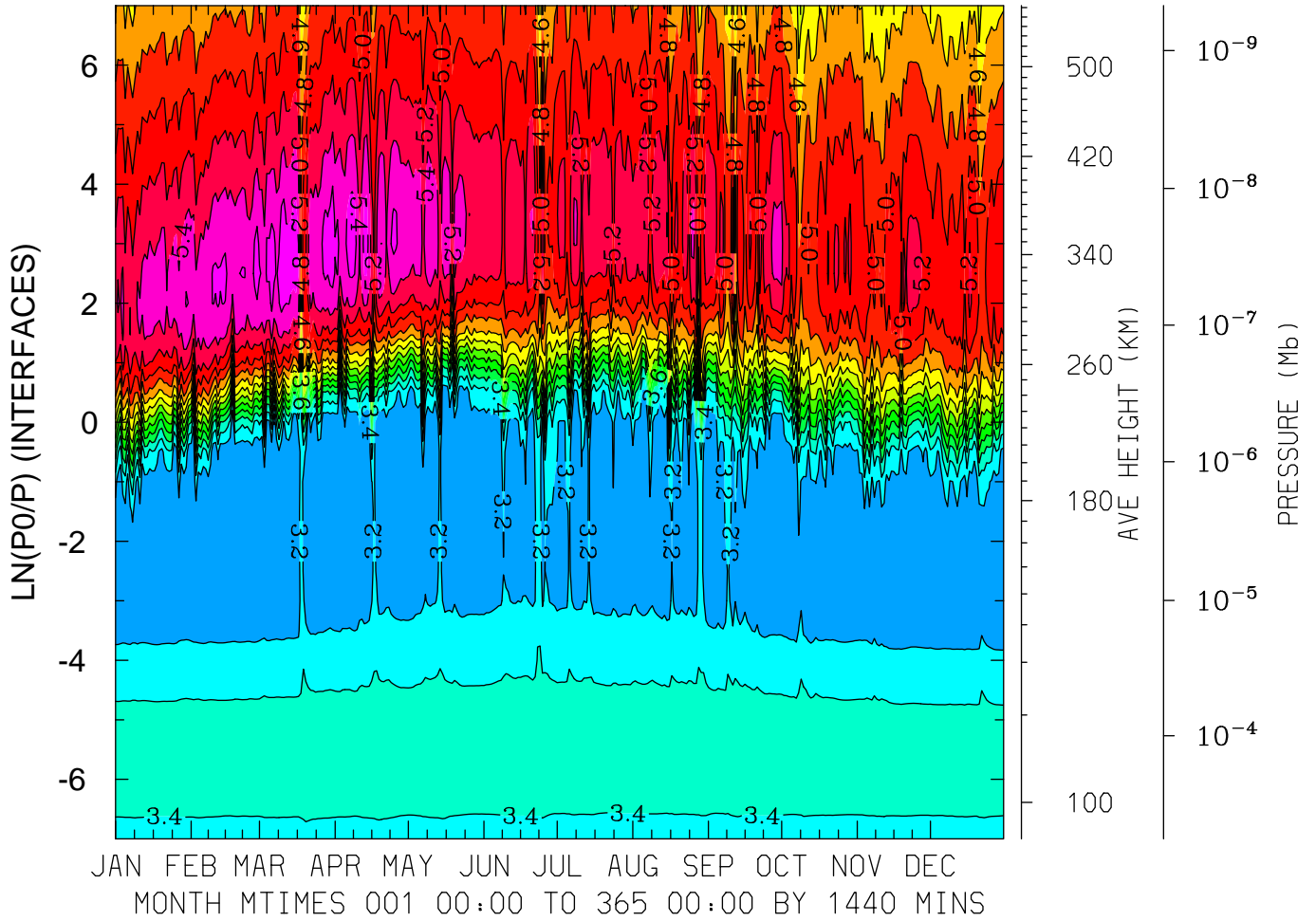
MIN,MAX= 4.6285E+00 6.1547E+00 INTERVAL= 1.0000E-01
FIRST: tiegcm2.0_res5.0_2015_prim_001.nc
LAST: tiegcm2.0_res5.0_2015_prim_019.nc

LOG10 ELECTRON DENSITY (CM3)
LAT= -2.50 (ZONAL MEANS)



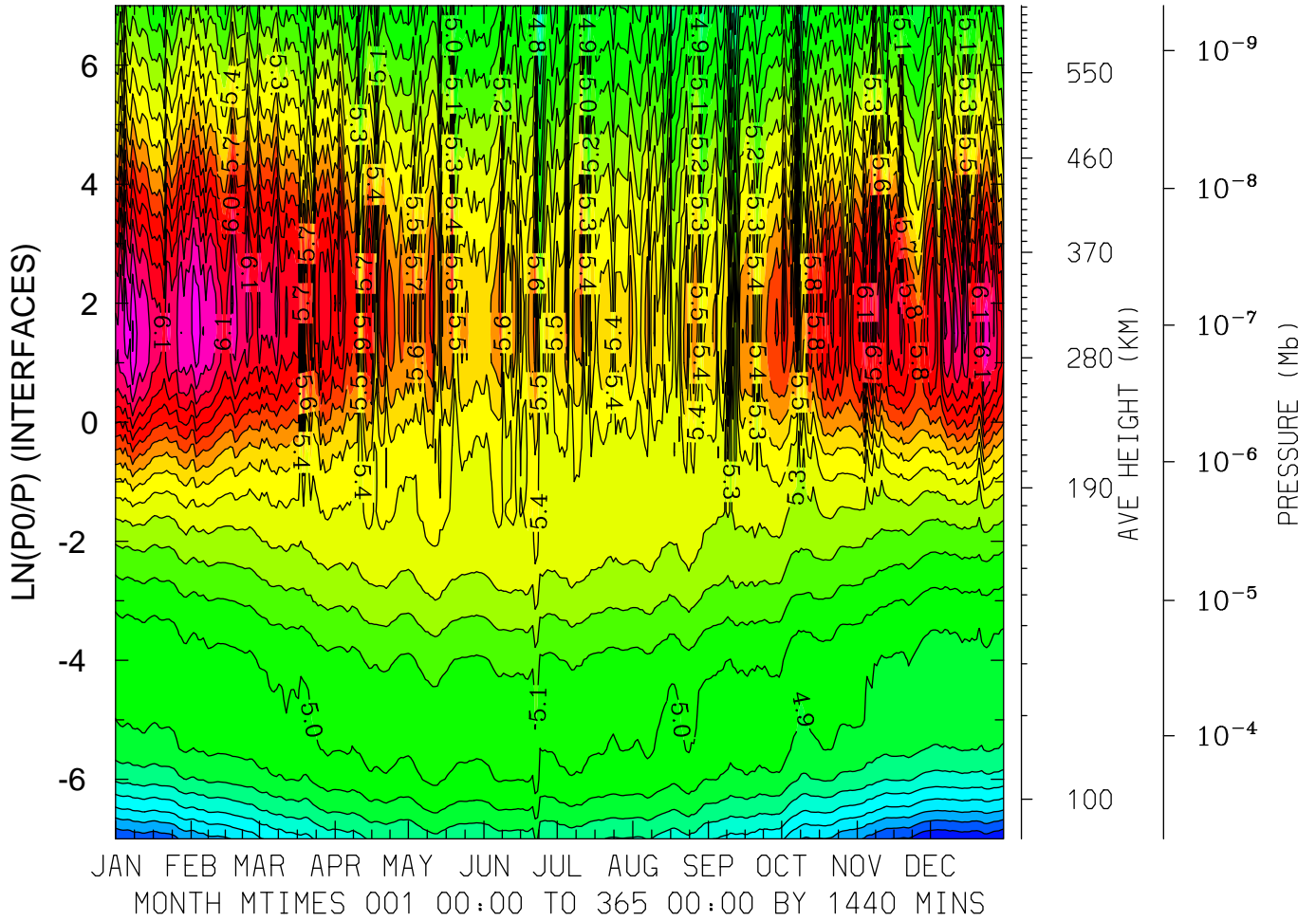
MIN,MAX= 4.1199E+00 5.9942E+00 INTERVAL= 1.0000E-01
FIRST: tiegcm2.0_res5.0_2015_prim_001.nc
LAST: tiegcm2.0_res5.0_2015_prim_019.nc

LOG10 ELECTRON DENSITY (CM3)
LAT= 37.50 LOCAL TIME= 0.00



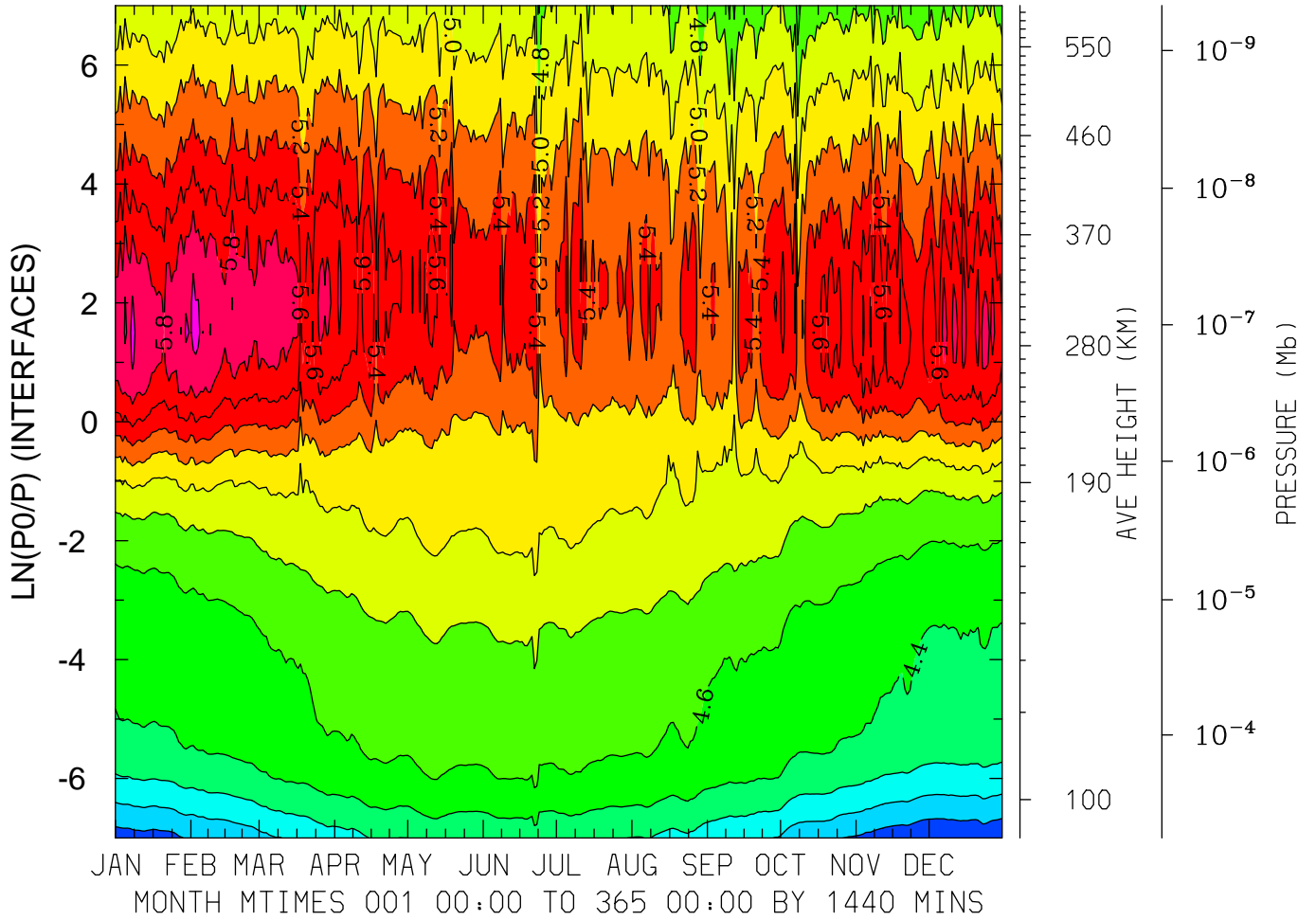
MIN,MAX= 2.9964E+00 5.7258E+00 INTERVAL= 2.0000E-01
FIRST: tiegcm2.0_res5.0_2015_prim_001.nc
LAST: tiegcm2.0_res5.0_2015_prim_019.nc

LOG10 ELECTRON DENSITY (CM3)
LAT= 37.50 LOCAL TIME=12.00



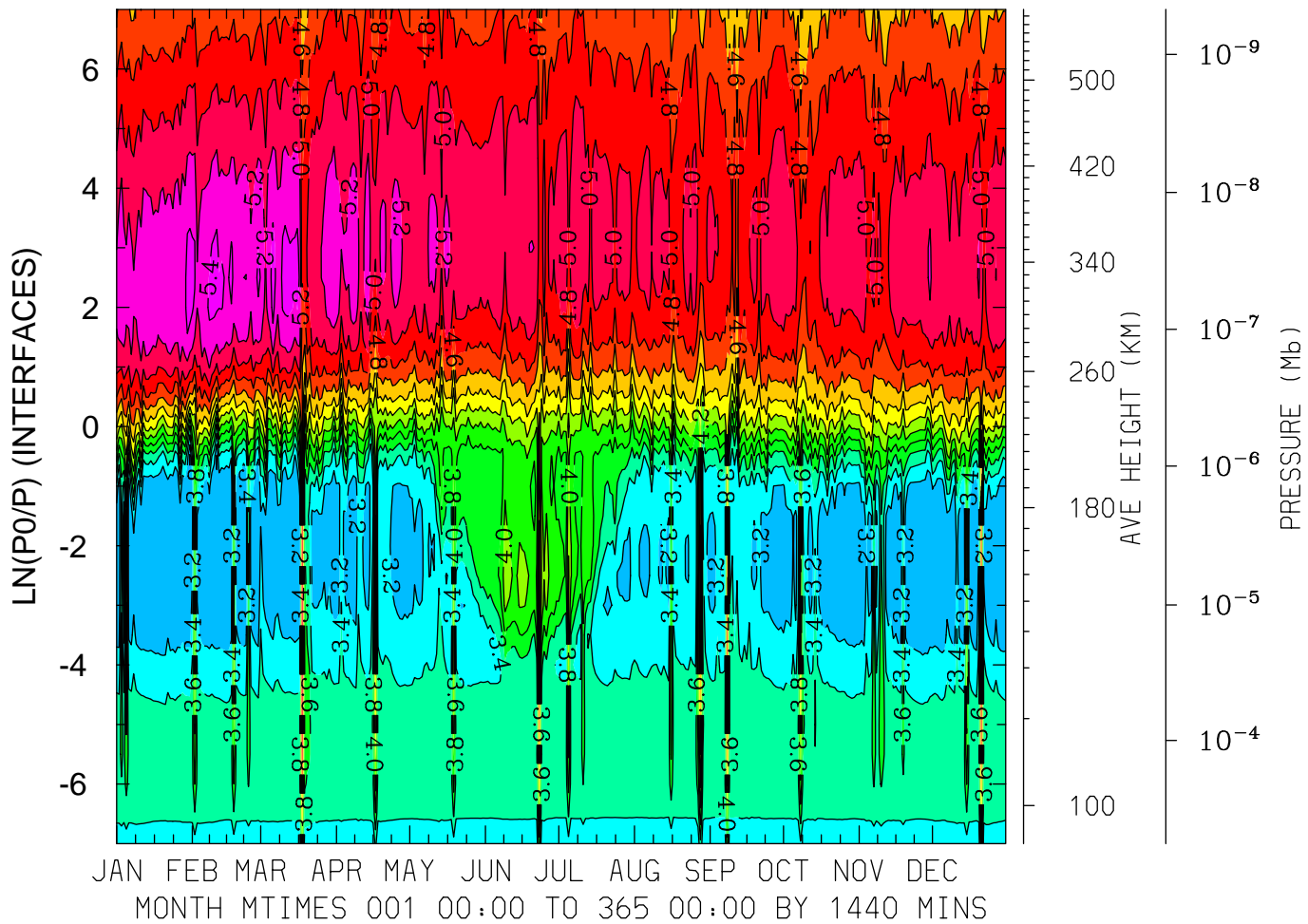
MIN,MAX= 4.0973E+00 6.4165E+00 INTERVAL= 1.0000E-01
FIRST: tiegcm2.0_res5.0_2015_prim_001.nc
LAST: tiegcm2.0_res5.0_2015_prim_019.nc

LOG10 ELECTRON DENSITY (CM3)
LAT= 37.50 (ZONAL MEANS)



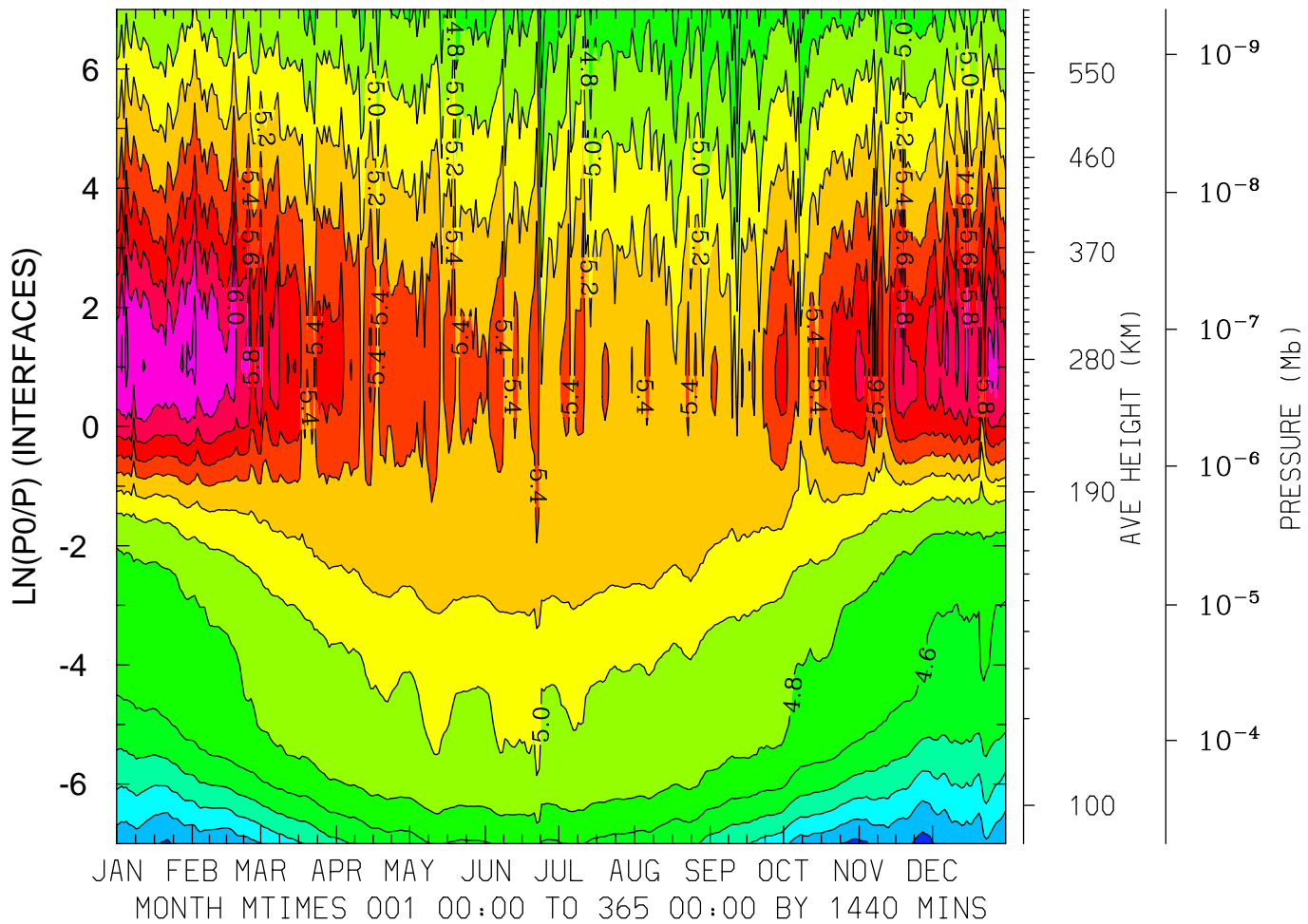
MIN,MAX= 3.6263E+00 6.0576E+00 INTERVAL= 2.0000E-01
FIRST: tiegcm2.0_res5.0_2015_prim_001.nc
LAST: tiegcm2.0_res5.0_2015_prim_019.nc

LOG10 ELECTRON DENSITY (CM3)
LAT= 57.50 LOCAL TIME= 0.00



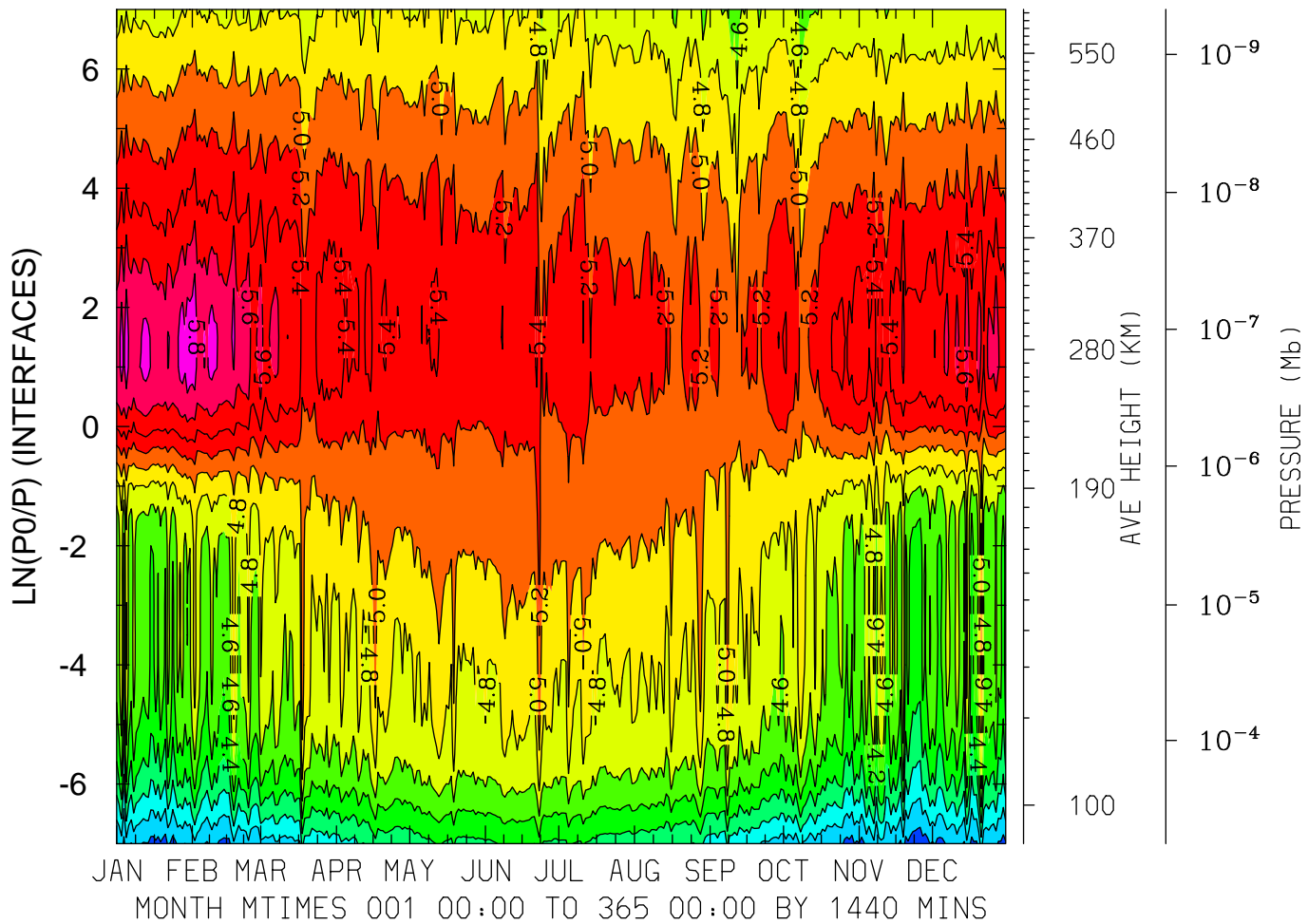
MIN,MAX= 2.9625E+00 5.4840E+00 INTERVAL= 2.0000E-01
FIRST: tiegcm2.0_res5.0_2015_prim_001.nc
LAST: tiegcm2.0_res5.0_2015_prim_019.nc

LOG10 ELECTRON DENSITY (CM3)
LAT= 57.50 LOCAL TIME=12.00



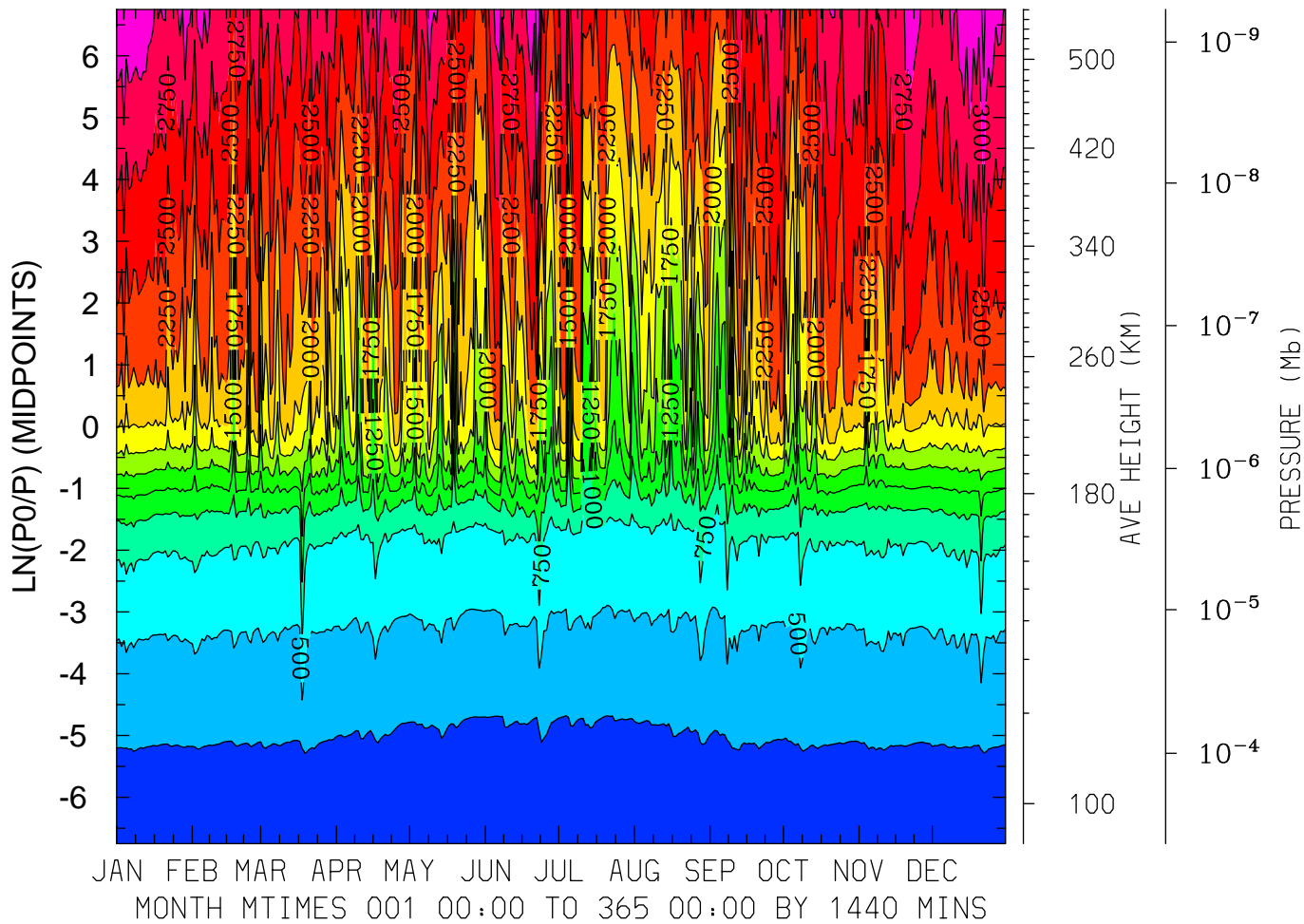
MIN,MAX= 3.7260E+00 6.2753E+00 INTERVAL= 2.0000E-01
FIRST: tiegcm2.0_res5.0_2015_prim_001.nc
LAST: tiegcm2.0_res5.0_2015_prim_019.nc

LOG10 ELECTRON DENSITY (CM3)
 LAT= 57.50 (ZONAL MEANS)



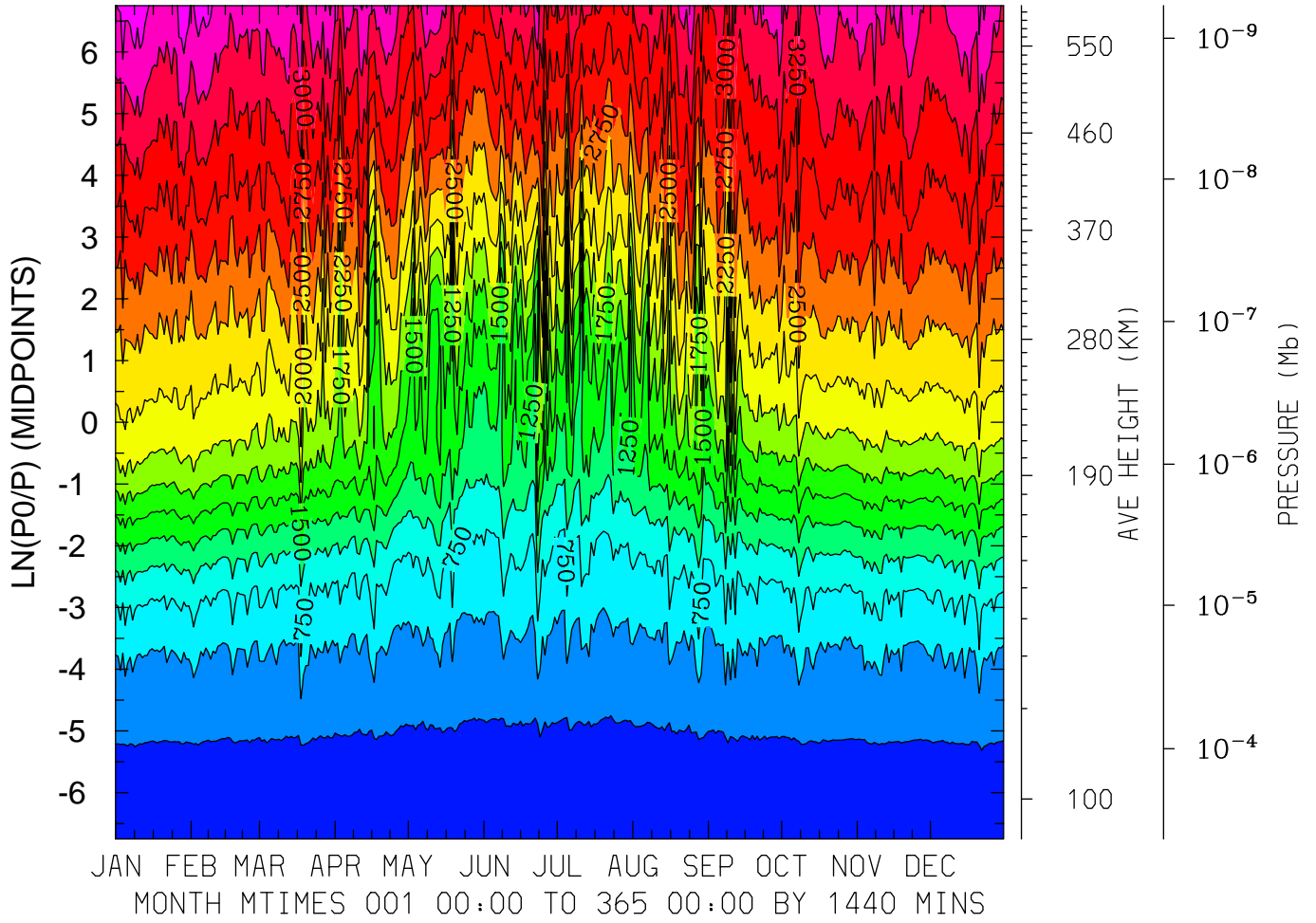
MIN,MAX= 3.4821E+00 5.9195E+00 INTERVAL= 2.0000E-01
 FIRST: tiegcm2.0_res5.0_2015_prim_001.nc
 LAST: tiegcm2.0_res5.0_2015_prim_019.nc

ELECTRON TEMPERATURE (DEG K)
LAT=-62.50 LOCAL TIME= 0.00



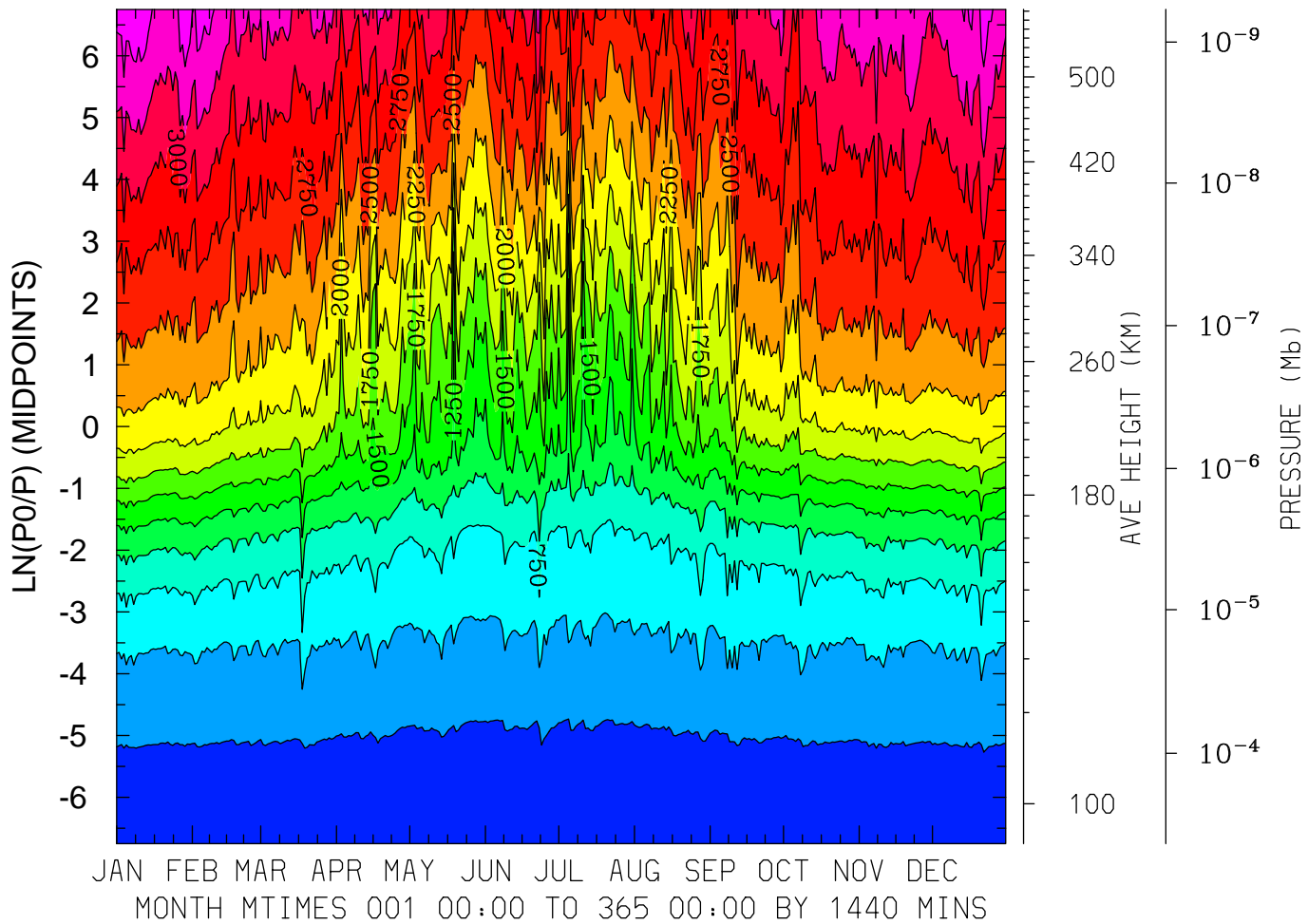
MIN,MAX= 1.5690E+02 3.4538E+03 INTERVAL= 2.5000E+02
FIRST: tiegcm2.0_res5.0_2015_prim_001.nc
LAST: tiegcm2.0_res5.0_2015_prim_019.nc

ELECTRON TEMPERATURE (DEG K)
LAT=-62.50 LOCAL TIME=12.00



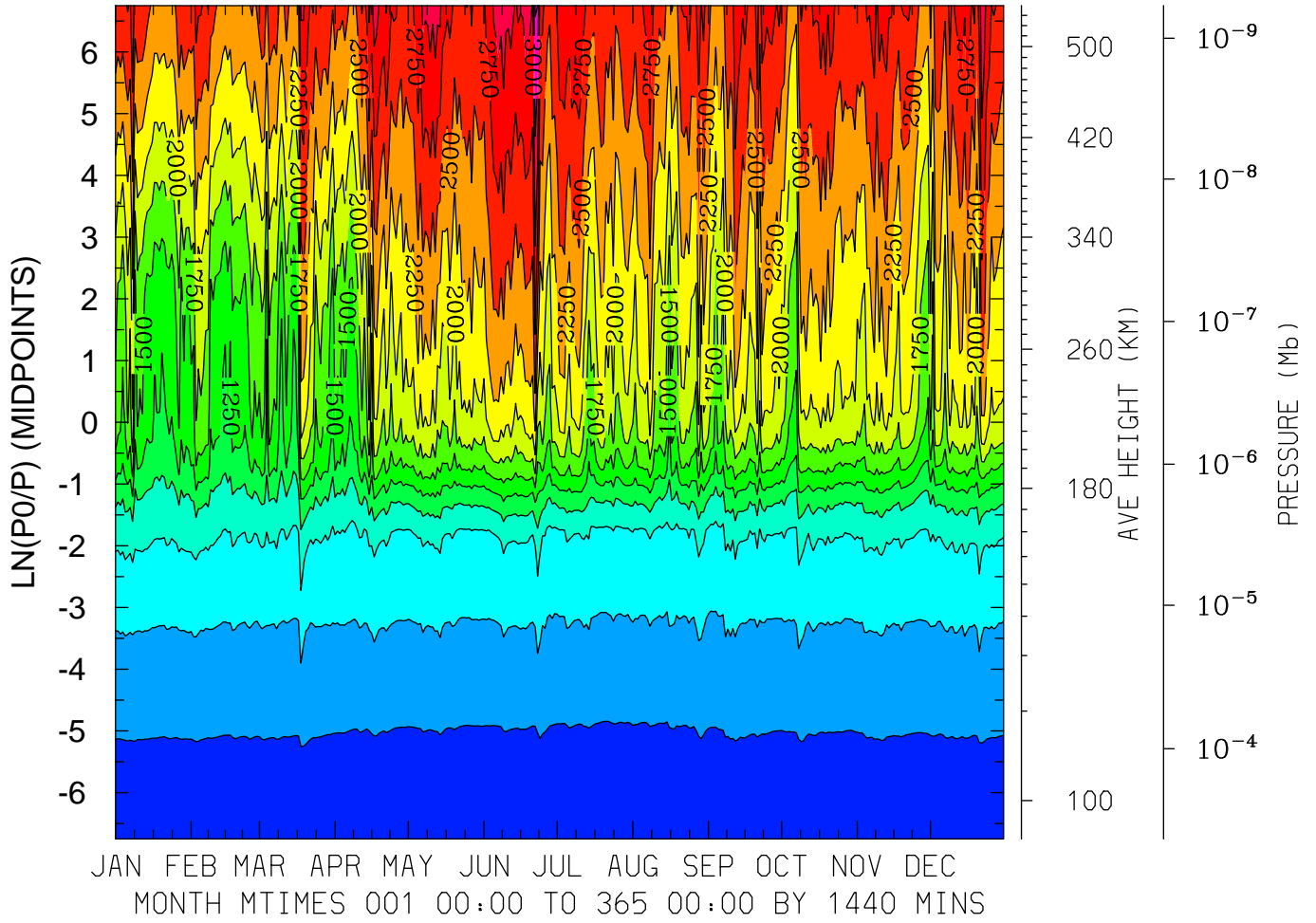
MIN,MAX= 1.5501E+02 3.9249E+03 INTERVAL= 2.5000E+02
FIRST: tiegcm2.0_res5.0_2015_prim_001.nc
LAST: tiegcm2.0_res5.0_2015_prim_019.nc

ELECTRON TEMPERATURE (DEG K)
LAT=-62.50 (ZONAL MEANS)



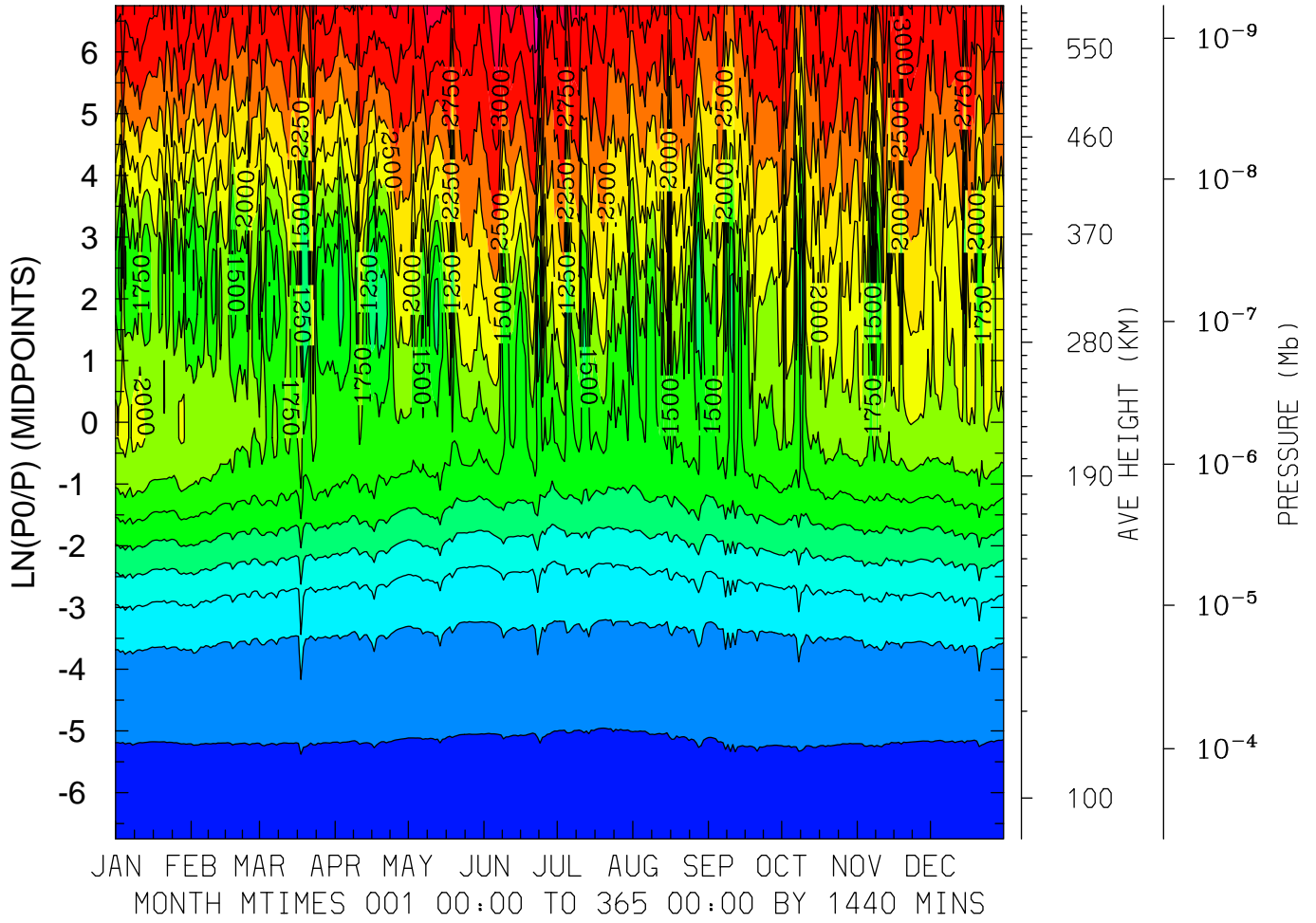
MIN,MAX= 1.5624E+02 3.7111E+03 INTERVAL= 2.5000E+02
FIRST: tiegcm2.0_res5.0_2015_prim_001.nc
LAST: tiegcm2.0_res5.0_2015_prim_019.nc

ELECTRON TEMPERATURE (DEG K)
LAT=-42.50 LOCAL TIME= 0.00



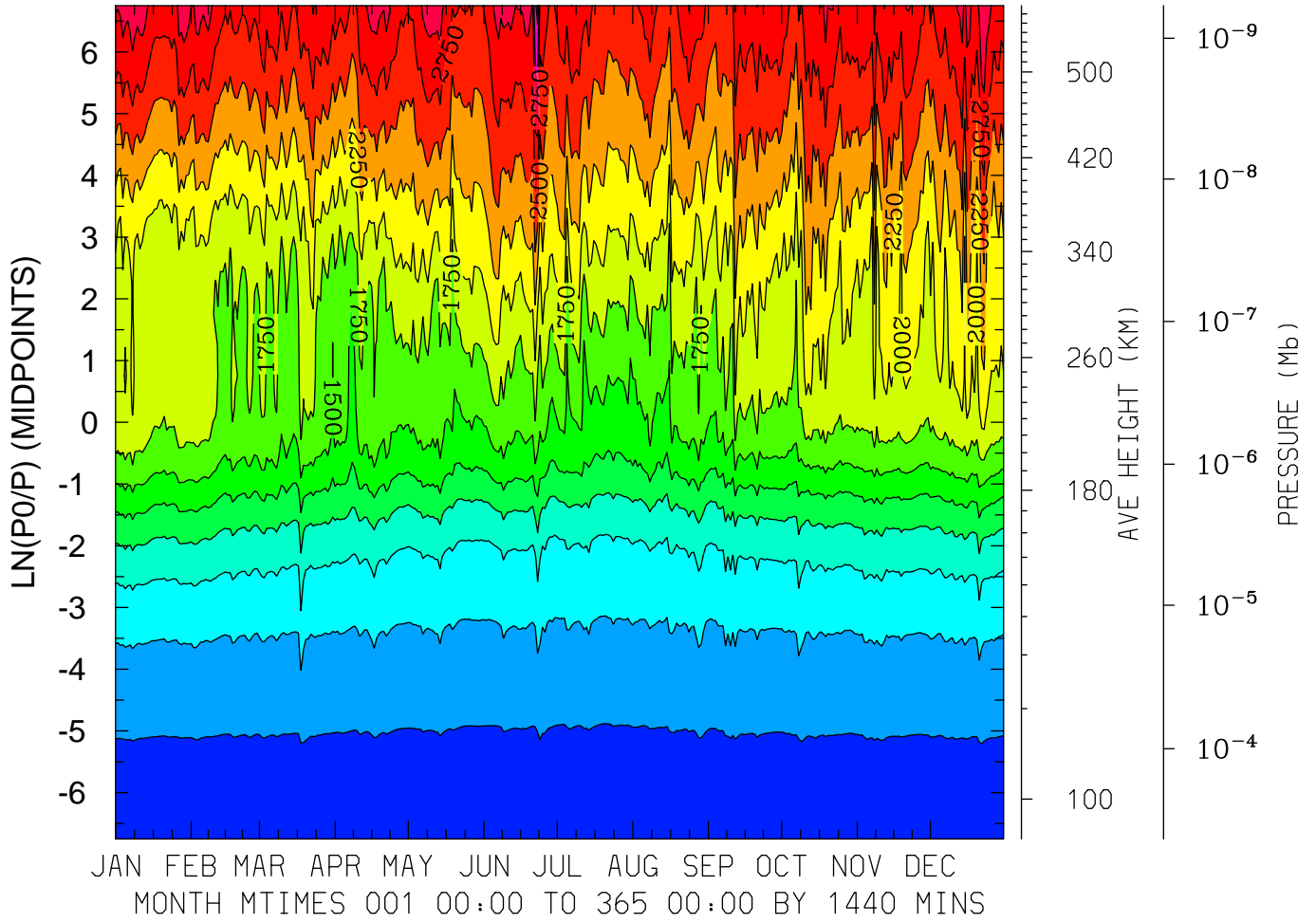
MIN,MAX= 1.6816E+02 3.5229E+03 INTERVAL= 2.5000E+02
FIRST: tiegcm2.0_res5.0_2015_prim_001.nc
LAST: tiegcm2.0_res5.0_2015_prim_019.nc

ELECTRON TEMPERATURE (DEG K)
LAT=-42.50 LOCAL TIME=12.00



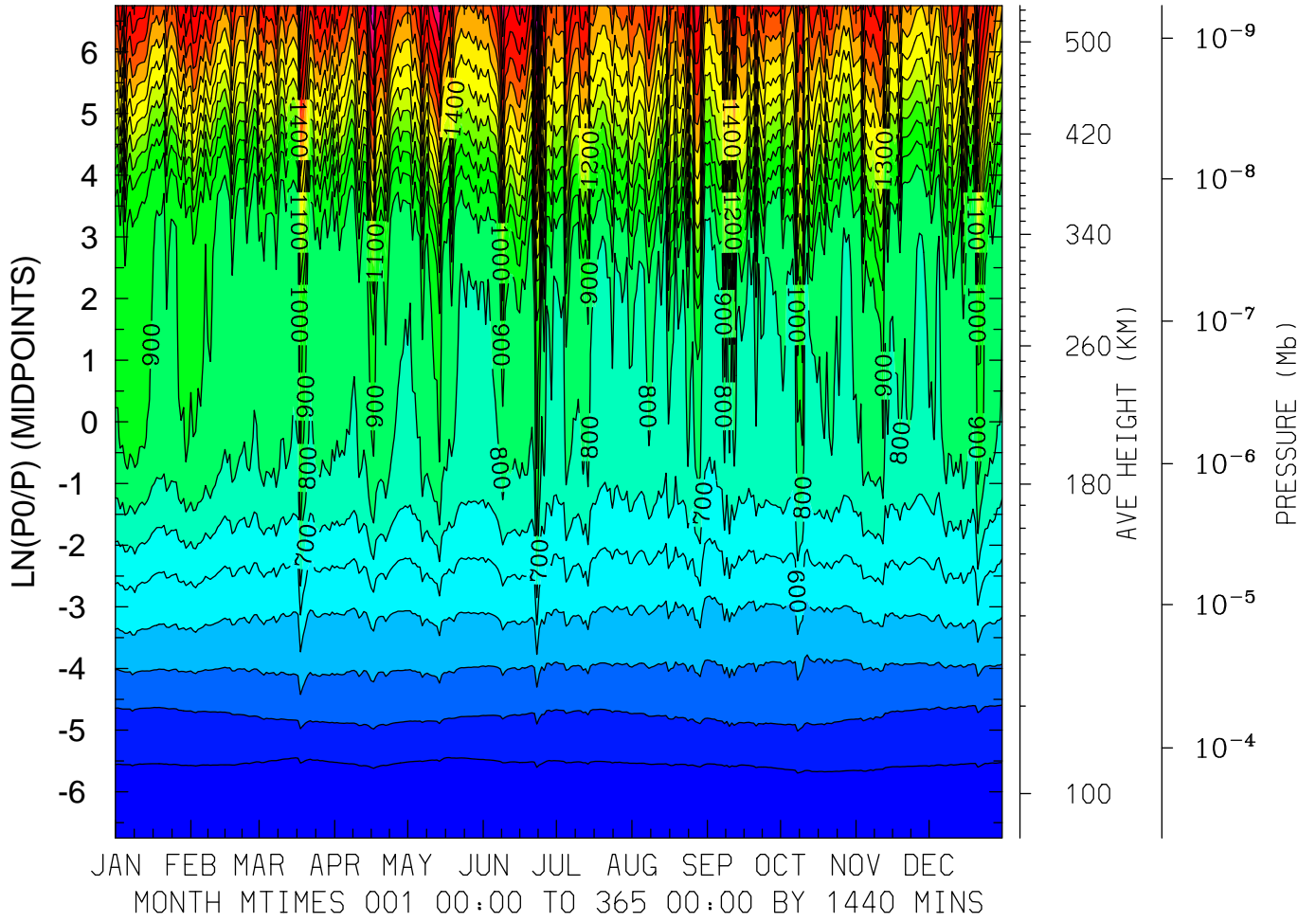
MIN,MAX= 1.6324E+02 3.8444E+03 INTERVAL= 2.5000E+02
FIRST: tiegcm2.0_res5.0_2015_prim_001.nc
LAST: tiegcm2.0_res5.0_2015_prim_019.nc

ELECTRON TEMPERATURE (DEG K)
LAT=-42.50 (ZONAL MEANS)



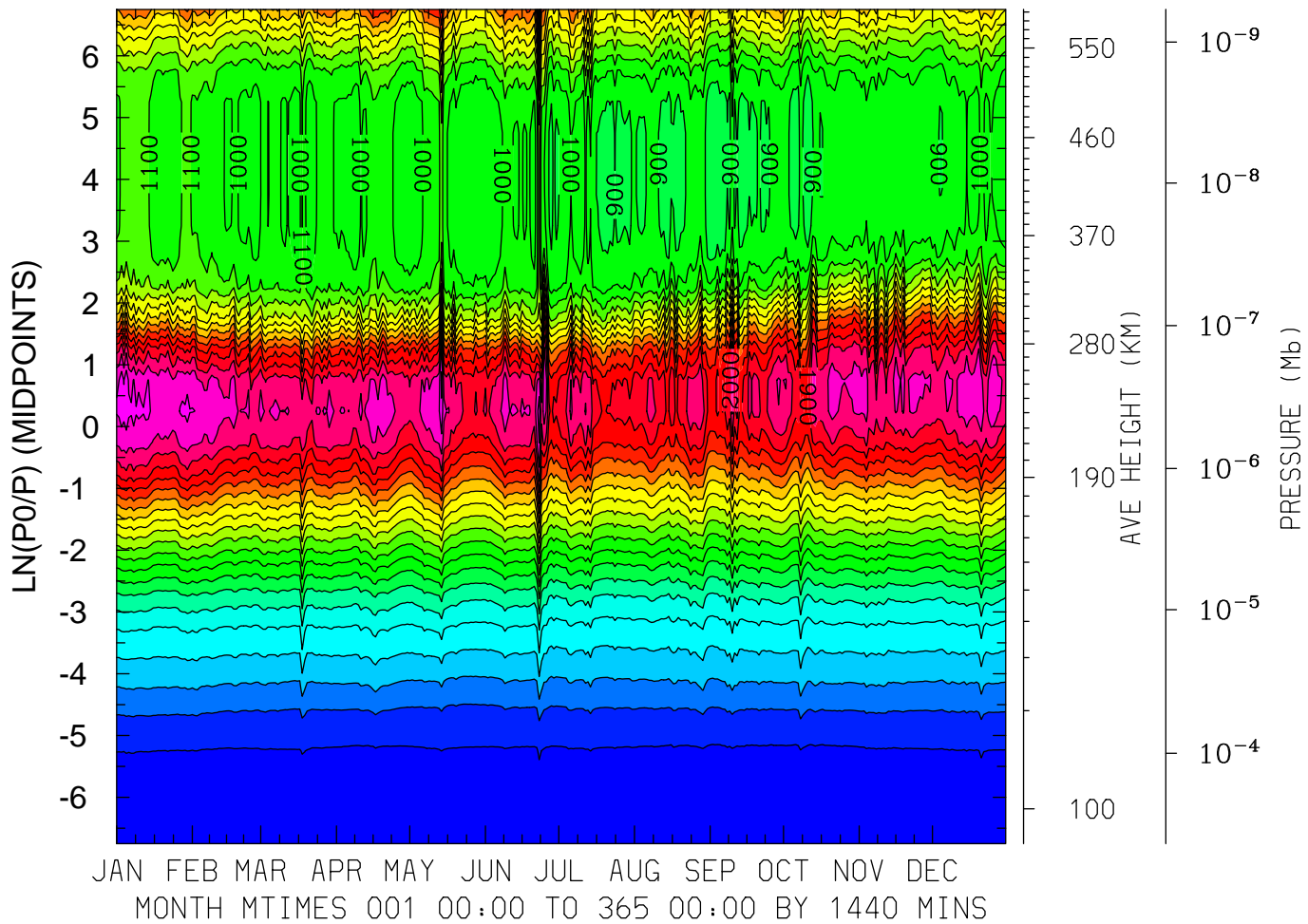
MIN,MAX= 1.6123E+02 3.5827E+03 INTERVAL= 2.5000E+02
FIRST: tiegcm2.0_res5.0_2015_prim_001.nc
LAST: tiegcm2.0_res5.0_2015_prim_019.nc

ELECTRON TEMPERATURE (DEG K)
LAT= -2.50 LOCAL TIME= 0.00



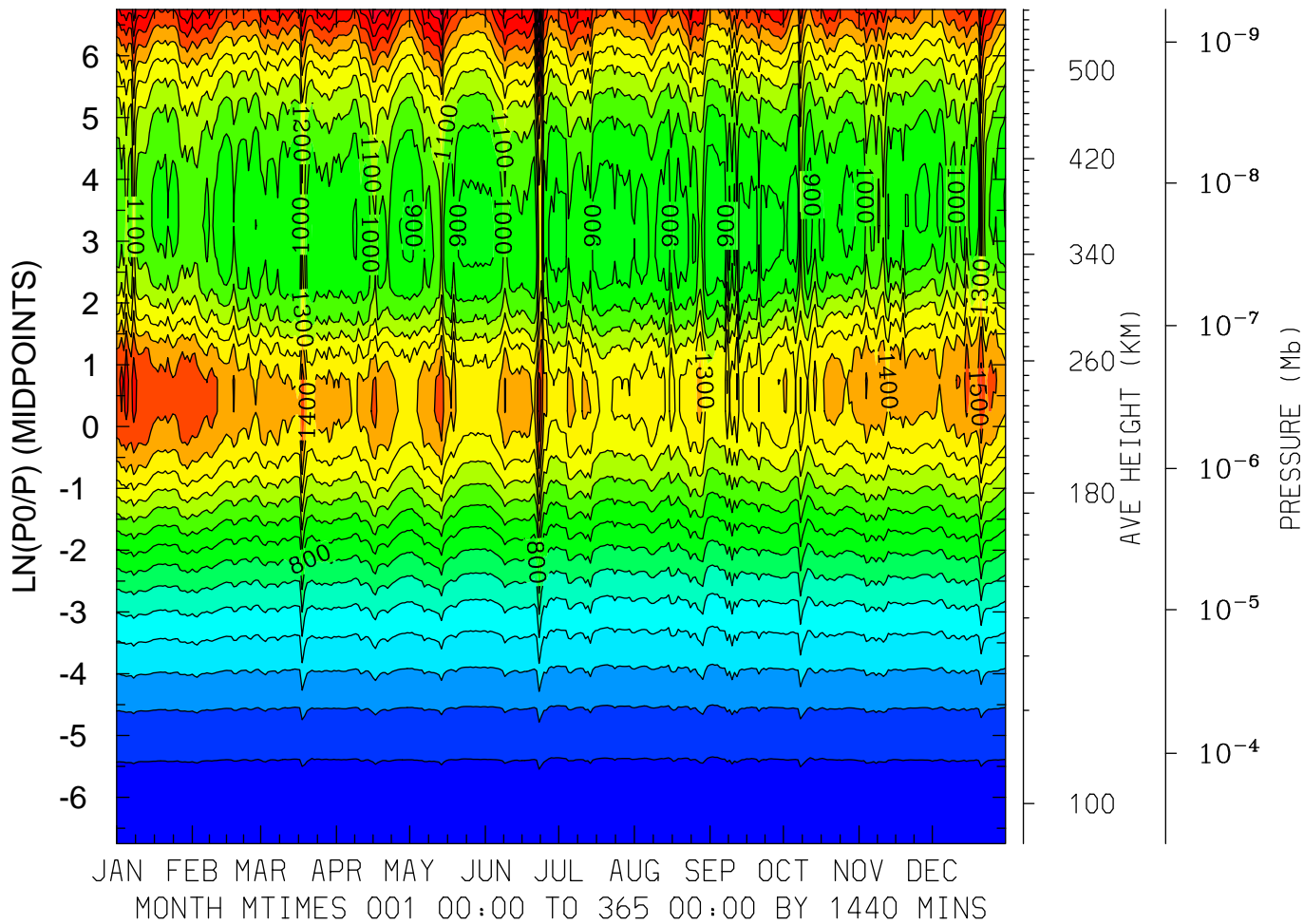
MIN,MAX= 1.4739E+02 2.4533E+03 INTERVAL= 1.0000E+02
FIRST: tiegcm2.0_res5.0_2015_prim_001.nc
LAST: tiegcm2.0_res5.0_2015_prim_019.nc

ELECTRON TEMPERATURE (DEG K)
LAT= -2.50 LOCAL TIME=12.00



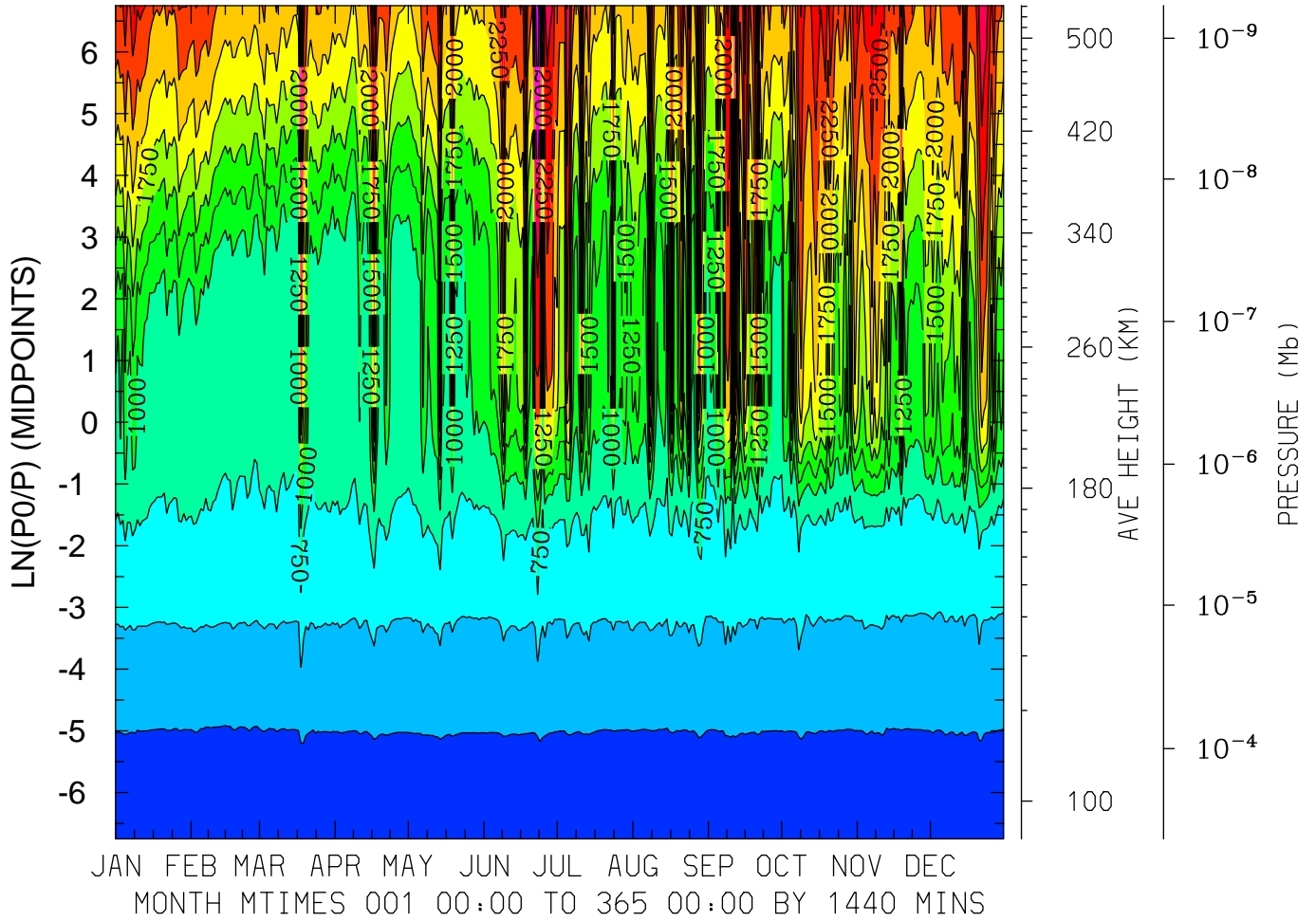
MIN,MAX= 1.5863E+02 2.3247E+03 INTERVAL= 1.0000E+02
FIRST: tiegcm2.0_res5.0_2015_prim_001.nc
LAST: tiegcm2.0_res5.0_2015_prim_019.nc

ELECTRON TEMPERATURE (DEG K)
LAT= -2.50 (ZONAL MEANS)

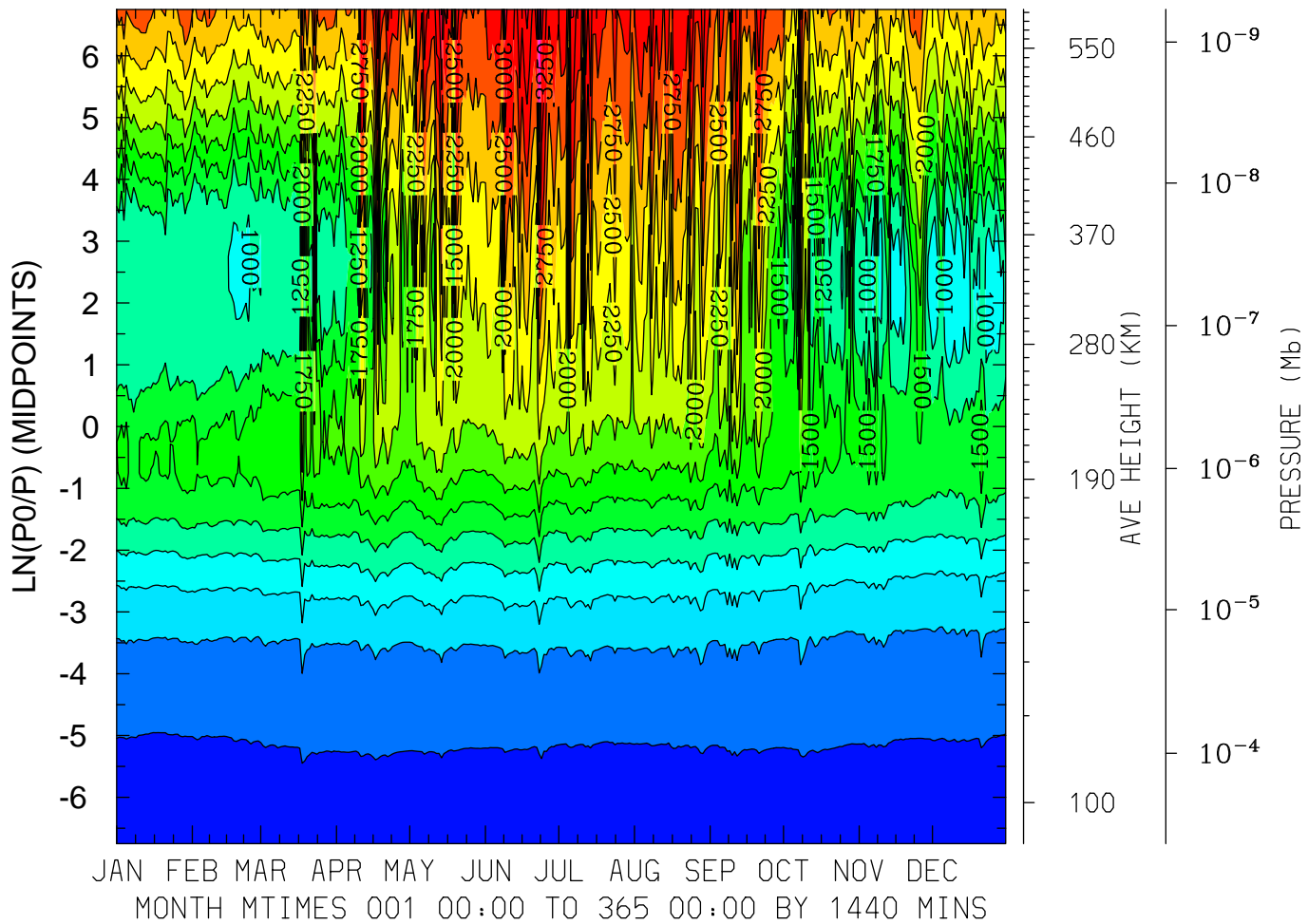


MIN,MAX= 1.6125E+02 2.1824E+03 INTERVAL= 1.0000E+02
FIRST: tiegcm2.0_res5.0_2015_prim_001.nc
LAST: tiegcm2.0_res5.0_2015_prim_019.nc

ELECTRON TEMPERATURE (DEG K)
LAT= 37.50 LOCAL TIME= 0.00

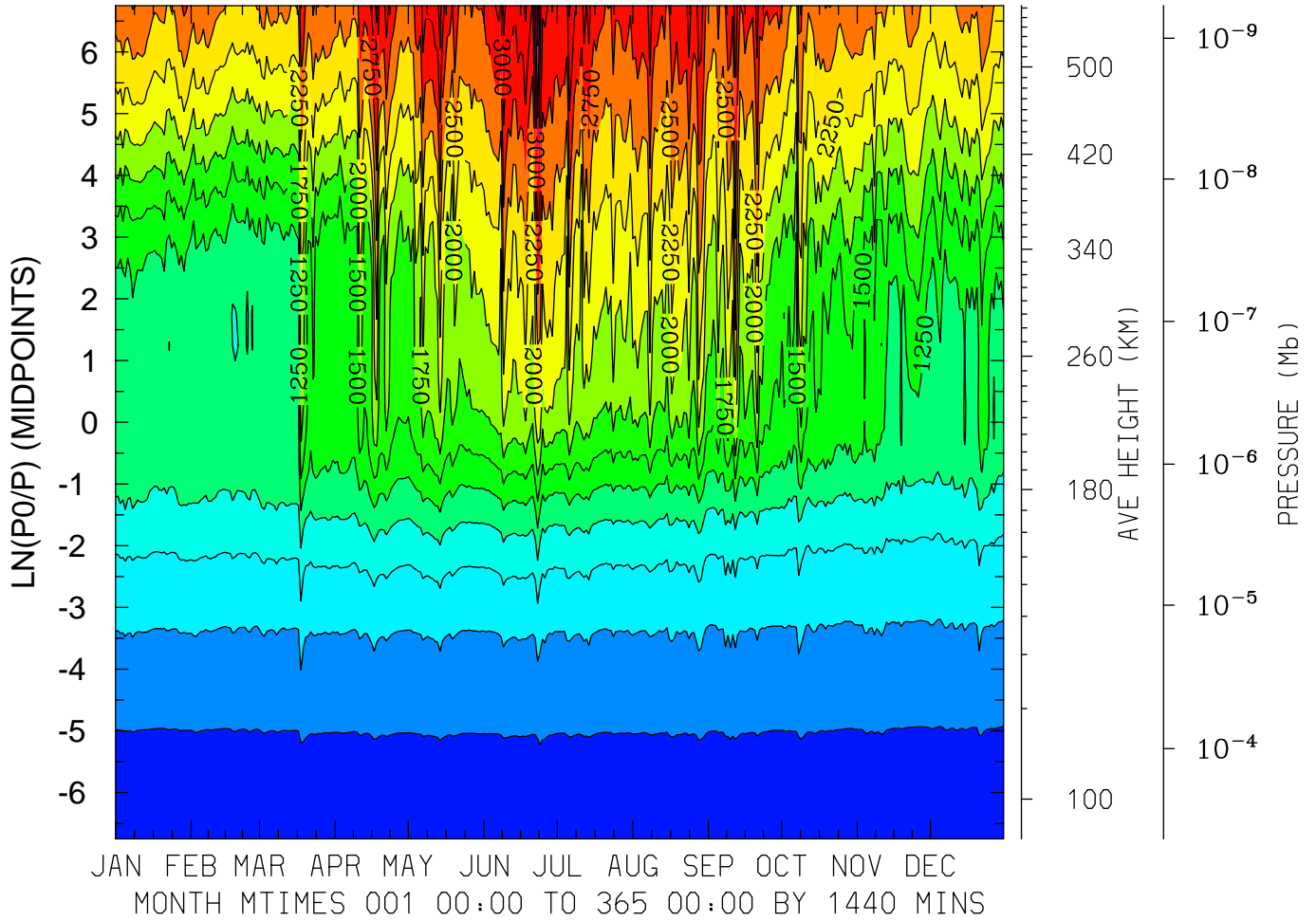


ELECTRON TEMPERATURE (DEG K)
LAT= 37.50 LOCAL TIME=12.00



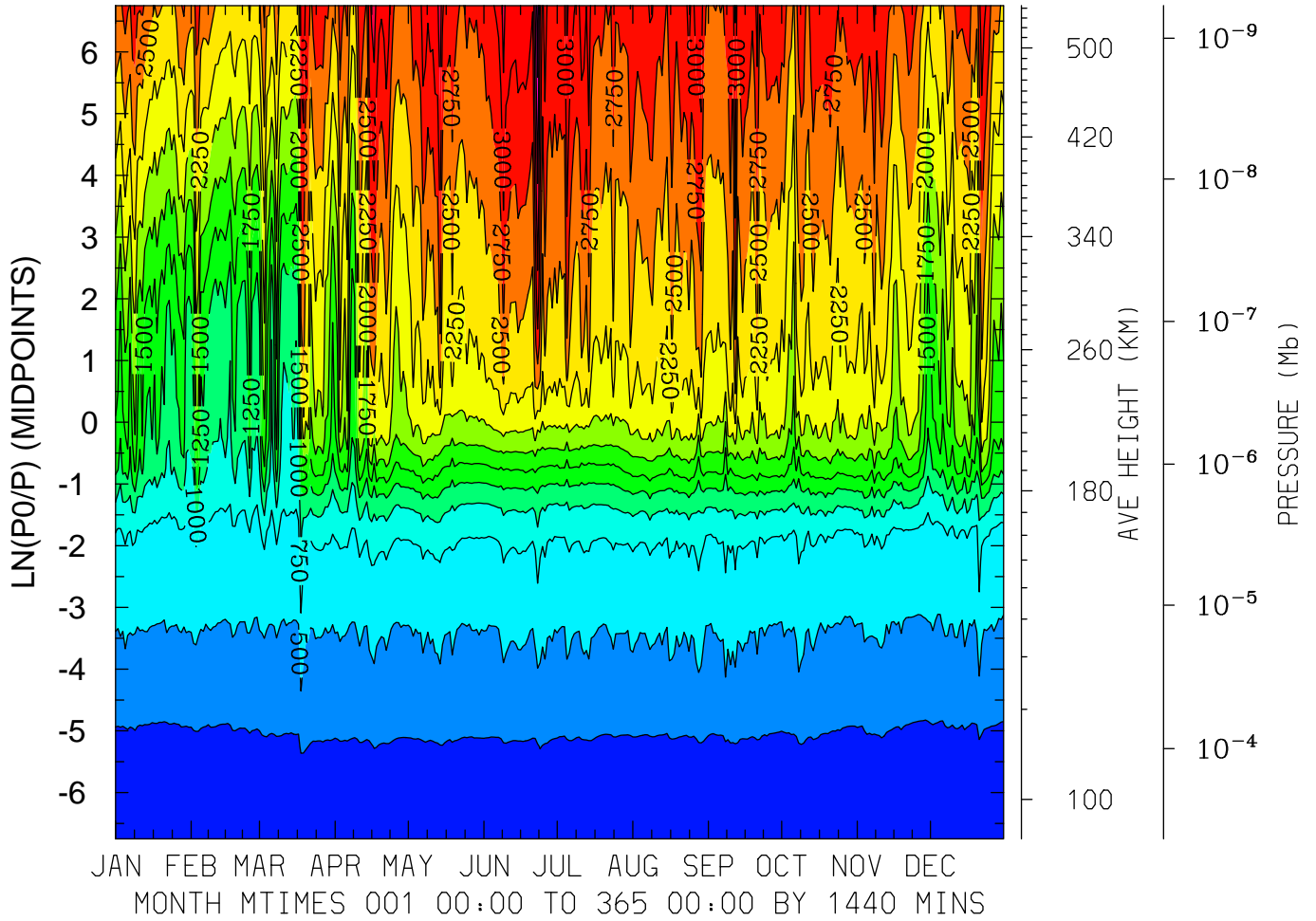
MIN,MAX= 1.6215E+02 4.2369E+03 INTERVAL= 2.5000E+02
FIRST: tiegcm2.0_res5.0_2015_prim_001.nc
LAST: tiegcm2.0_res5.0_2015_prim_019.nc

ELECTRON TEMPERATURE (DEG K)
LAT= 37.50 (ZONAL MEANS)



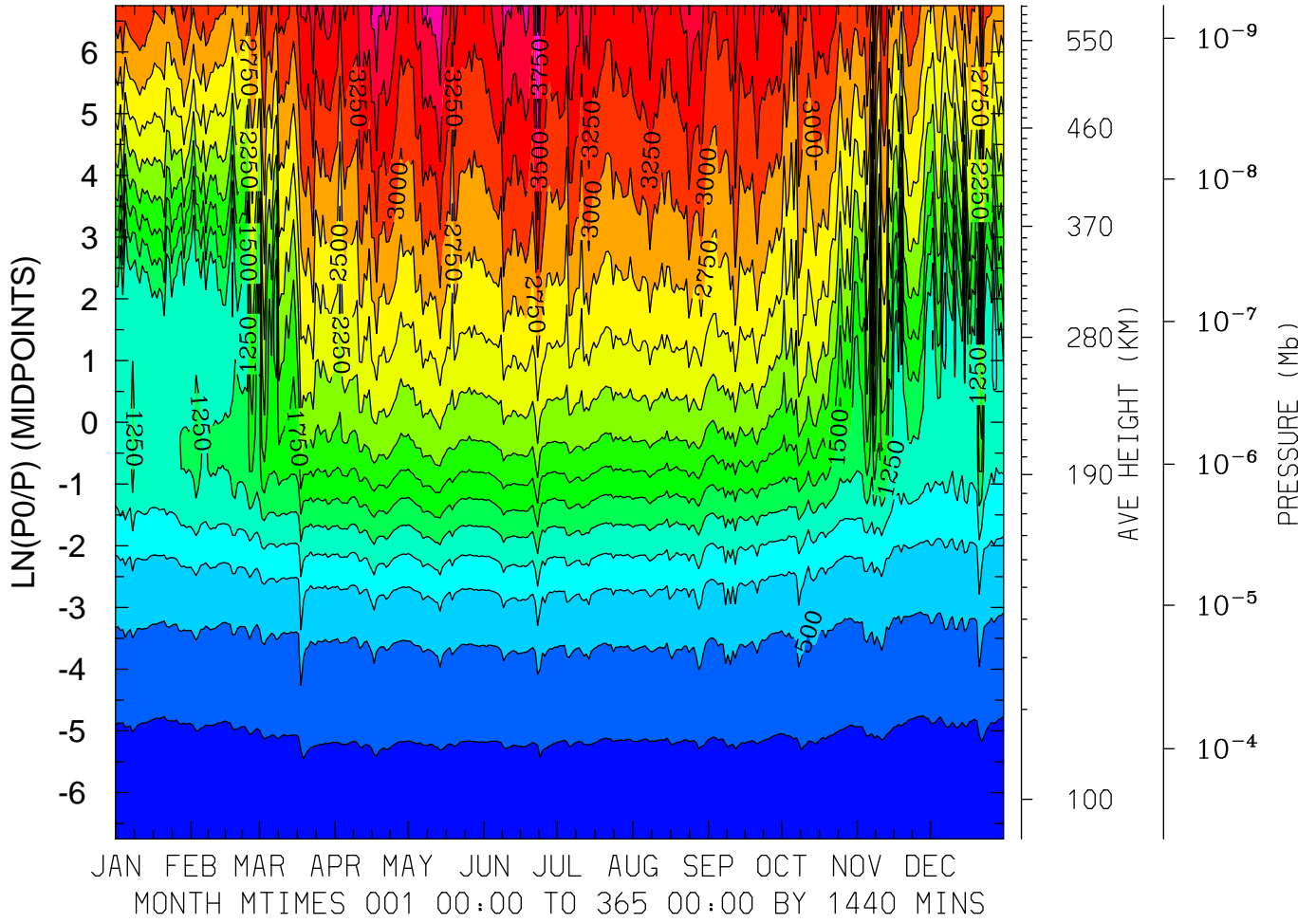
MIN,MAX= 1.6168E+02 3.8783E+03 INTERVAL= 2.5000E+02
FIRST: tiegcm2.0_res5.0_2015_prim_001.nc
LAST: tiegcm2.0_res5.0_2015_prim_019.nc

ELECTRON TEMPERATURE (DEG K)
LAT= 57.50 LOCAL TIME= 0.00



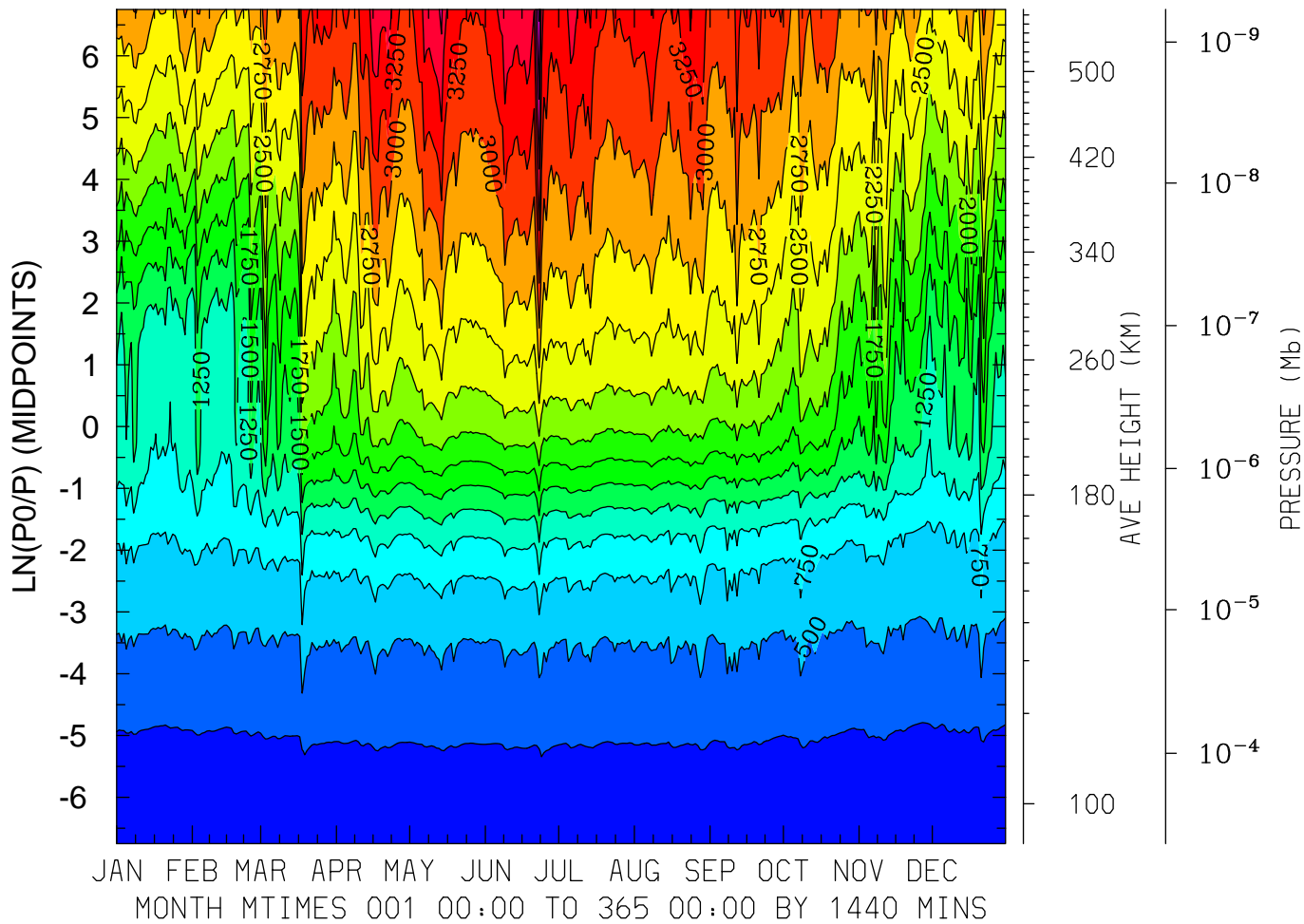
MIN,MAX= 1.5953E+02 3.9065E+03 INTERVAL= 2.5000E+02
FIRST: tiegcm2.0_res5.0_2015_prim_001.nc
LAST: tiegcm2.0_res5.0_2015_prim_019.nc

ELECTRON TEMPERATURE (DEG K)
LAT= 57.50 LOCAL TIME=12.00



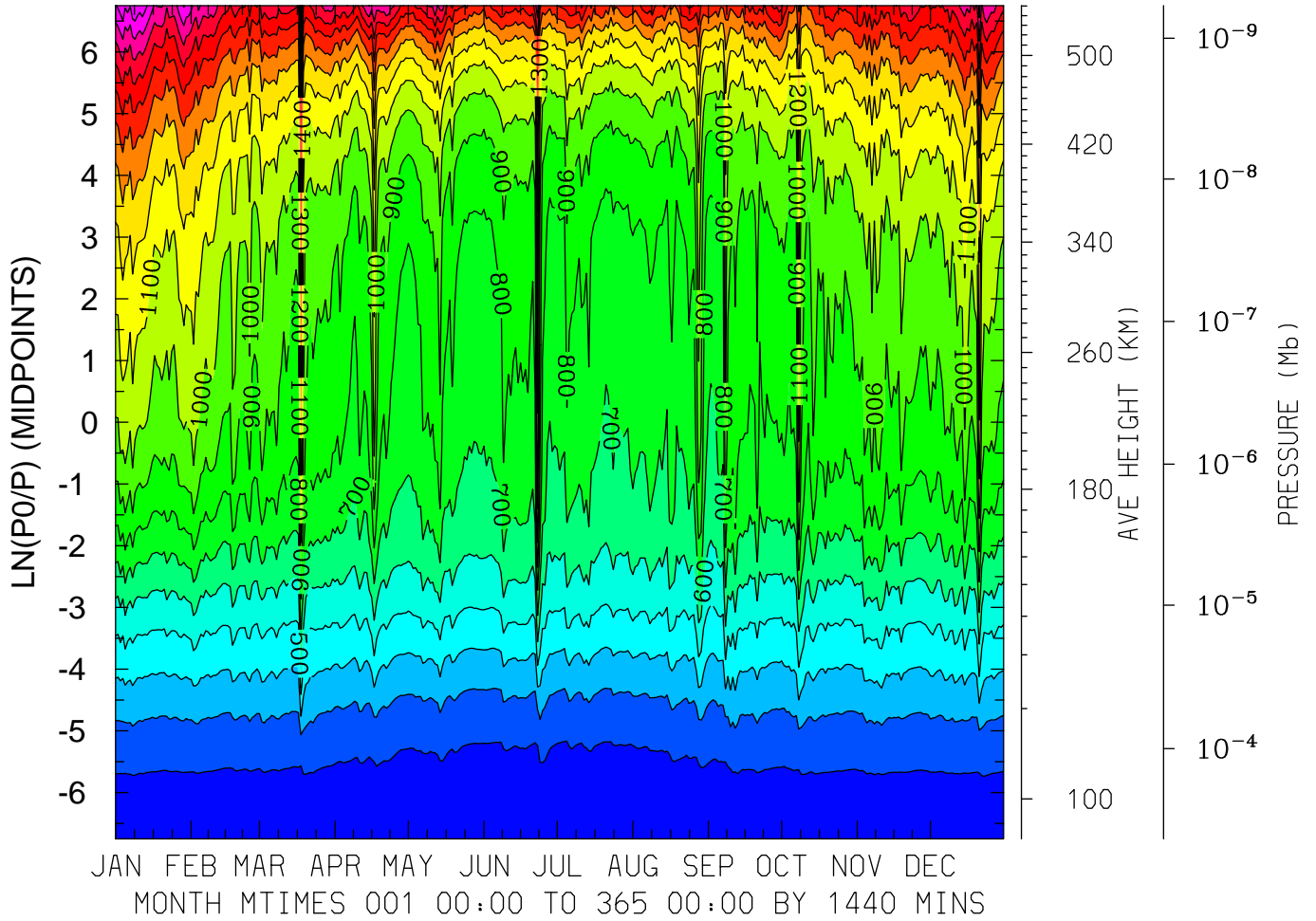
MIN,MAX= 1.5714E+02 4.3375E+03 INTERVAL= 2.5000E+02
FIRST: tiegcm2.0_res5.0_2015_prim_001.nc
LAST: tiegcm2.0_res5.0_2015_prim_019.nc

ELECTRON TEMPERATURE (DEG K)
LAT= 57.50 (ZONAL MEANS)



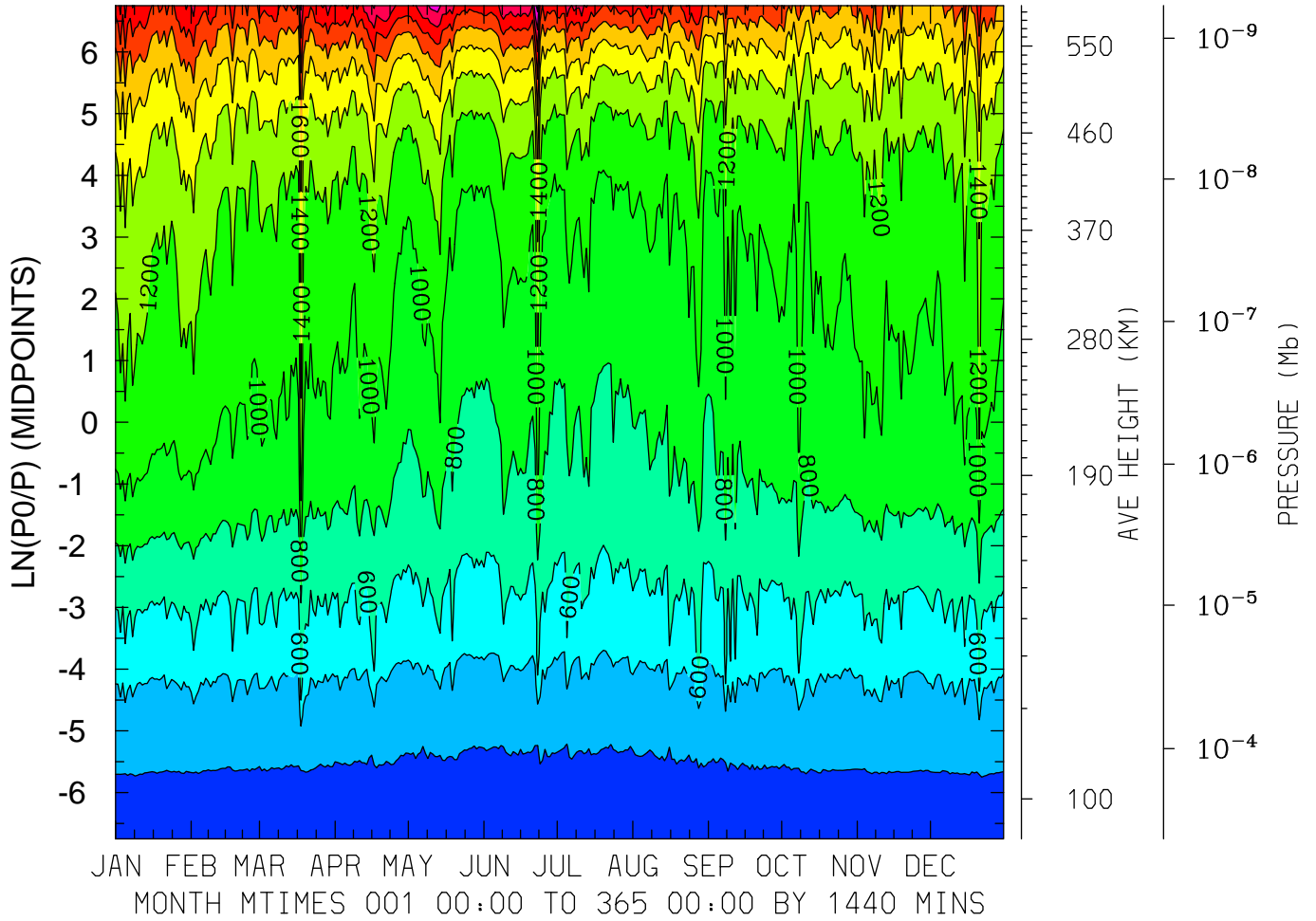
MIN,MAX= 1.5701E+02 4.2859E+03 INTERVAL= 2.5000E+02
FIRST: tiegcm2.0_res5.0_2015_prim_001.nc
LAST: tiegcm2.0_res5.0_2015_prim_019.nc

ION TEMPERATURE (DEG K)
LAT=-62.50 LOCAL TIME= 0.00



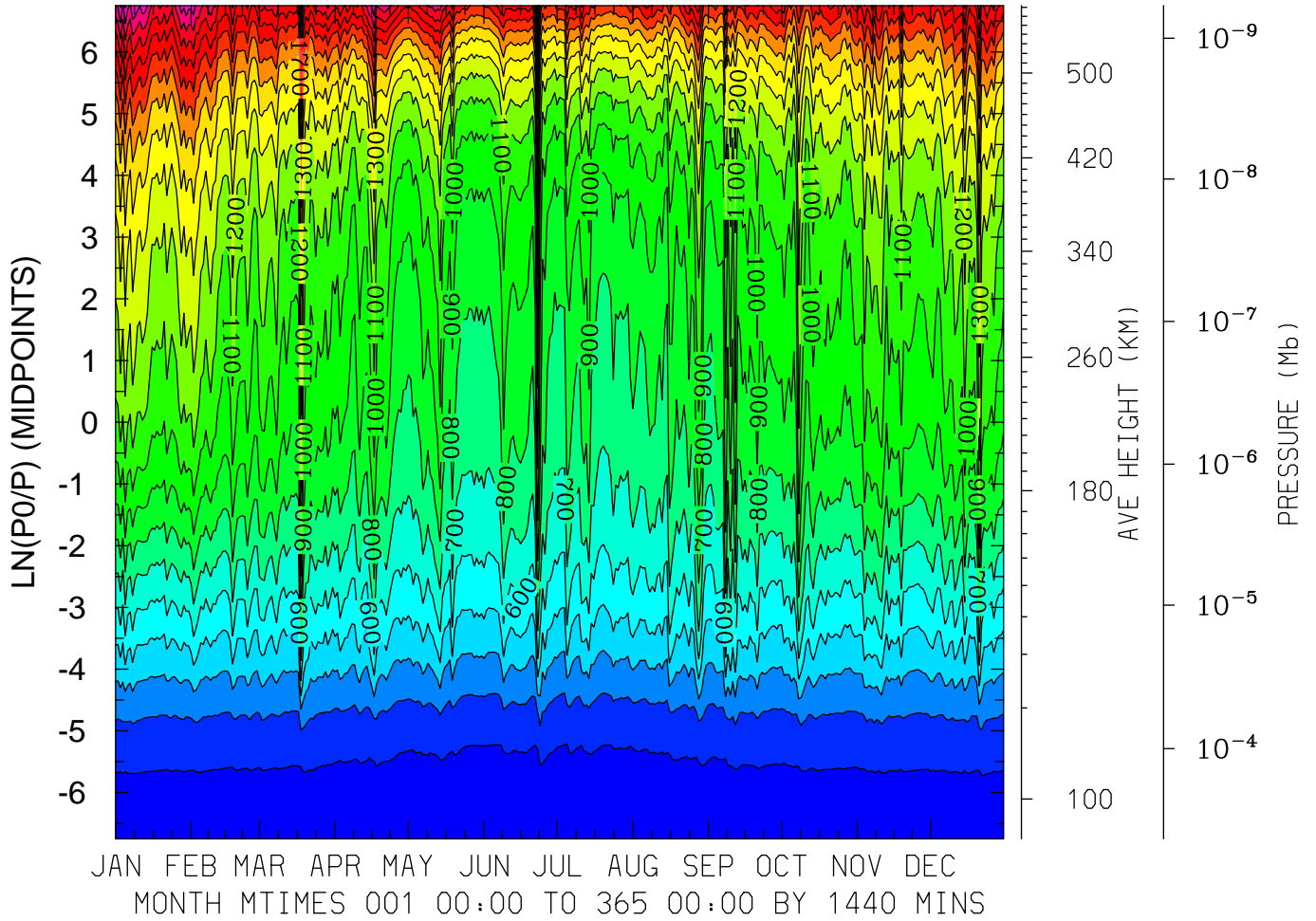
MIN,MAX= 1.5690E+02 1.9867E+03 INTERVAL= 1.0000E+02
FIRST: tiegcm2.0_res5.0_2015_prim_001.nc
LAST: tiegcm2.0_res5.0_2015_prim_019.nc

ION TEMPERATURE (DEG K)
LAT=-62.50 LOCAL TIME=12.00



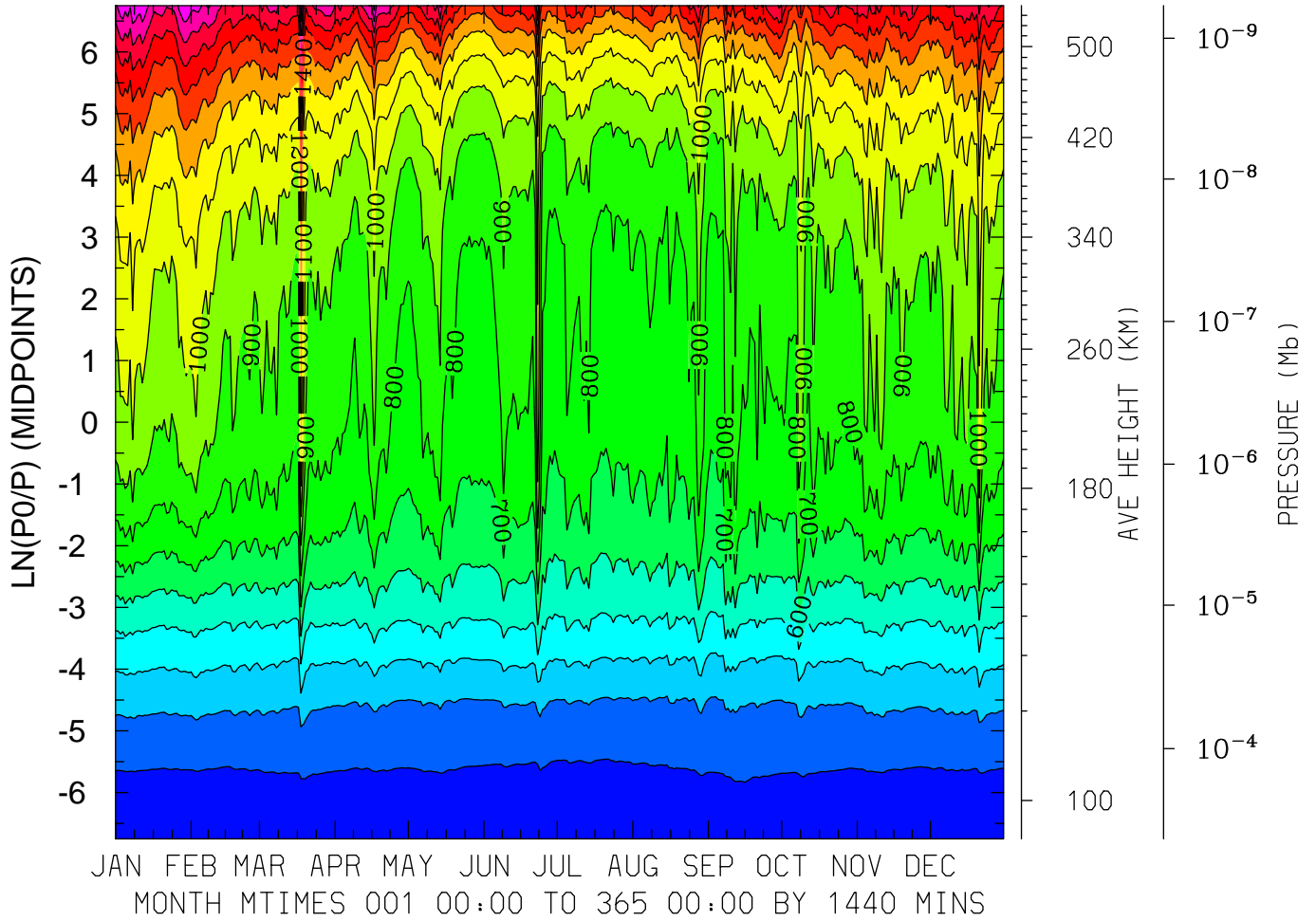
MIN,MAX= 1.5570E+02 2.6667E+03 INTERVAL= 2.0000E+02
FIRST: tiegcm2.0_res5.0_2015_prim_001.nc
LAST: tiegcm2.0_res5.0_2015_prim_019.nc

ION TEMPERATURE (DEG K)
LAT=-62.50 (ZONAL MEANS)



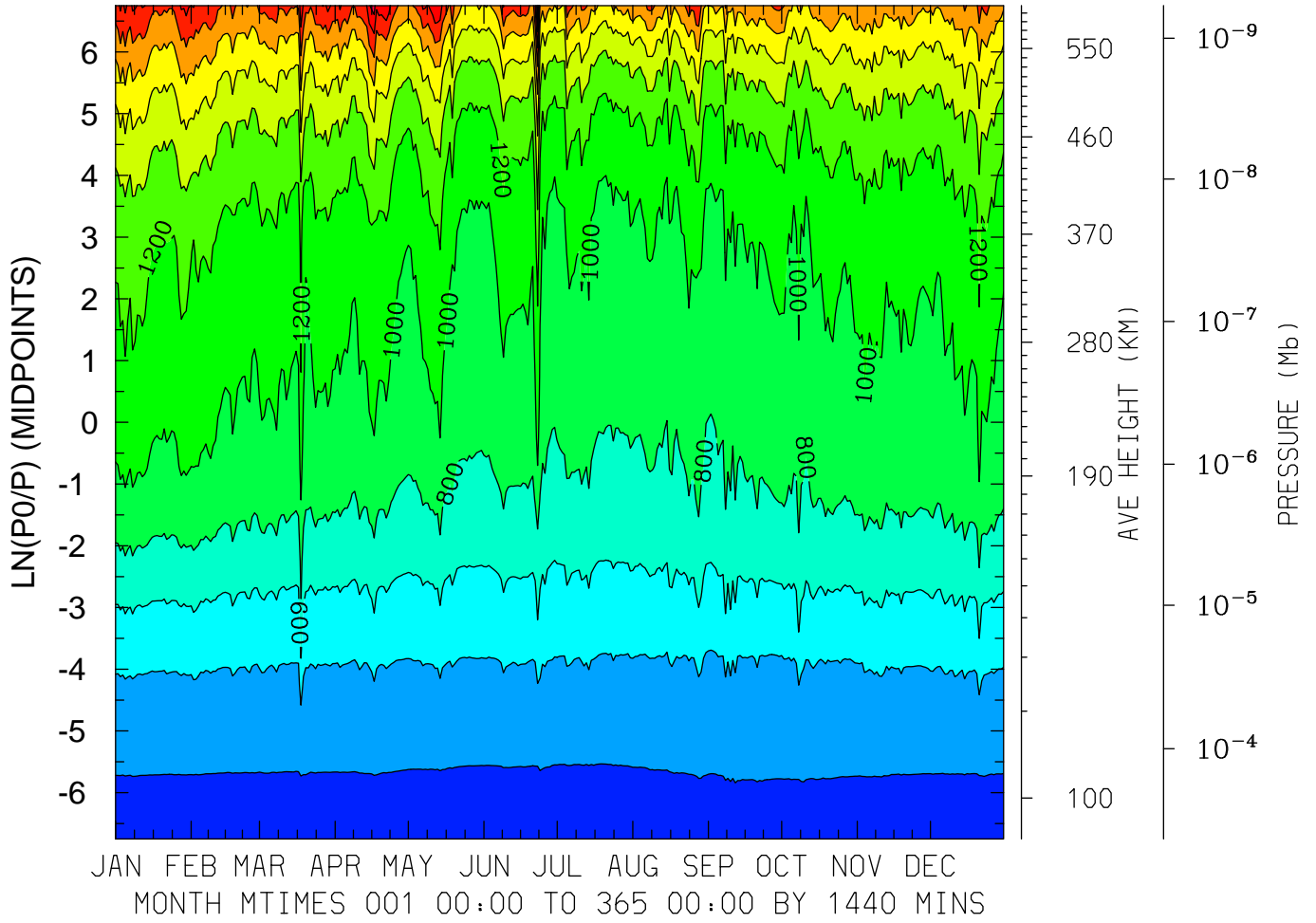
MIN,MAX= 1.5656E+02 2.2340E+03 INTERVAL= 1.0000E+02
FIRST: tiegcm2.0_res5.0_2015_prim_001.nc
LAST: tiegcm2.0_res5.0_2015_prim_019.nc

ION TEMPERATURE (DEG K)
LAT=-42.50 LOCAL TIME= 0.00



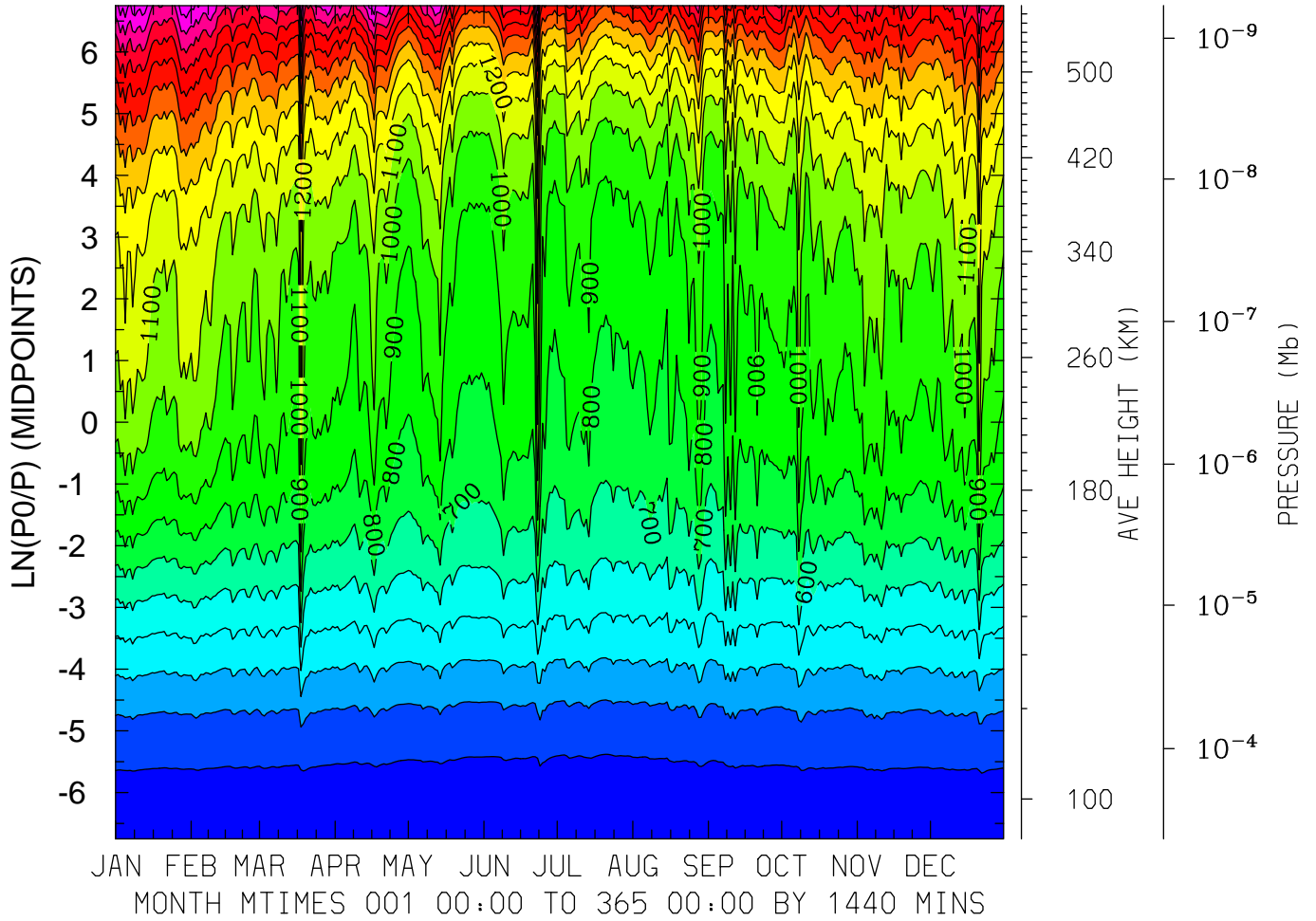
MIN,MAX= 1.6815E+02 1.8764E+03 INTERVAL= 1.0000E+02
FIRST: tiegcm2.0_res5.0_2015_prim_001.nc
LAST: tiegcm2.0_res5.0_2015_prim_019.nc

ION TEMPERATURE (DEG K)
LAT=-42.50 LOCAL TIME=12.00



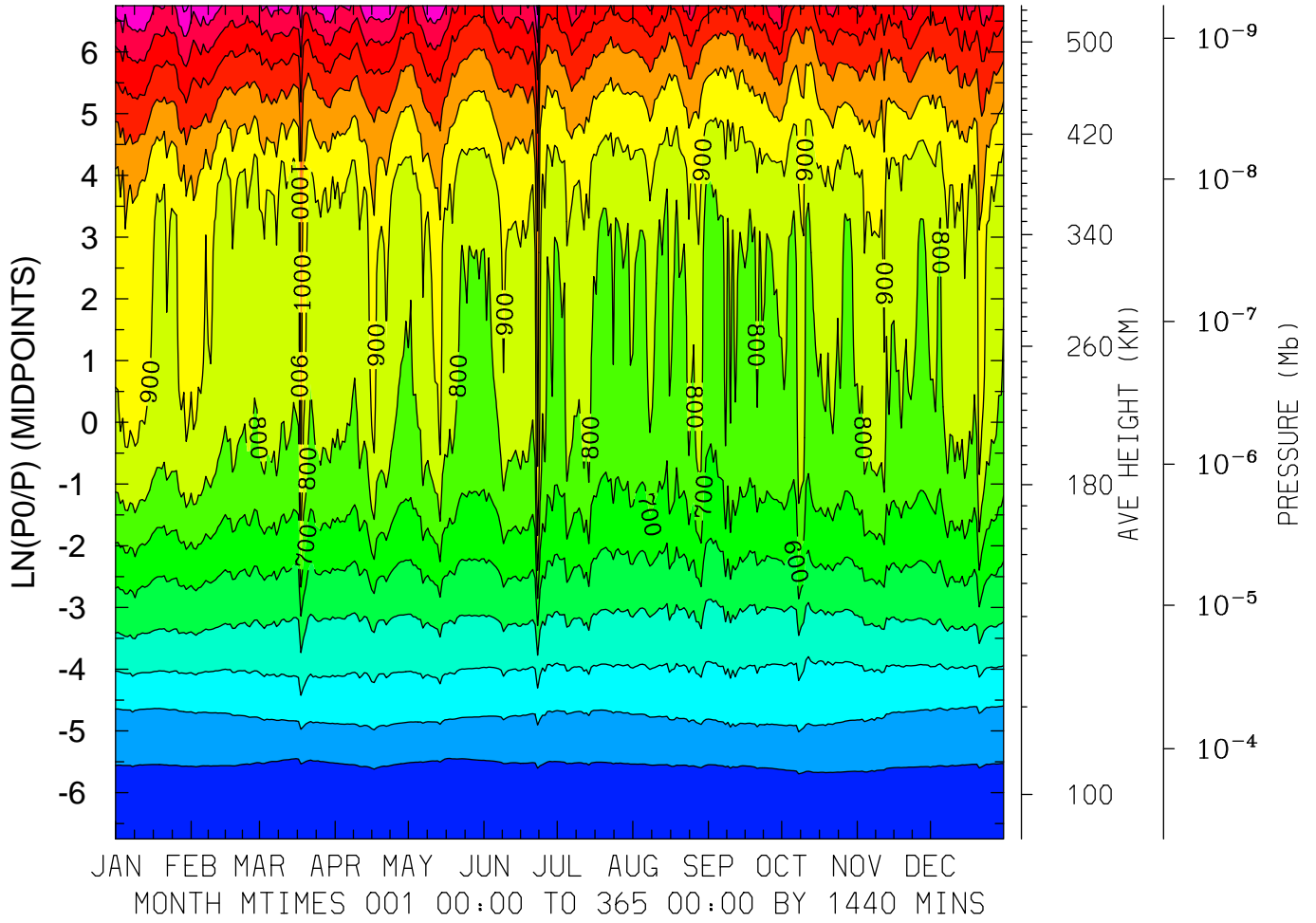
MIN,MAX= 1.6324E+02 2.8371E+03 INTERVAL= 2.0000E+02
FIRST: tiegcm2.0_res5.0_2015_prim_001.nc
LAST: tiegcm2.0_res5.0_2015_prim_019.nc

ION TEMPERATURE (DEG K)
LAT=-42.50 (ZONAL MEANS)



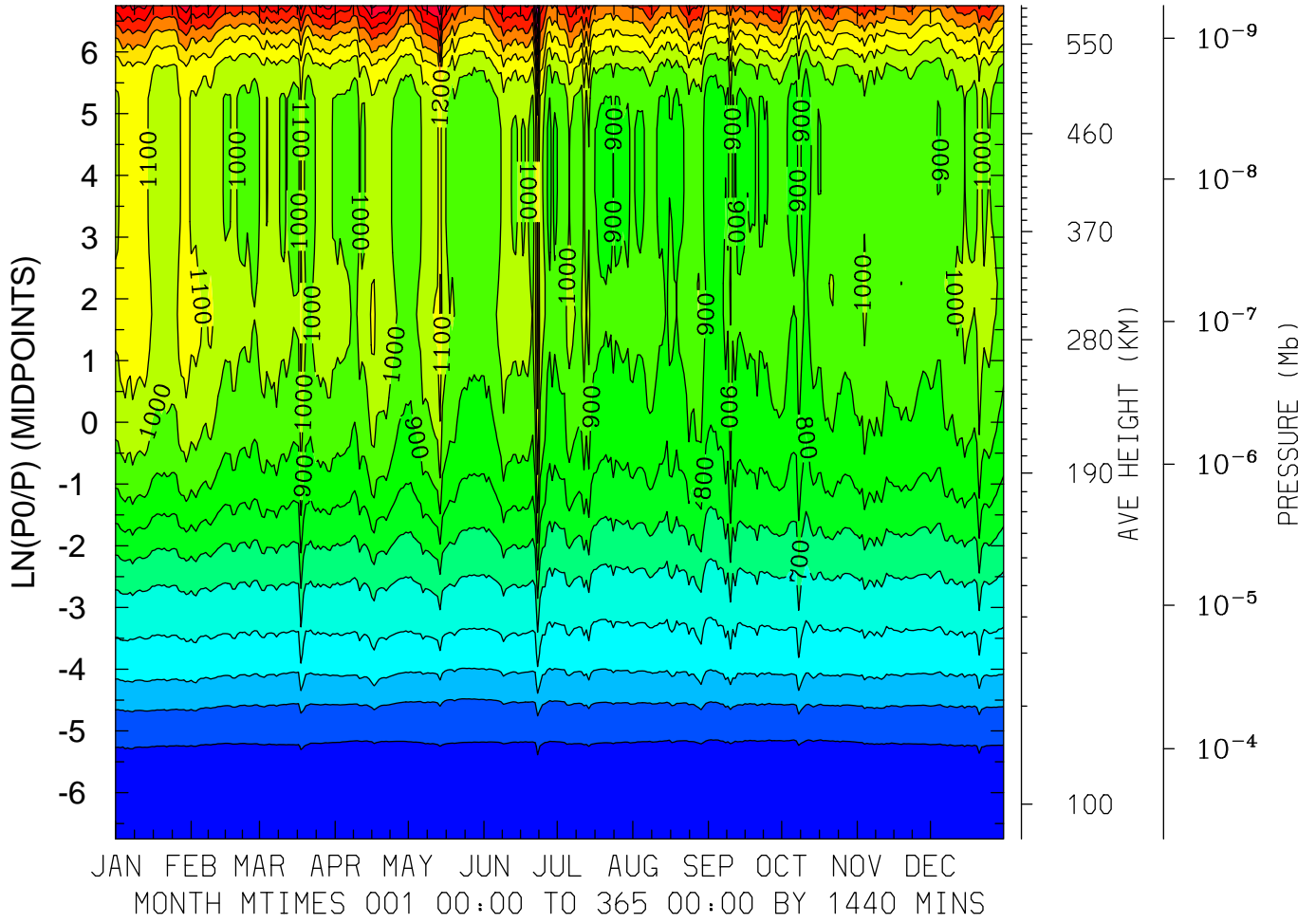
MIN,MAX= 1.6120E+02 2.0932E+03 INTERVAL= 1.0000E+02
FIRST: tiegcm2.0_res5.0_2015_prim_001.nc
LAST: tiegcm2.0_res5.0_2015_prim_019.nc

ION TEMPERATURE (DEG K)
LAT= -2.50 LOCAL TIME= 0.00



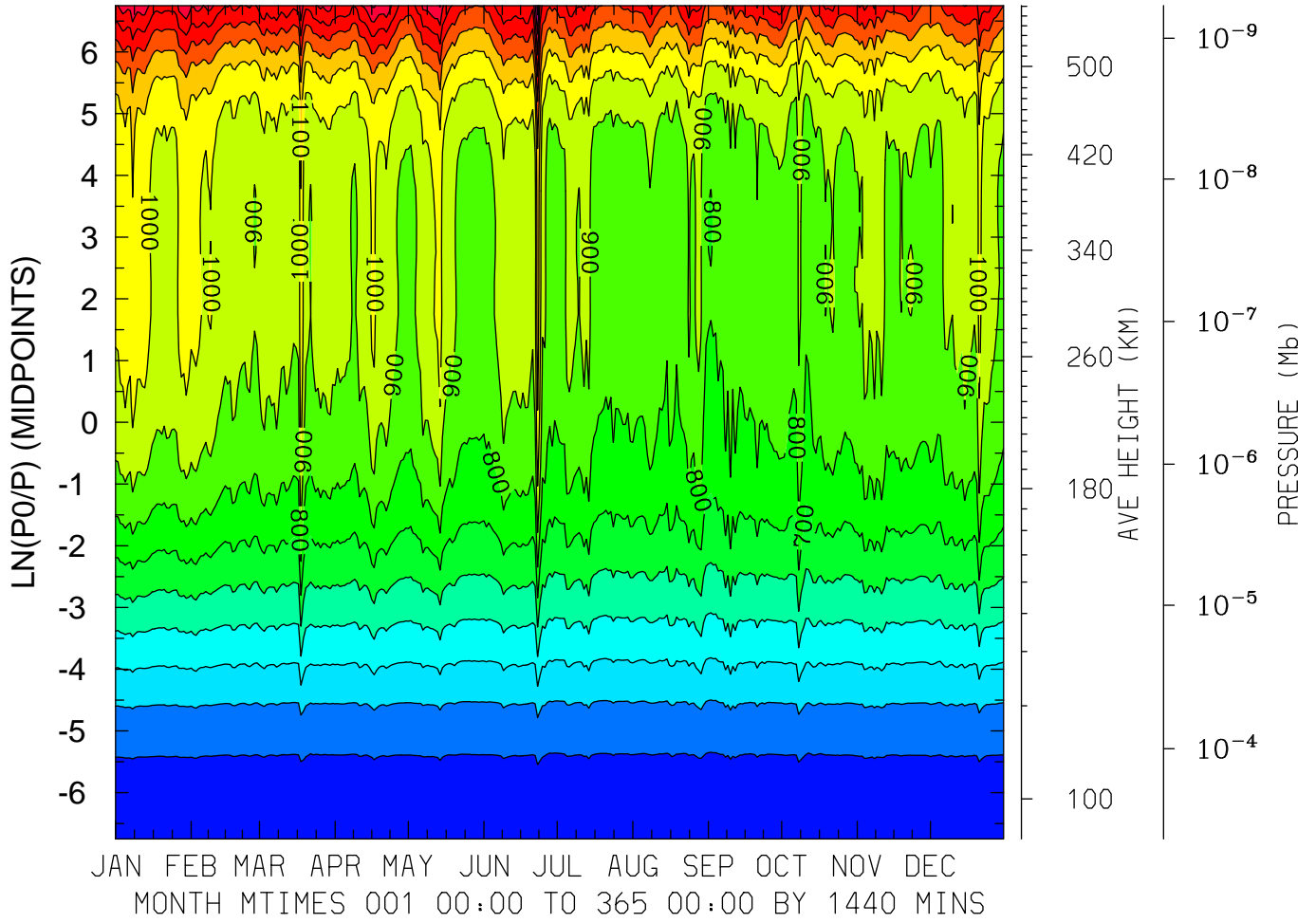
MIN,MAX= 1.4739E+02 1.5338E+03 INTERVAL= 1.0000E+02
FIRST: tiegcm2.0_res5.0_2015_prim_001.nc
LAST: tiegcm2.0_res5.0_2015_prim_019.nc

ION TEMPERATURE (DEG K)
LAT= -2.50 LOCAL TIME=12.00



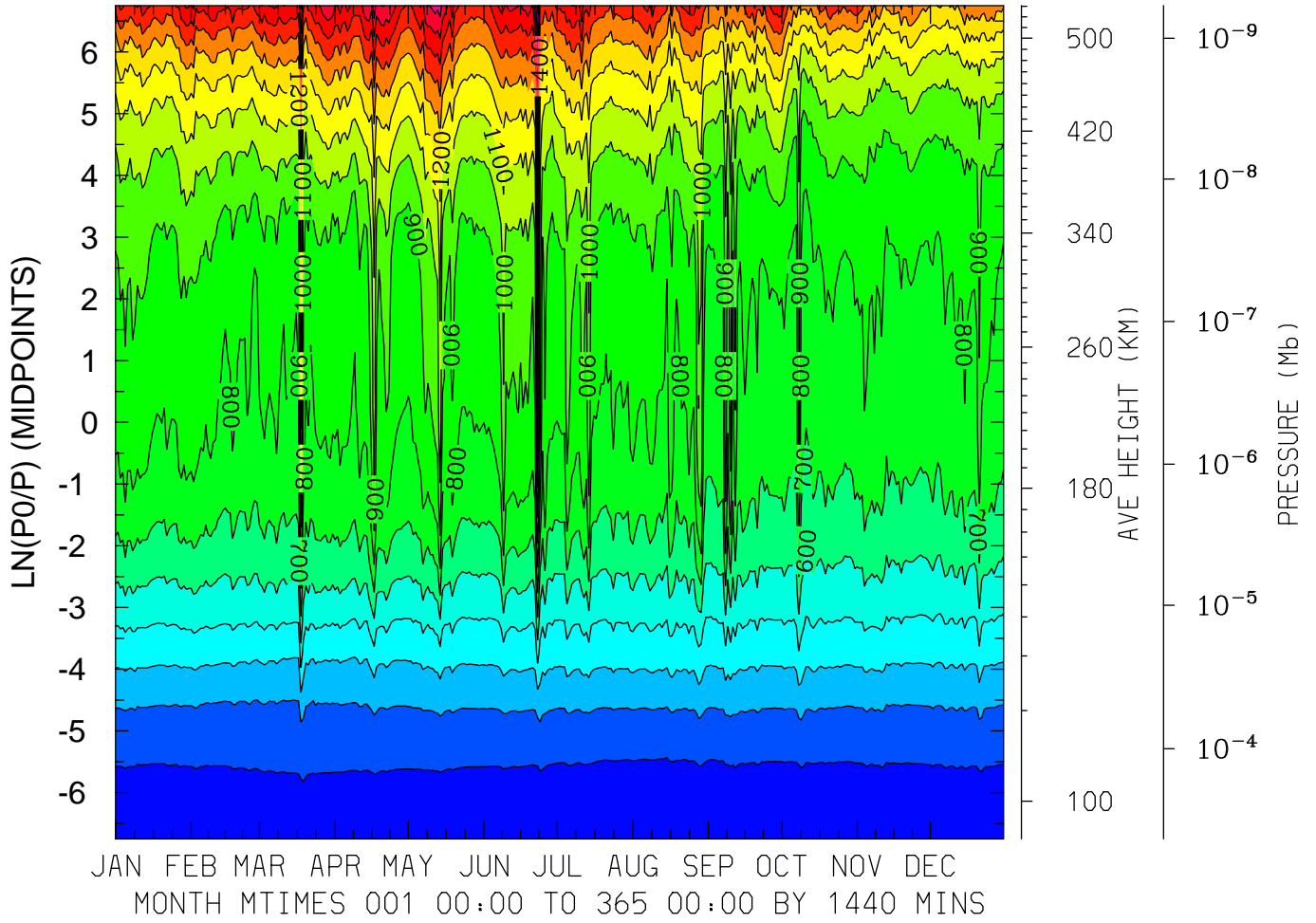
MIN,MAX= 1.5858E+02 1.9156E+03 INTERVAL= 1.0000E+02
FIRST: tiegcm2.0_res5.0_2015_prim_001.nc
LAST: tiegcm2.0_res5.0_2015_prim_019.nc

ION TEMPERATURE (DEG K)
LAT= -2.50 (ZONAL MEANS)



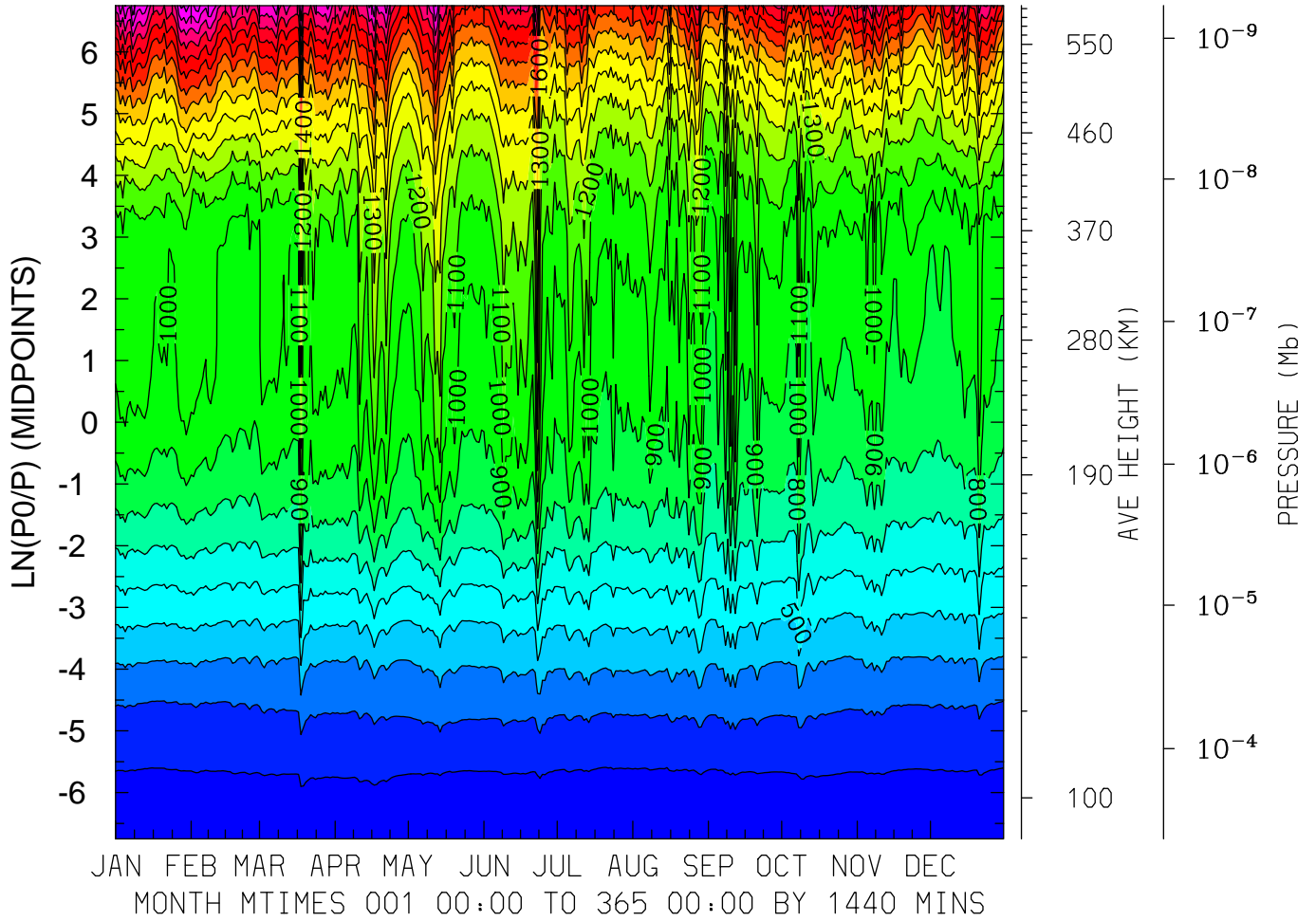
MIN,MAX= 1.6123E+02 1.7490E+03 INTERVAL= 1.0000E+02
FIRST: tiegcm2.0_res5.0_2015_prim_001.nc
LAST: tiegcm2.0_res5.0_2015_prim_019.nc

ION TEMPERATURE (DEG K)
LAT= 37.50 LOCAL TIME= 0.00



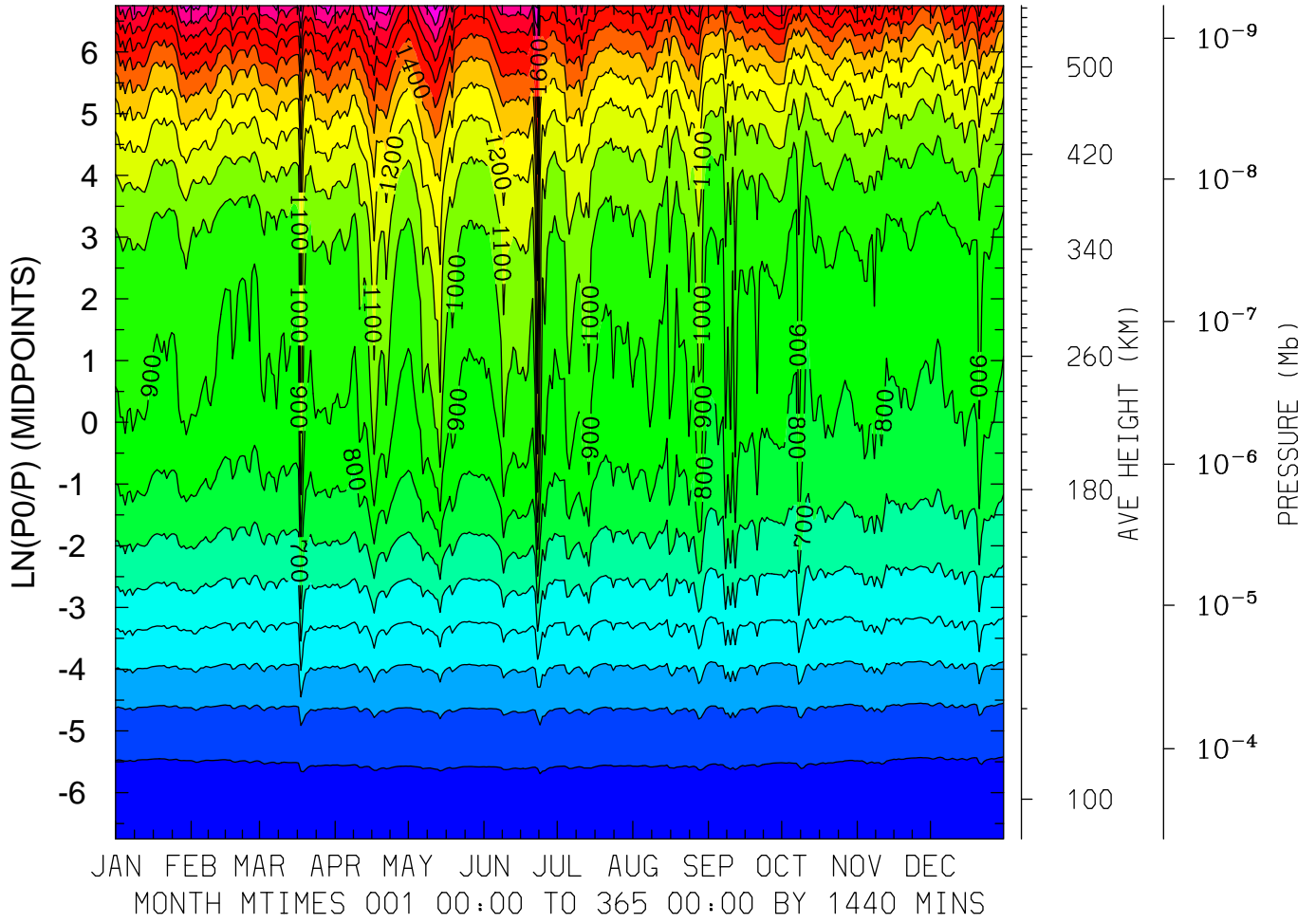
MIN,MAX= 1.6763E+02 1.9309E+03 INTERVAL= 1.0000E+02
FIRST: tiegcm2.0_res5.0_2015_prim_001.nc
LAST: tiegcm2.0_res5.0_2015_prim_019.nc

ION TEMPERATURE (DEG K)
LAT= 37.50 LOCAL TIME=12.00



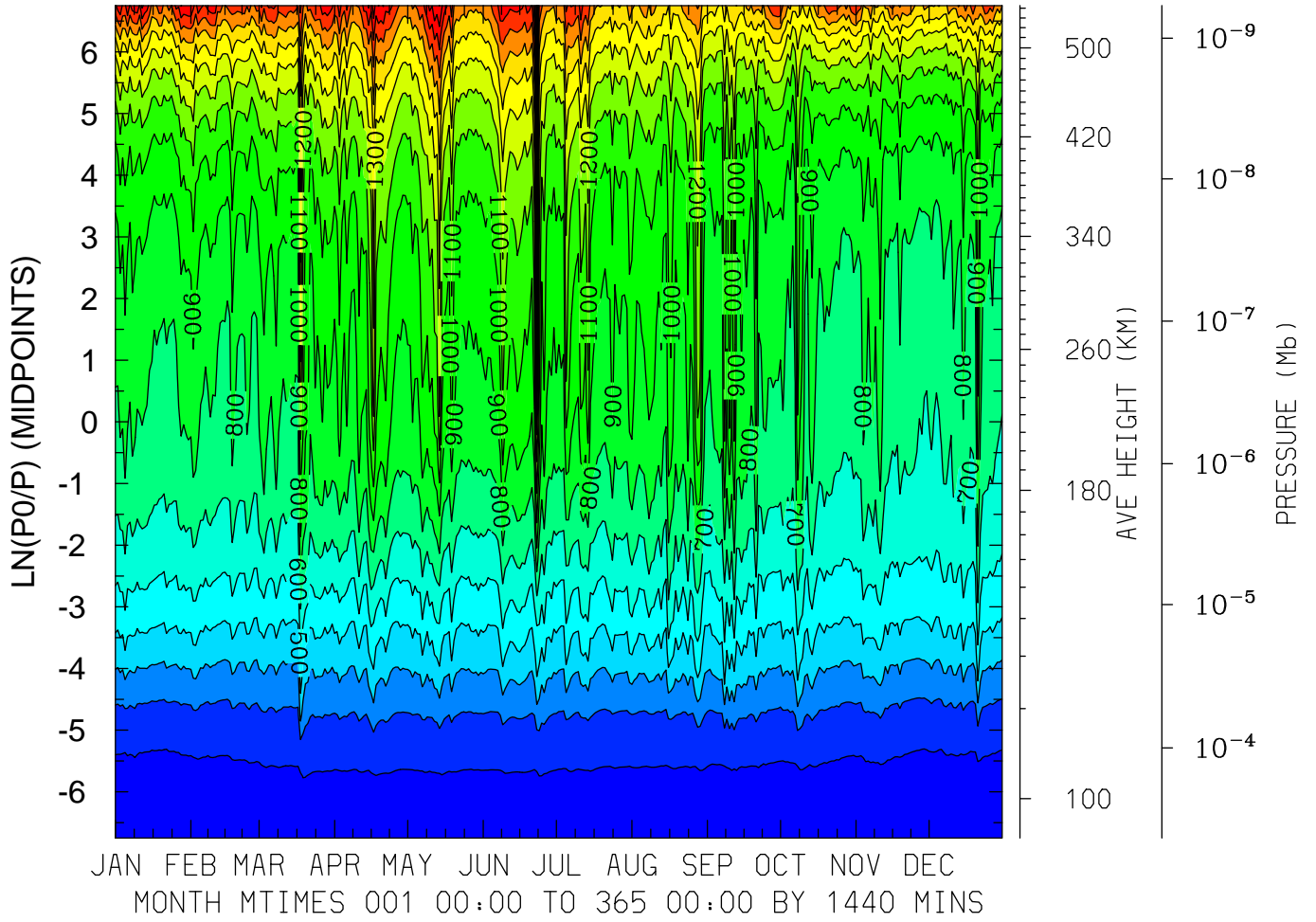
MIN,MAX= 1.6216E+02 2.3916E+03 INTERVAL= 1.0000E+02
FIRST: tiegcm2.0_res5.0_2015_prim_001.nc
LAST: tiegcm2.0_res5.0_2015_prim_019.nc

ION TEMPERATURE (DEG K)
LAT= 37.50 (ZONAL MEANS)



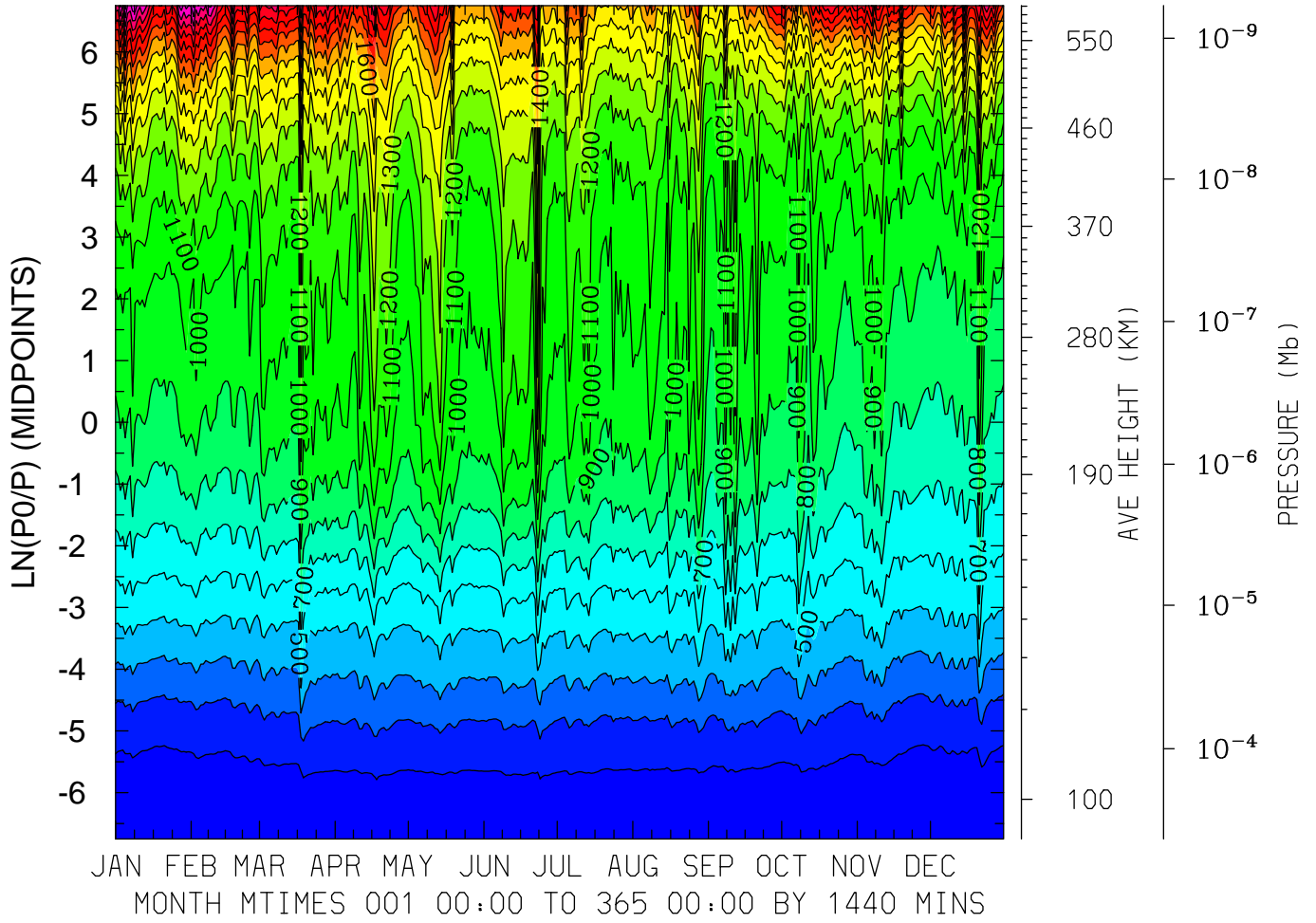
MIN,MAX= 1.6163E+02 2.0250E+03 INTERVAL= 1.0000E+02
FIRST: tiegcm2.0_res5.0_2015_prim_001.nc
LAST: tiegcm2.0_res5.0_2015_prim_019.nc

ION TEMPERATURE (DEG K)
LAT= 57.50 LOCAL TIME= 0.00



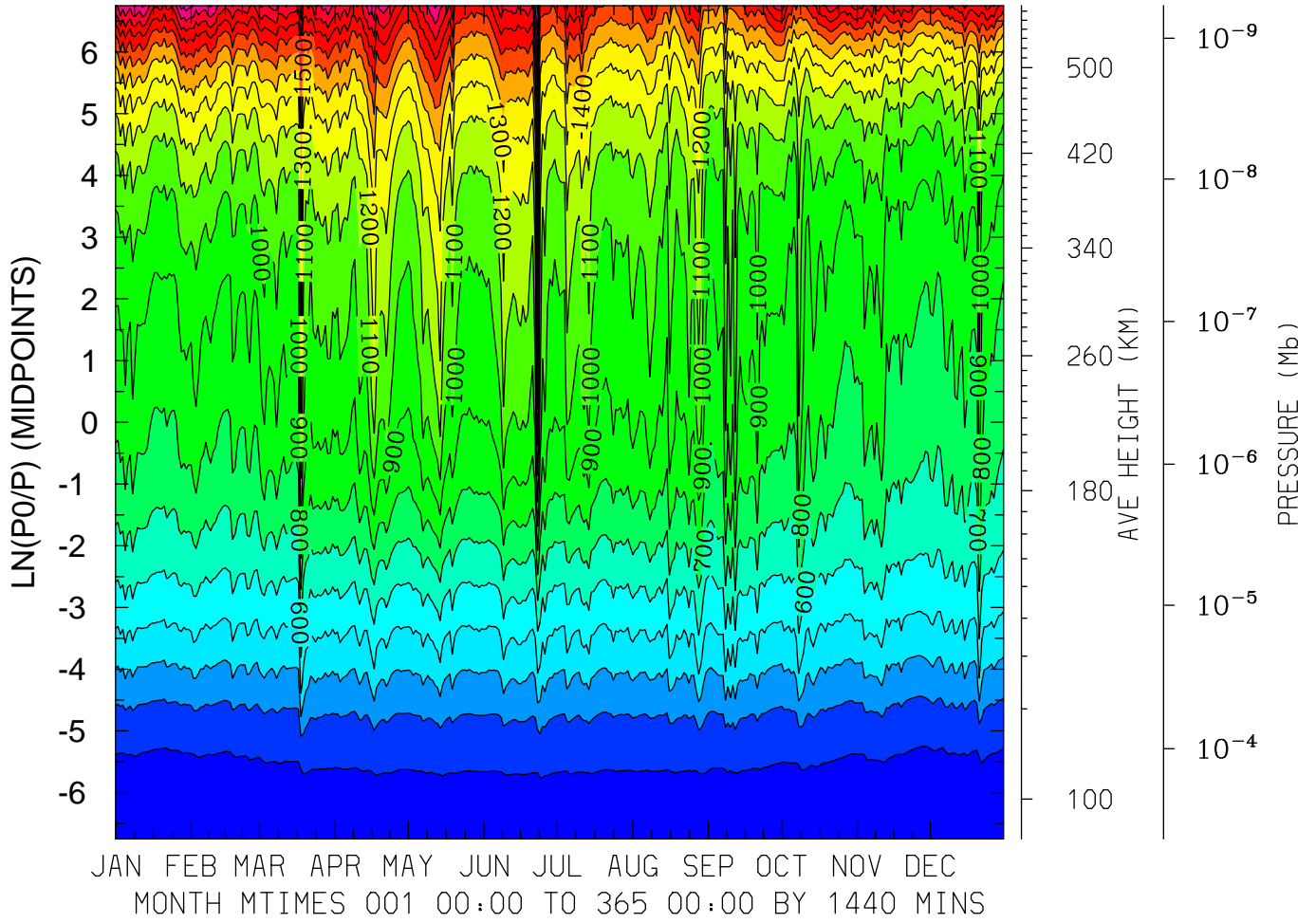
MIN,MAX= 1.5949E+02 2.2028E+03 INTERVAL= 1.0000E+02
FIRST: tiegcm2.0_res5.0_2015_prim_001.nc
LAST: tiegcm2.0_res5.0_2015_prim_019.nc

ION TEMPERATURE (DEG K)
LAT= 57.50 LOCAL TIME=12.00



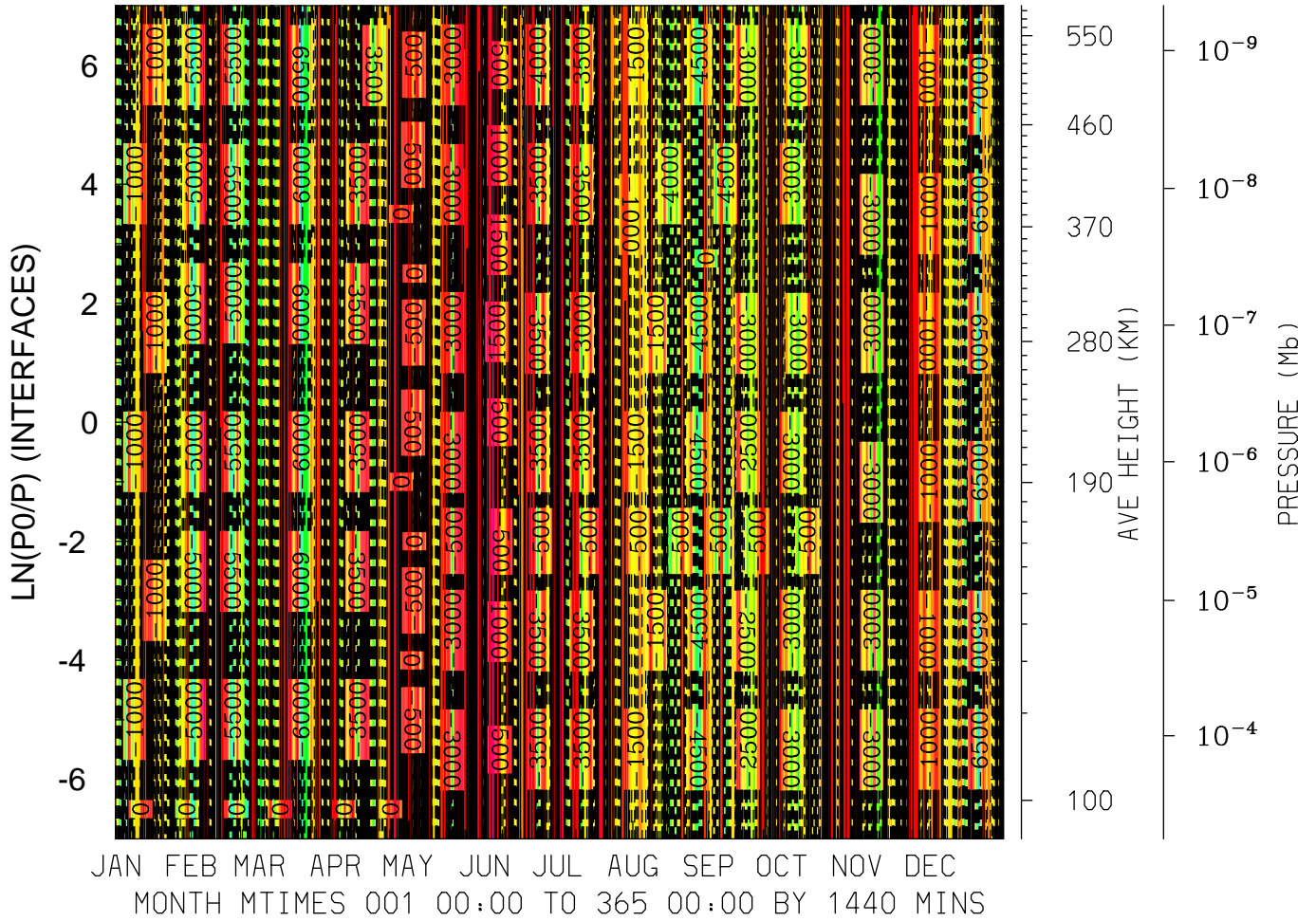
MIN,MAX= 1.5715E+02 2.4439E+03 INTERVAL= 1.0000E+02
FIRST: tiegcm2.0_res5.0_2015_prim_001.nc
LAST: tiegcm2.0_res5.0_2015_prim_019.nc

ION TEMPERATURE (DEG K)
LAT= 57.50 (ZONAL MEANS)



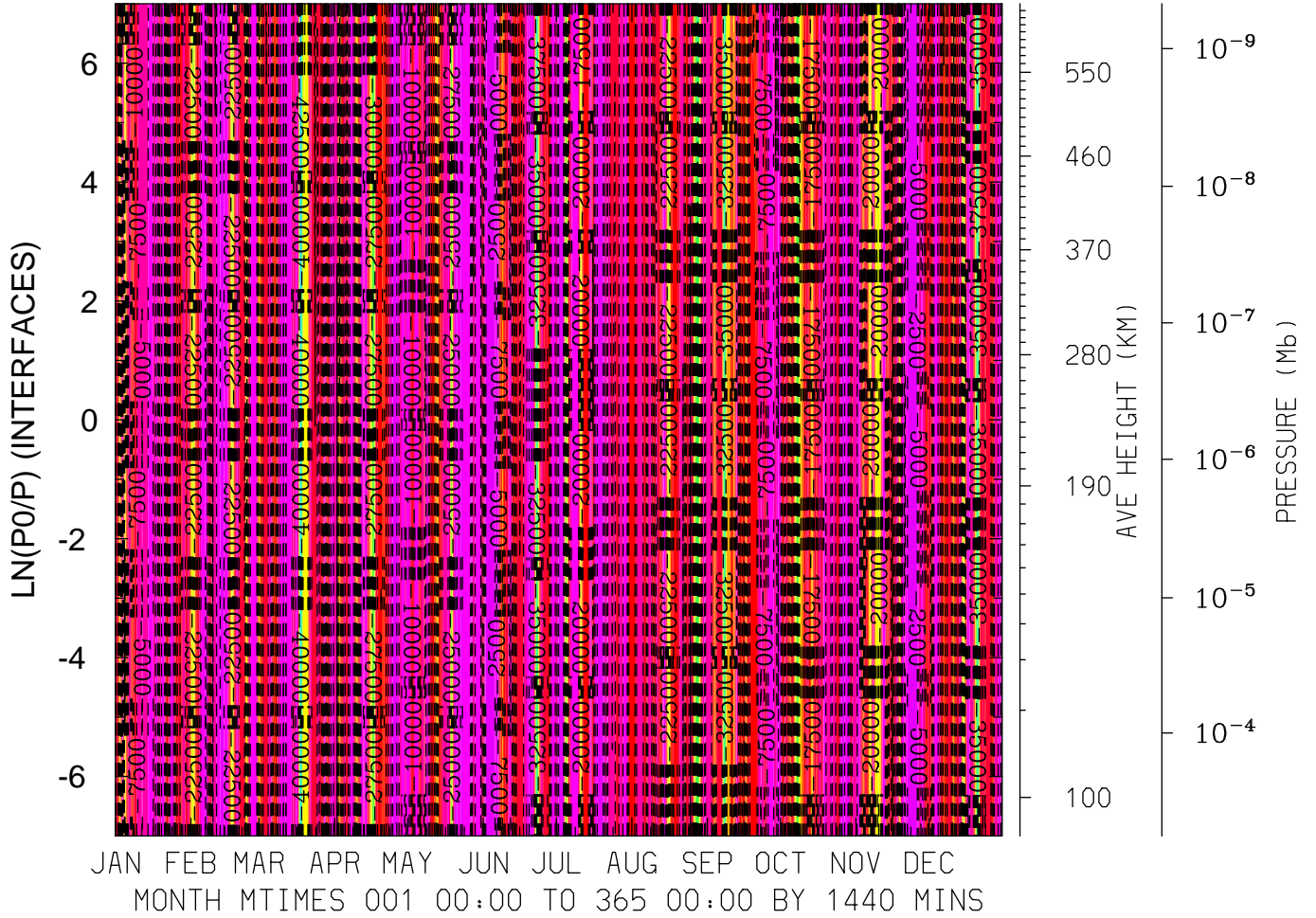
MIN,MAX= 1.5703E+02 2.1344E+03 INTERVAL= 1.0000E+02
FIRST: tiegcm2.0_res5.0_2015_prim_001.nc
LAST: tiegcm2.0_res5.0_2015_prim_019.nc

ELECTRIC POTENTIAL (VOLTS)
 LAT=-62.50 LOCAL TIME= 0.00



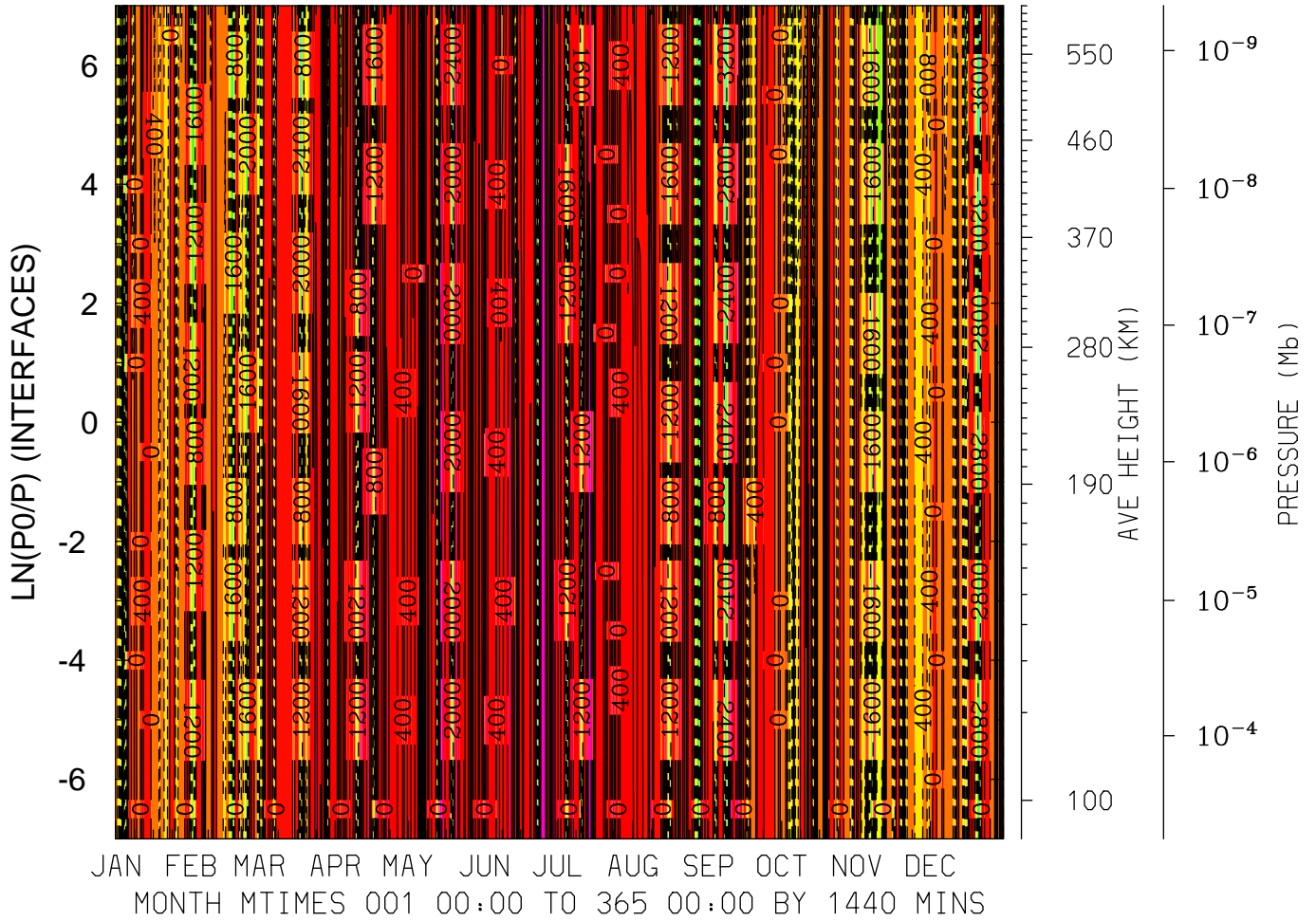
MIN,MAX= -7.2663E+03 3.2271E+03 INTERVAL= 5.0000E+02
 FIRST: tiegcm2.0_res5.0_2015_prim_001.nc
 LAST: tiegcm2.0_res5.0_2015_prim_019.nc

ELECTRIC POTENTIAL (VOLTS)
 LAT=-62.50 LOCAL TIME=12.00



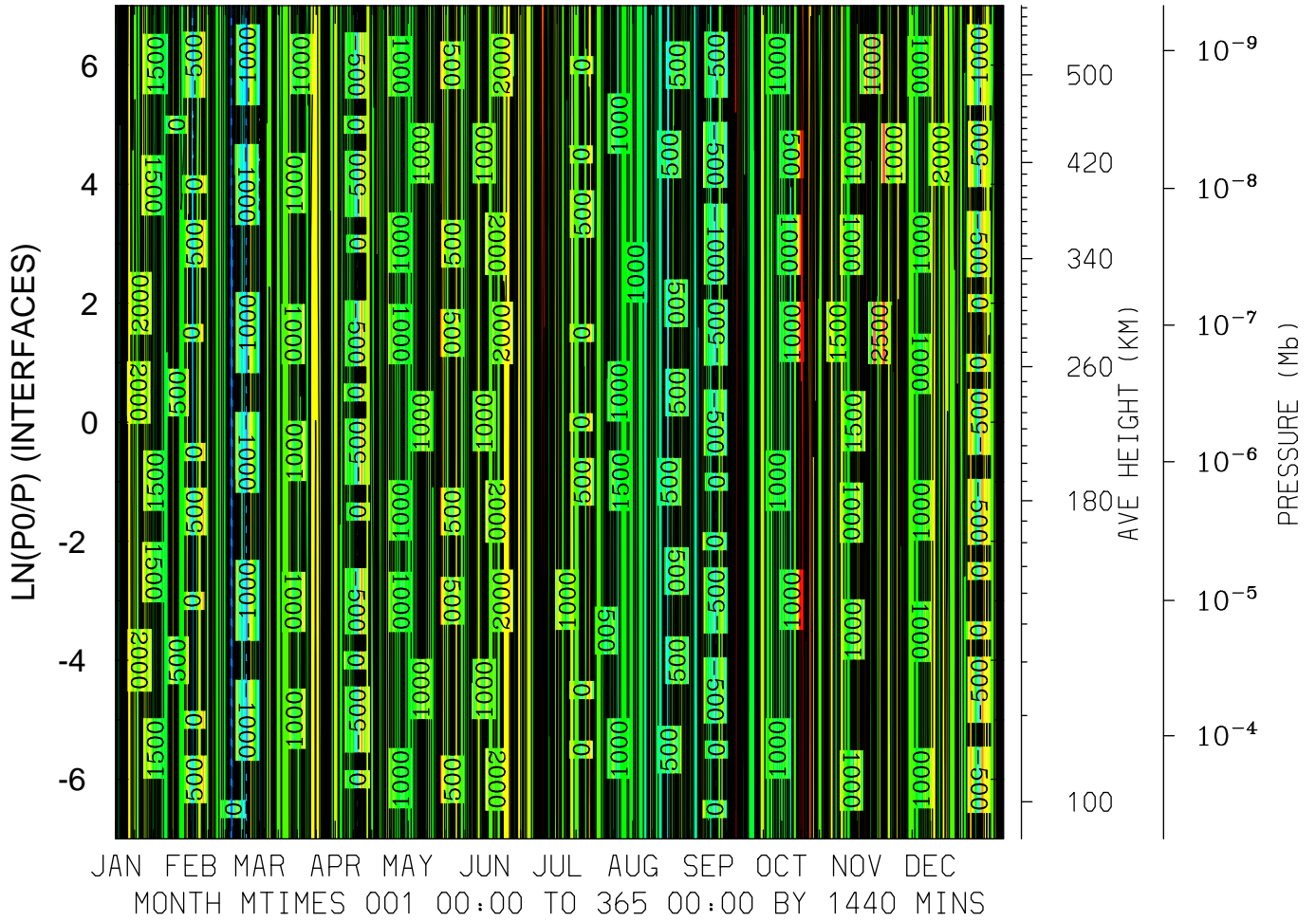
MIN,MAX= -4.4391E+04 -1.4287E+03 INTERVAL= 2.5000E+03
 FIRST: tiegcm2.0_res5.0_2015_prim_001.nc
 LAST: tiegcm2.0_res5.0_2015_prim_019.nc

ELECTRIC POTENTIAL (VOLTS)
 LAT=-62.50 (ZONAL MEANS)



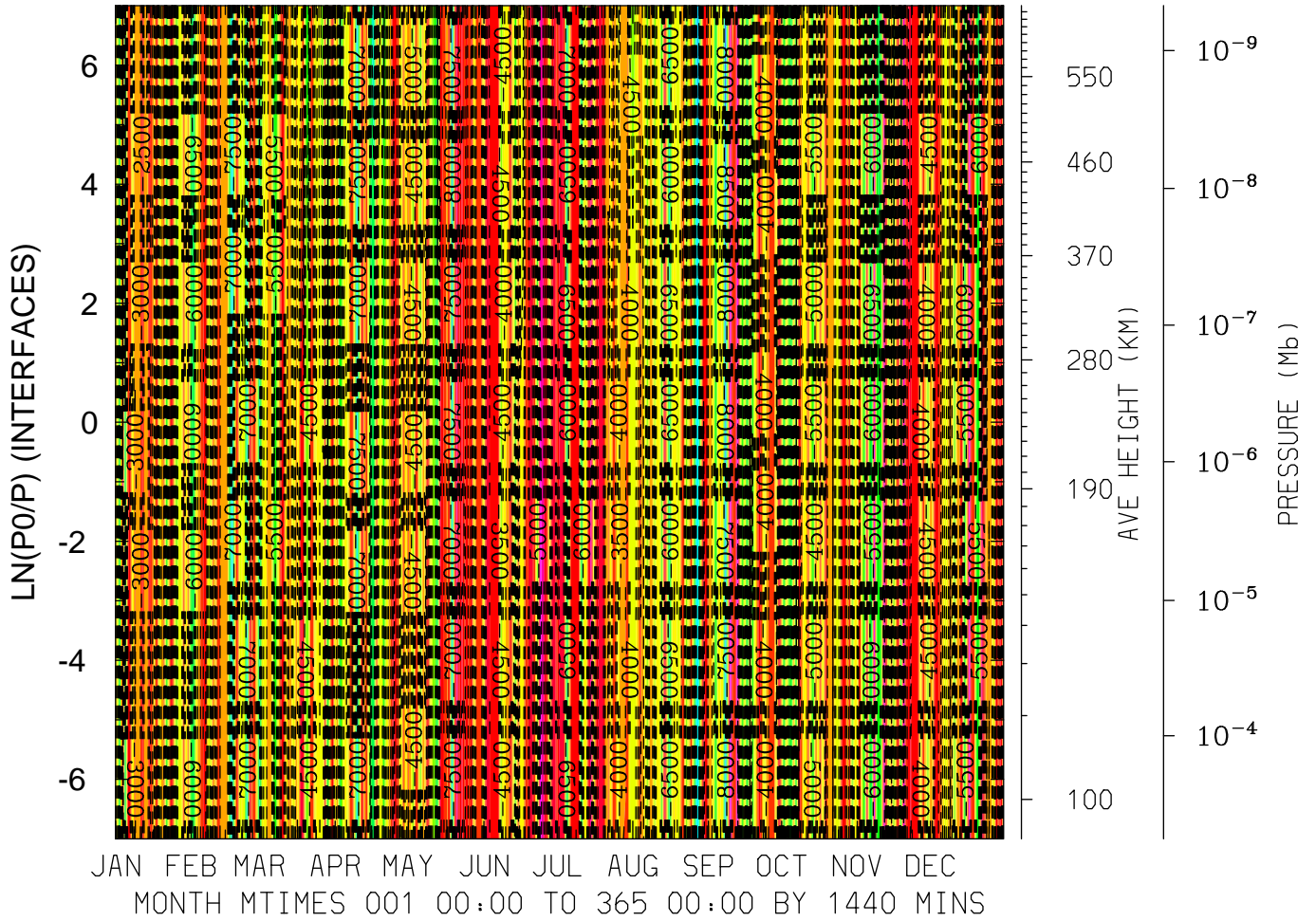
MIN,MAX= -4.0690E+03 1.6454E+03 INTERVAL= 4.0000E+02
 FIRST: tiegcm2.0_res5.0_2015_prim_001.nc
 LAST: tiegcm2.0_res5.0_2015_prim_019.nc

ELECTRIC POTENTIAL (VOLTS)
 LAT=-42.50 LOCAL TIME= 0.00



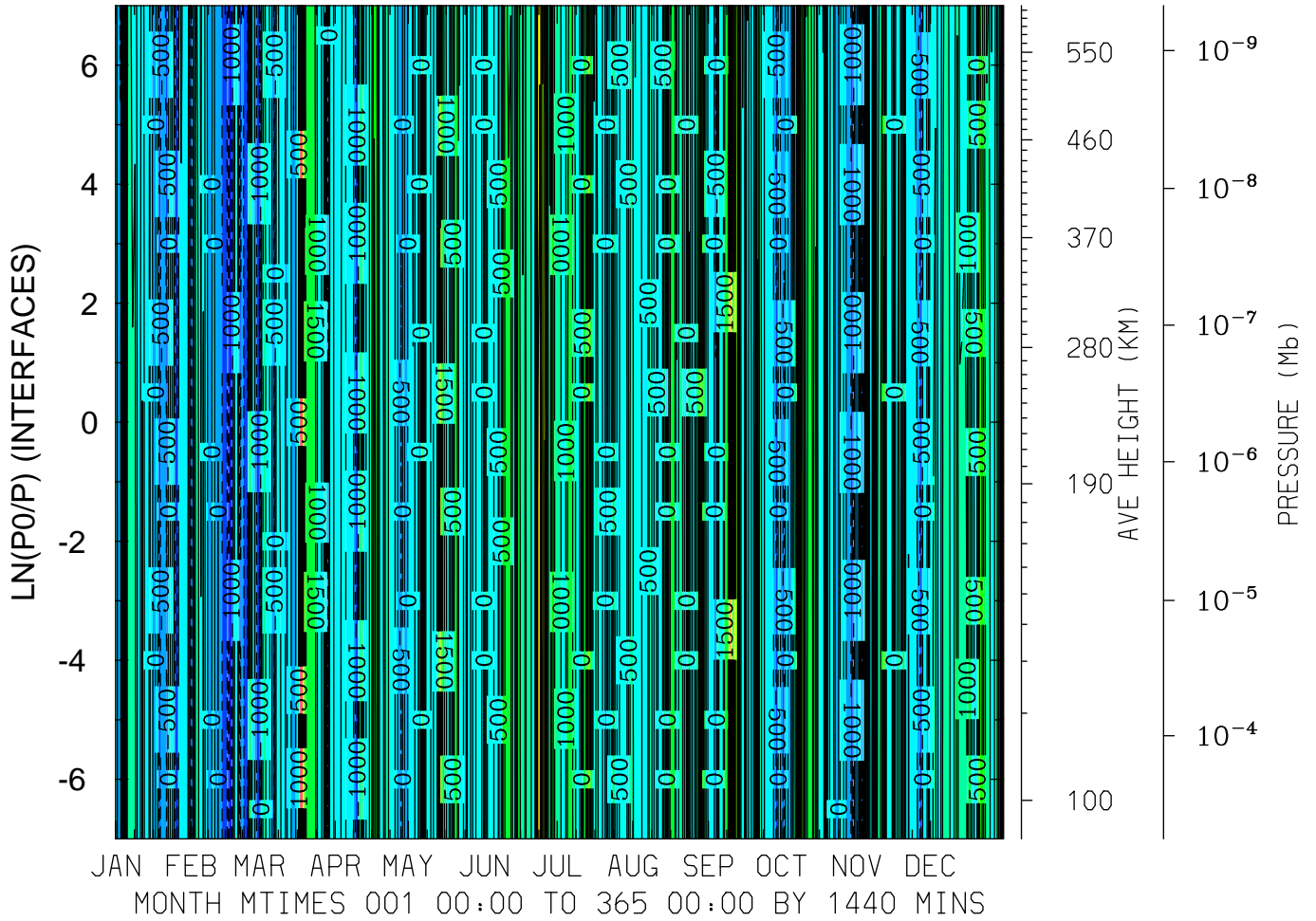
MIN,MAX= -1.4000E+03 6.6709E+03 INTERVAL= 5.0000E+02
 FIRST: tiegcm2.0_res5.0_2015_prim_001.nc
 LAST: tiegcm2.0_res5.0_2015_prim_019.nc

ELECTRIC POTENTIAL (VOLTS)
 LAT=-42.50 LOCAL TIME=12.00



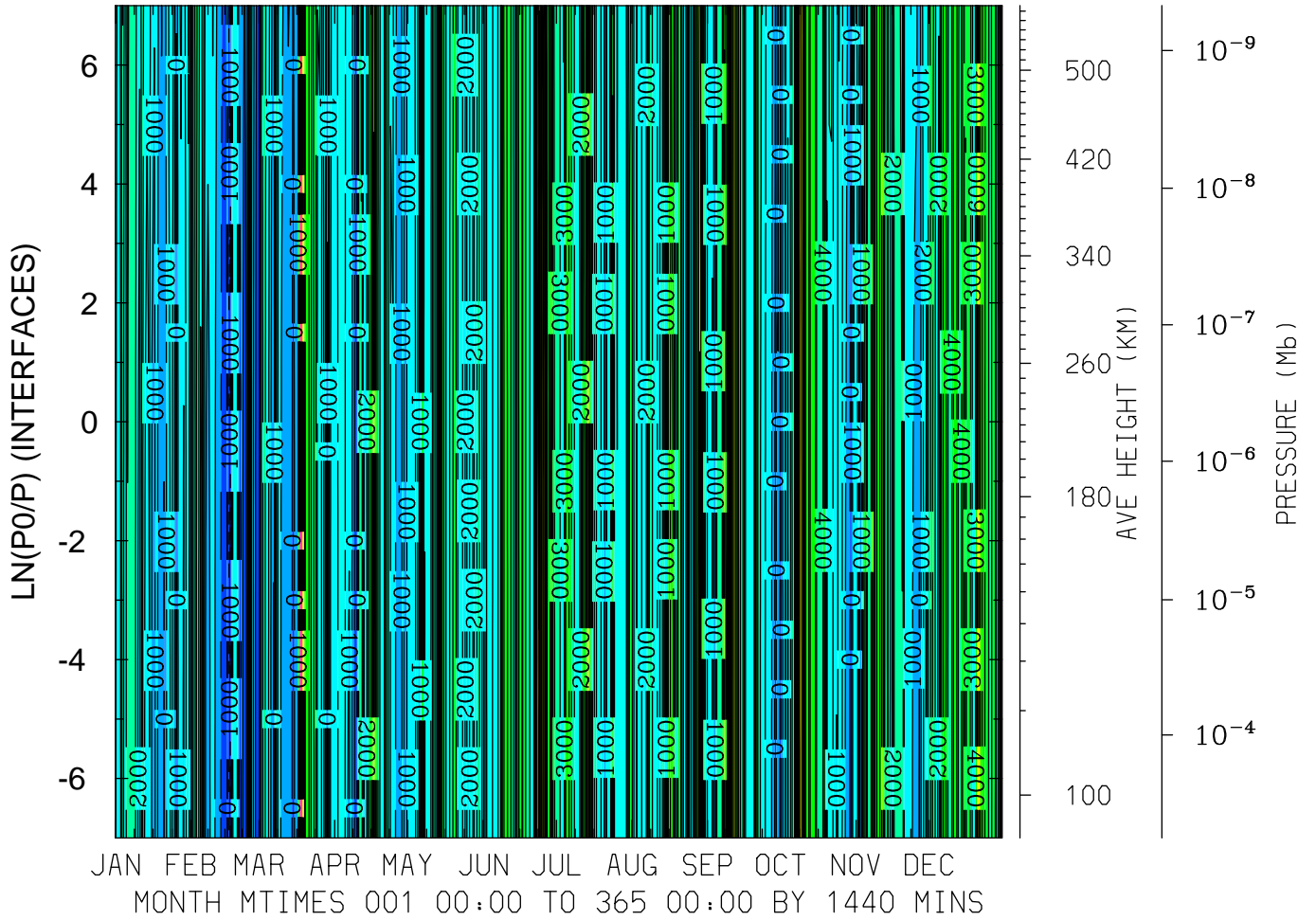
MIN,MAX= -8.8937E+03 -3.4384E+02 INTERVAL= 5.0000E+02
 FIRST: tiegcm2.0_res5.0_2015_prim_001.nc
 LAST: tiegcm2.0_res5.0_2015_prim_019.nc

ELECTRIC POTENTIAL (VOLTS)
 LAT=-42.50 (ZONAL MEANS)



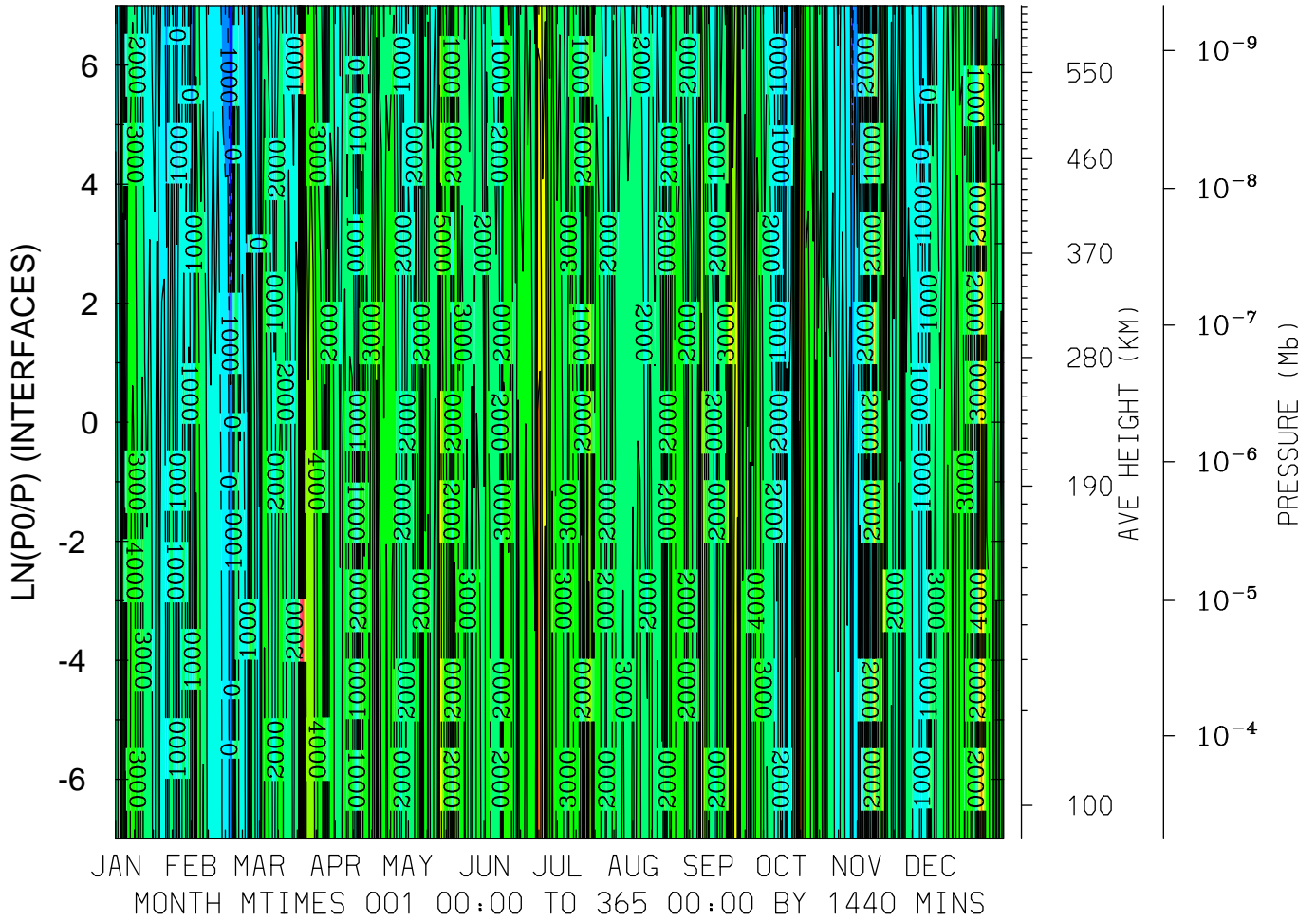
MIN,MAX= -1.4993E+03 8.1976E+03 INTERVAL= 5.0000E+02
 FIRST: tiegcm2.0_res5.0_2015_prim_001.nc
 LAST: tiegcm2.0_res5.0_2015_prim_019.nc

ELECTRIC POTENTIAL (VOLTS)
 LAT= -2.50 LOCAL TIME= 0.00



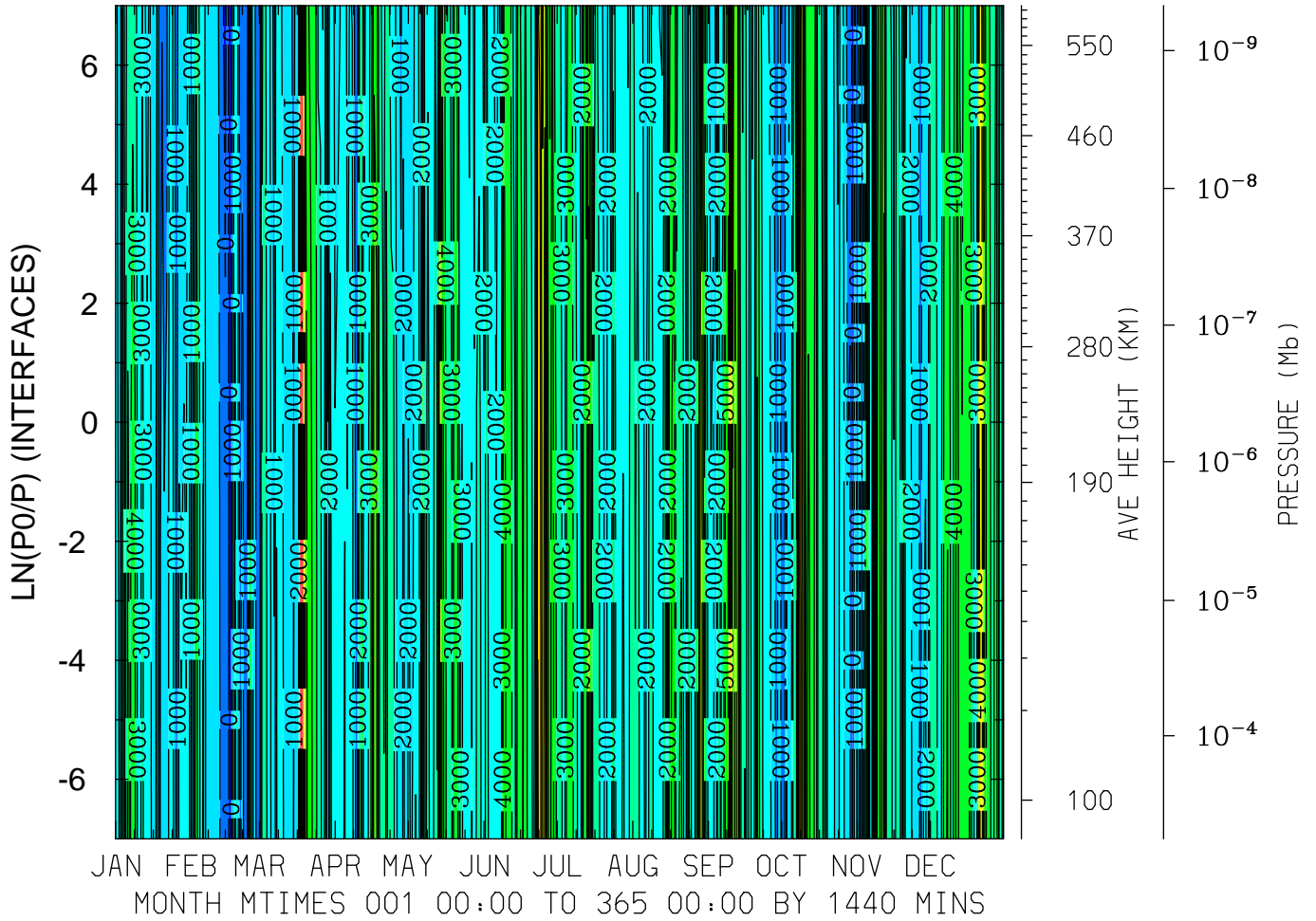
MIN,MAX= -1.5055E+03 1.7185E+04 INTERVAL= 1.0000E+03
 FIRST: tiegcm2.0_res5.0_2015_prim_001.nc
 LAST: tiegcm2.0_res5.0_2015_prim_019.nc

ELECTRIC POTENTIAL (VOLTS)
 LAT= -2.50 LOCAL TIME=12.00



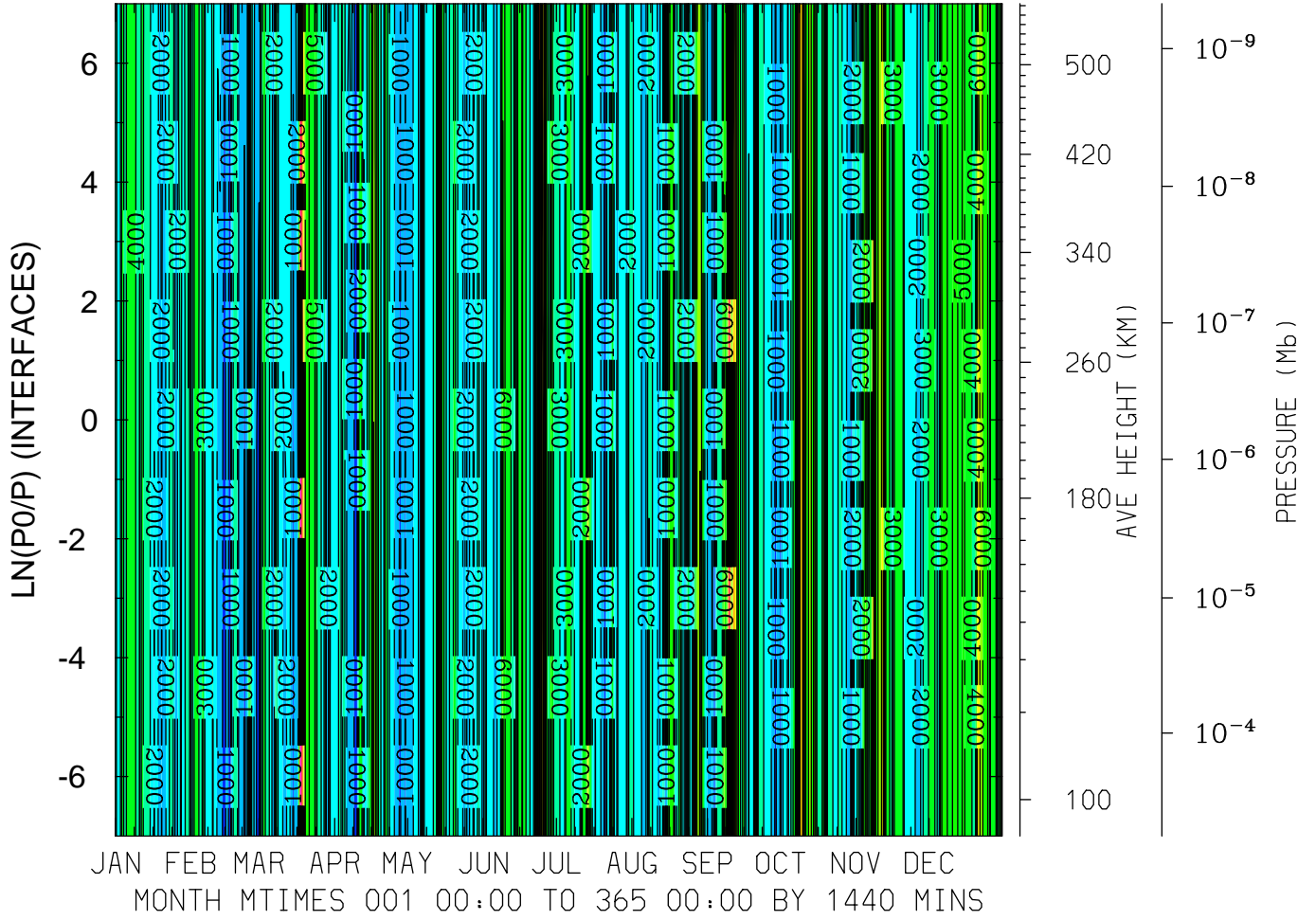
MIN,MAX= -1.8819E+03 1.3540E+04 INTERVAL= 1.0000E+03
 FIRST: tiegcm2.0_res5.0_2015_prim_001.nc
 LAST: tiegcm2.0_res5.0_2015_prim_019.nc

ELECTRIC POTENTIAL (VOLTS)
LAT= -2.50 (ZONAL MEANS)



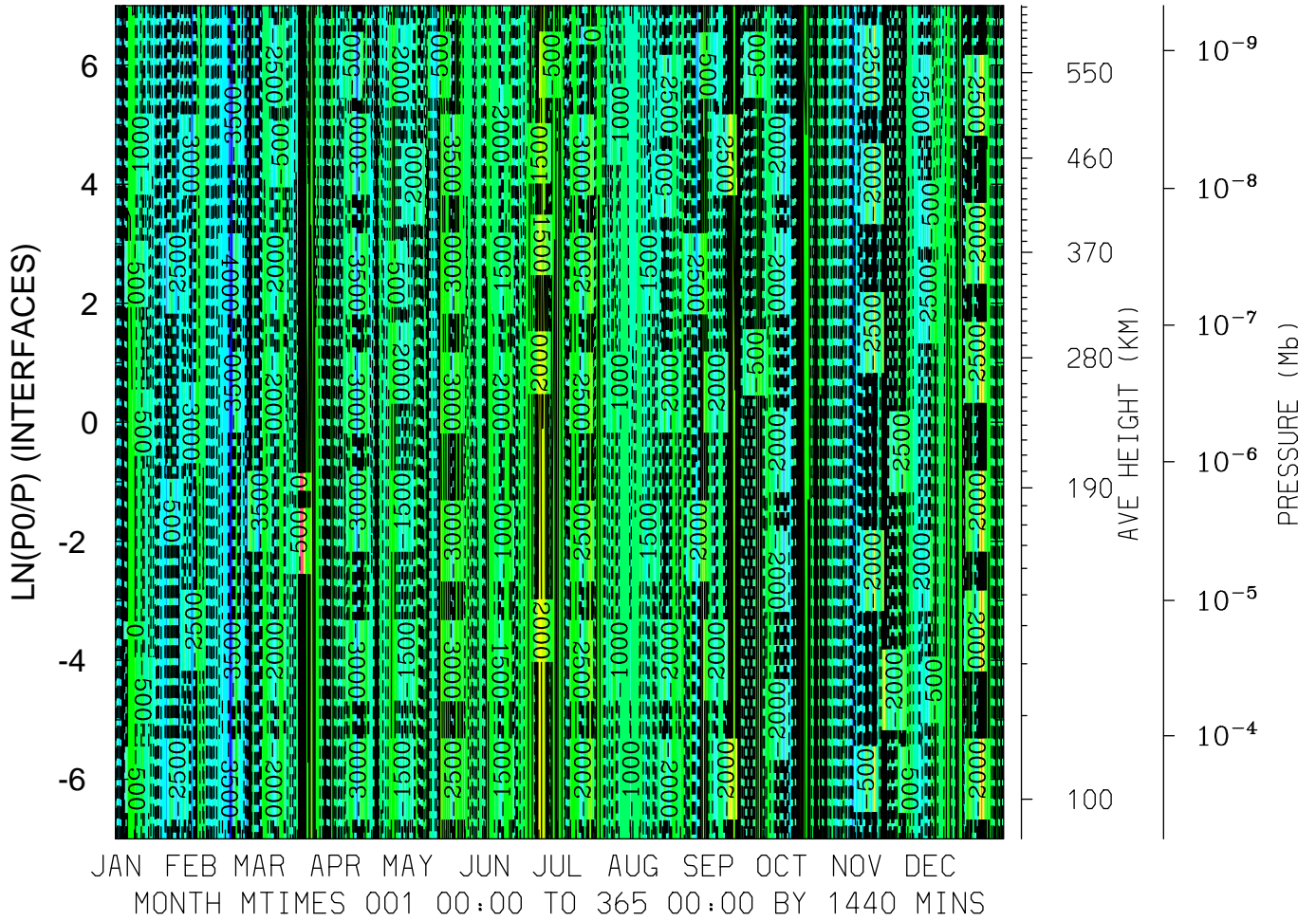
MIN,MAX= -9.3913E+02 1.5228E+04 INTERVAL= 1.0000E+03
FIRST: tiegcm2.0_res5.0_2015_prim_001.nc
LAST: tiegcm2.0_res5.0_2015_prim_019.nc

ELECTRIC POTENTIAL (VOLTS)
 LAT= 37.50 LOCAL TIME= 0.00



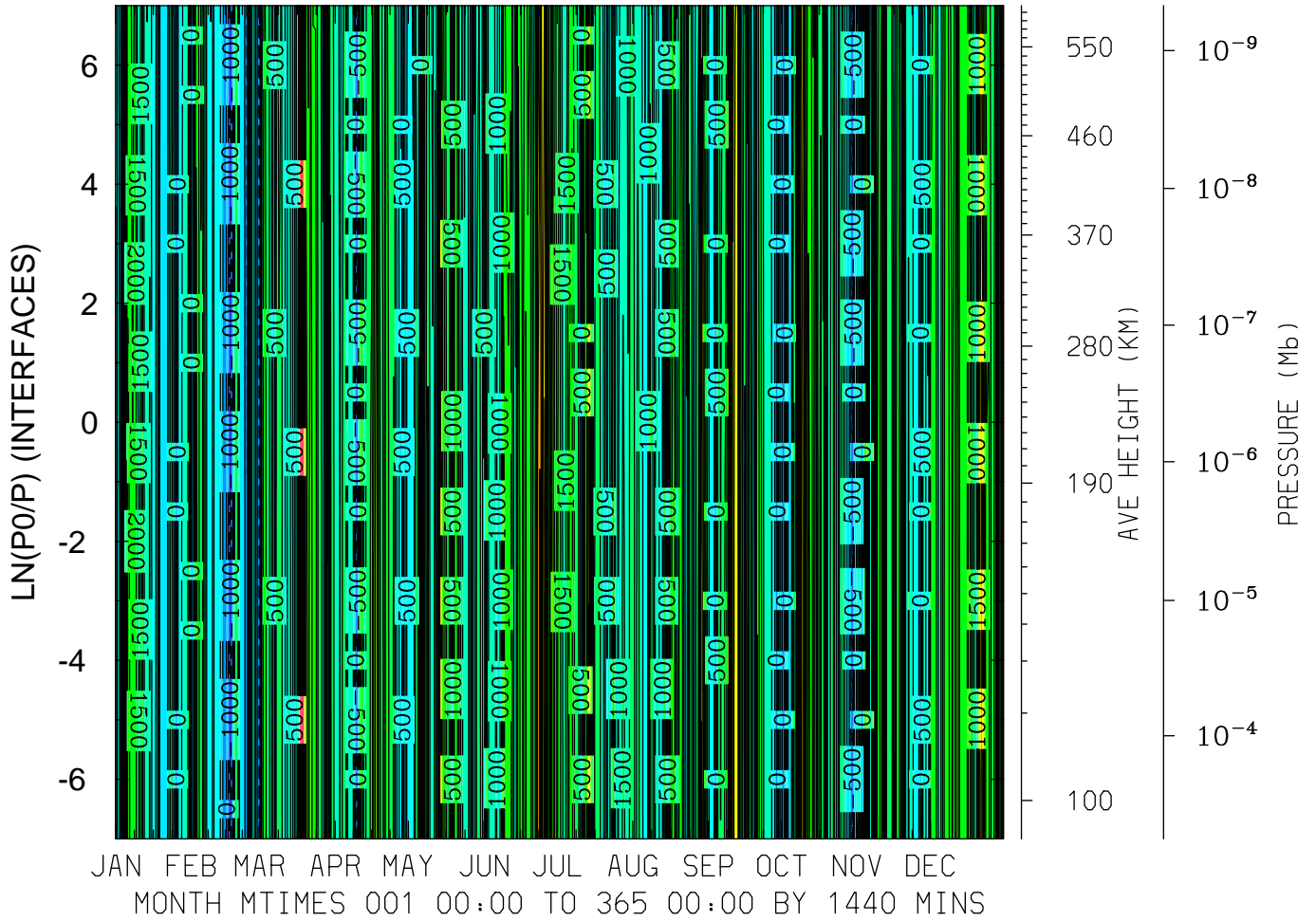
MIN,MAX= 8.3442E+01 1.3145E+04 INTERVAL= 1.0000E+03
 FIRST: tiegcm2.0_res5.0_2015_prim_001.nc
 LAST: tiegcm2.0_res5.0_2015_prim_019.nc

ELECTRIC POTENTIAL (VOLTS)
 LAT= 37.50 LOCAL TIME=12.00



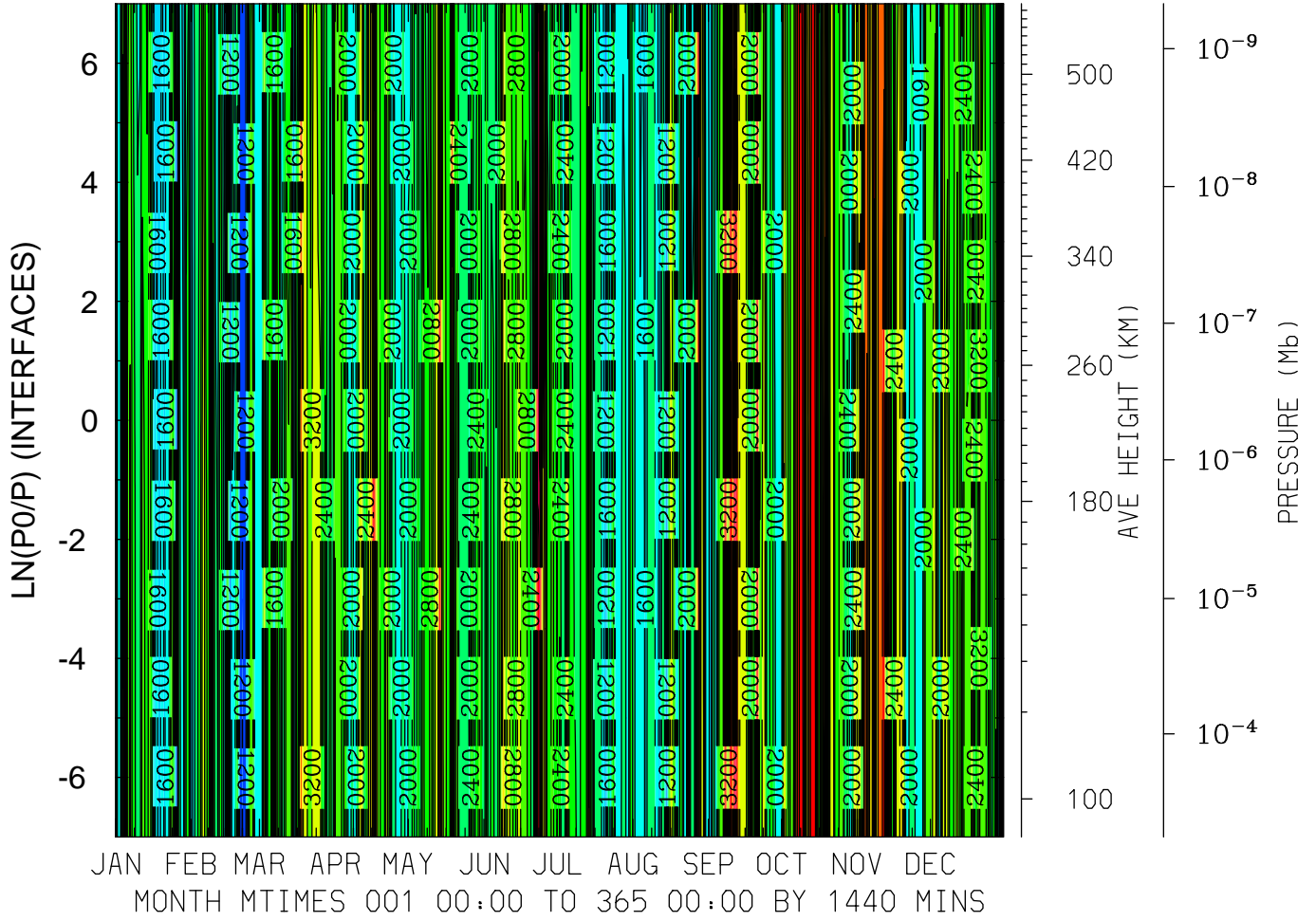
MIN,MAX= -4.1601E+03 7.3955E+03 INTERVAL= 5.0000E+02
 FIRST: tiegcm2.0_res5.0_2015_prim_001.nc
 LAST: tiegcm2.0_res5.0_2015_prim_019.nc

ELECTRIC POTENTIAL (VOLTS)
 LAT= 37.50 (ZONAL MEANS)



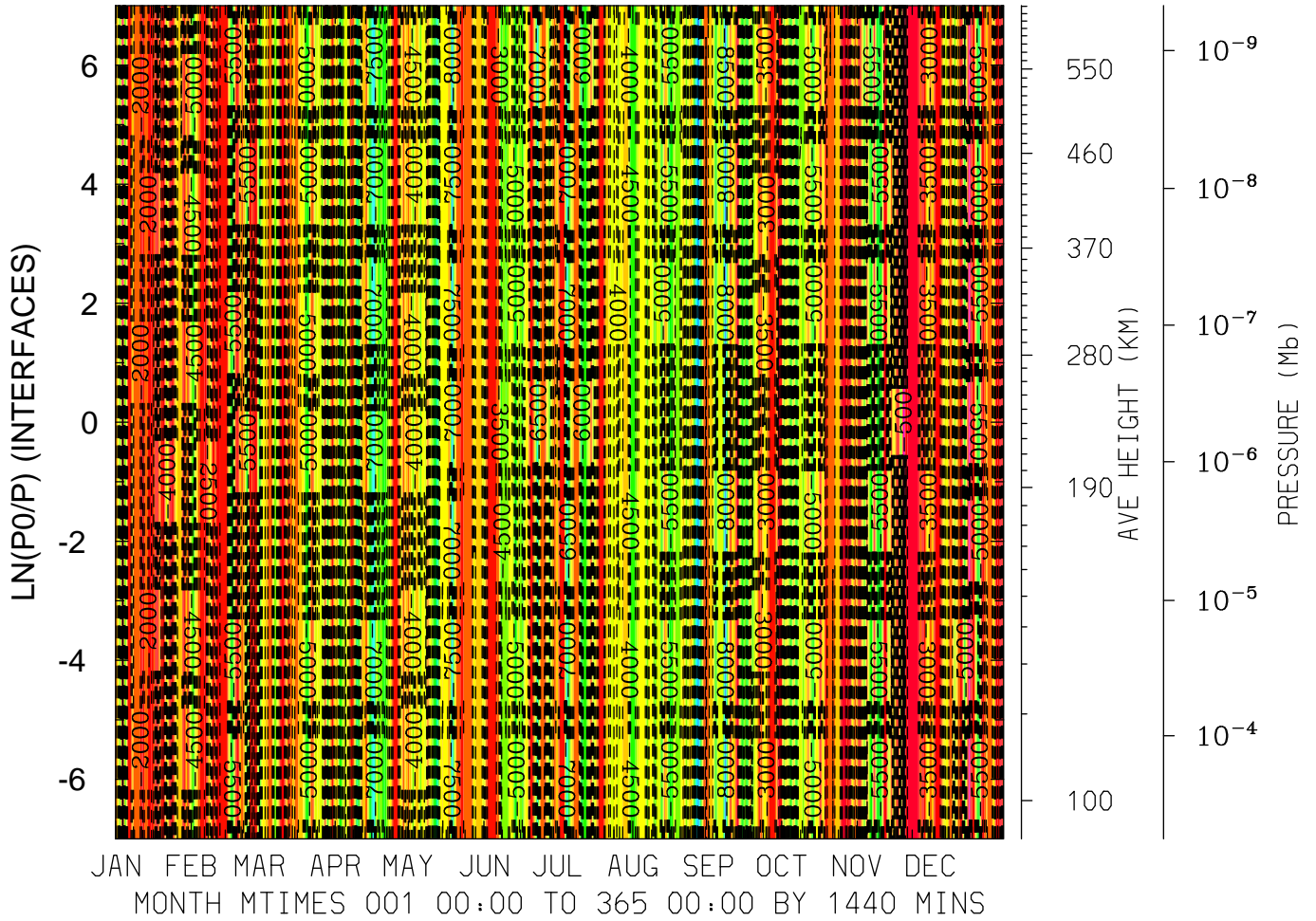
MIN,MAX= -1.2144E+03 8.8757E+03 INTERVAL= 5.0000E+02
 FIRST: tiegcm2.0_res5.0_2015_prim_001.nc
 LAST: tiegcm2.0_res5.0_2015_prim_019.nc

ELECTRIC POTENTIAL (VOLTS)
 LAT= 57.50 LOCAL TIME= 0.00



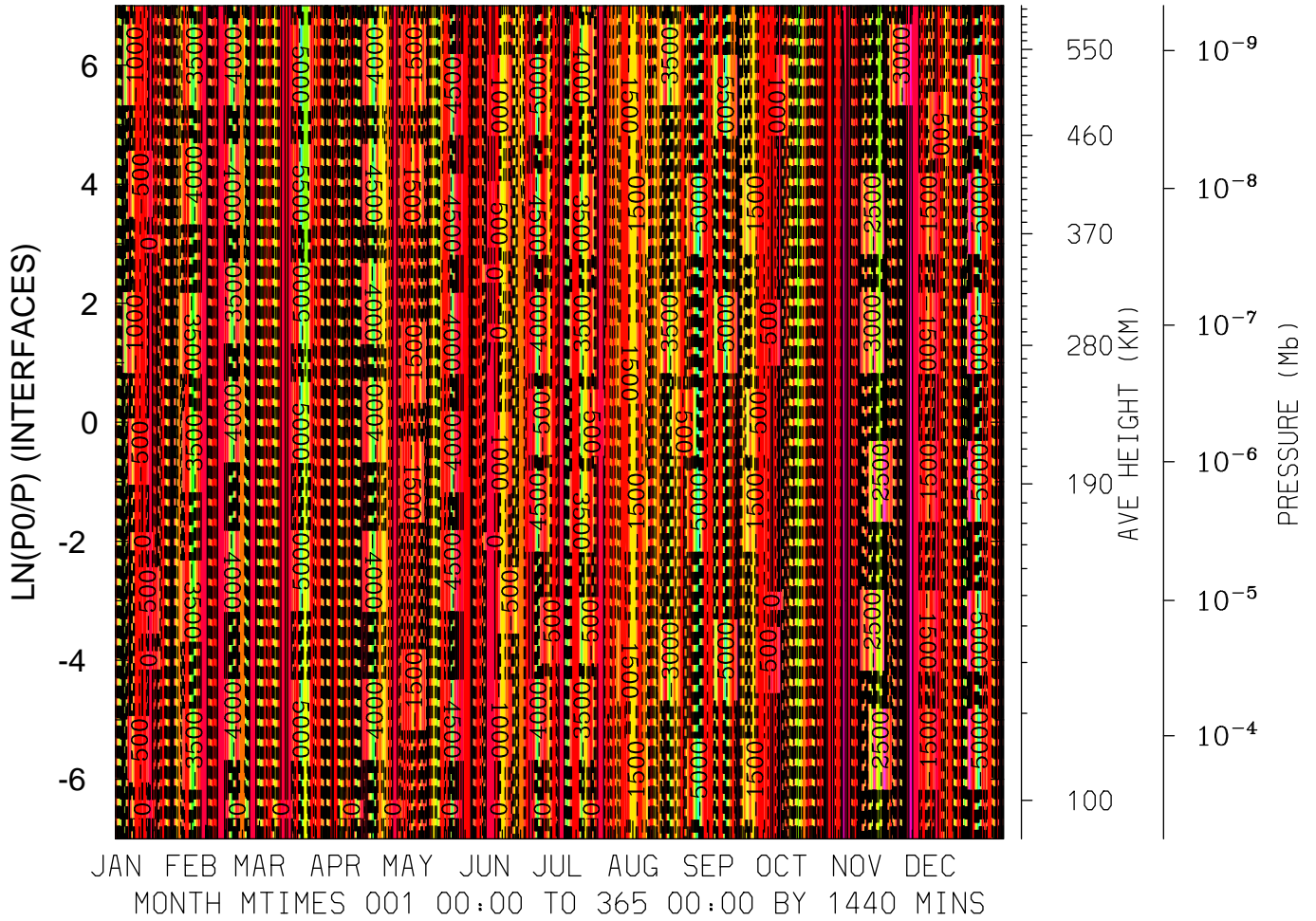
MIN,MAX= 8.6369E+02 5.6649E+03 INTERVAL= 4.0000E+02
 FIRST: tiegcm2.0_res5.0_2015_prim_001.nc
 LAST: tiegcm2.0_res5.0_2015_prim_019.nc

ELECTRIC POTENTIAL (VOLTS)
 LAT= 57.50 LOCAL TIME=12.00



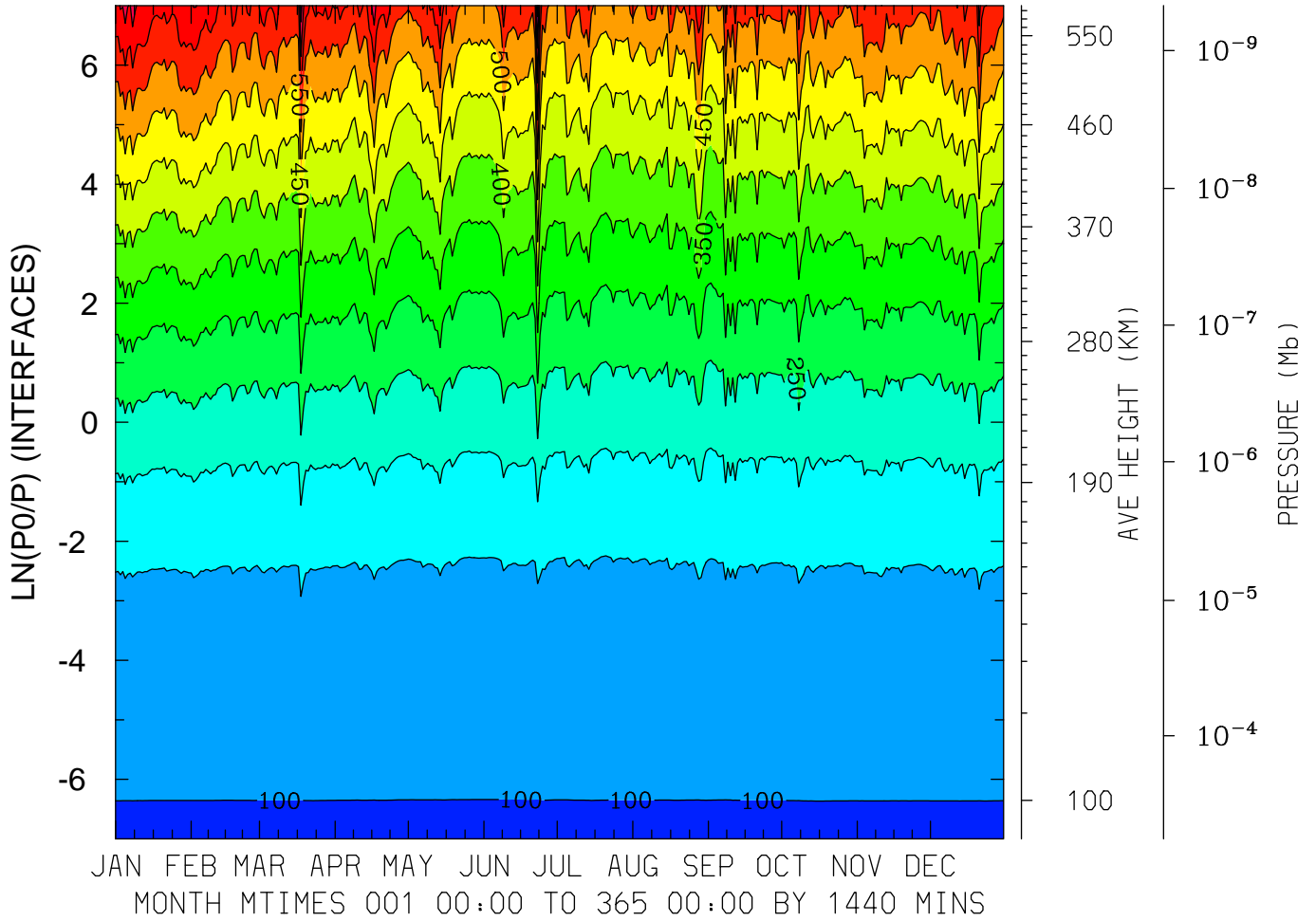
MIN,MAX= -8.5882E+03 5.1020E+02 INTERVAL= 5.0000E+02
 FIRST: tiegcm2.0_res5.0_2015_prim_001.nc
 LAST: tiegcm2.0_res5.0_2015_prim_019.nc

ELECTRIC POTENTIAL (VOLTS)
LAT= 57.50 (ZONAL MEANS)



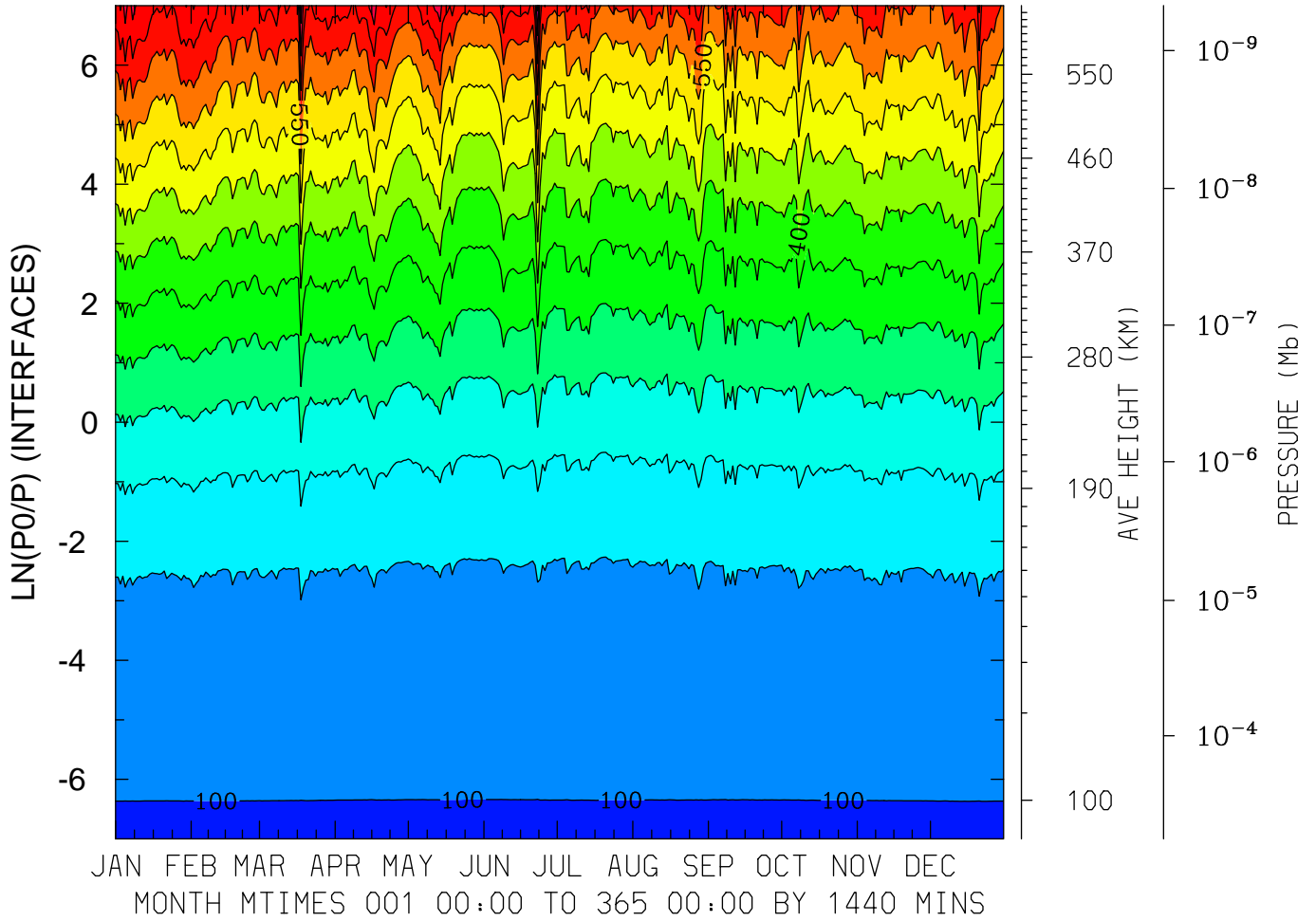
MIN,MAX= -6.0363E+03 1.4115E+03 INTERVAL= 5.0000E+02
FIRST: tiegcm2.0_res5.0_2015_prim_001.nc
LAST: tiegcm2.0_res5.0_2015_prim_019.nc

GEOPOTENTIAL HEIGHT (KM)
LAT=-62.50 LOCAL TIME= 0.00



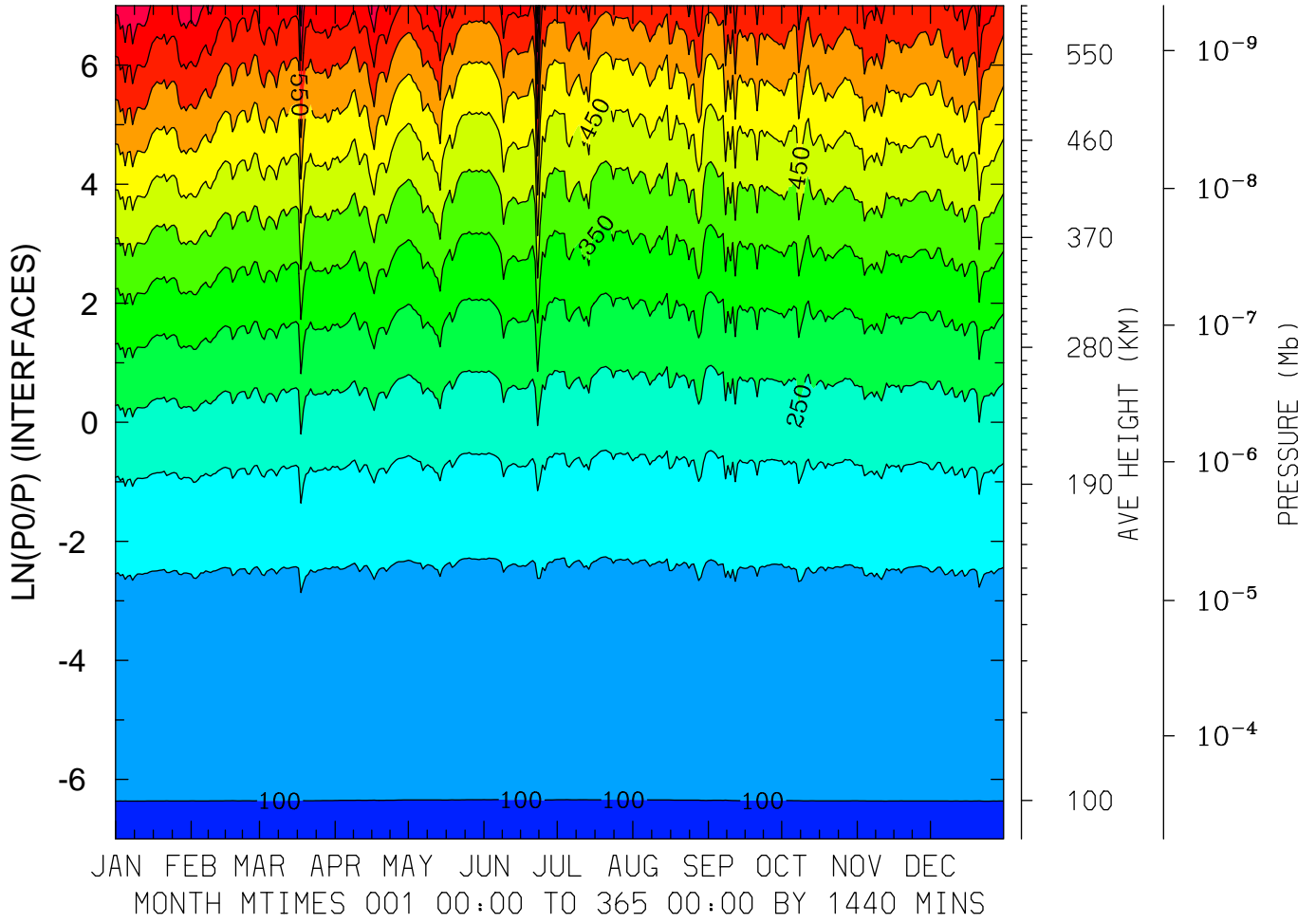
MIN,MAX= 9.6330E+01 7.6795E+02 INTERVAL= 5.0000E+01
FIRST: tiegcm2.0_res5.0_2015_prim_001.nc
LAST: tiegcm2.0_res5.0_2015_prim_019.nc

GEOPOTENTIAL HEIGHT (KM)
LAT=-62.50 LOCAL TIME=12.00



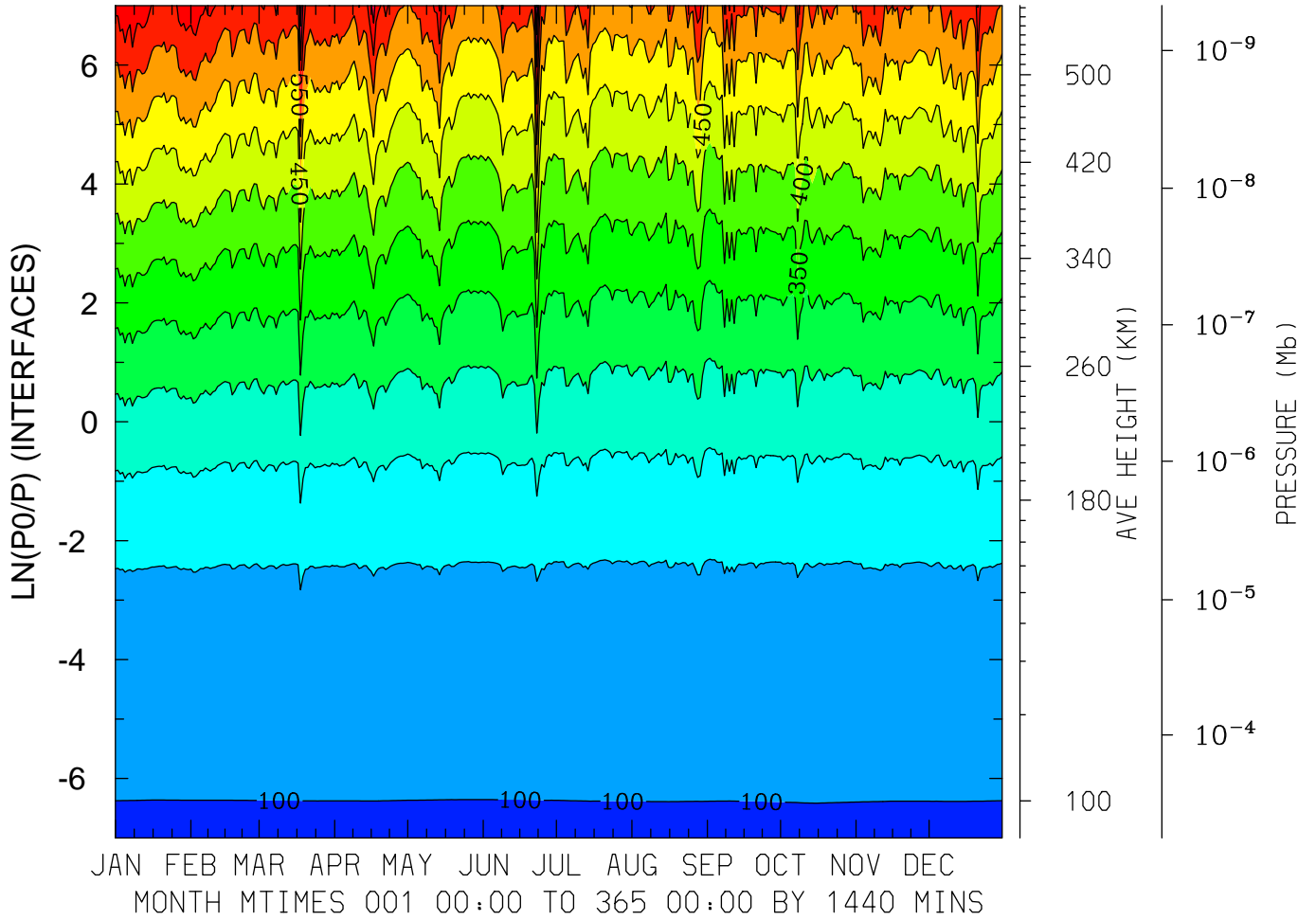
MIN,MAX= 9.6330E+01 8.1093E+02 INTERVAL= 5.0000E+01
FIRST: tiegcm2.0_res5.0_2015_prim_001.nc
LAST: tiegcm2.0_res5.0_2015_prim_019.nc

GEOPOTENTIAL HEIGHT (KM)
LAT=-62.50 (ZONAL MEANS)



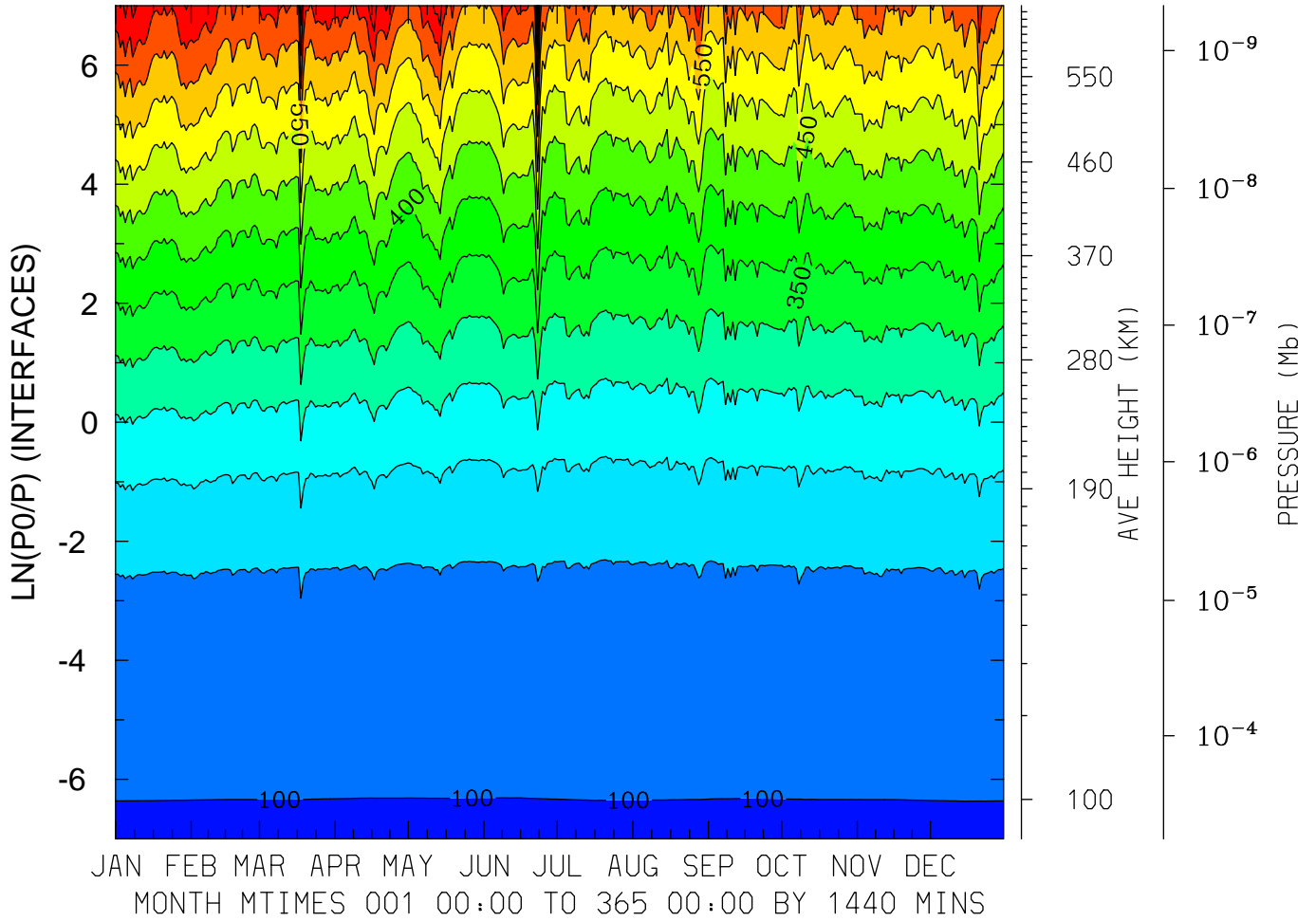
MIN,MAX= 9.6372E+01 7.8415E+02 INTERVAL= 5.0000E+01
FIRST: tiegcm2.0_res5.0_2015_prim_001.nc
LAST: tiegcm2.0_res5.0_2015_prim_019.nc

GEOPOTENTIAL HEIGHT (KM)
LAT=-42.50 LOCAL TIME= 0.00



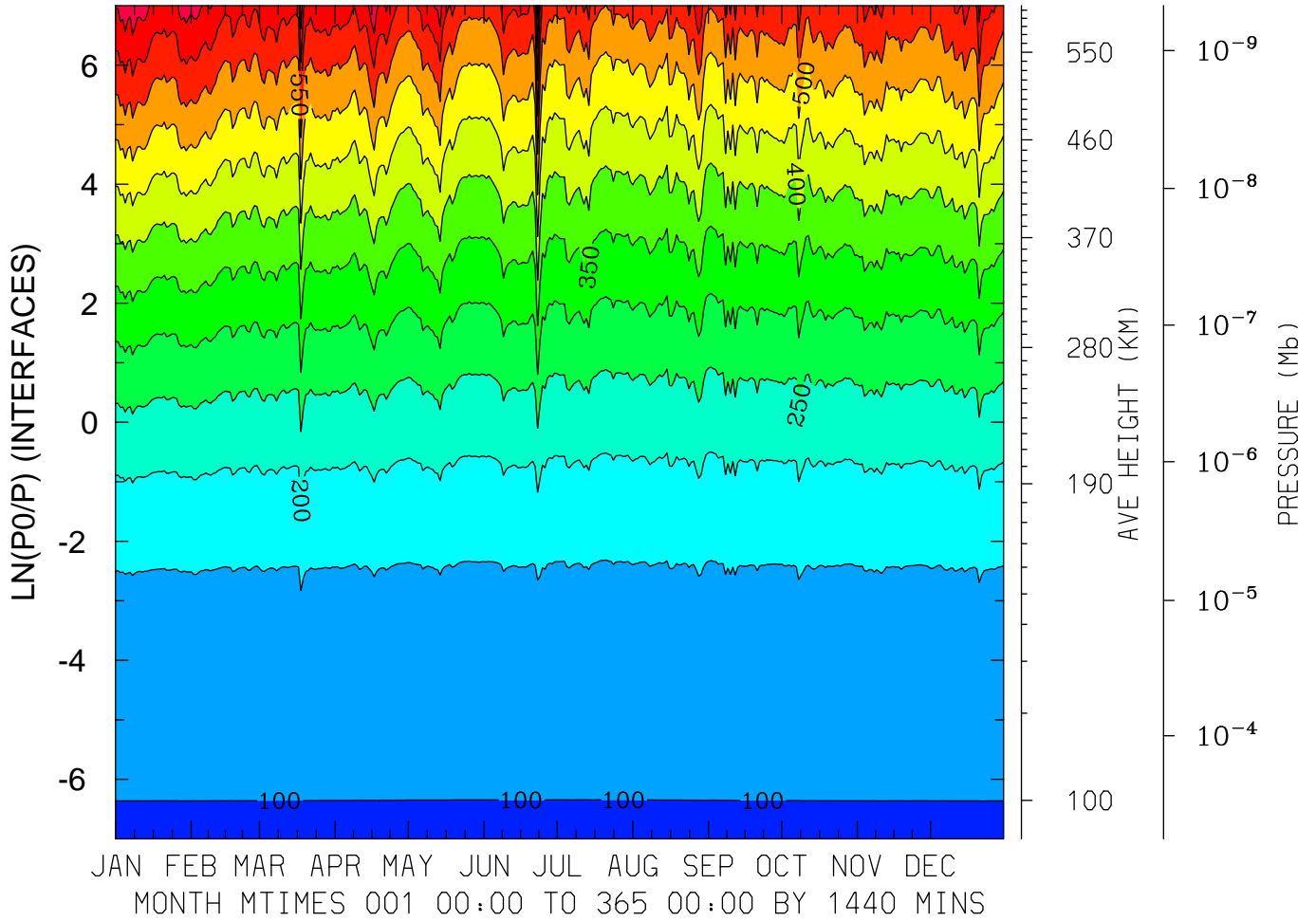
MIN,MAX= 9.6280E+01 7.5216E+02 INTERVAL= 5.0000E+01
FIRST: tiegcm2.0_res5.0_2015_prim_001.nc
LAST: tiegcm2.0_res5.0_2015_prim_019.nc

GEOPOTENTIAL HEIGHT (KM)
LAT=-42.50 LOCAL TIME=12.00



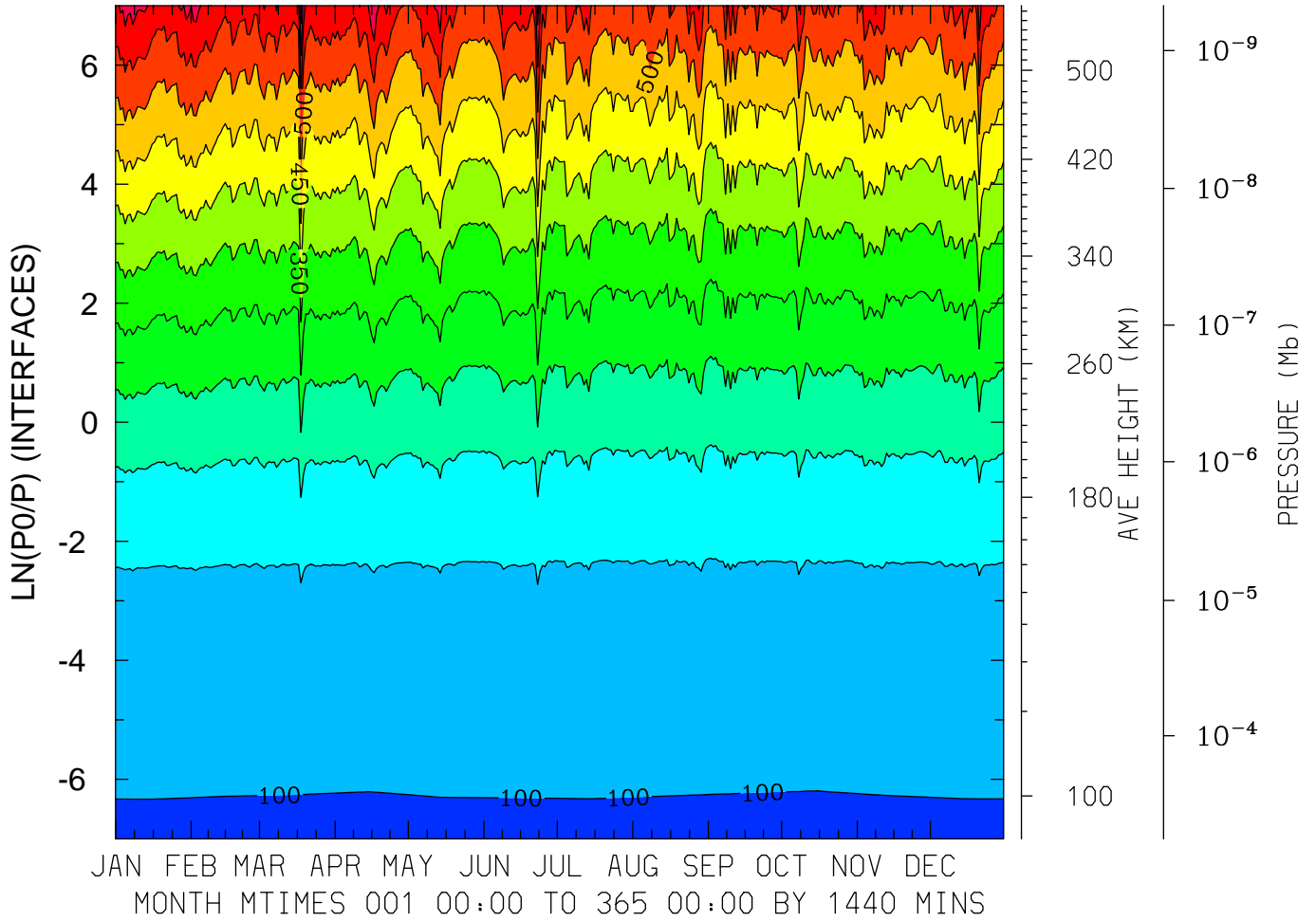
MIN,MAX= 9.6187E+01 8.7241E+02 INTERVAL= 5.0000E+01
FIRST: tiegcm2.0_res5.0_2015_prim_001.nc
LAST: tiegcm2.0_res5.0_2015_prim_019.nc

GEOPOTENTIAL HEIGHT (KM)
LAT=-42.50 (ZONAL MEANS)



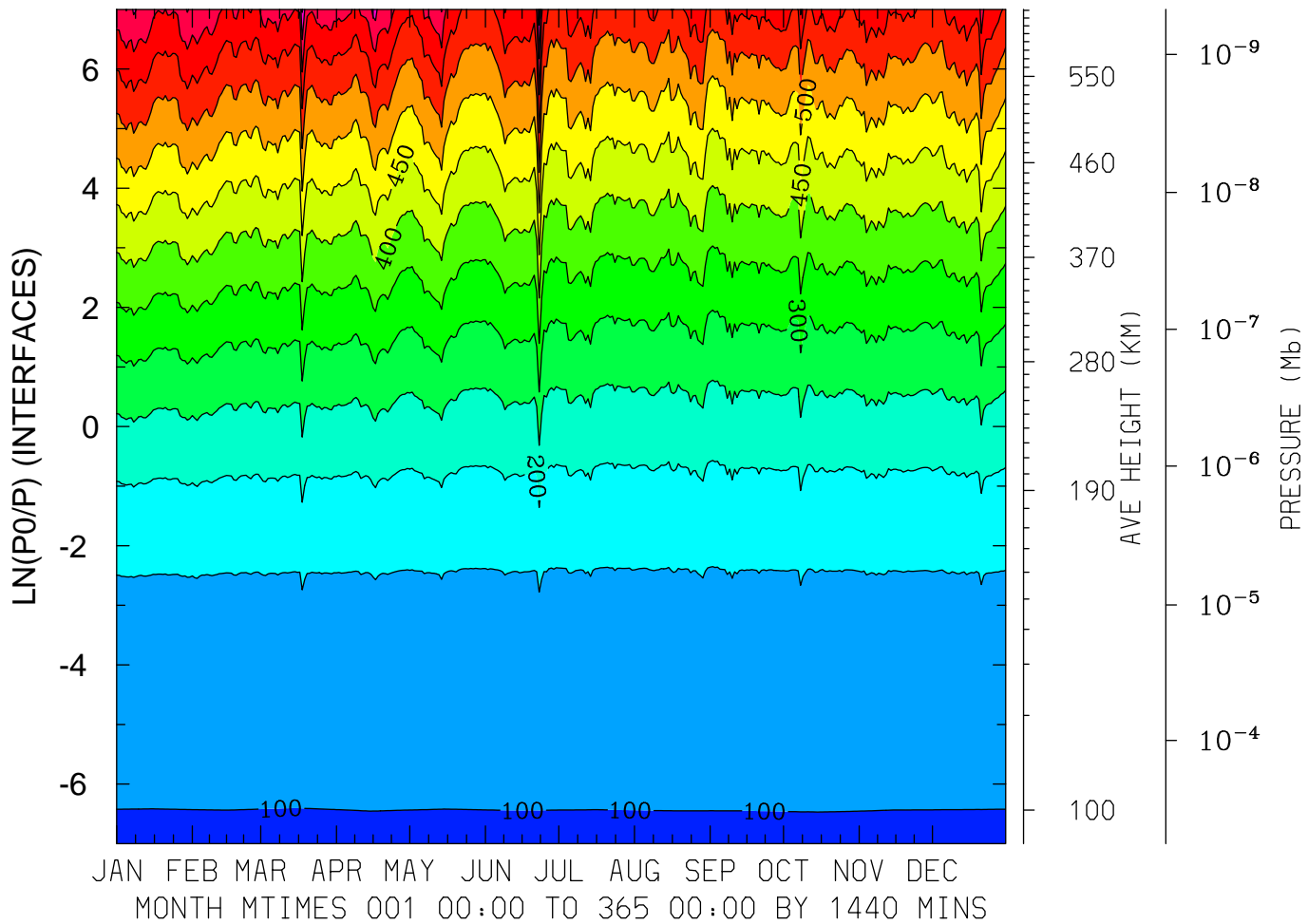
MIN,MAX= 9.6370E+01 7.7656E+02 INTERVAL= 5.0000E+01
FIRST: tiegcm2.0_res5.0_2015_prim_001.nc
LAST: tiegcm2.0_res5.0_2015_prim_019.nc

GEOPOTENTIAL HEIGHT (KM)
LAT= -2.50 LOCAL TIME= 0.00



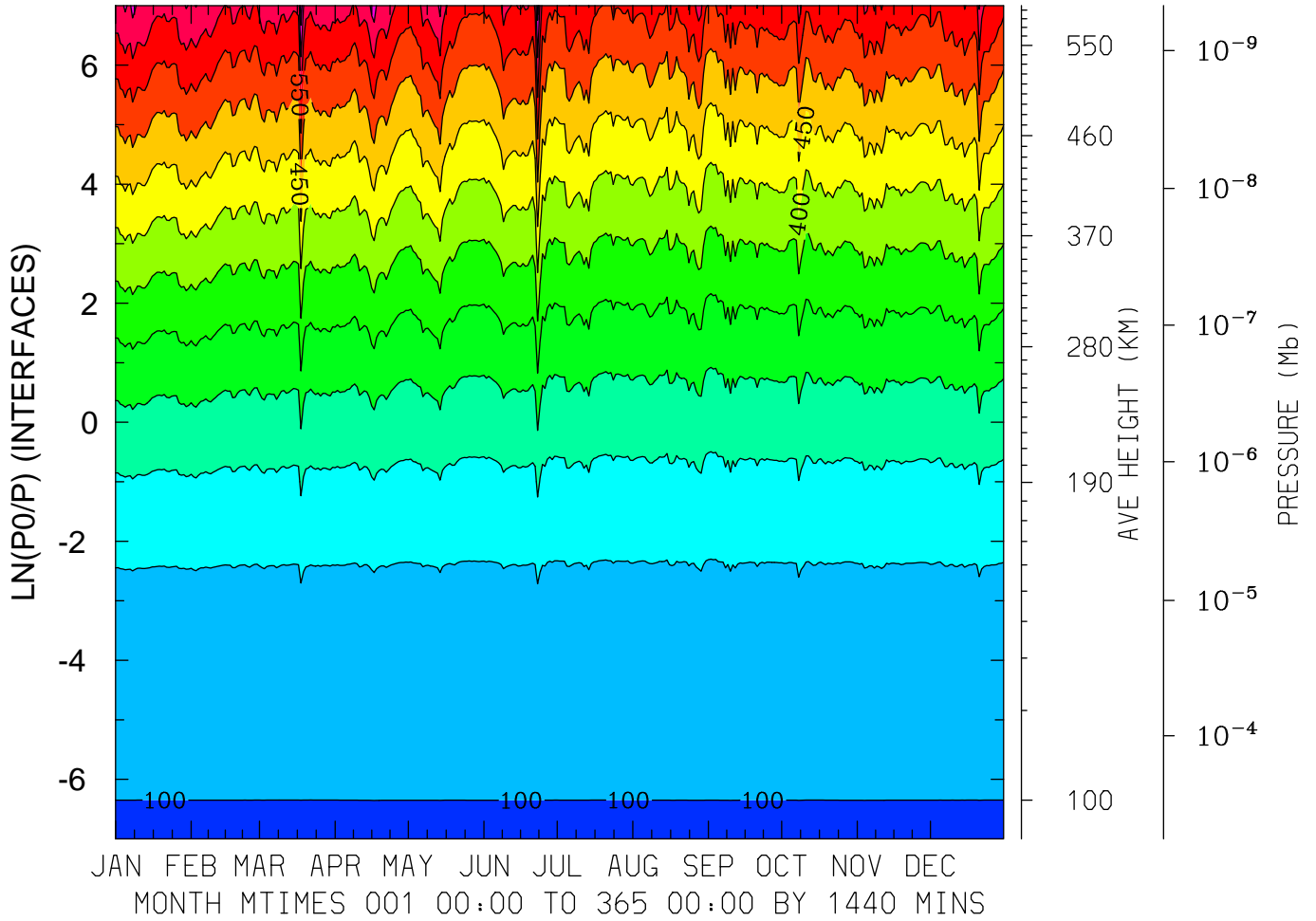
MIN,MAX= 9.5908E+01 7.3119E+02 INTERVAL= 5.0000E+01
FIRST: tiegcm2.0_res5.0_2015_prim_001.nc
LAST: tiegcm2.0_res5.0_2015_prim_019.nc

GEOPOTENTIAL HEIGHT (KM)
LAT= -2.50 LOCAL TIME=12.00



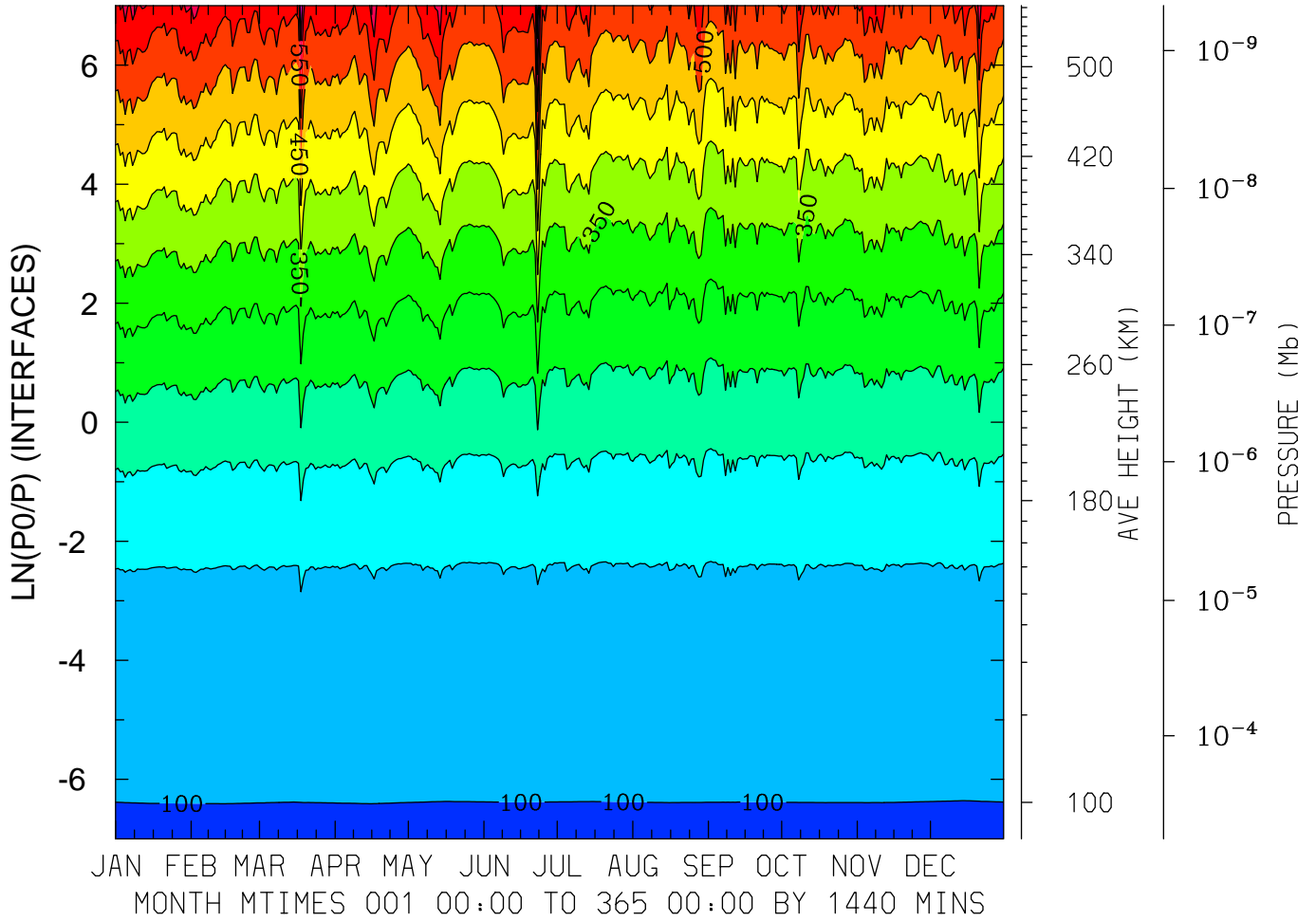
MIN,MAX= 9.6534E+01 7.7408E+02 INTERVAL= 5.0000E+01
FIRST: tiegcm2.0_res5.0_2015_prim_001.nc
LAST: tiegcm2.0_res5.0_2015_prim_019.nc

GEOPOTENTIAL HEIGHT (KM)
LAT= -2.50 (ZONAL MEANS)



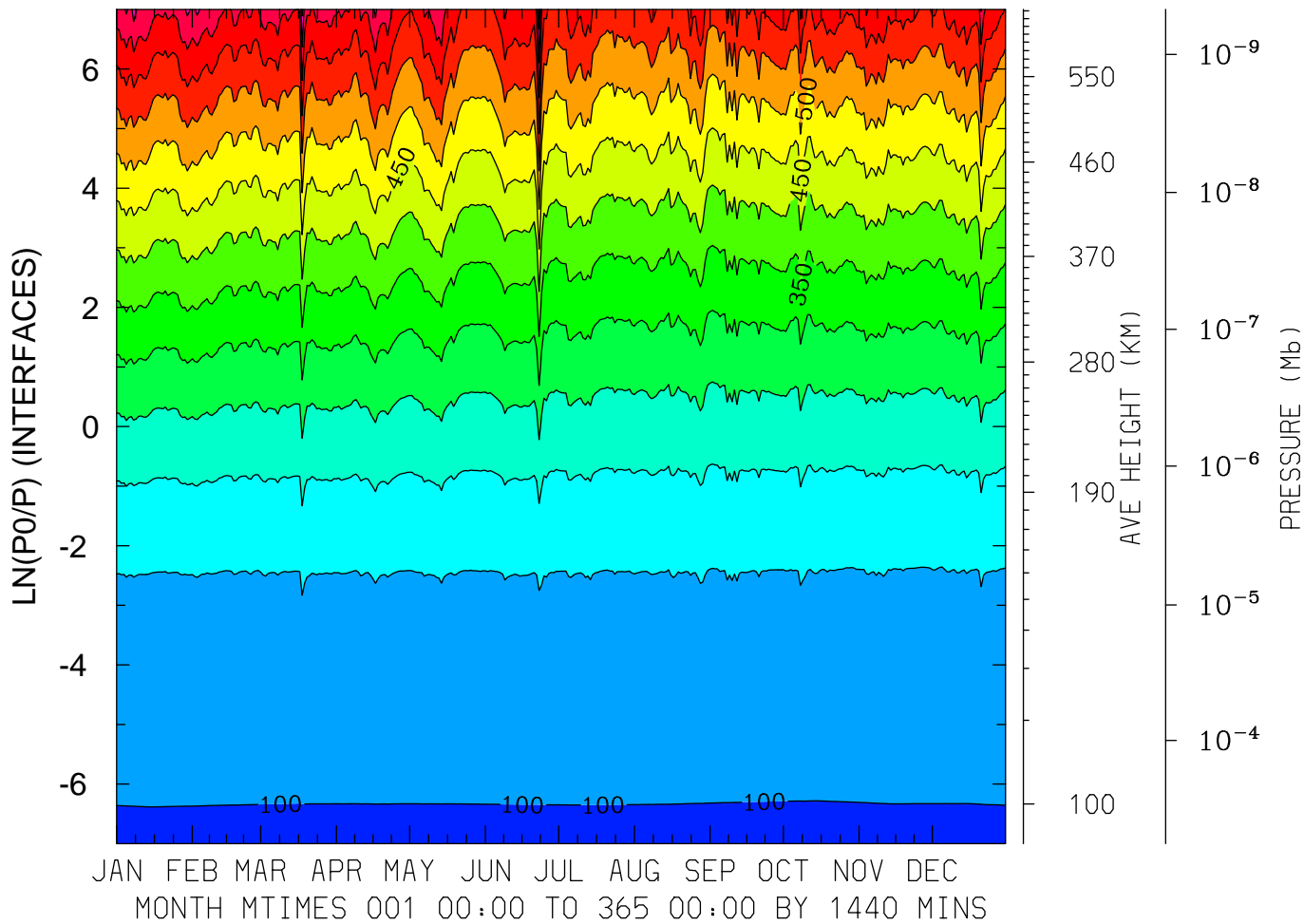
MIN,MAX= 9.6375E+01 7.3451E+02 INTERVAL= 5.0000E+01
FIRST: tiegcm2.0_res5.0_2015_prim_001.nc
LAST: tiegcm2.0_res5.0_2015_prim_019.nc

GEOPOTENTIAL HEIGHT (KM)
LAT= 37.50 LOCAL TIME= 0.00



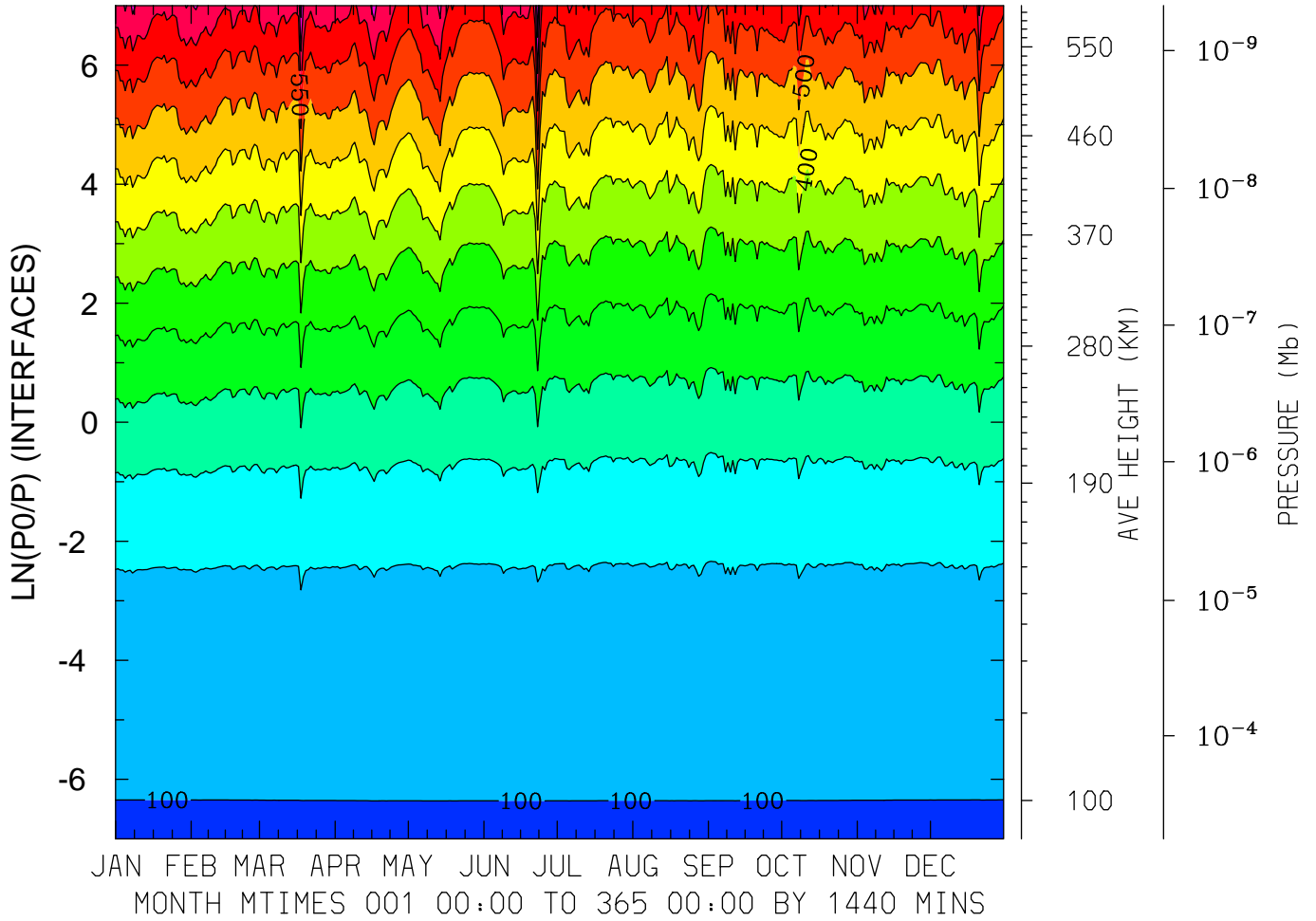
MIN,MAX= 9.6314E+01 7.4649E+02 INTERVAL= 5.0000E+01
FIRST: tiegcm2.0_res5.0_2015_prim_001.nc
LAST: tiegcm2.0_res5.0_2015_prim_019.nc

GEOPOTENTIAL HEIGHT (KM)
LAT= 37.50 LOCAL TIME=12.00



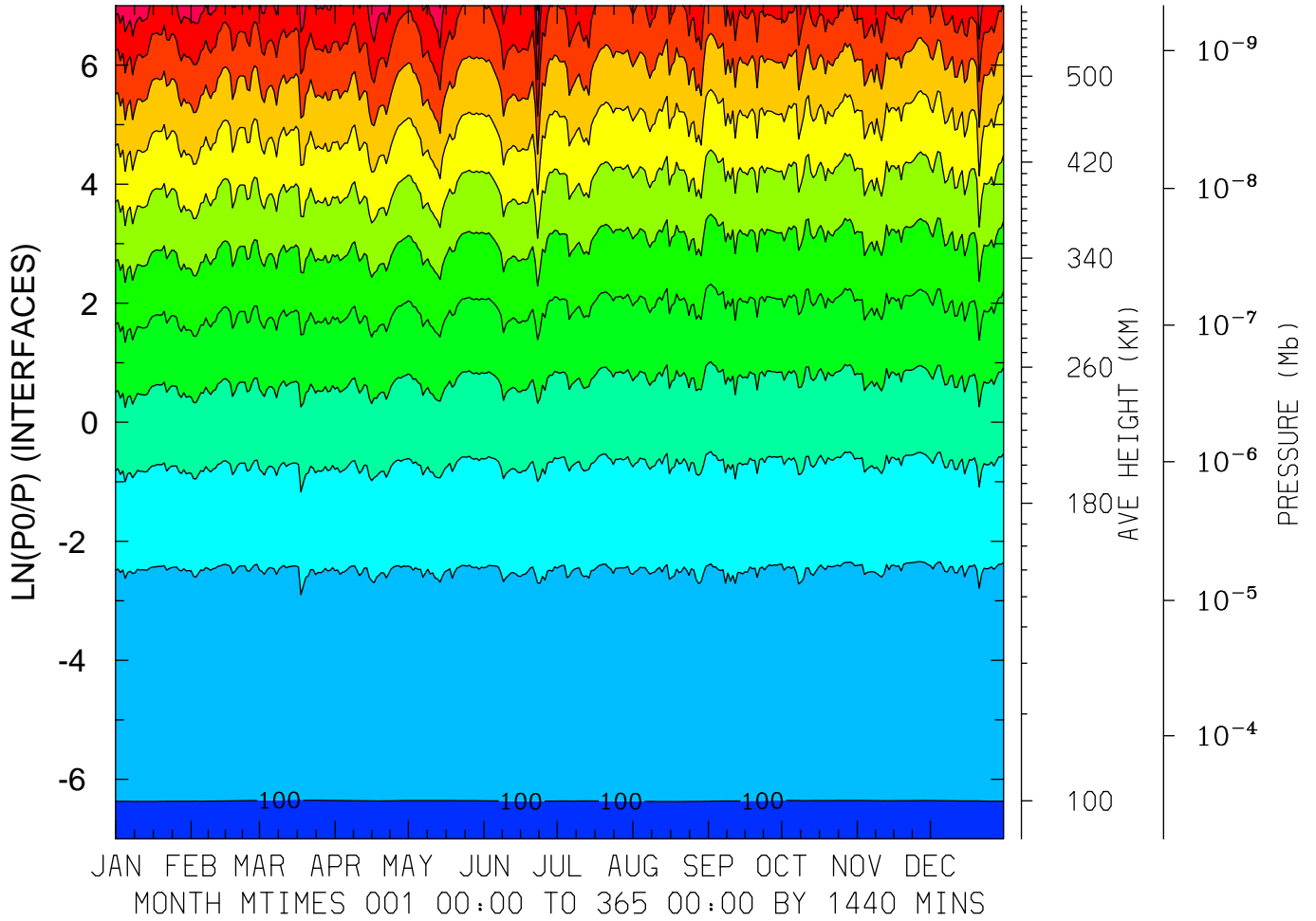
MIN,MAX= 9.6054E+01 7.7885E+02 INTERVAL= 5.0000E+01
FIRST: tiegcm2.0_res5.0_2015_prim_001.nc
LAST: tiegcm2.0_res5.0_2015_prim_019.nc

GEOPOTENTIAL HEIGHT (KM)
LAT= 37.50 (ZONAL MEANS)



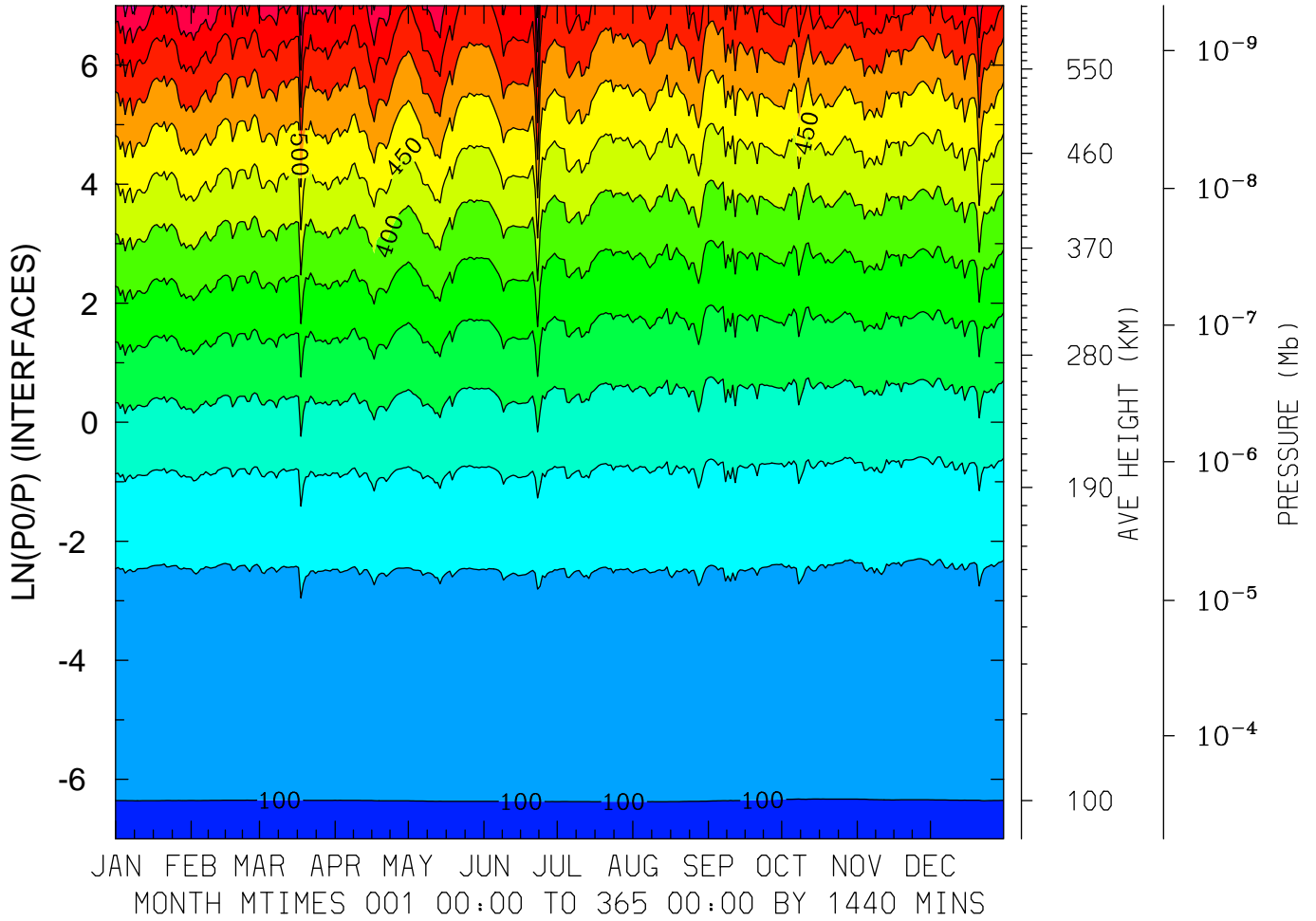
MIN,MAX= 9.6368E+01 7.4470E+02 INTERVAL= 5.0000E+01
FIRST: tiegcm2.0_res5.0_2015_prim_001.nc
LAST: tiegcm2.0_res5.0_2015_prim_019.nc

GEOPOTENTIAL HEIGHT (KM)
LAT= 57.50 LOCAL TIME= 0.00



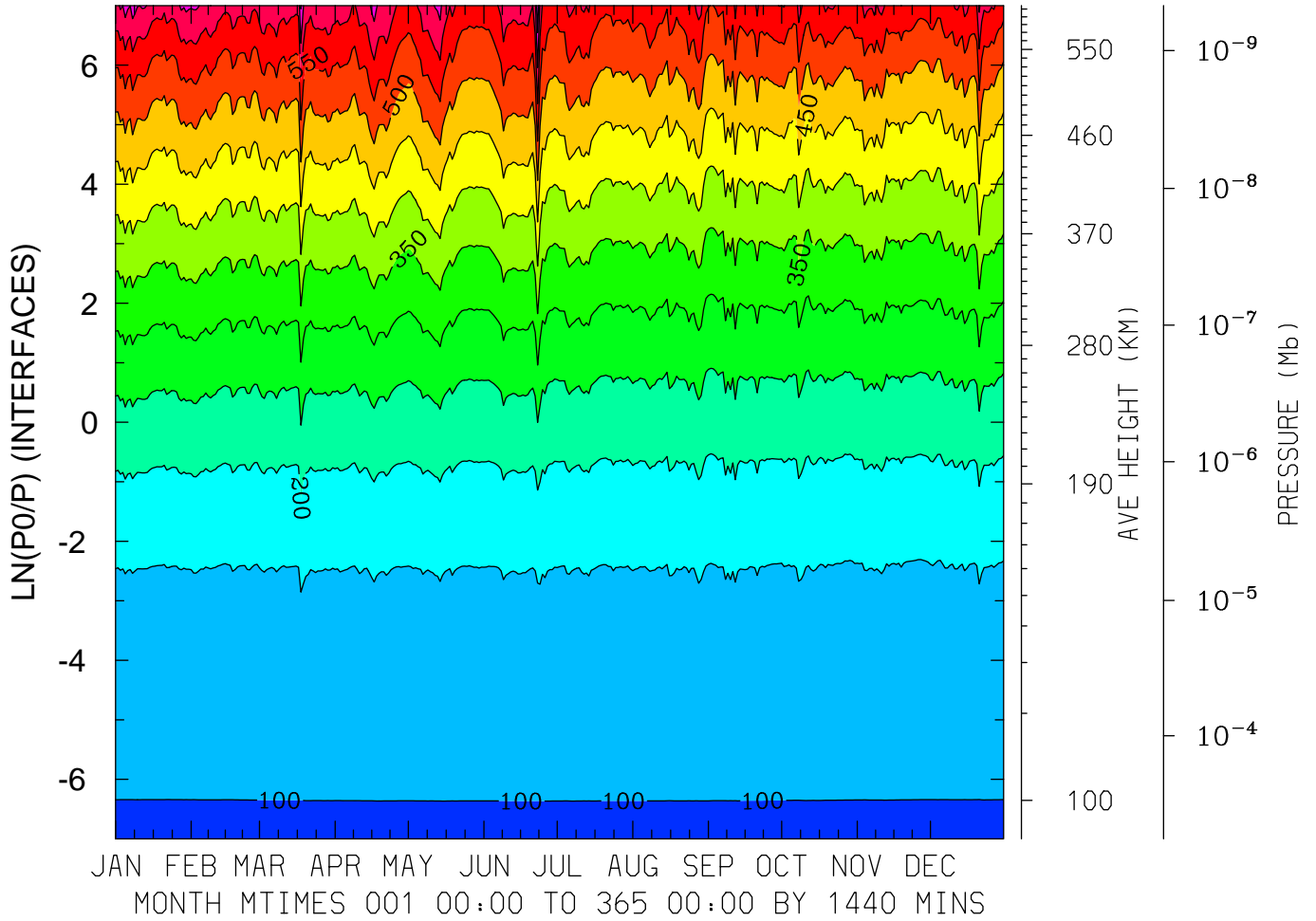
MIN,MAX= 9.6298E+01 7.0682E+02 INTERVAL= 5.0000E+01
FIRST: tiegcm2.0_res5.0_2015_prim_001.nc
LAST: tiegcm2.0_res5.0_2015_prim_019.nc

GEOPOTENTIAL HEIGHT (KM)
LAT= 57.50 LOCAL TIME=12.00



MIN,MAX= 9.6298E+01 7.6758E+02 INTERVAL= 5.0000E+01
FIRST: tiegcm2.0_res5.0_2015_prim_001.nc
LAST: tiegcm2.0_res5.0_2015_prim_019.nc

GEOPOTENTIAL HEIGHT (KM)
LAT= 57.50 (ZONAL MEANS)



MIN,MAX= 9.6371E+01 7.3939E+02 INTERVAL= 5.0000E+01
FIRST: tiegcm2.0_res5.0_2015_prim_001.nc
LAST: tiegcm2.0_res5.0_2015_prim_019.nc