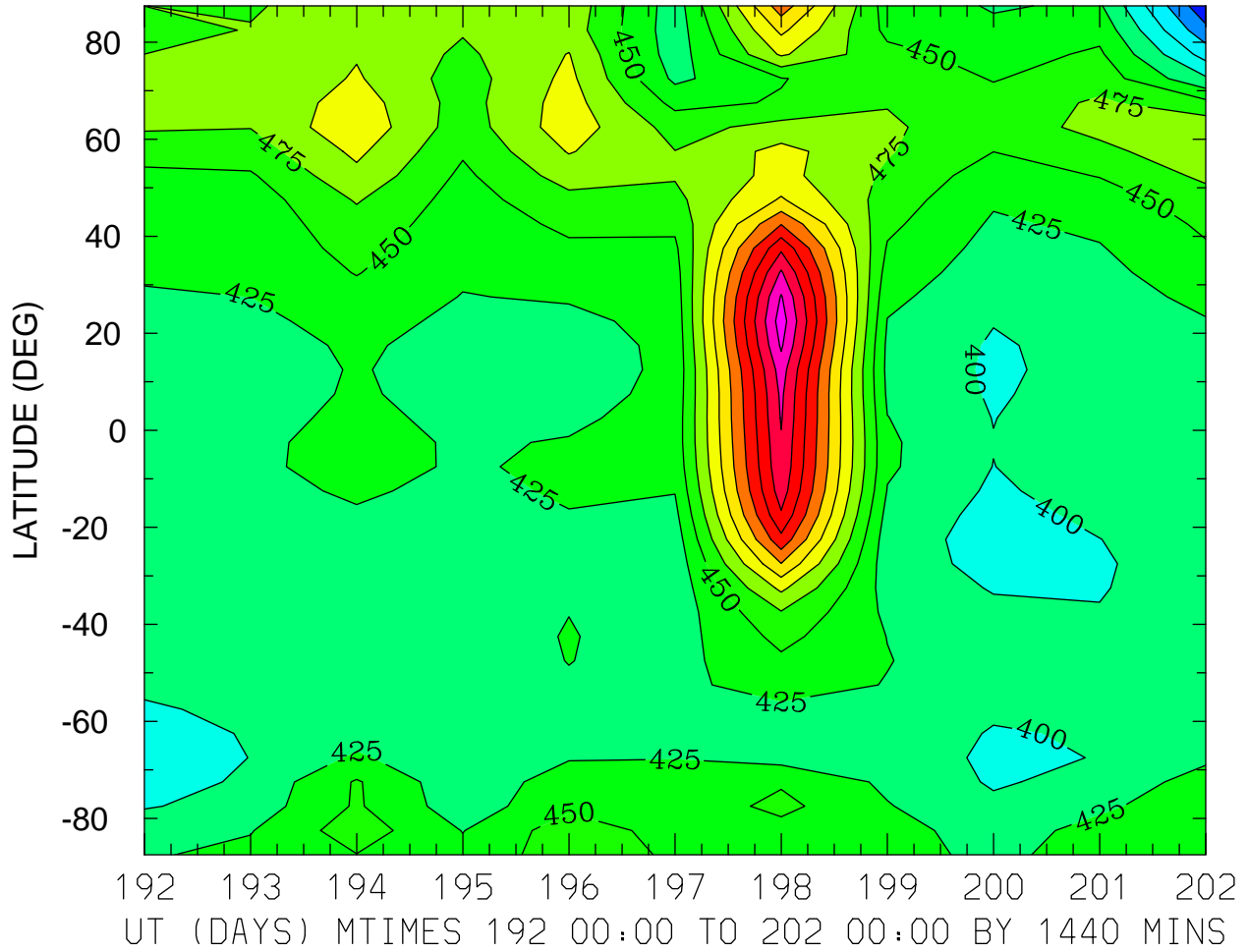
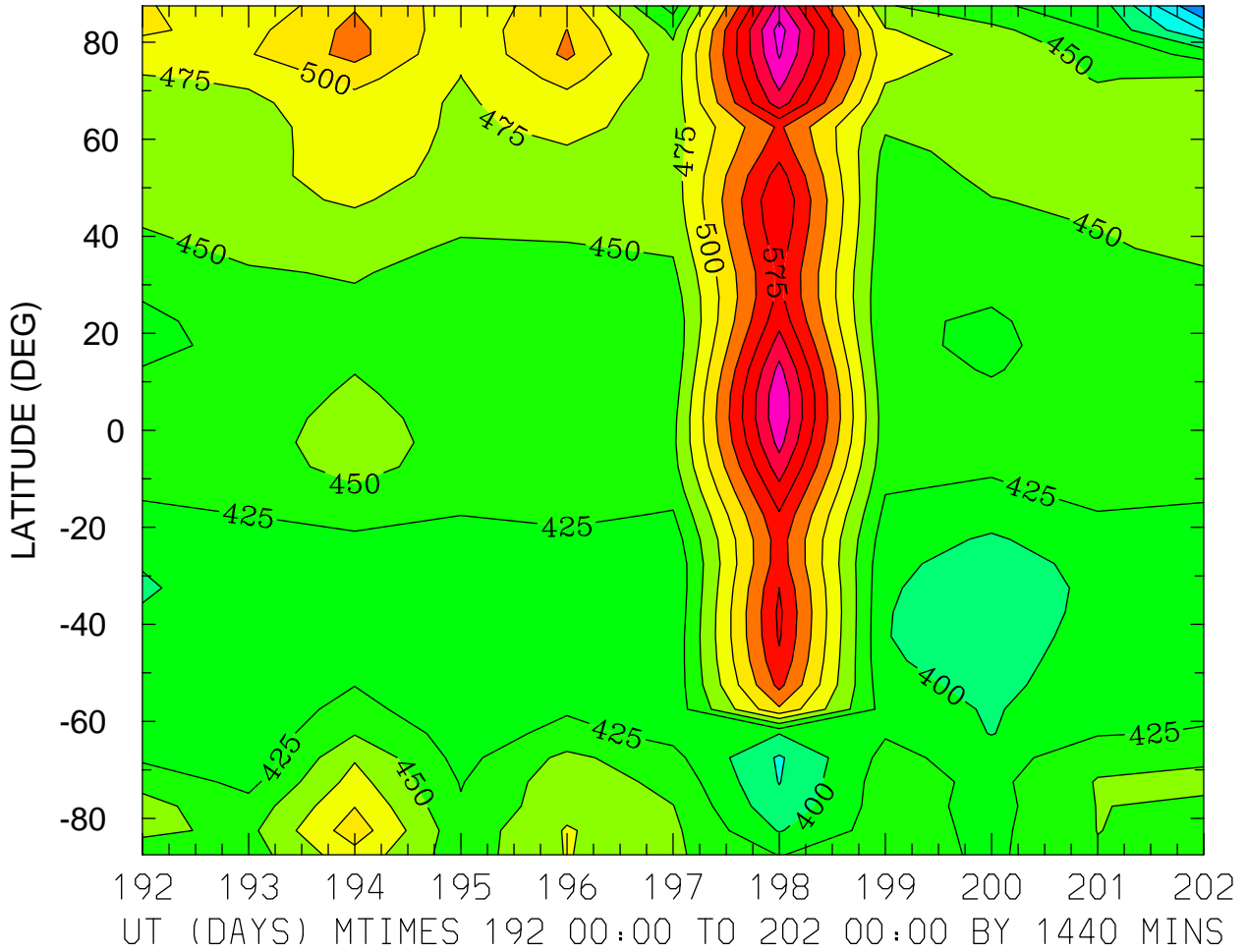


NEUTRAL TEMPERATURE (DEG K)
ZP = -4.000 LOCAL TIME = 0.00



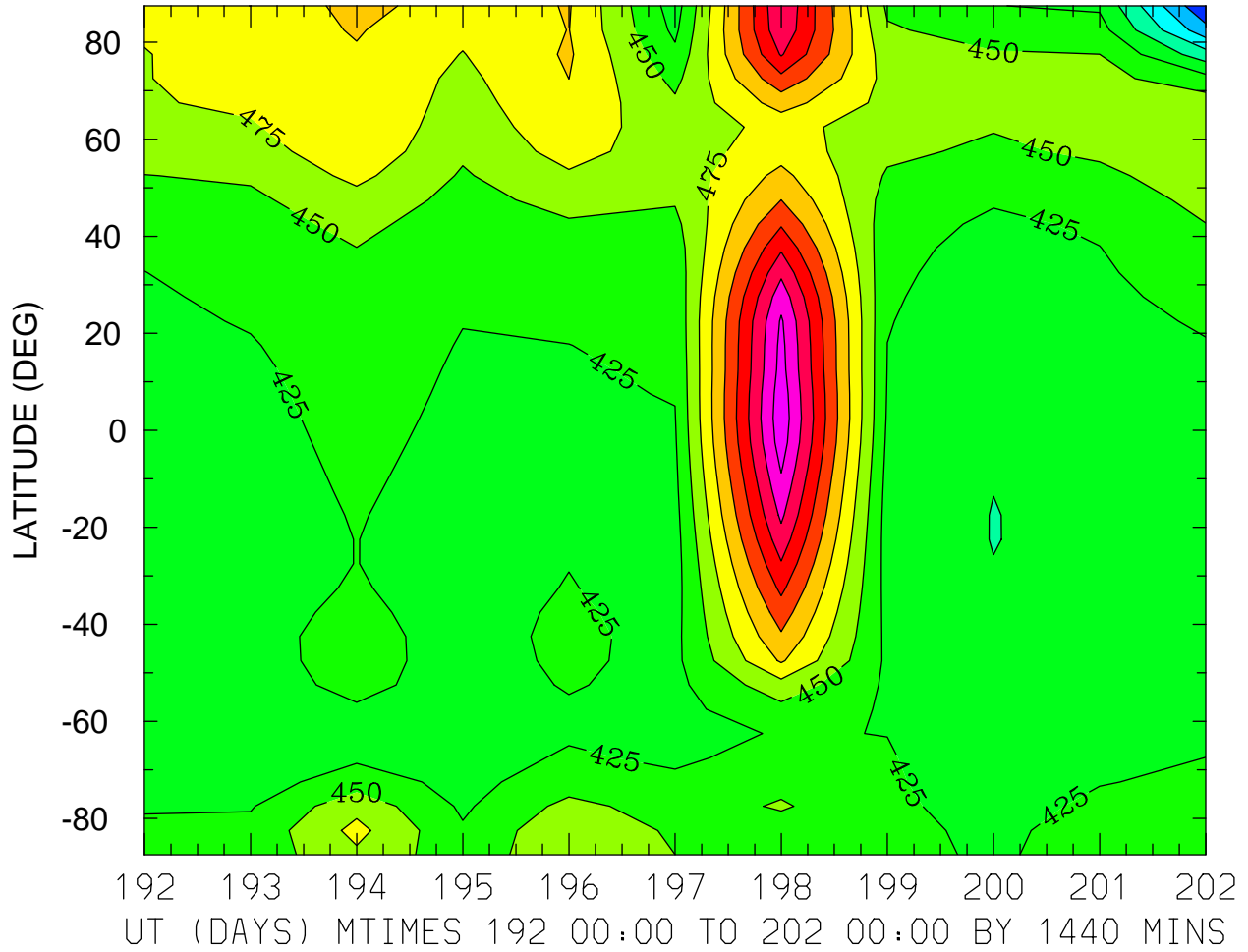
MIN,MAX= 3.0542E+02 6.8853E+02 INTERVAL= 2.5000E+01
FIRST: tiegcm2.0_res5.0_jul2000_weimer_imf_prim_001.nc
LAST: tiegcm2.0_res5.0_jul2000_weimer_imf_prim_002.nc

NEUTRAL TEMPERATURE (DEG K)
ZP = -4.000 LOCAL TIME = 12.00



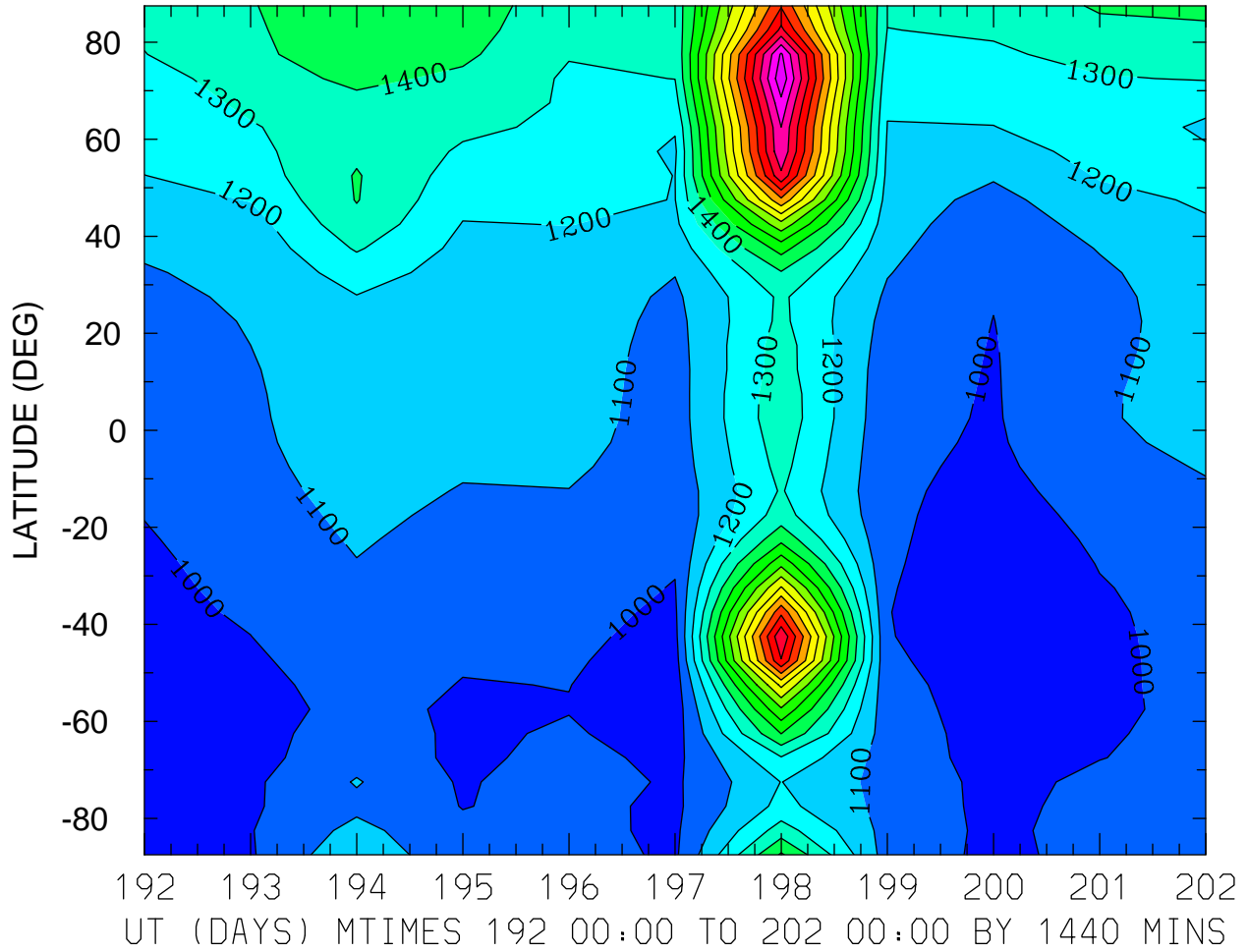
MIN,MAX= 2.9794E+02 6.6054E+02 INTERVAL= 2.5000E+01
FIRST: tiegcm2.0_res5.0_jul2000_weimer_imf_prim_001.nc
LAST: tiegcm2.0_res5.0_jul2000_weimer_imf_prim_002.nc

NEUTRAL TEMPERATURE (DEG K)
ZP = -4.000 ZONAL MEANS



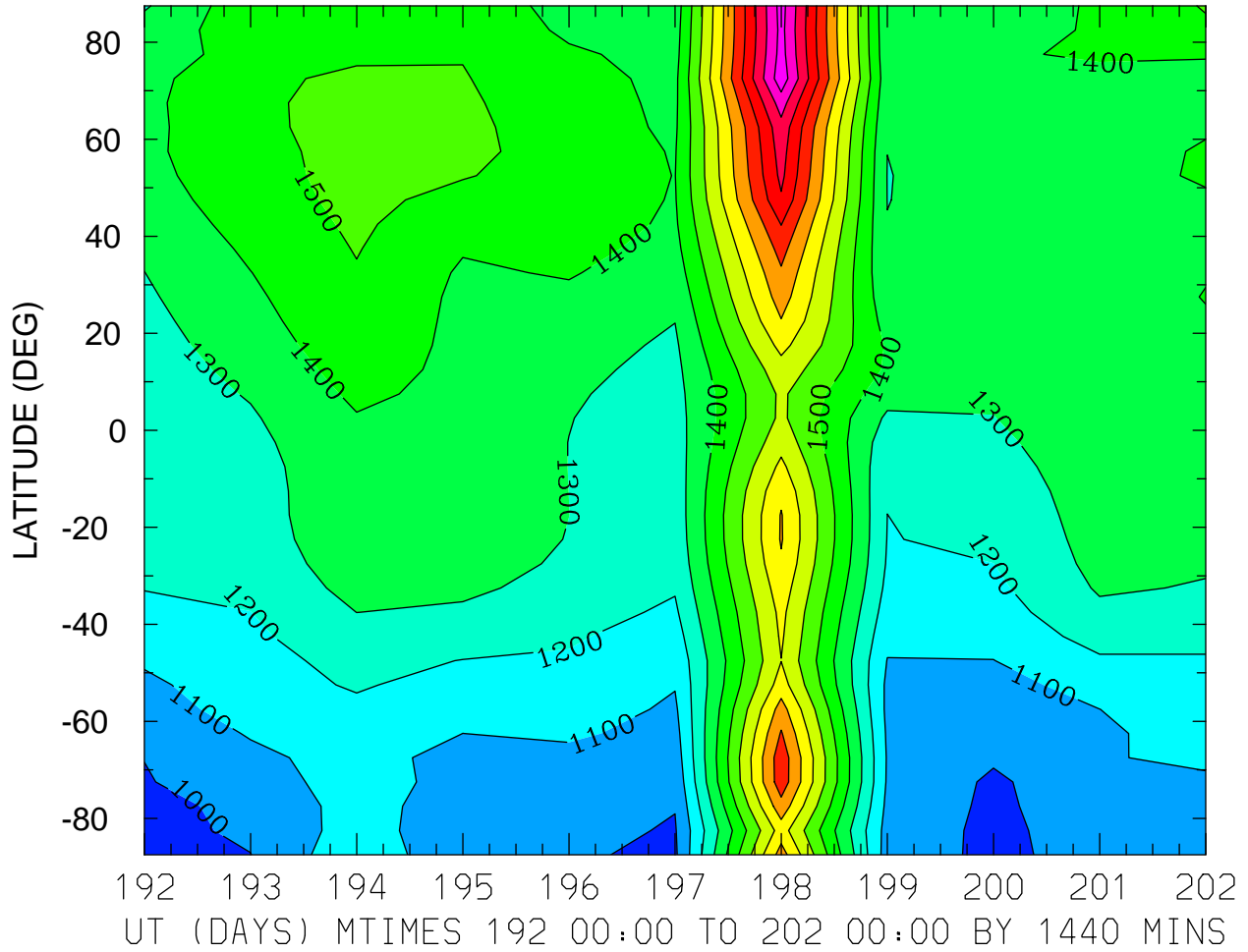
MIN,MAX= 3.0163E+02 6.4175E+02 INTERVAL= 2.5000E+01
FIRST: tiegcm2.0_res5.0_jul2000_weimer_imf_prim_001.nc
LAST: tiegcm2.0_res5.0_jul2000_weimer_imf_prim_002.nc

NEUTRAL TEMPERATURE (DEG K)
ZP = 0.000 LOCAL TIME = 0.00



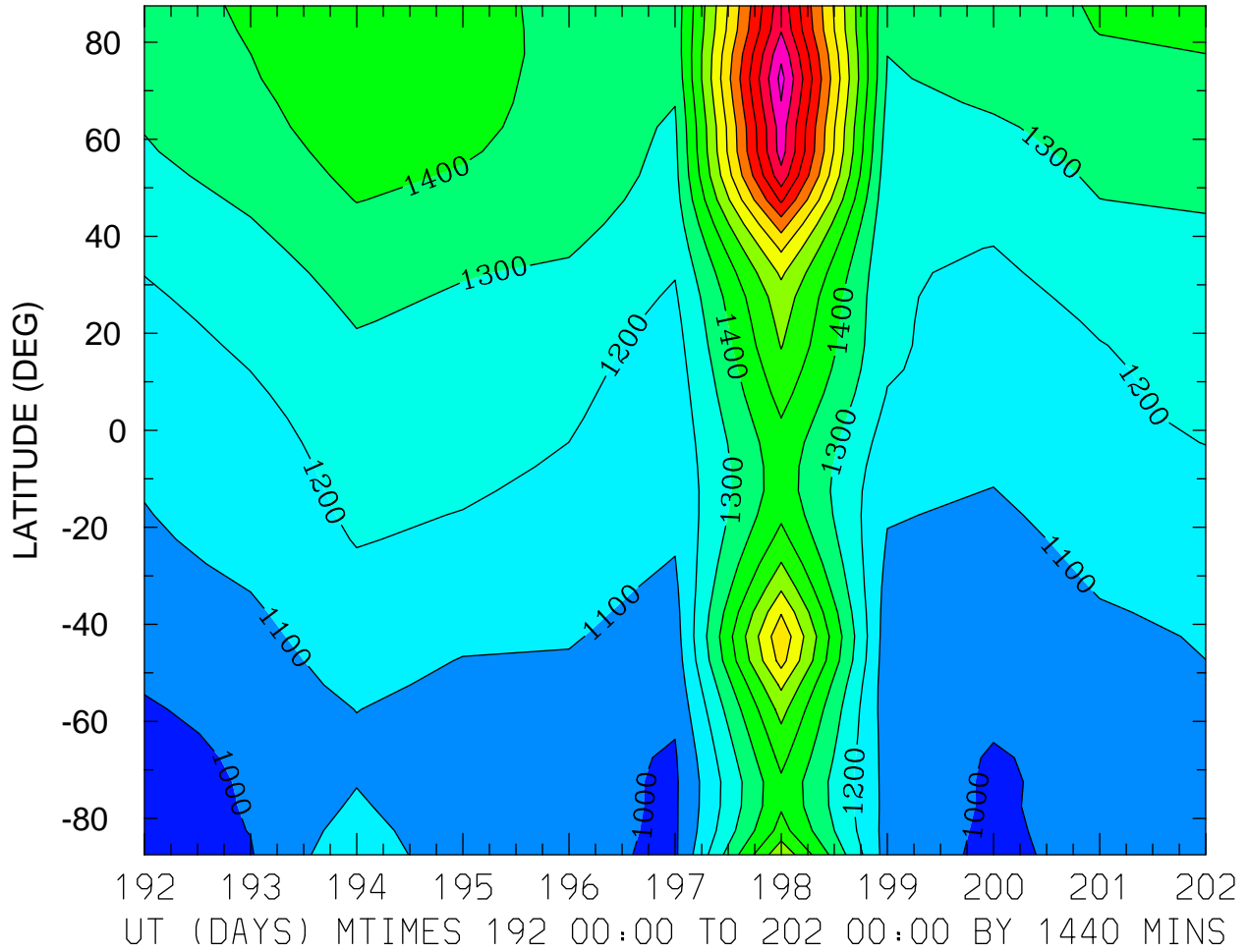
MIN,MAX= 9.3365E+02 2.6733E+03 INTERVAL= 1.0000E+02
FIRST: tiegcm2.0_res5.0_jul2000_weimer_imf_prim_001.nc
LAST: tiegcm2.0_res5.0_jul2000_weimer_imf_prim_002.nc

NEUTRAL TEMPERATURE (DEG K)
ZP = 0.000 LOCAL TIME = 12.00



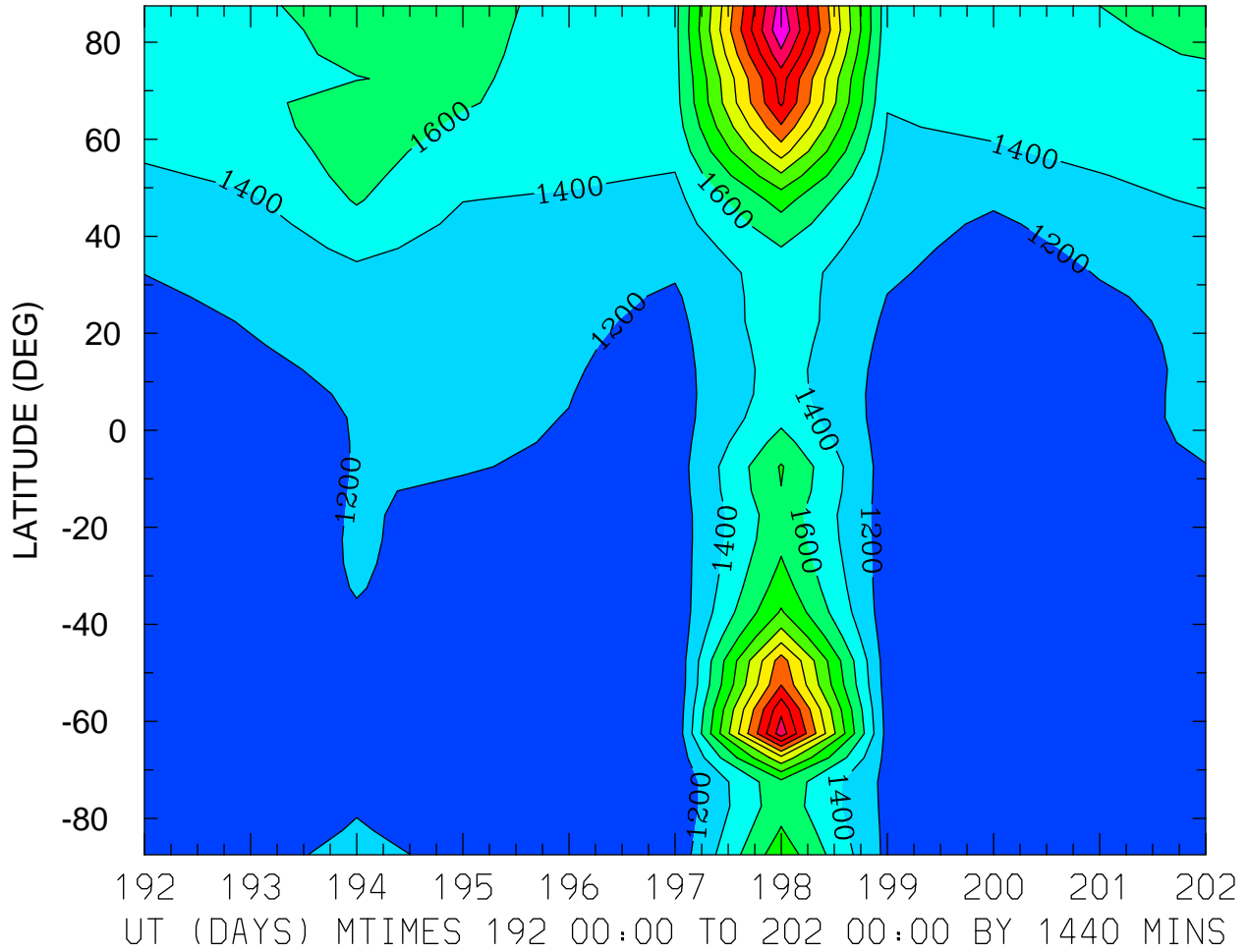
MIN,MAX= 9.6949E+02 2.3645E+03 INTERVAL= 1.0000E+02
FIRST: tiegcm2.0_res5.0_jul2000_weimer_imf_prim_001.nc
LAST: tiegcm2.0_res5.0_jul2000_weimer_imf_prim_002.nc

NEUTRAL TEMPERATURE (DEG K)
ZP = 0.000 ZONAL MEANS



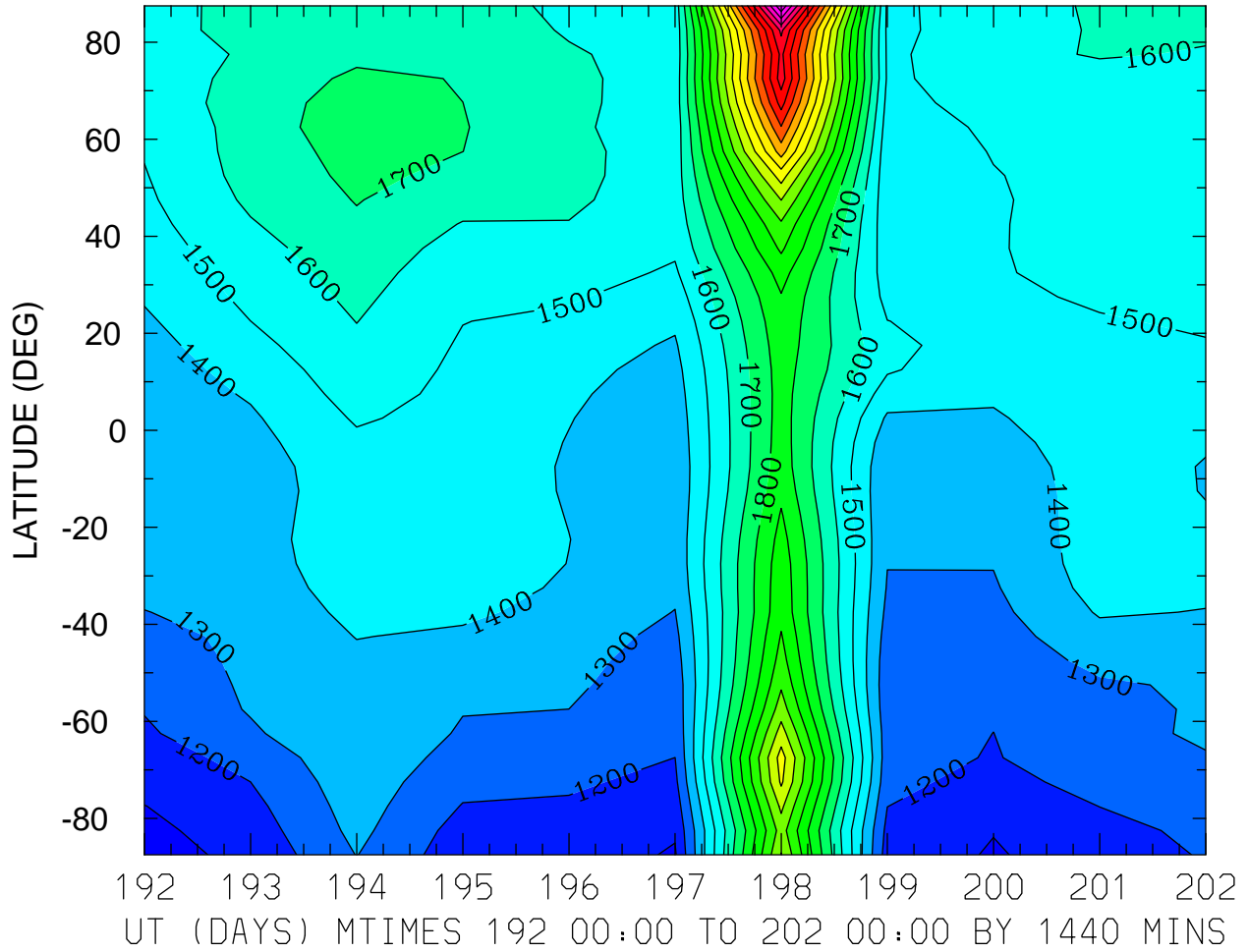
MIN,MAX= 9.5102E+02 2.4318E+03 INTERVAL= 1.0000E+02
FIRST: tiegcm2.0_res5.0_jul2000_weimer_imf_prim_001.nc
LAST: tiegcm2.0_res5.0_jul2000_weimer_imf_prim_002.nc

NEUTRAL TEMPERATURE (DEG K)
ZP = 4.000 LOCAL TIME = 0.00



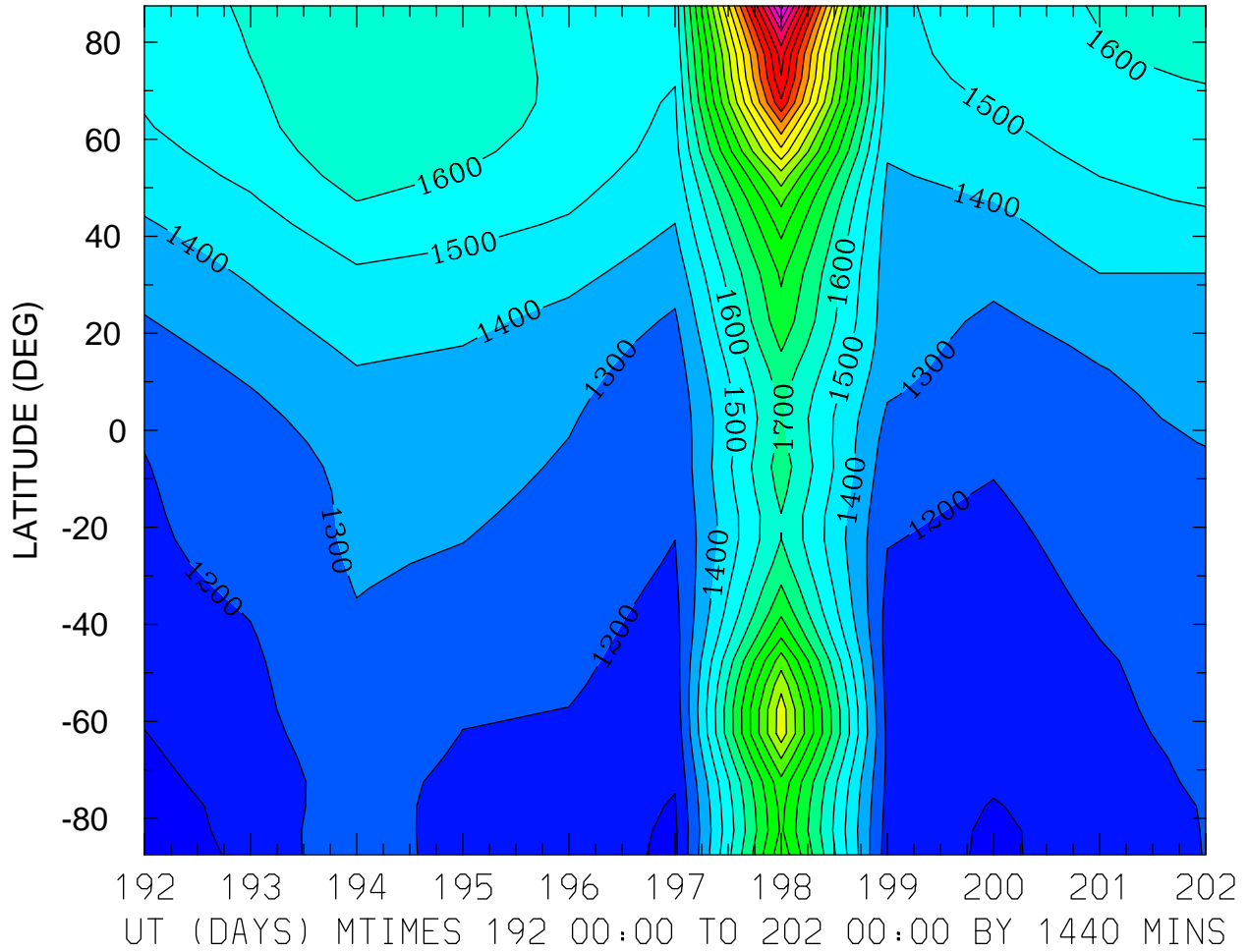
MIN,MAX= 1.0164E+03 3.5694E+03 INTERVAL= 2.0000E+02
FIRST: tiegcm2.0_res5.0_jul2000_weimer_imf_prim_001.nc
LAST: tiegcm2.0_res5.0_jul2000_weimer_imf_prim_002.nc

NEUTRAL TEMPERATURE (DEG K)
ZP = 4.000 LOCAL TIME = 12.00



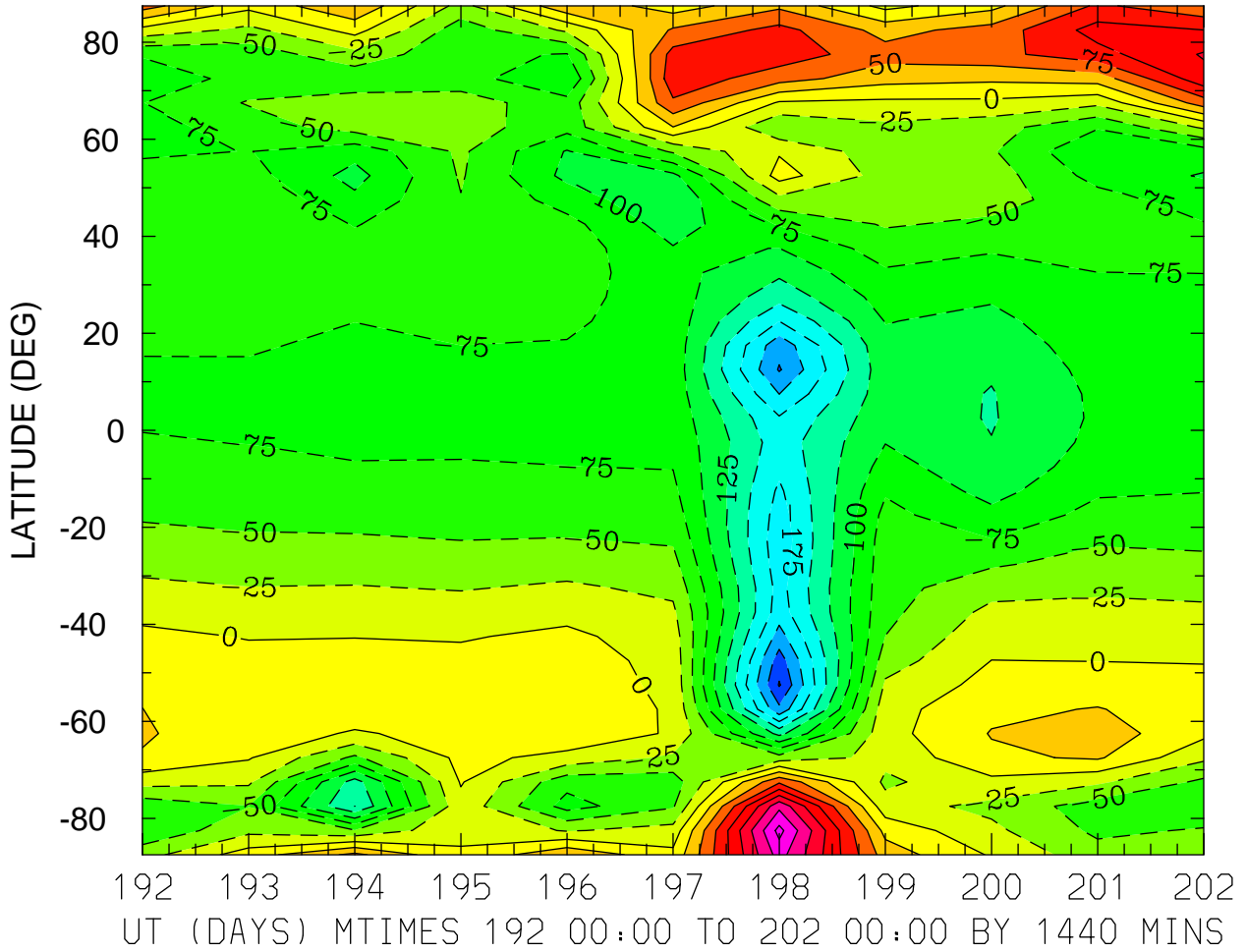
MIN,MAX= 1.0682E+03 3.3848E+03 INTERVAL= 1.0000E+02
FIRST: tiegcm2.0_res5.0_jul2000_weimer_imf_prim_001.nc
LAST: tiegcm2.0_res5.0_jul2000_weimer_imf_prim_002.nc

NEUTRAL TEMPERATURE (DEG K)
ZP = 4.000 ZONAL MEANS



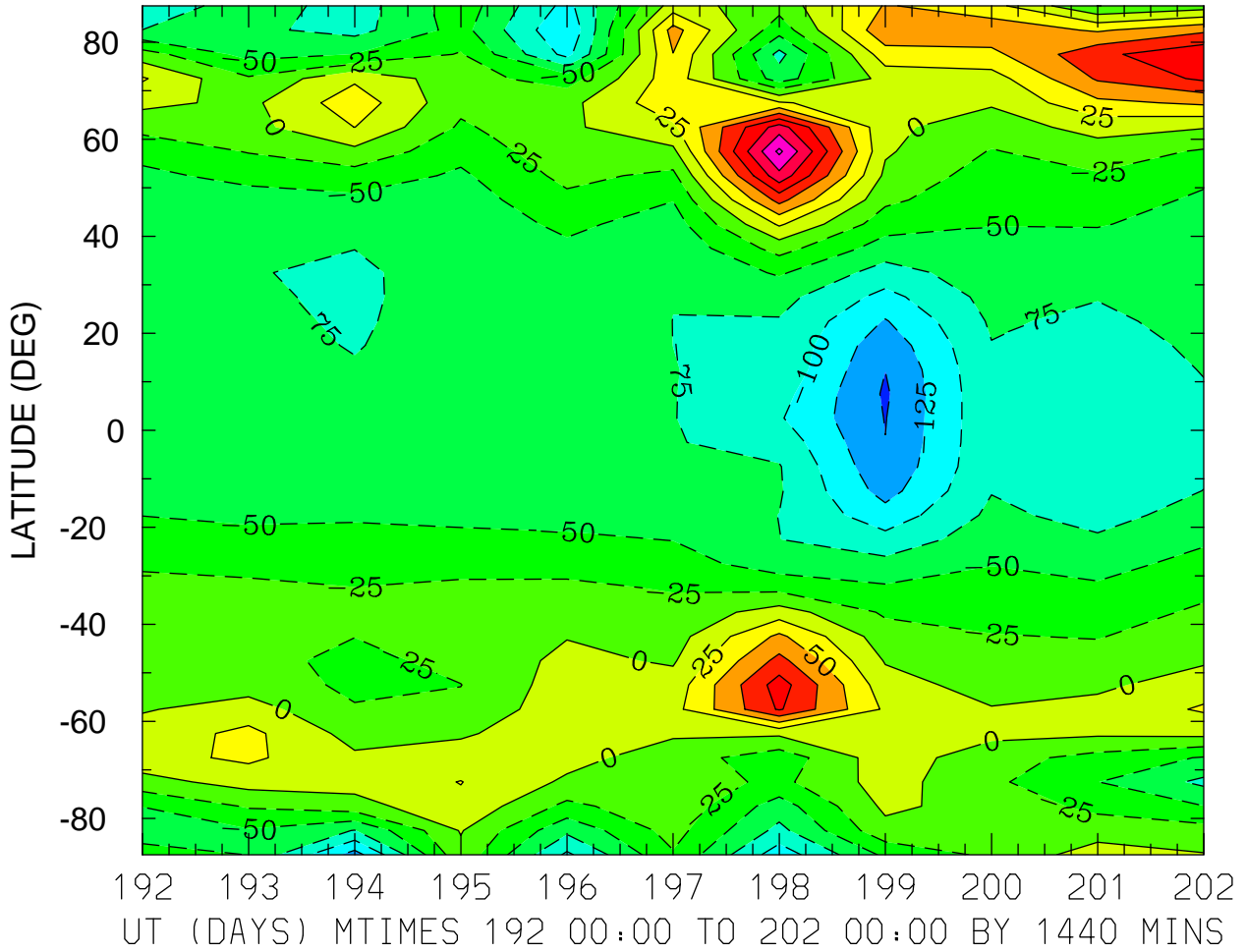
MIN,MAX= 1.0595E+03 3.4370E+03 INTERVAL= 1.0000E+02
FIRST: tiegcm2.0_res5.0_jul2000_weimer_imf_prim_001.nc
LAST: tiegcm2.0_res5.0_jul2000_weimer_imf_prim_002.nc

NEUTRAL ZONAL WIND (M/S)
ZP = -4.000 LOCAL TIME = 0.00



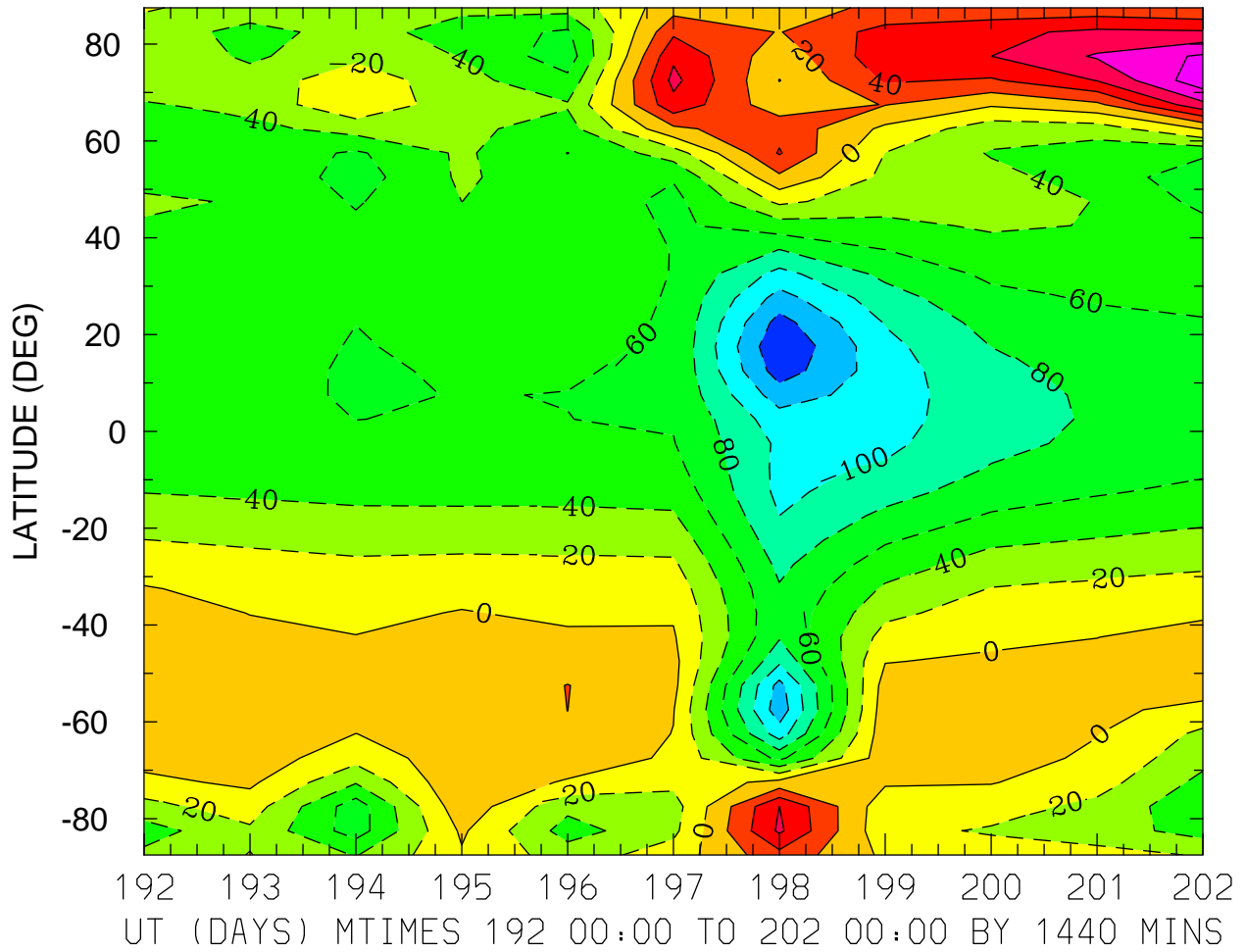
MIN,MAX= -2.5219E+02 2.0821E+02 INTERVAL= 2.5000E+01
FIRST: tiegcm2.0_res5.0_jul2000_weimer_imf_prim_001.nc
LAST: tiegcm2.0_res5.0_jul2000_weimer_imf_prim_002.nc

NEUTRAL ZONAL WIND (M/S)
ZP = -4.000 LOCAL TIME = 12.00



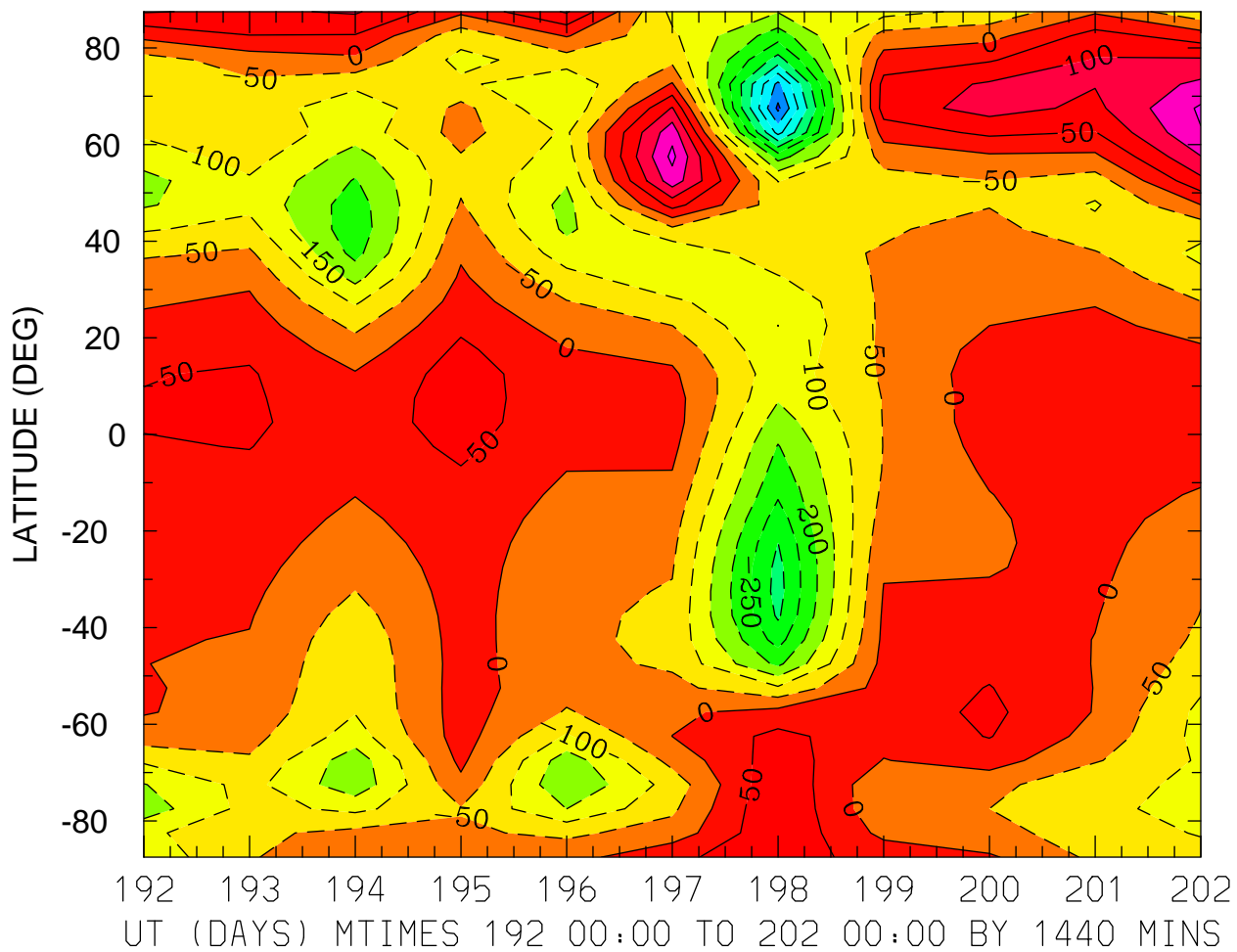
MIN,MAX= -1.5320E+02 1.8035E+02 INTERVAL= 2.5000E+01
FIRST: tiegcm2.0_res5.0_jul2000_weimer_imf_prim_001.nc
LAST: tiegcm2.0_res5.0_jul2000_weimer_imf_prim_002.nc

NEUTRAL ZONAL WIND (M/S)
ZP = -4.000 ZONAL MEANS



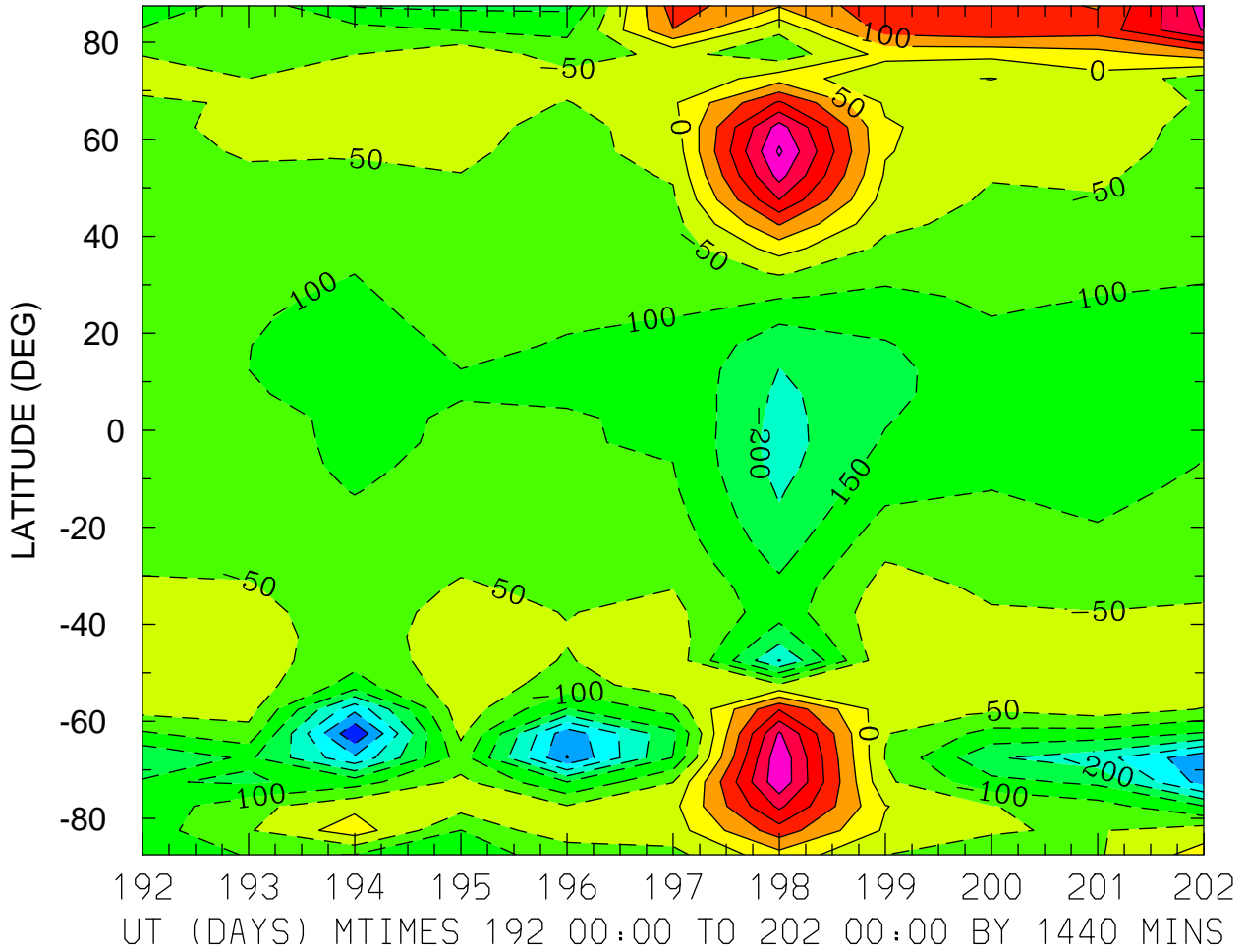
MIN,MAX= -1.5834E+02 1.1364E+02 INTERVAL= 2.0000E+01
FIRST: tiegcm2.0_res5.0_jul2000_weimer_imf_prim_001.nc
LAST: tiegcm2.0_res5.0_jul2000_weimer_imf_prim_002.nc

NEUTRAL ZONAL WIND (M/S)
ZP = 0.000 LOCAL TIME = 0.00



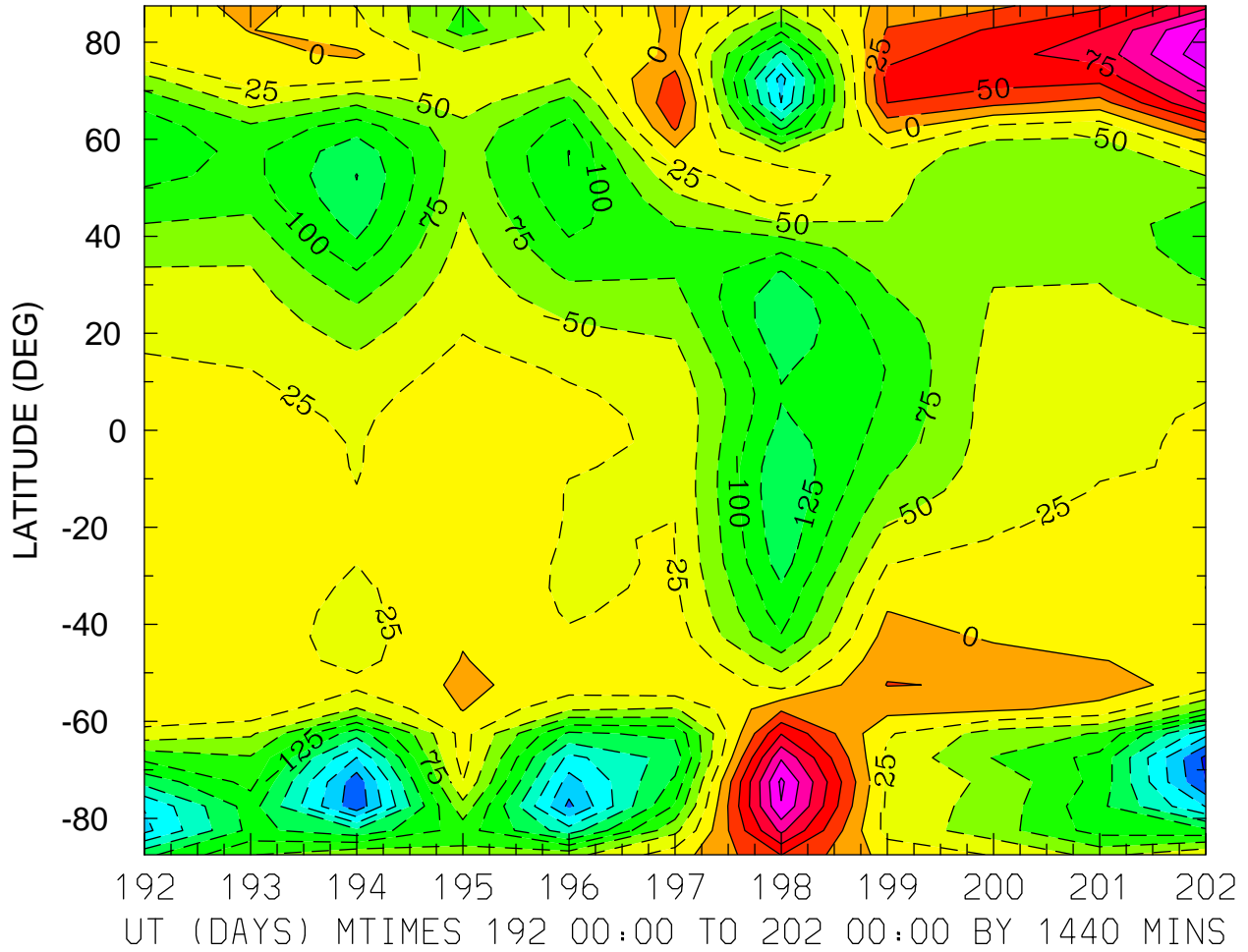
MIN,MAX= -5.1111E+02 2.1346E+02 INTERVAL= 5.0000E+01
FIRST: tiegcm2.0_res5.0_jul2000_weimer_imf_prim_001.nc
LAST: tiegcm2.0_res5.0_jul2000_weimer_imf_prim_002.nc

NEUTRAL ZONAL WIND (M/S)
ZP = 0.000 LOCAL TIME = 12.00



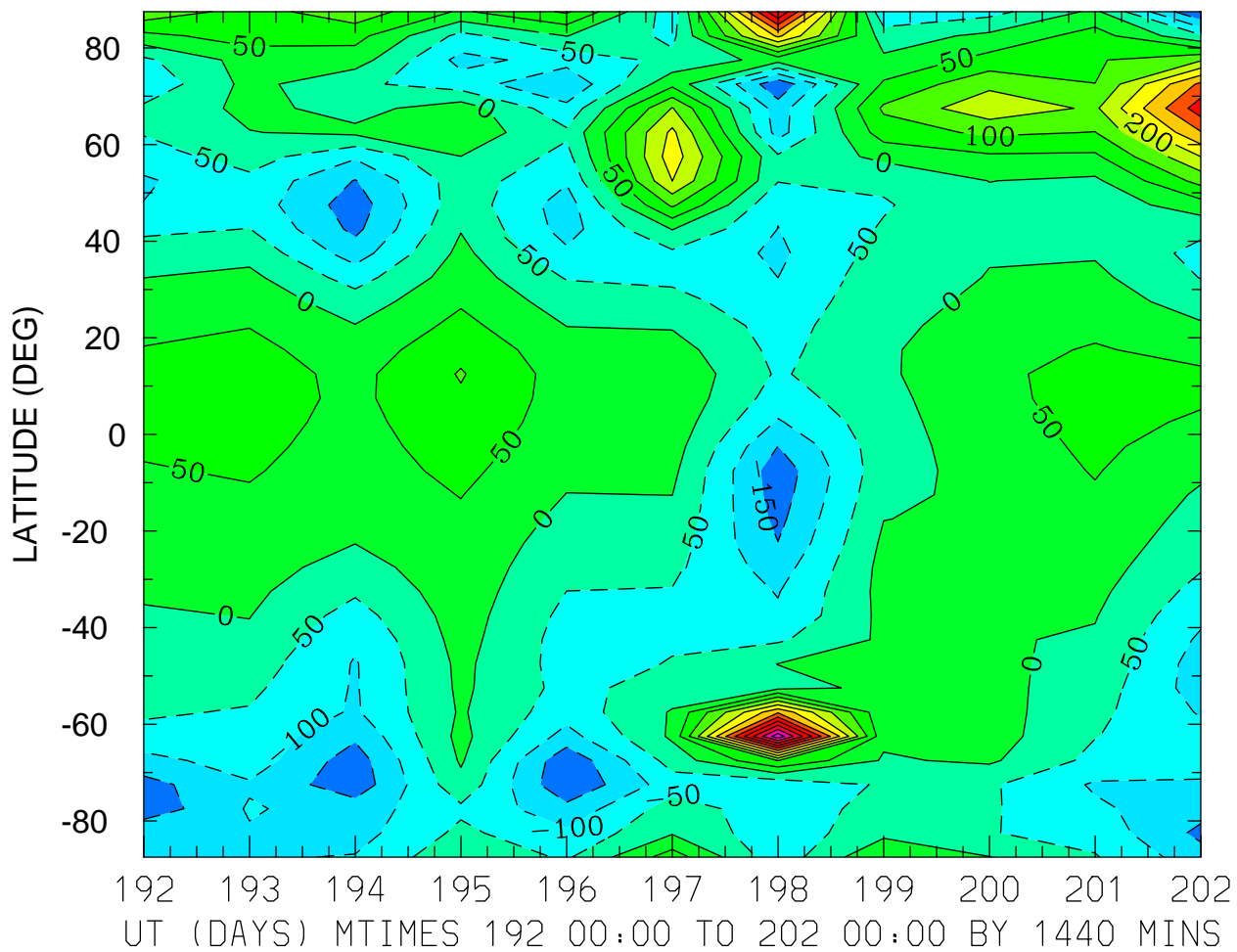
MIN,MAX= -3.9522E+02 3.0808E+02 INTERVAL= 5.0000E+01
FIRST: tiegcm2.0_res5.0_jul2000_weimer_imf_prim_001.nc
LAST: tiegcm2.0_res5.0_jul2000_weimer_imf_prim_002.nc

NEUTRAL ZONAL WIND (M/S)
ZP = 0.000 ZONAL MEANS



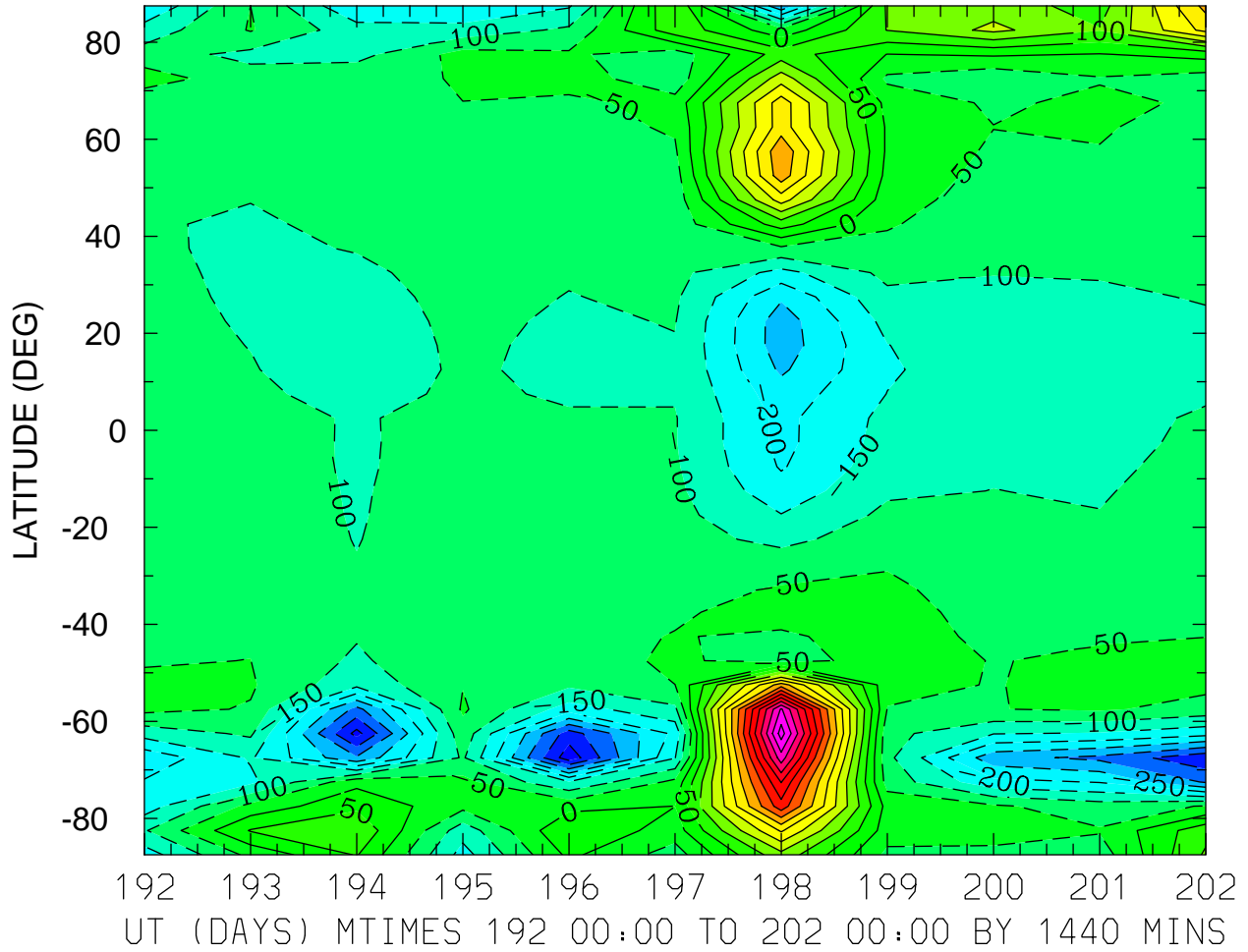
MIN,MAX= -2.5613E+02 1.6740E+02 INTERVAL= 2.5000E+01
FIRST: tiegcm2.0_res5.0_jul2000_weimer_imf_prim_001.nc
LAST: tiegcm2.0_res5.0_jul2000_weimer_imf_prim_002.nc

NEUTRAL ZONAL WIND (M/S)
ZP = 4.000 LOCAL TIME = 0.00



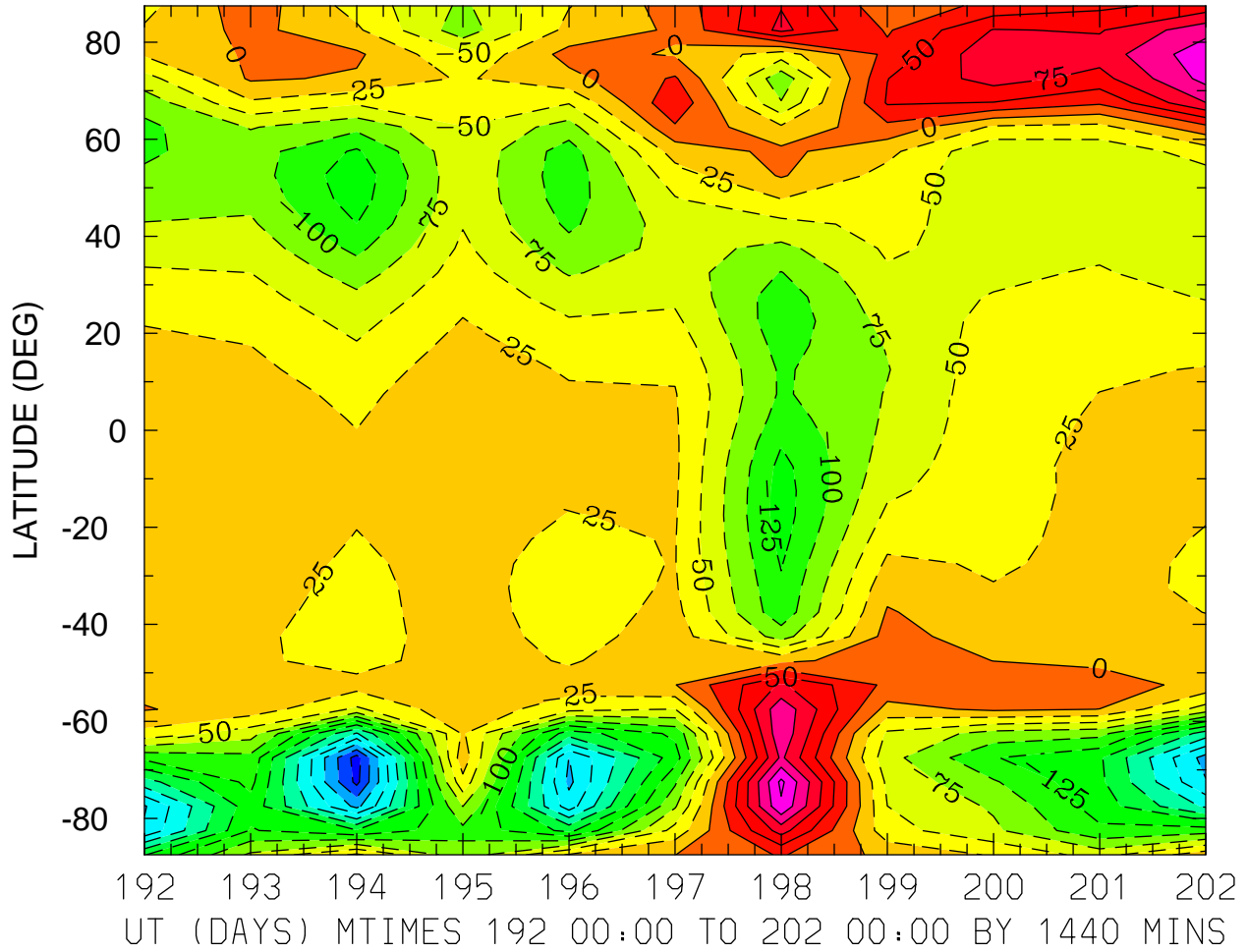
MIN,MAX= -2.0273E+02 5.8387E+02 INTERVAL= 5.0000E+01
FIRST: tiegcm2.0_res5.0_jul2000_weimer_imf_prim_001.nc
LAST: tiegcm2.0_res5.0_jul2000_weimer_imf_prim_002.nc

NEUTRAL ZONAL WIND (M/S)
ZP = 4.000 LOCAL TIME = 12.00



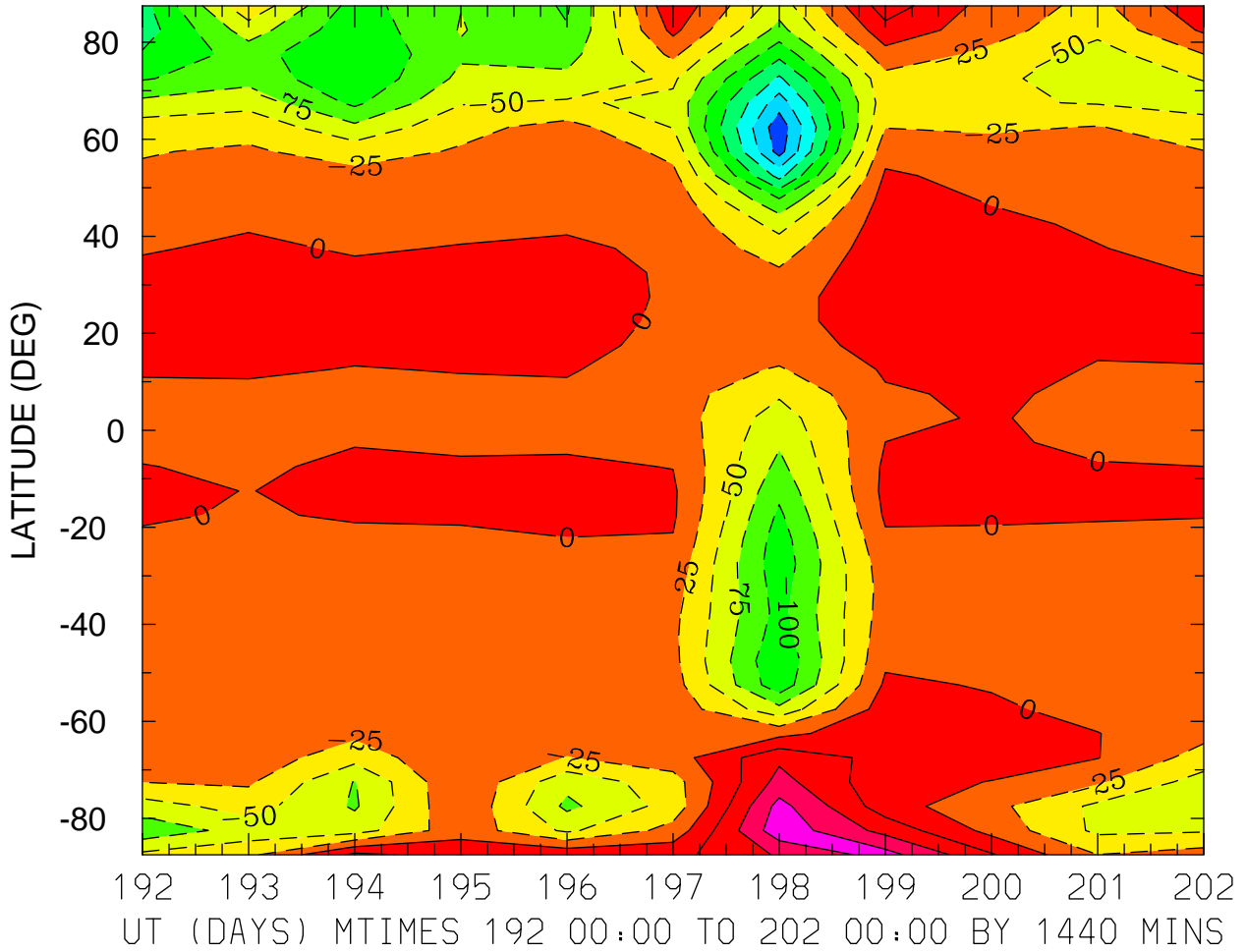
MIN,MAX= -4.3075E+02 7.2513E+02 INTERVAL= 5.0000E+01
FIRST: tiegcm2.0_res5.0_jul2000_weimer_imf_prim_001.nc
LAST: tiegcm2.0_res5.0_jul2000_weimer_imf_prim_002.nc

NEUTRAL ZONAL WIND (M/S)
ZP = 4.000 ZONAL MEANS



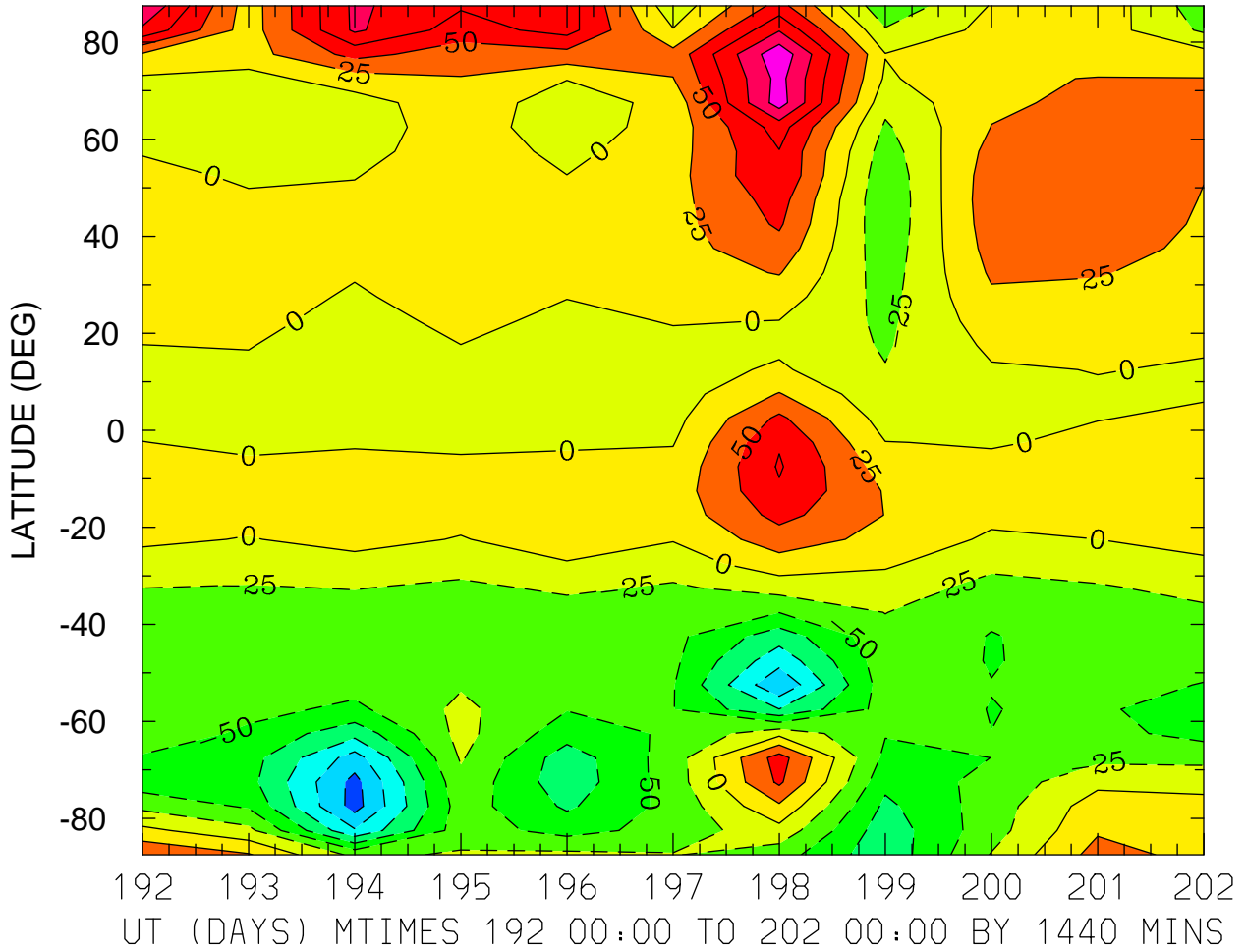
MIN,MAX= -3.1135E+02 1.5608E+02 INTERVAL= 2.5000E+01
FIRST: tiegcm2.0_res5.0_jul2000_weimer_imf_prim_001.nc
LAST: tiegcm2.0_res5.0_jul2000_weimer_imf_prim_002.nc

NEUTRAL MERIDIONAL WIND (M/S)
ZP = -4.000 LOCAL TIME = 0.00



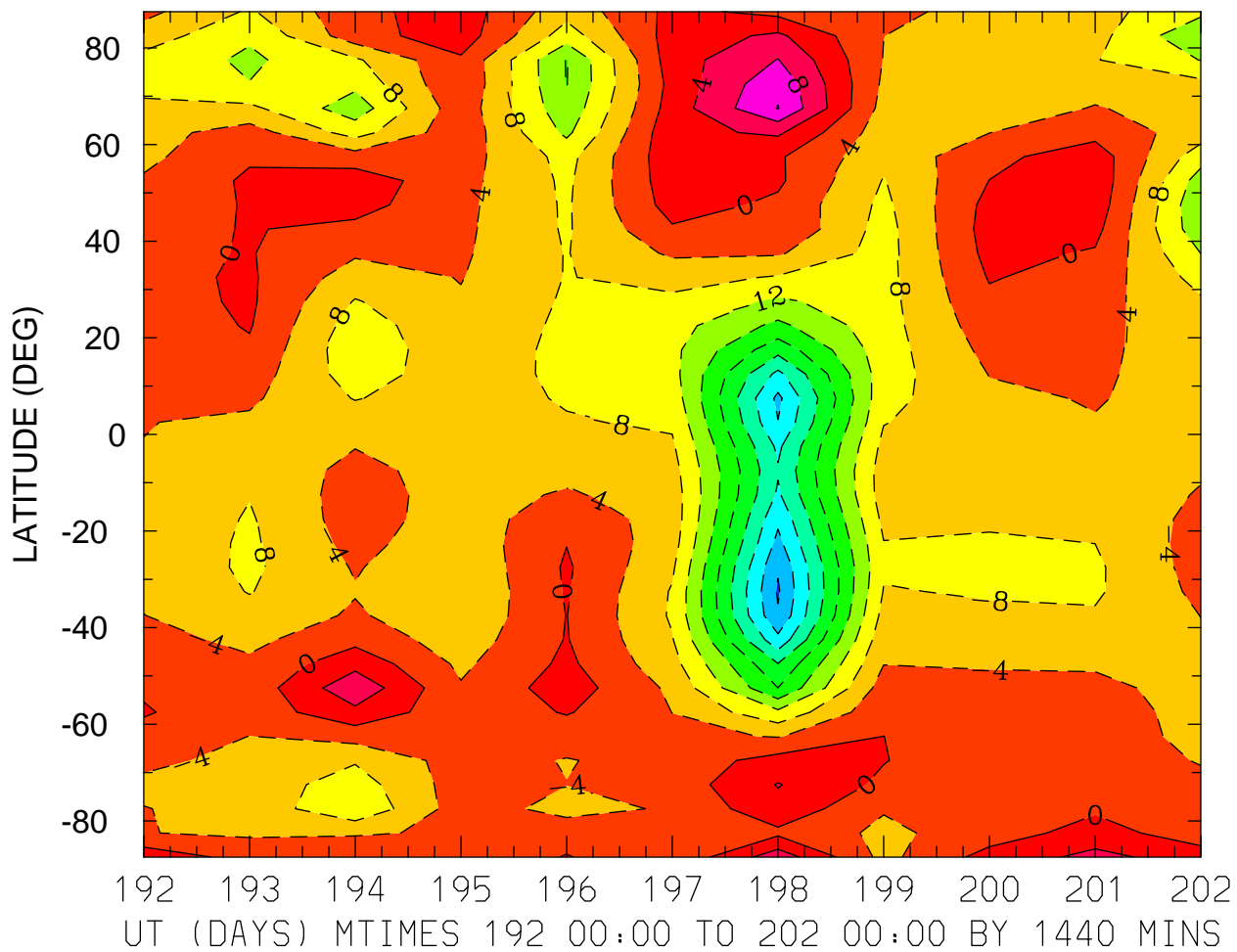
MIN,MAX= -2.1661E+02 9.0967E+01 INTERVAL= 2.5000E+01
FIRST: tiegcm2.0_res5.0_jul2000_weimer_imf_prim_001.nc
LAST: tiegcm2.0_res5.0_jul2000_weimer_imf_prim_002.nc

NEUTRAL MERIDIONAL WIND (M/S)
ZP = -4.000 LOCAL TIME = 12.00



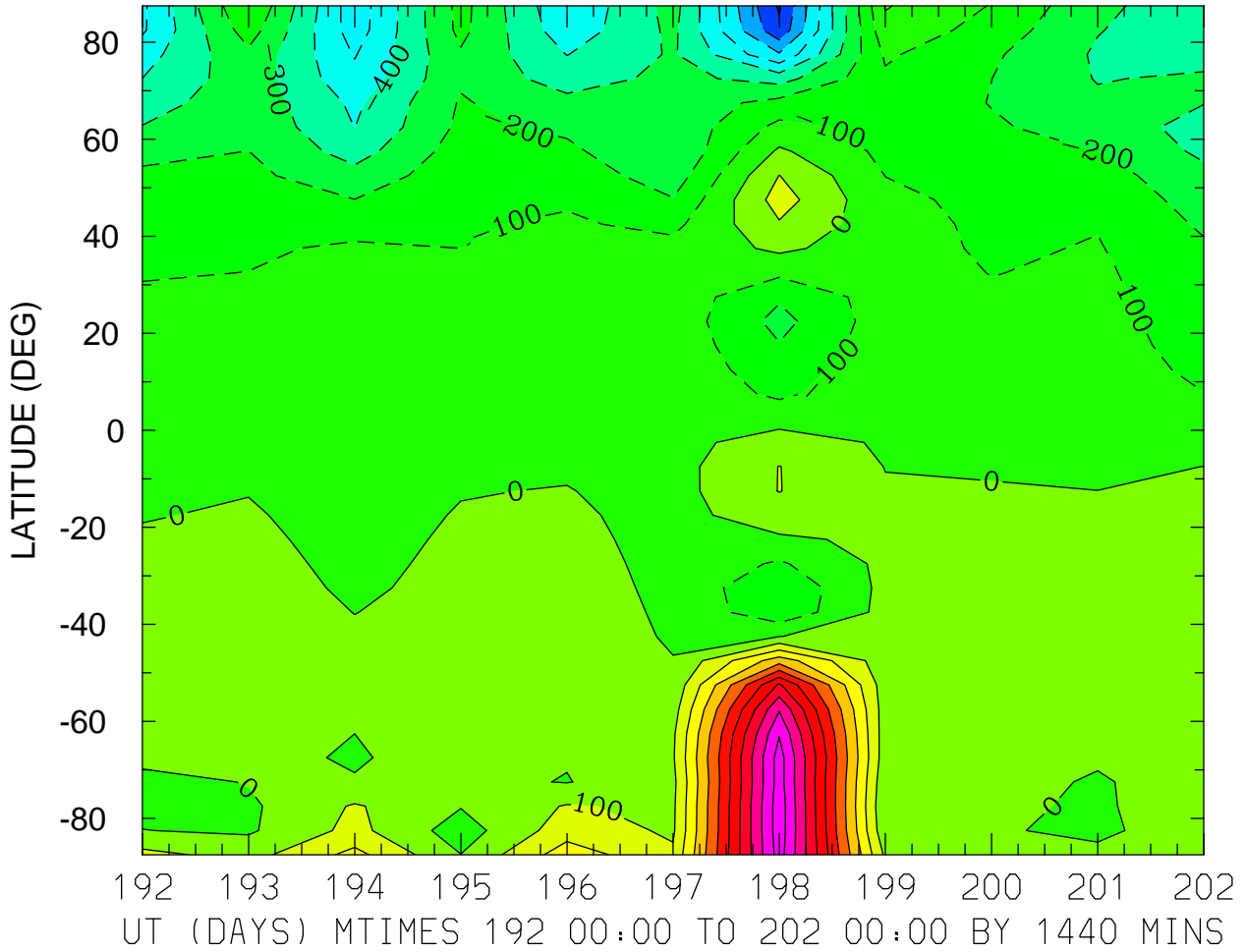
MIN,MAX= -1.5991E+02 1.4361E+02 INTERVAL= 2.5000E+01
FIRST: tiegcm2.0_res5.0_jul2000_weimer_imf_prim_001.nc
LAST: tiegcm2.0_res5.0_jul2000_weimer_imf_prim_002.nc

NEUTRAL MERIDIONAL WIND (M/S)
ZP = -4.000 ZONAL MEANS



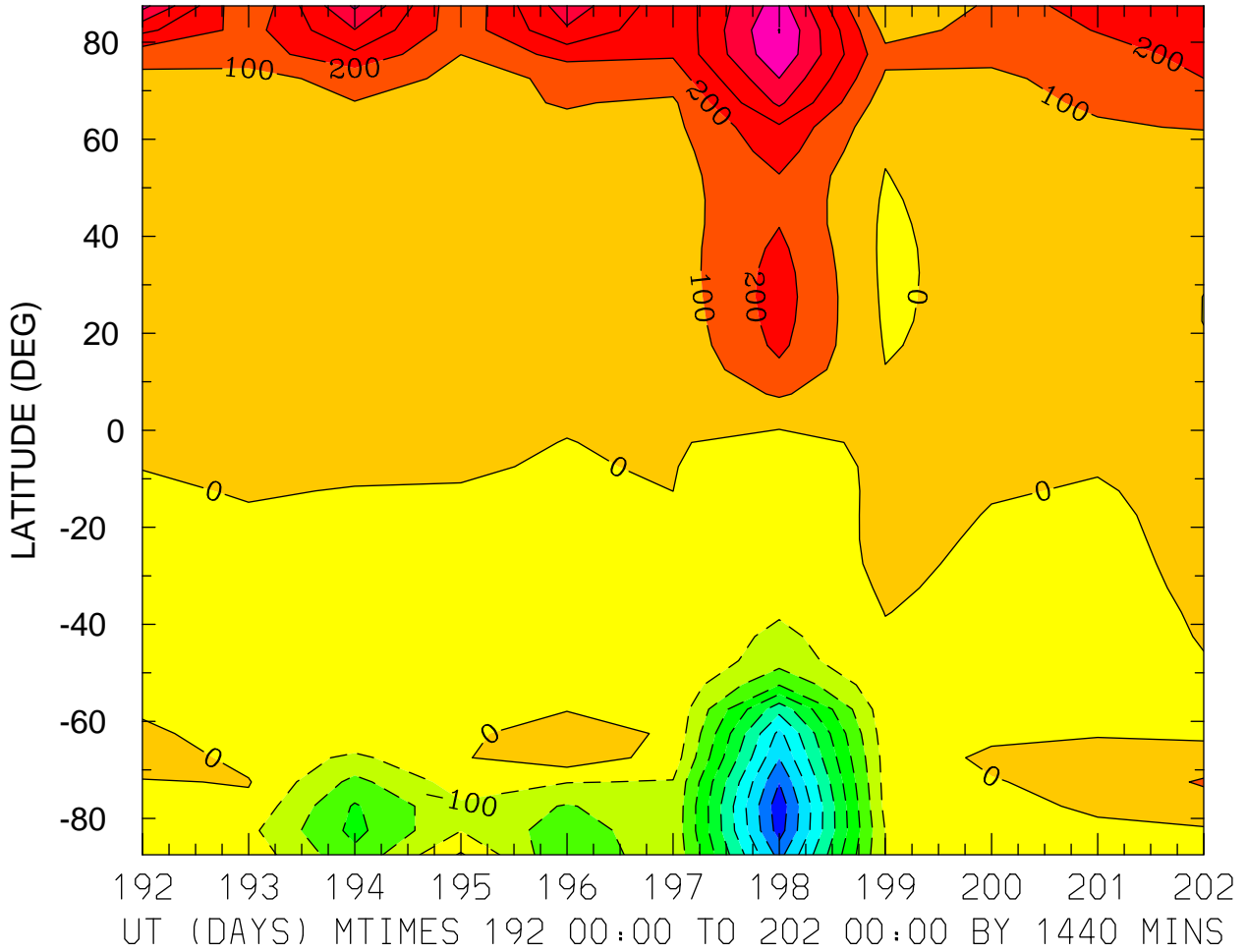
MIN,MAX= -3.6471E+01 1.2160E+01 INTERVAL= 4.0000E+00
FIRST: tiegcm2.0_res5.0_jul2000_weimer_imf_prim_001.nc
LAST: tiegcm2.0_res5.0_jul2000_weimer_imf_prim_002.nc

NEUTRAL MERIDIONAL WIND (M/S)
ZP = 0.000 LOCAL TIME = 0.00



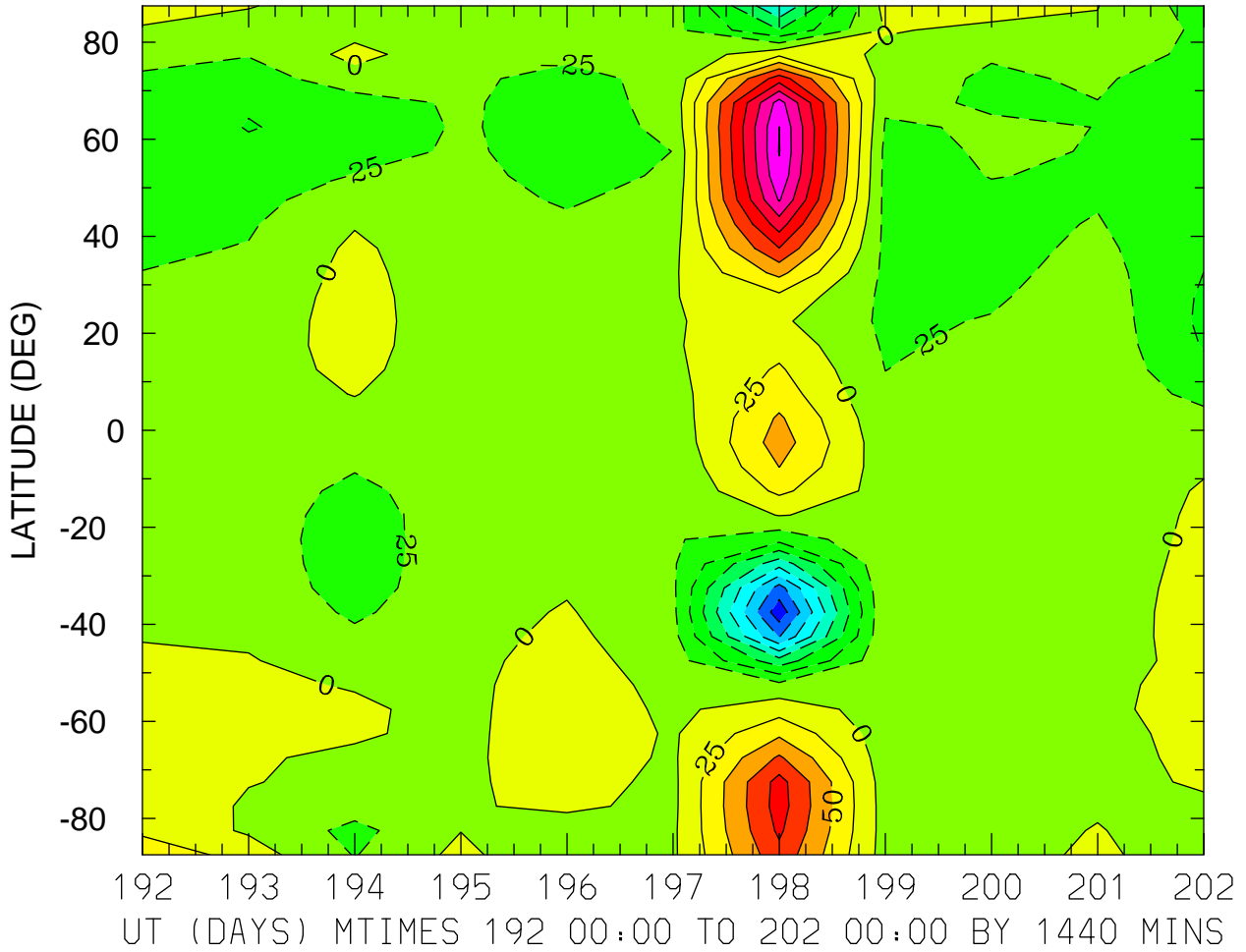
MIN,MAX= -8.1438E+02 1.0611E+03 INTERVAL= 1.0000E+02
FIRST: tiegcm2.0_res5.0_jul2000_weimer_imf_prim_001.nc
LAST: tiegcm2.0_res5.0_jul2000_weimer_imf_prim_002.nc

NEUTRAL MERIDIONAL WIND (M/S)
ZP = 0.000 LOCAL TIME = 12.00



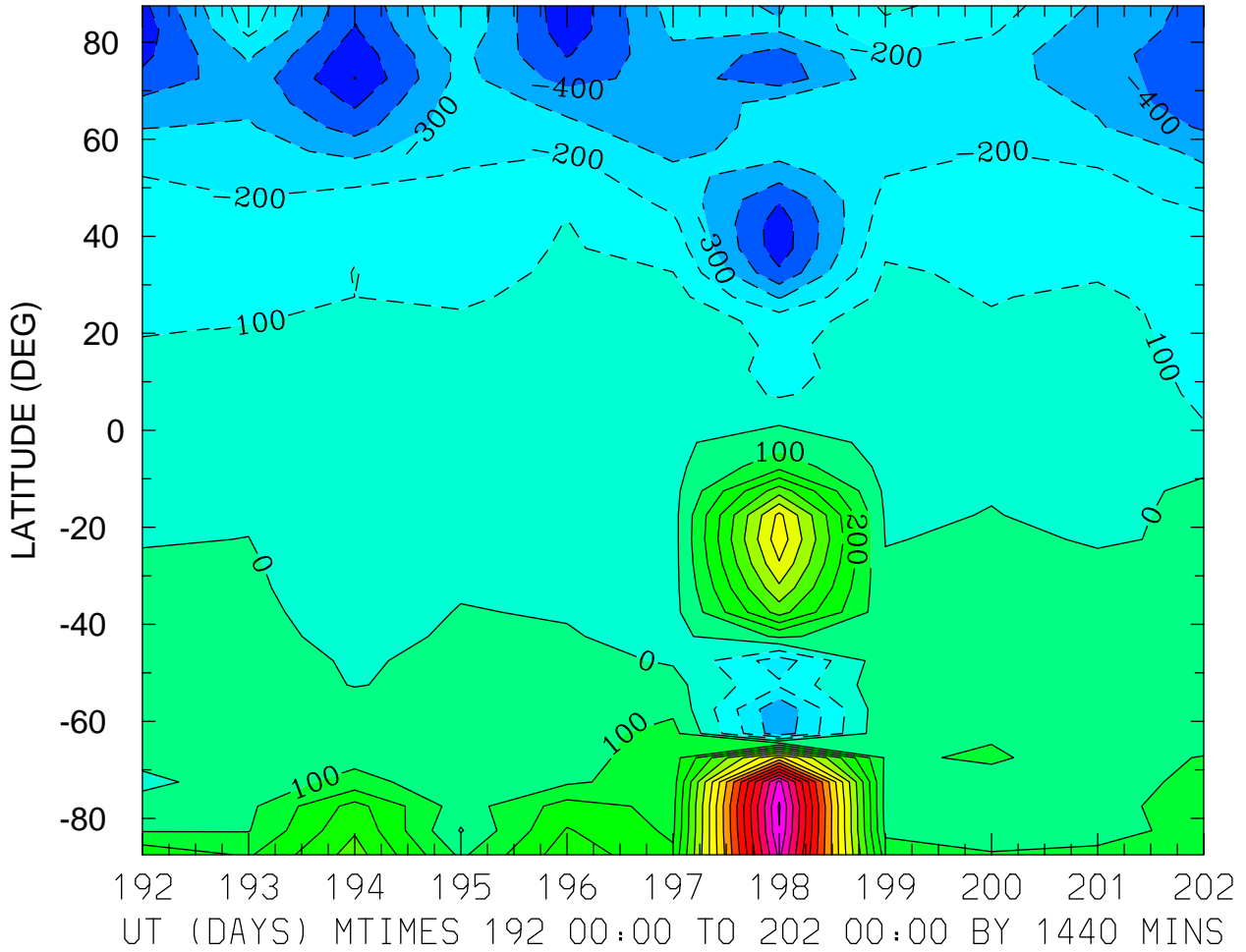
MIN,MAX= -9.6616E+02 6.0274E+02 INTERVAL= 1.0000E+02
FIRST: tiegcm2.0_res5.0_jul2000_weimer_imf_prim_001.nc
LAST: tiegcm2.0_res5.0_jul2000_weimer_imf_prim_002.nc

NEUTRAL MERIDIONAL WIND (M/S)
ZP = 0.000 ZONAL MEANS



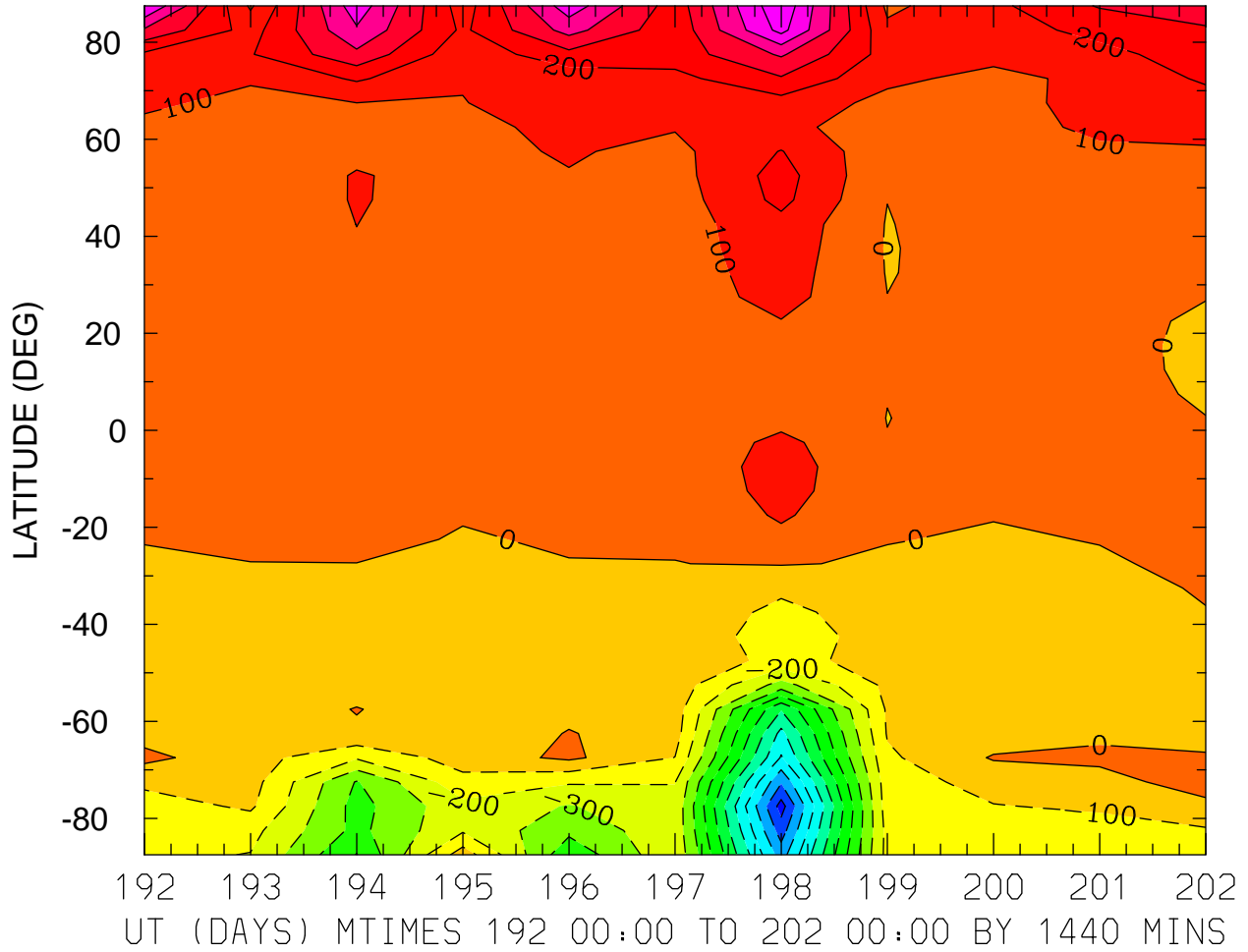
MIN,MAX= -2.1604E+02 2.0112E+02 INTERVAL= 2.5000E+01
FIRST: tiegcm2.0_res5.0_jul2000_weimer_imf_prim_001.nc
LAST: tiegcm2.0_res5.0_jul2000_weimer_imf_prim_002.nc

NEUTRAL MERIDIONAL WIND (M/S)
ZP = 4.000 LOCAL TIME = 0.00



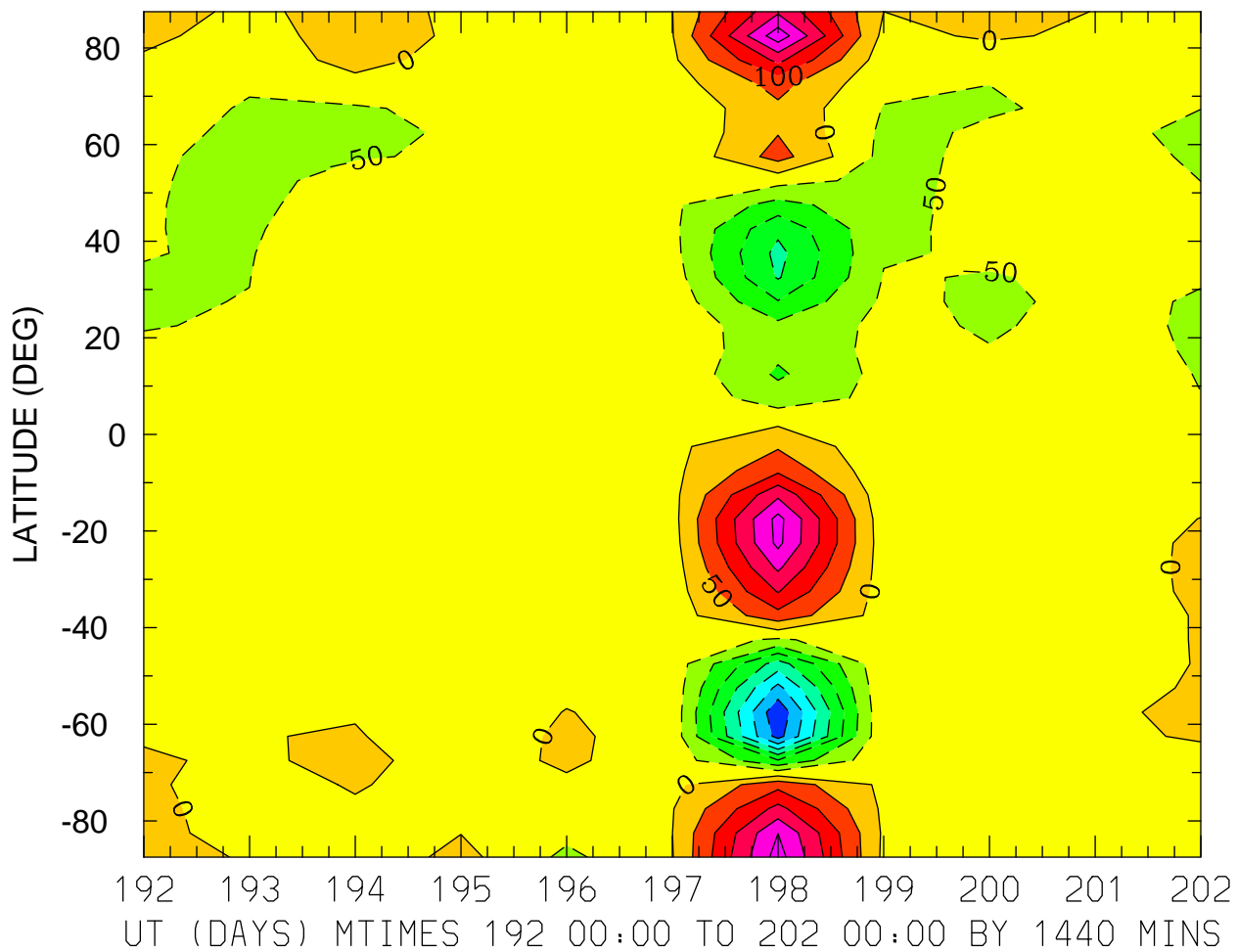
MIN,MAX= -6.0271E+02 1.7137E+03 INTERVAL= 1.0000E+02
FIRST: tiegcm2.0_res5.0_jul2000_weimer_imf_prim_001.nc
LAST: tiegcm2.0_res5.0_jul2000_weimer_imf_prim_002.nc

NEUTRAL MERIDIONAL WIND (M/S)
ZP = 4.000 LOCAL TIME = 12.00



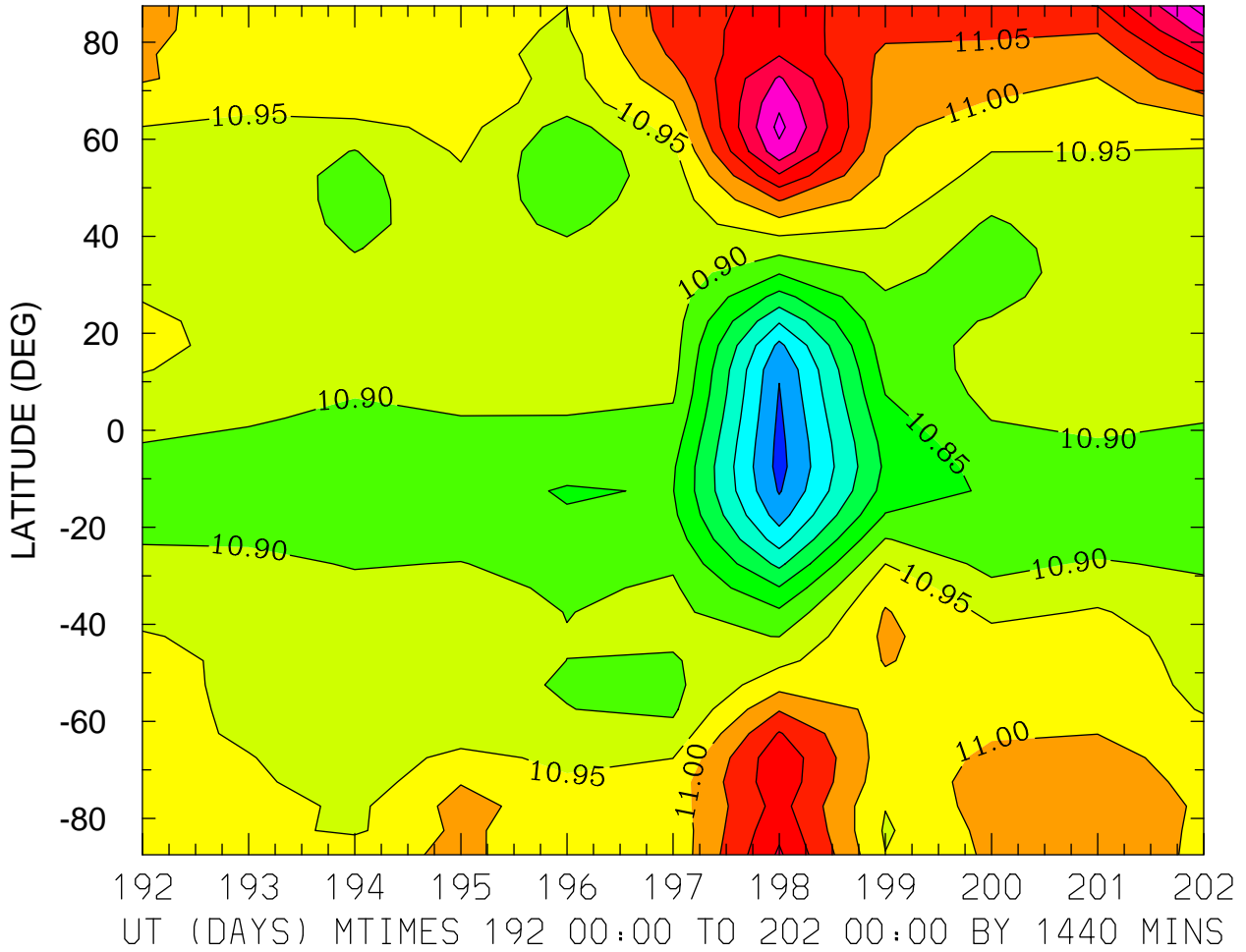
MIN,MAX= -1.2420E+03 6.7926E+02 INTERVAL= 1.0000E+02
FIRST: tiegcm2.0_res5.0_jul2000_weimer_imf_prim_001.nc
LAST: tiegcm2.0_res5.0_jul2000_weimer_imf_prim_002.nc

NEUTRAL MERIDIONAL WIND (M/S)
ZP = 4.000 ZONAL MEANS



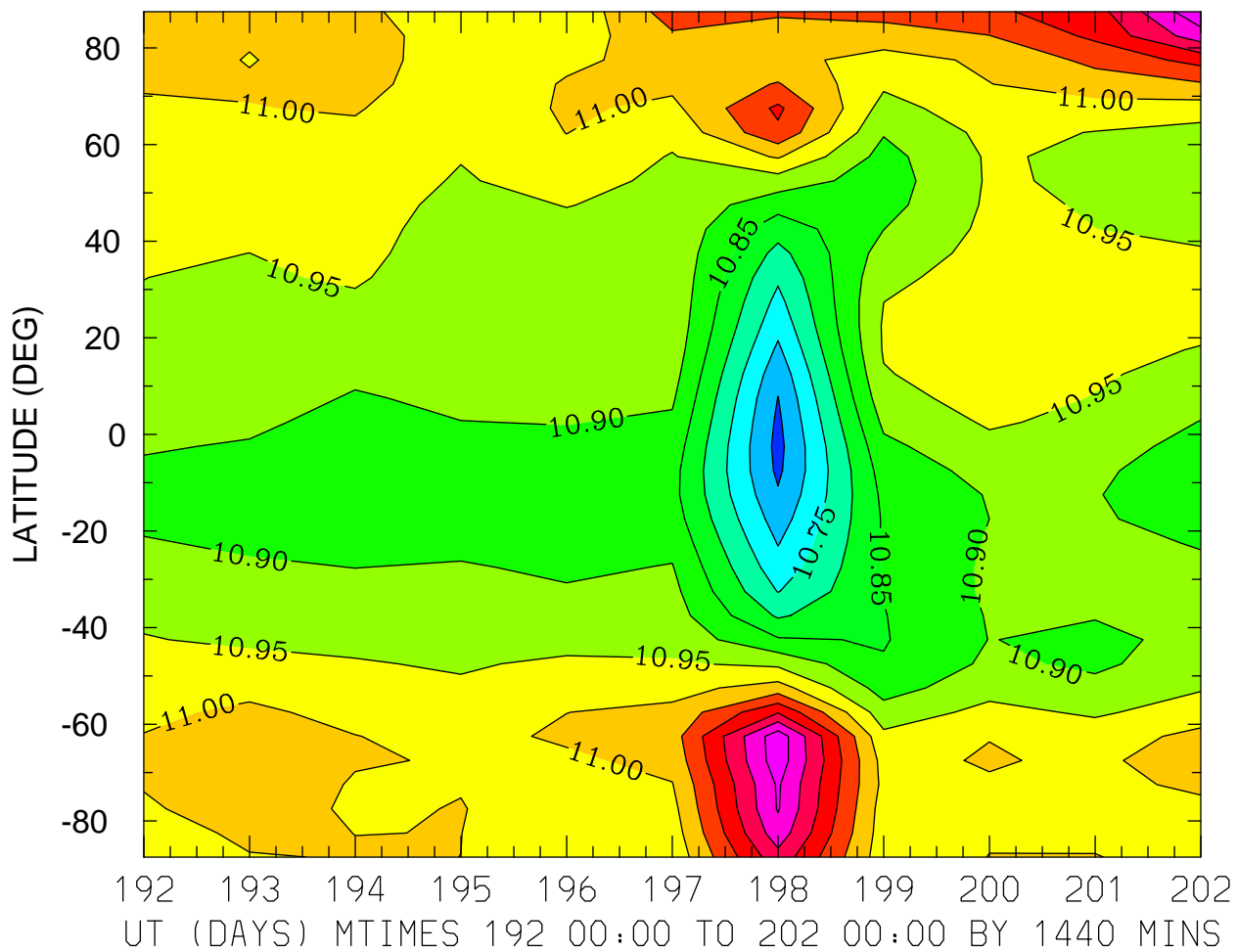
MIN,MAX= -3.9067E+02 2.8181E+02 INTERVAL= 5.0000E+01
FIRST: tiegcm2.0_res5.0_jul2000_weimer_imf_prim_001.nc
LAST: tiegcm2.0_res5.0_jul2000_weimer_imf_prim_002.nc

LOG10 MOLECULAR OXYGEN (CM3)
ZP = -4.250 LOCAL TIME = 0.00



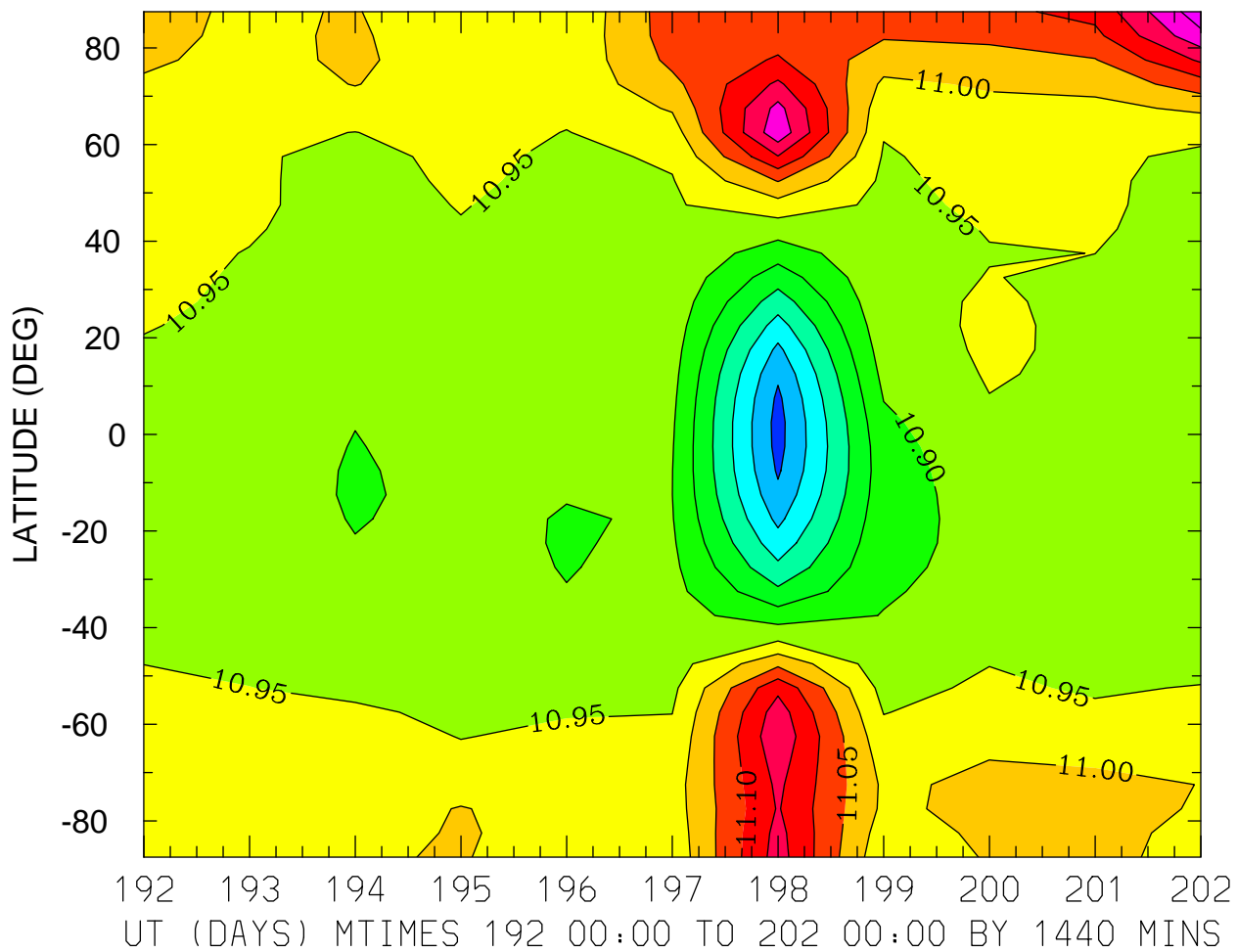
MIN,MAX= 1.0583E+01 1.1272E+01 INTERVAL= 5.0000E-02
FIRST: tiegcm2.0_res5.0_jul2000_weimer_imf_prim_001.nc
LAST: tiegcm2.0_res5.0_jul2000_weimer_imf_prim_002.nc

LOG10 MOLECULAR OXYGEN (CM3)
ZP = -4.250 LOCAL TIME = 12.00



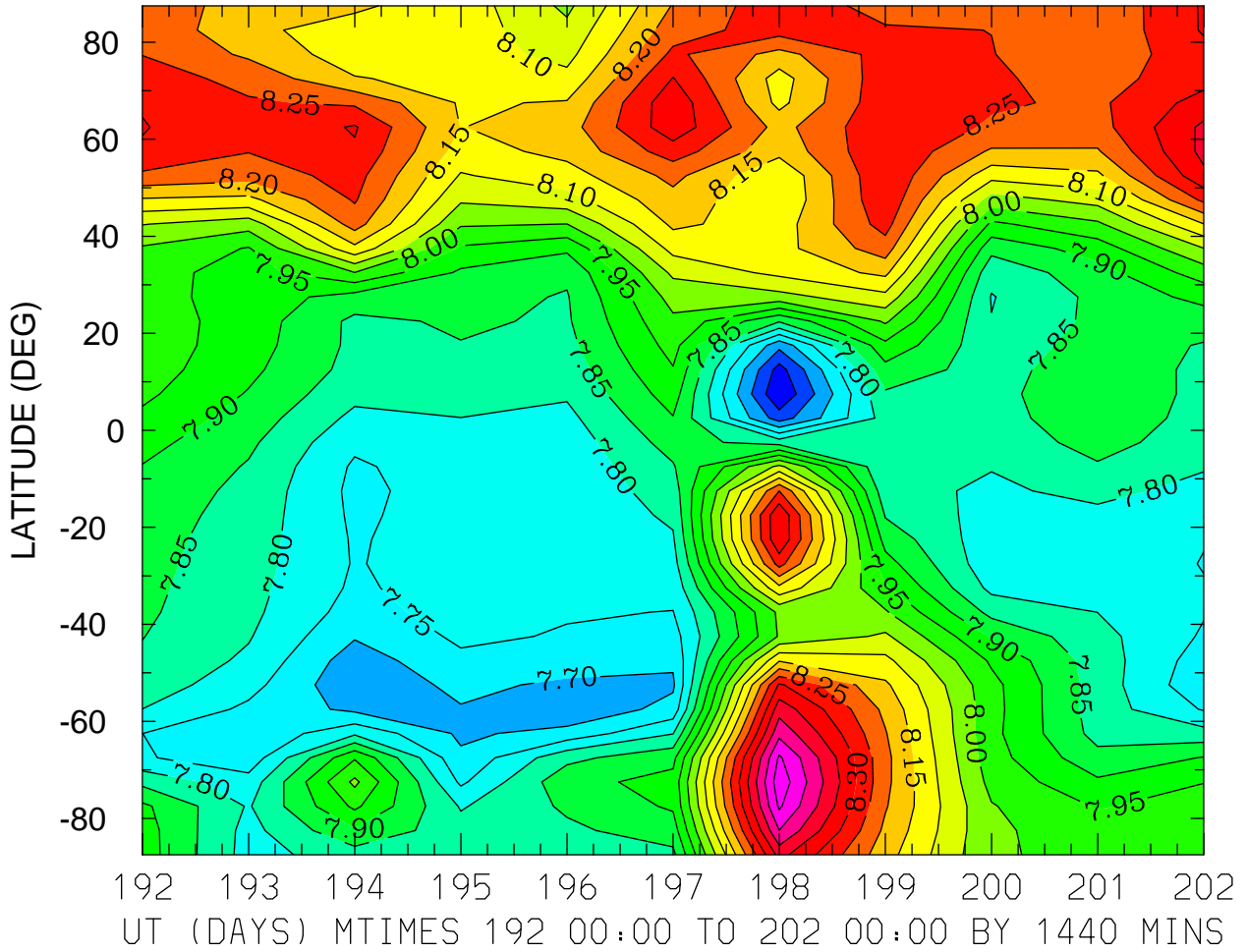
MIN,MAX= 1.0635E+01 1.1289E+01 INTERVAL= 5.0000E-02
FIRST: tiegcm2.0_res5.0_jul2000_weimer_imf_prim_001.nc
LAST: tiegcm2.0_res5.0_jul2000_weimer_imf_prim_002.nc

LOG10 MOLECULAR OXYGEN (CM3)
ZP = -4.250 ZONAL MEANS



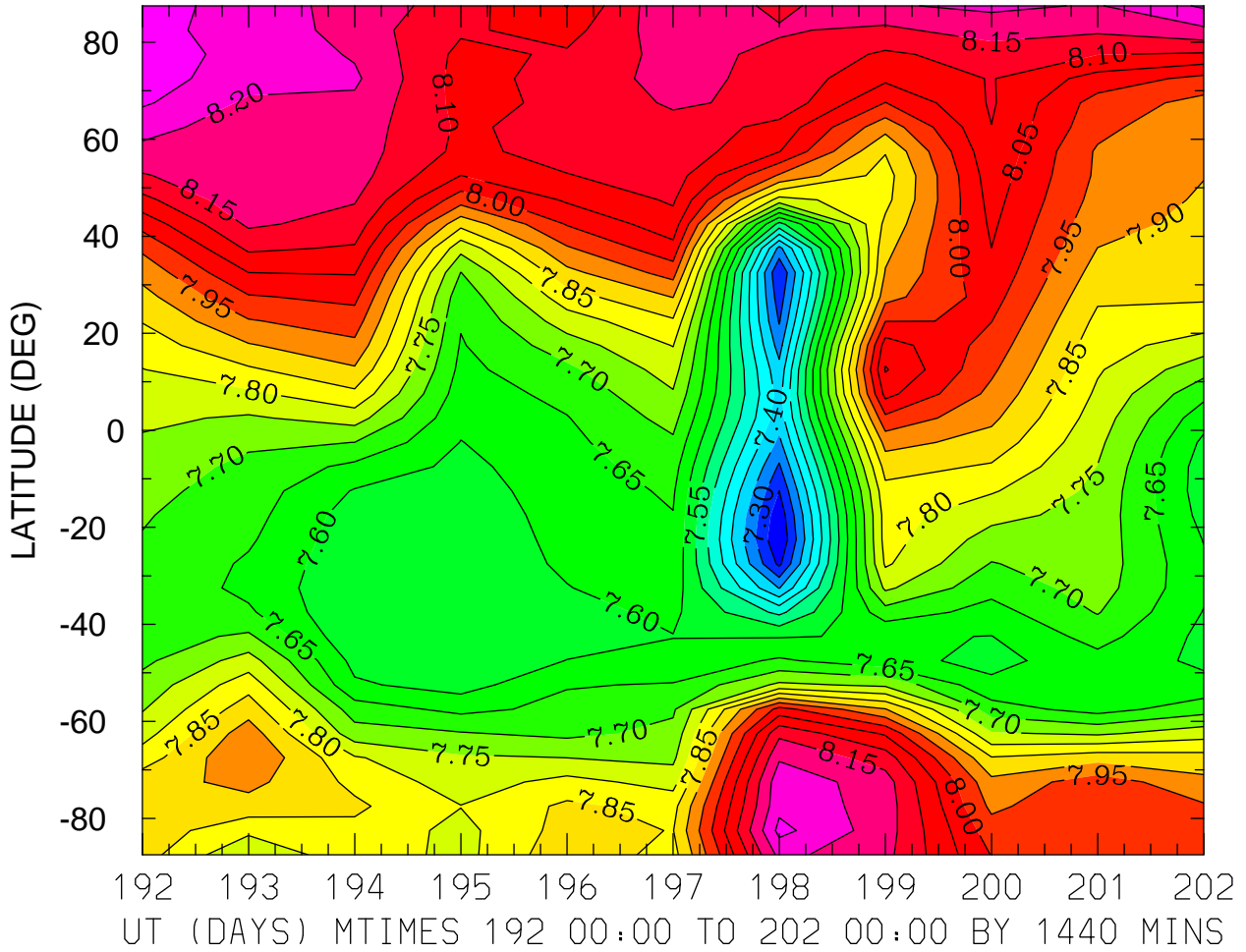
MIN,MAX= 1.0633E+01 1.1281E+01 INTERVAL= 5.0000E-02
FIRST: tiegcm2.0_res5.0_jul2000_weimer_imf_prim_001.nc
LAST: tiegcm2.0_res5.0_jul2000_weimer_imf_prim_002.nc

LOG10 MOLECULAR OXYGEN (CM3)
ZP = -0.250 LOCAL TIME = 0.00



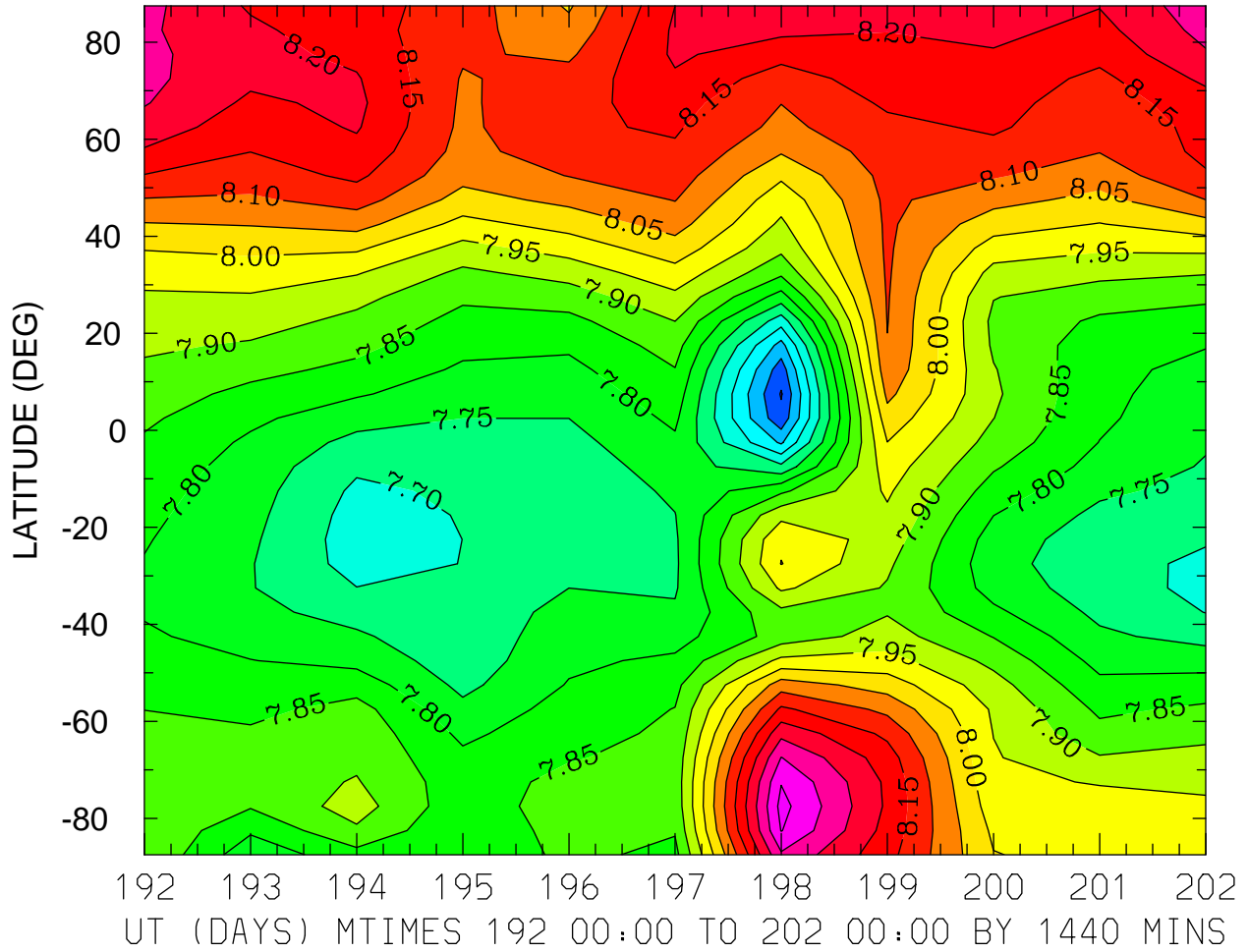
MIN,MAX= 7.5529E+00 8.5330E+00 INTERVAL= 5.0000E-02
FIRST: tiegcm2.0_res5.0_jul2000_weimer_imf_prim_001.nc
LAST: tiegcm2.0_res5.0_jul2000_weimer_imf_prim_002.nc

LOG10 MOLECULAR OXYGEN (CM3)
ZP = -0.250 LOCAL TIME = 12.00



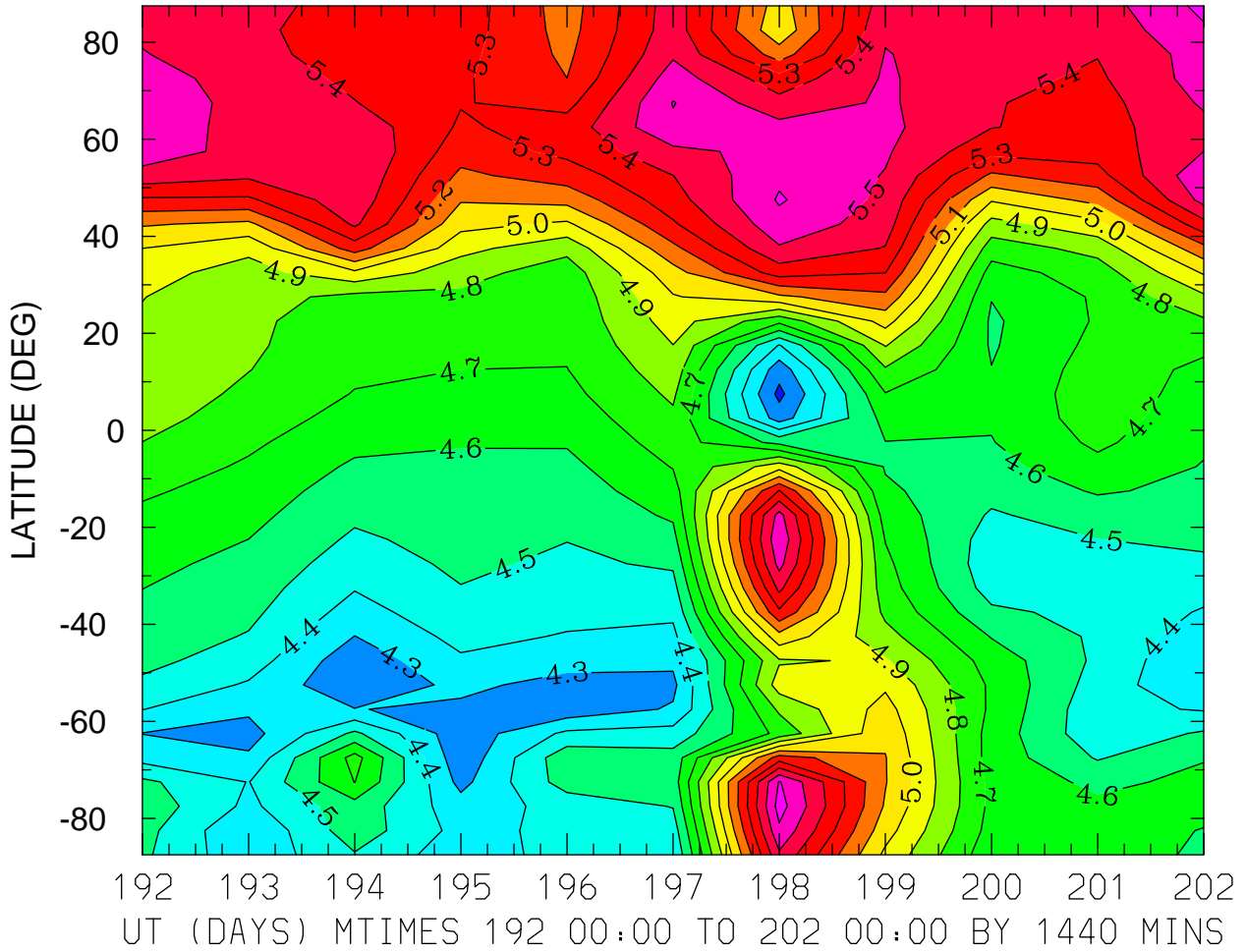
MIN,MAX= 7.2010E+00 8.2828E+00 INTERVAL= 5.0000E-02
FIRST: tiegcm2.0_res5.0_jul2000_weimer_imf_prim_001.nc
LAST: tiegcm2.0_res5.0_jul2000_weimer_imf_prim_002.nc

LOG10 MOLECULAR OXYGEN (CM3)
ZP = -0.250 ZONAL MEANS



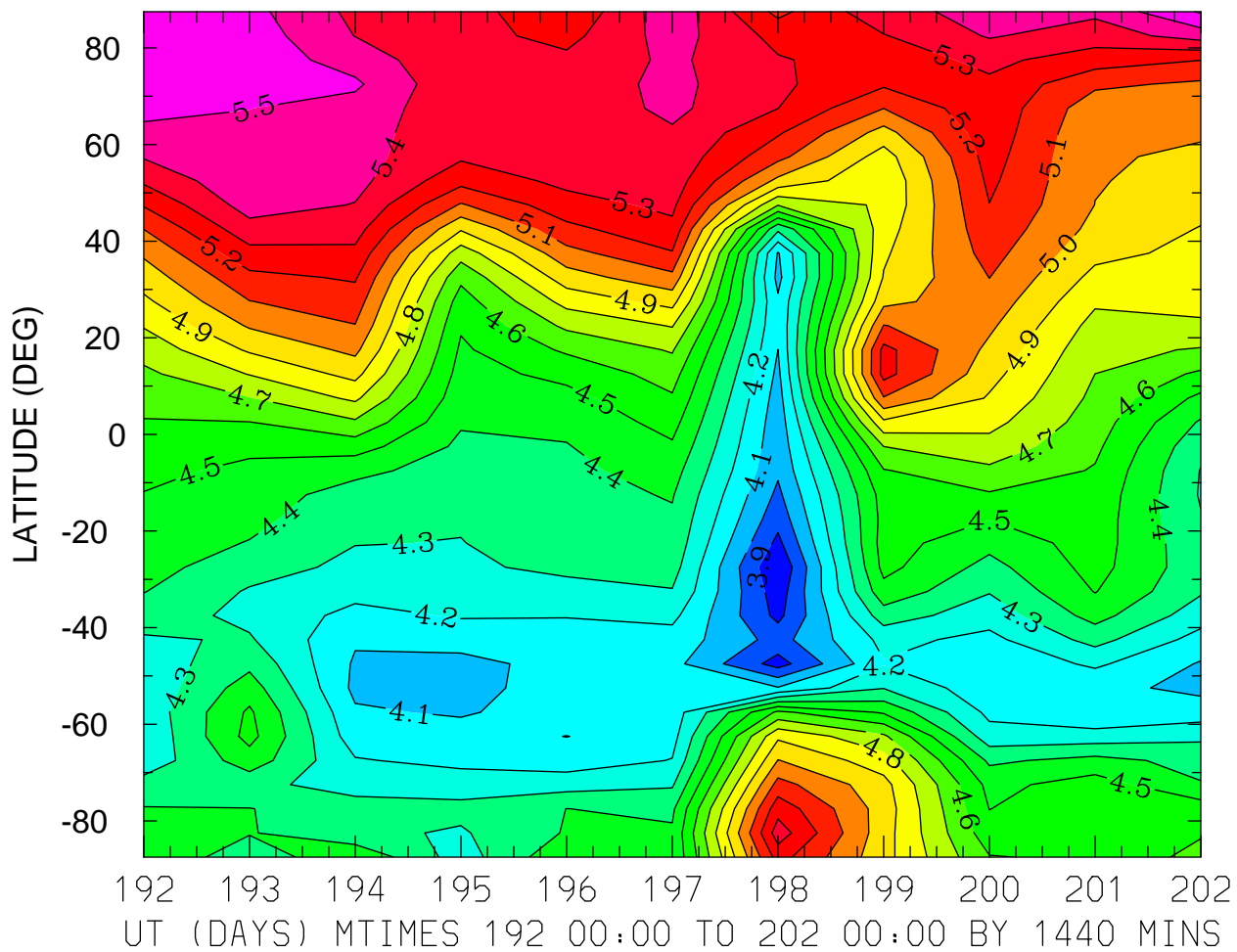
MIN,MAX= 7.4958E+00 8.3663E+00 INTERVAL= 5.0000E-02
FIRST: tiegcm2.0_res5.0_jul2000_weimer_imf_prim_001.nc
LAST: tiegcm2.0_res5.0_jul2000_weimer_imf_prim_002.nc

LOG10 MOLECULAR OXYGEN (CM3)
ZP = 3.750 LOCAL TIME = 0.00



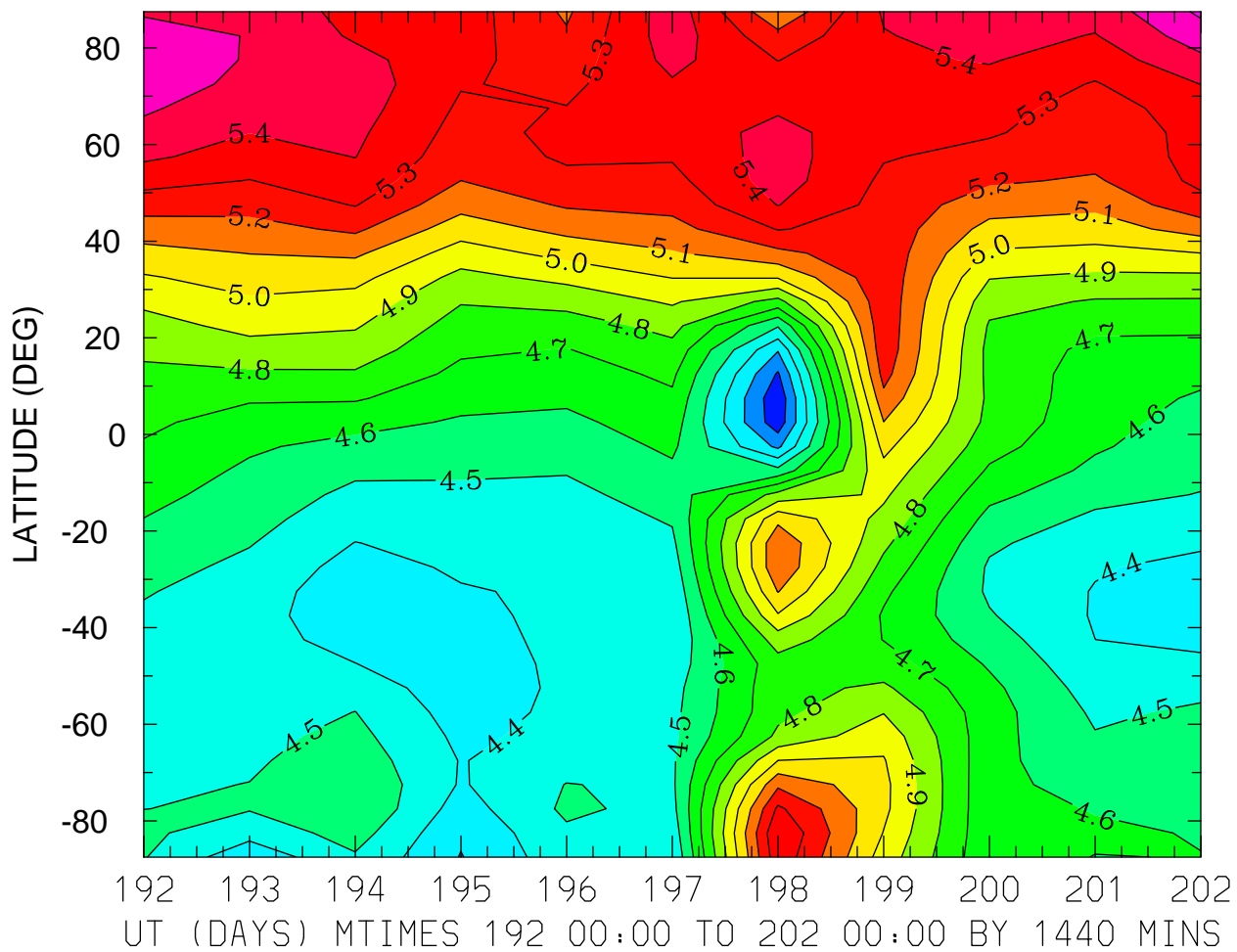
MIN,MAX= 4.1735E+00 5.6423E+00 INTERVAL= 1.0000E-01
FIRST: tiegcm2.0_res5.0_jul2000_weimer_imf_prim_001.nc
LAST: tiegcm2.0_res5.0_jul2000_weimer_imf_prim_002.nc

LOG10 MOLECULAR OXYGEN (CM3)
ZP = 3.750 LOCAL TIME = 12.00



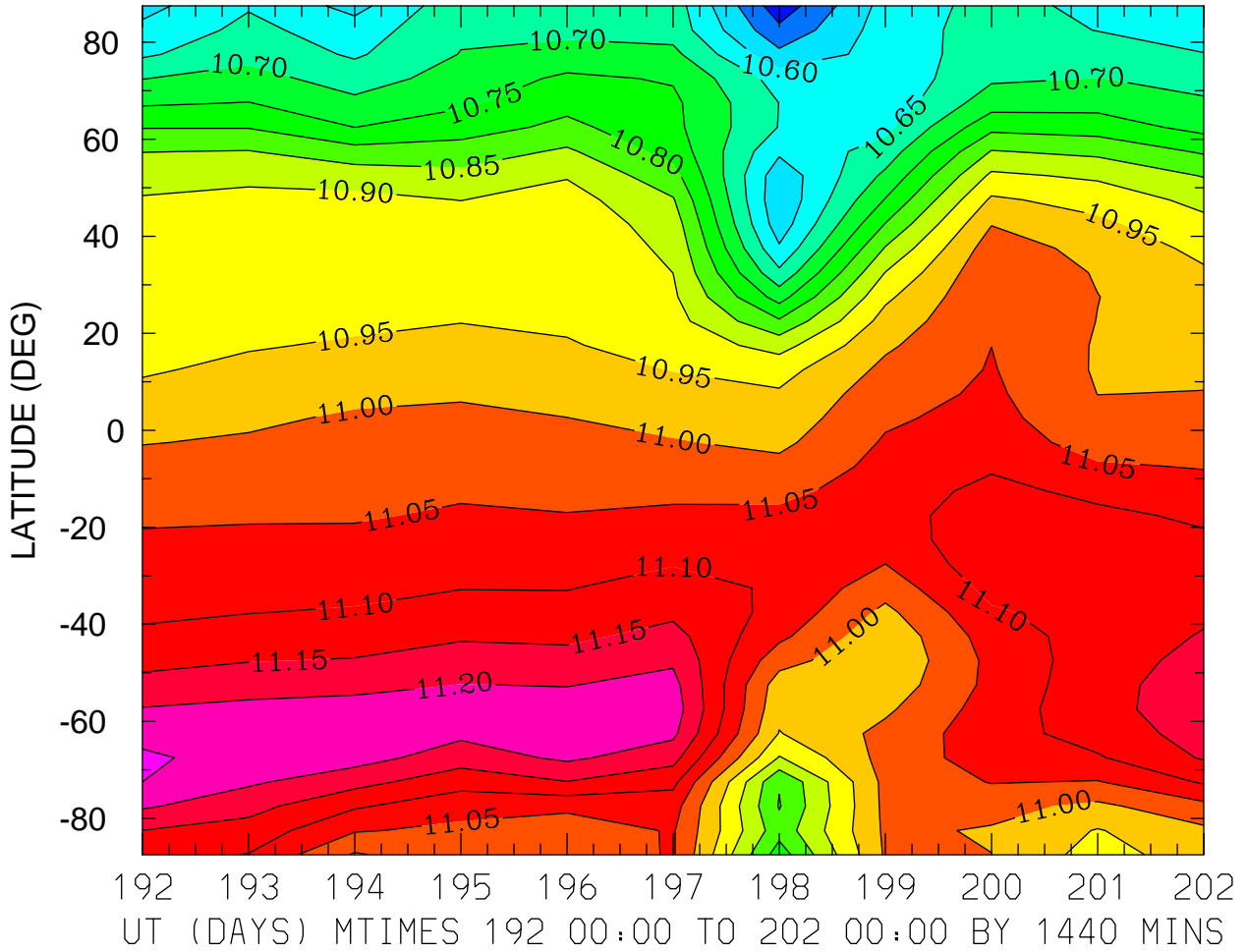
MIN,MAX= 3.8023E+00 5.6106E+00 INTERVAL= 1.0000E-01
FIRST: tiegcm2.0_res5.0_jul2000_weimer_imf_prim_001.nc
LAST: tiegcm2.0_res5.0_jul2000_weimer_imf_prim_002.nc

LOG10 MOLECULAR OXYGEN (CM3)
ZP = 3.750 ZONAL MEANS



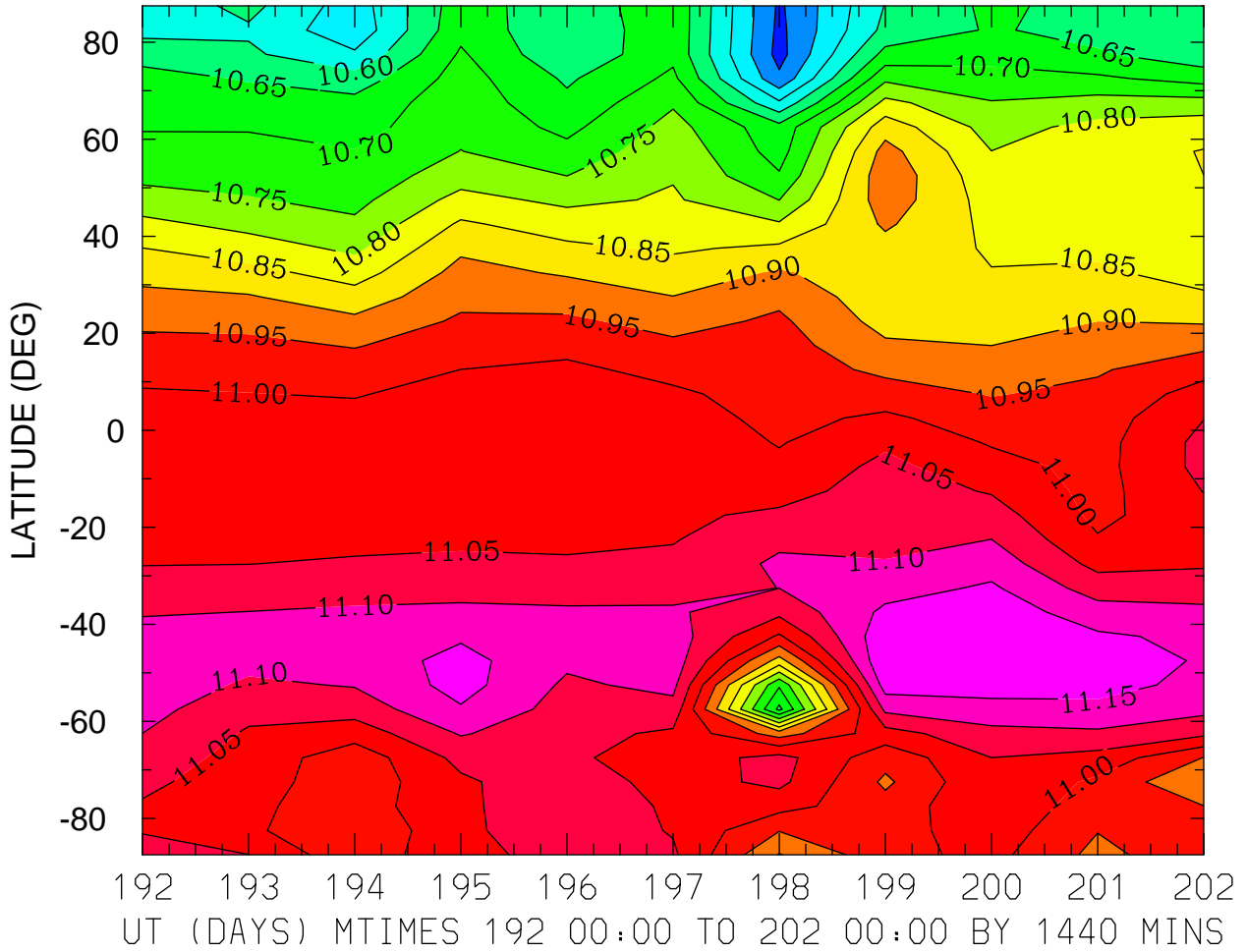
MIN,MAX= 4.1236E+00 5.6187E+00 INTERVAL= 1.0000E-01
FIRST: tiegcm2.0_res5.0_jul2000_weimer_imf_prim_001.nc
LAST: tiegcm2.0_res5.0_jul2000_weimer_imf_prim_002.nc

LOG10 ATOMIC OXYGEN (CM3)
ZP = -4.250 LOCAL TIME = 0.00



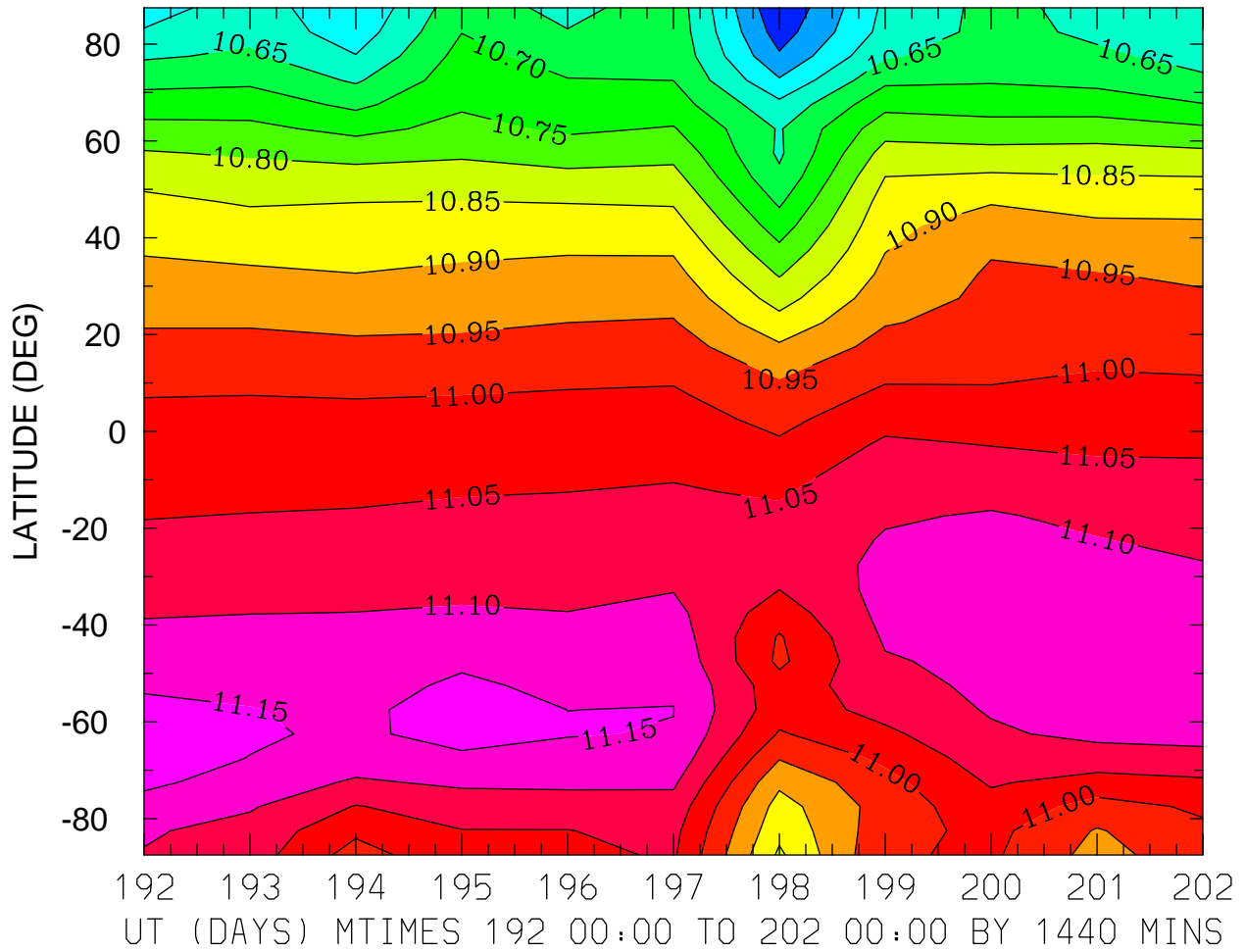
MIN,MAX= 1.0470E+01 1.1257E+01 INTERVAL= 5.0000E-02
FIRST: tiegcm2.0_res5.0_jul2000_weimer_imf_prim_001.nc
LAST: tiegcm2.0_res5.0_jul2000_weimer_imf_prim_002.nc

LOG10 ATOMIC OXYGEN (CM3)
ZP = -4.250 LOCAL TIME = 12.00



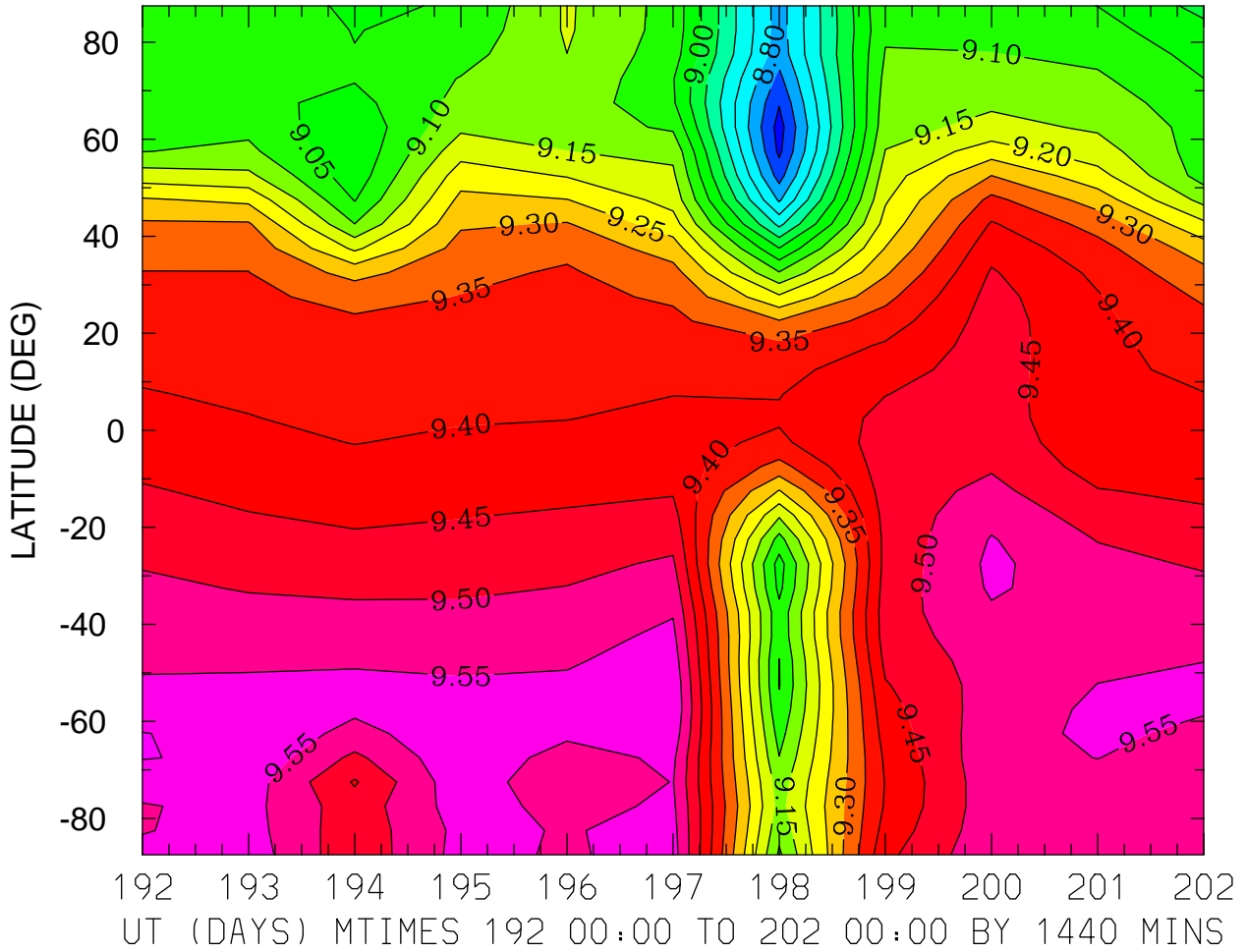
MIN,MAX= 1.0432E+01 1.1197E+01 INTERVAL= 5.0000E-02
FIRST: tiegcm2.0_res5.0_jul2000_weimer_imf_prim_001.nc
LAST: tiegcm2.0_res5.0_jul2000_weimer_imf_prim_002.nc

LOG10 ATOMIC OXYGEN (CM3)
ZP = -4.250 ZONAL MEANS



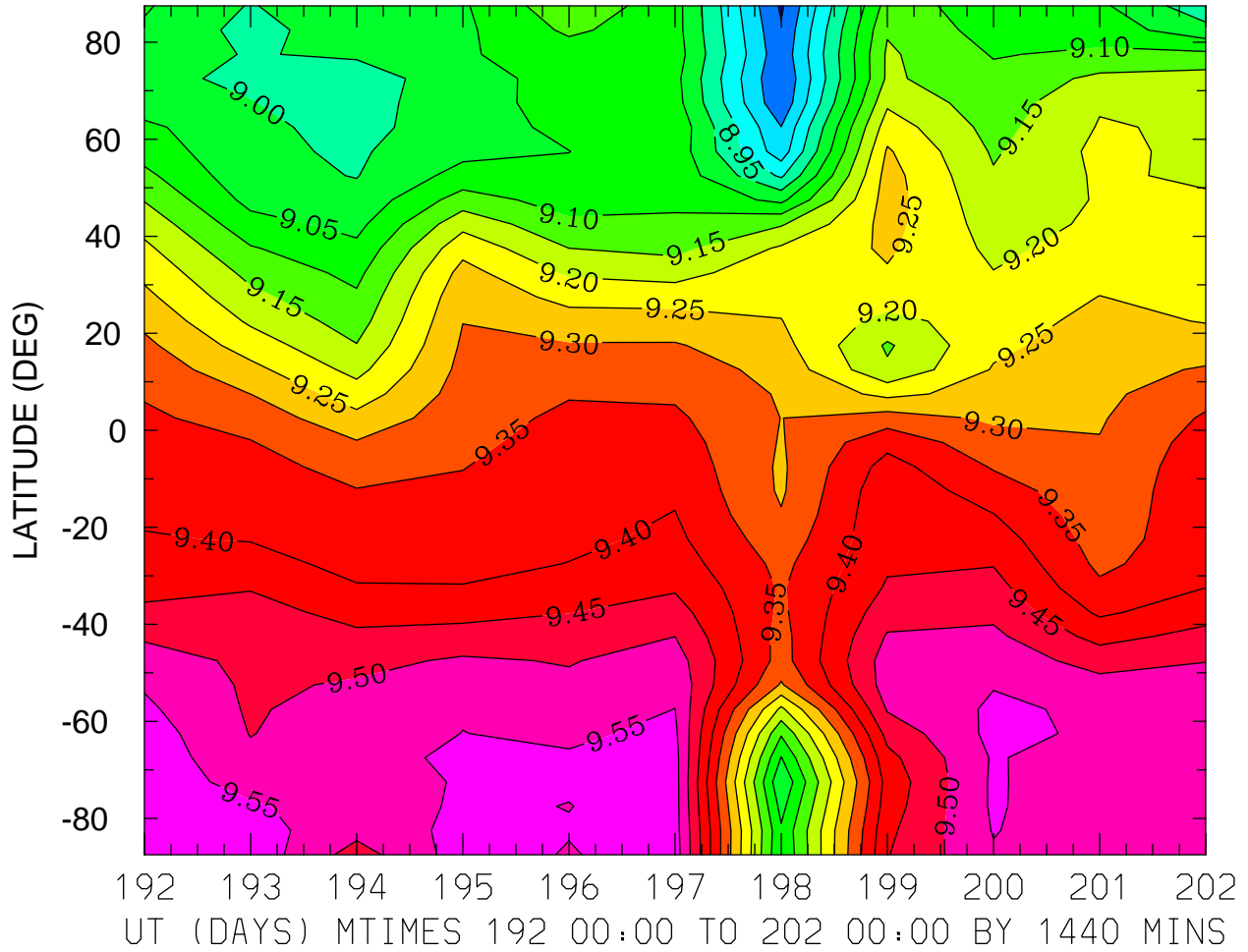
MIN,MAX= 1.0456E+01 1.1170E+01 INTERVAL= 5.0000E-02
FIRST: tiegcm2.0_res5.0_jul2000_weimer_imf_prim_001.nc
LAST: tiegcm2.0_res5.0_jul2000_weimer_imf_prim_002.nc

LOG10 ATOMIC OXYGEN (CM3)
ZP = -0.250 LOCAL TIME = 0.00



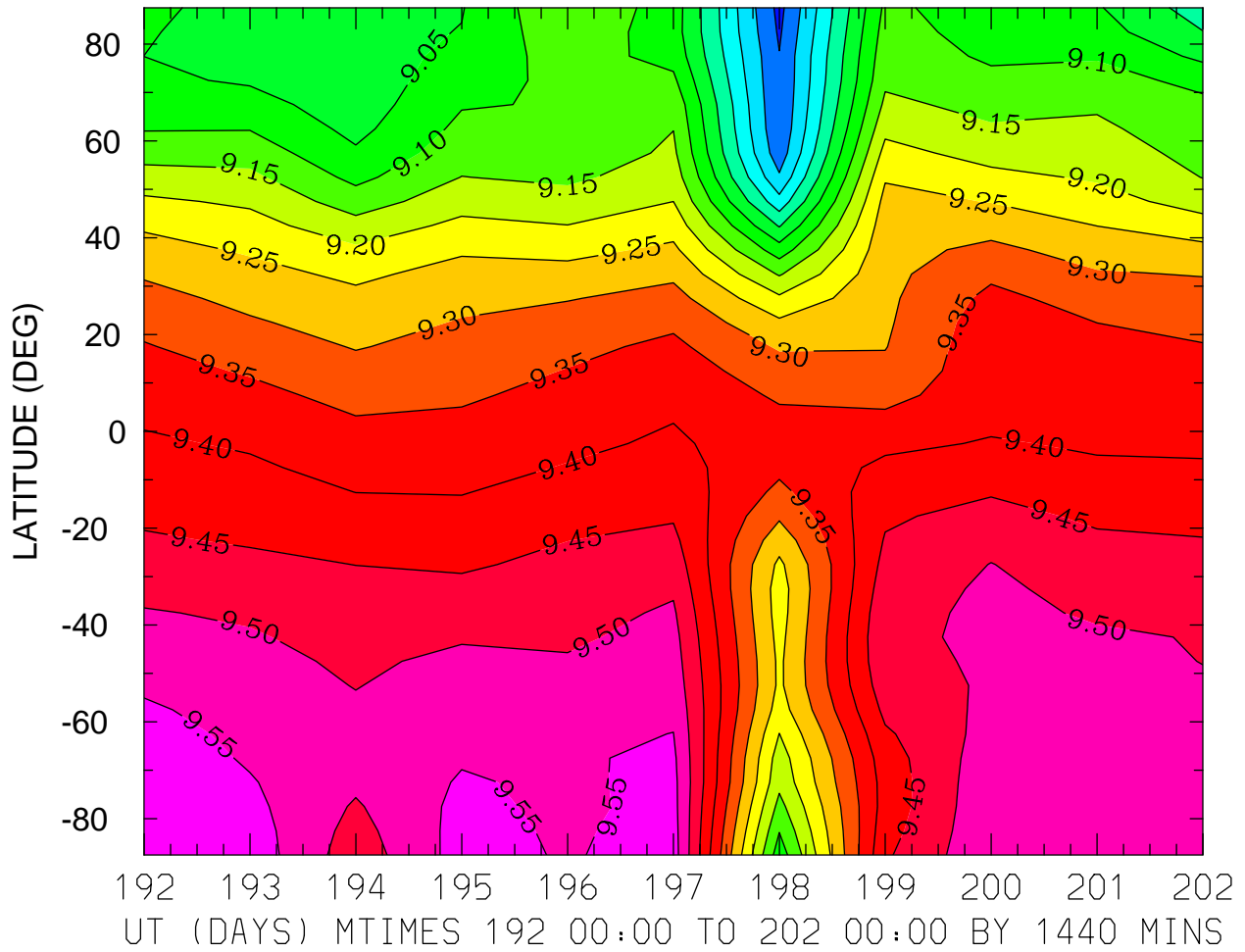
MIN,MAX= 8.6794E+00 9.6022E+00 INTERVAL= 5.0000E-02
FIRST: tiegcm2.0_res5.0_jul2000_weimer_imf_prim_001.nc
LAST: tiegcm2.0_res5.0_jul2000_weimer_imf_prim_002.nc

LOG10 ATOMIC OXYGEN (CM3)
ZP = -0.250 LOCAL TIME = 12.00



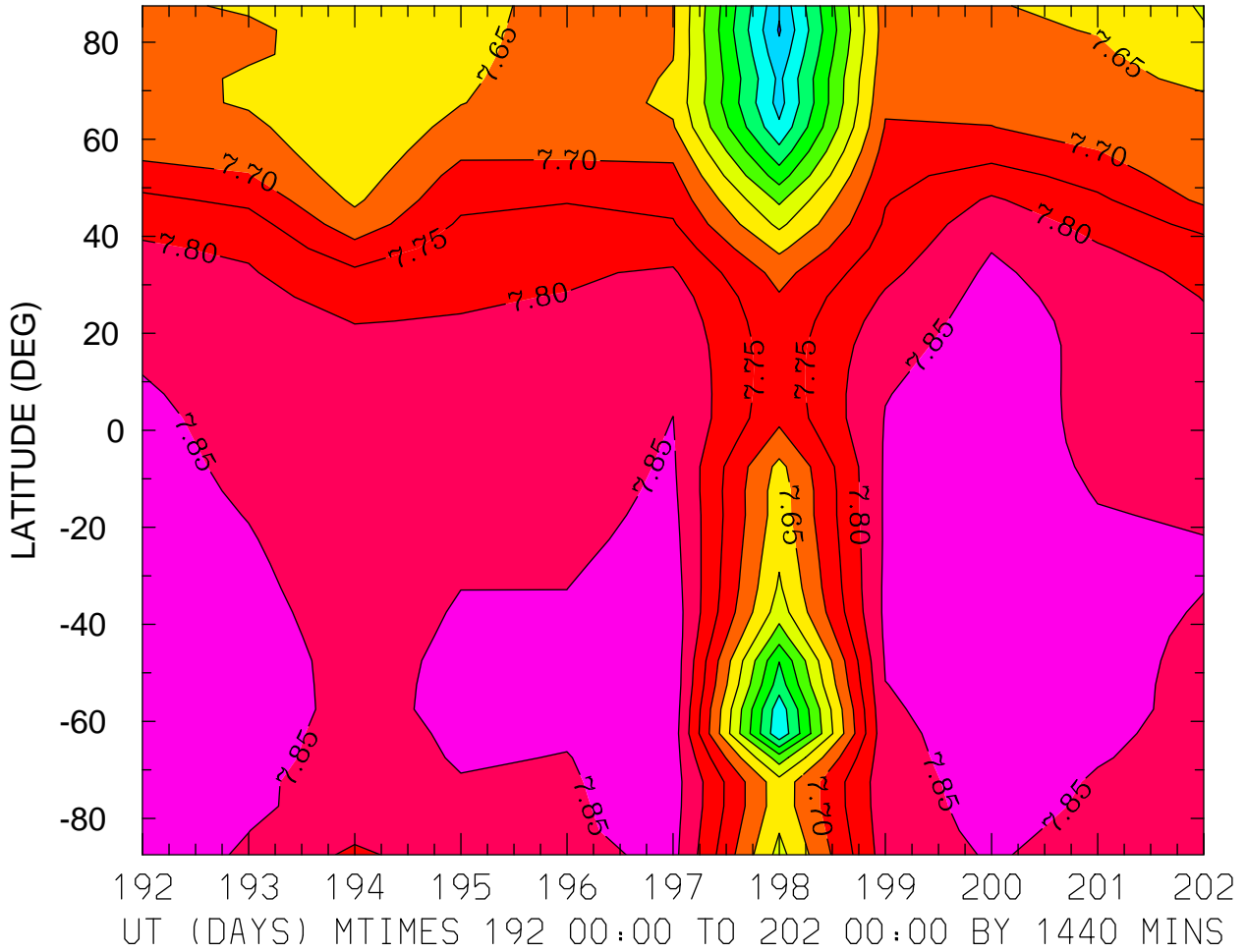
MIN,MAX= 8.7923E+00 9.5837E+00 INTERVAL= 5.0000E-02
FIRST: tiegcm2.0_res5.0_jul2000_weimer_imf_prim_001.nc
LAST: tiegcm2.0_res5.0_jul2000_weimer_imf_prim_002.nc

LOG10 ATOMIC OXYGEN (CM3)
ZP = -0.250 ZONAL MEANS



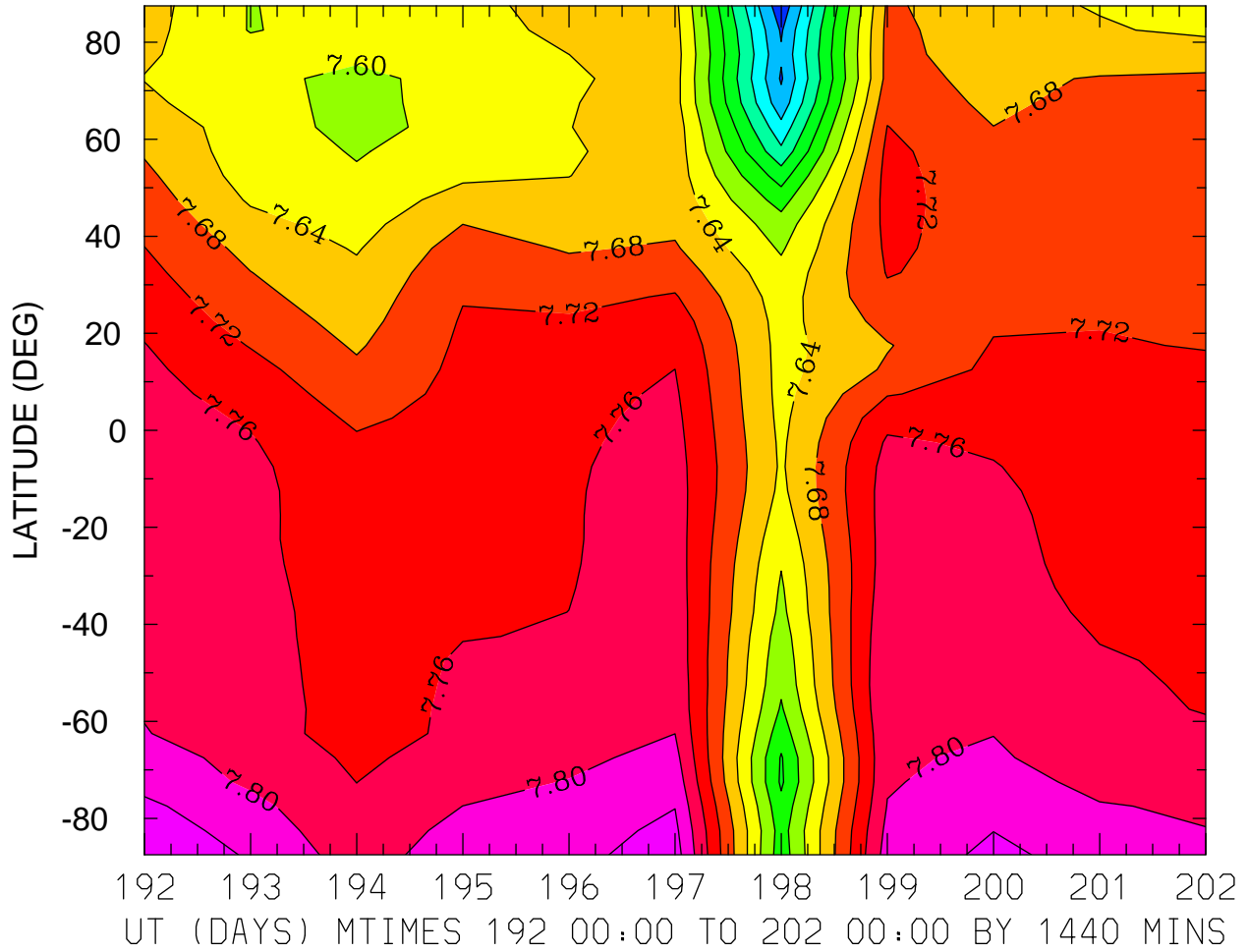
MIN,MAX= 8.7852E+00 9.5841E+00 INTERVAL= 5.0000E-02
FIRST: tiegcm2.0_res5.0_jul2000_weimer_imf_prim_001.nc
LAST: tiegcm2.0_res5.0_jul2000_weimer_imf_prim_002.nc

LOG10 ATOMIC OXYGEN (CM3)
ZP = 3.750 LOCAL TIME = 0.00



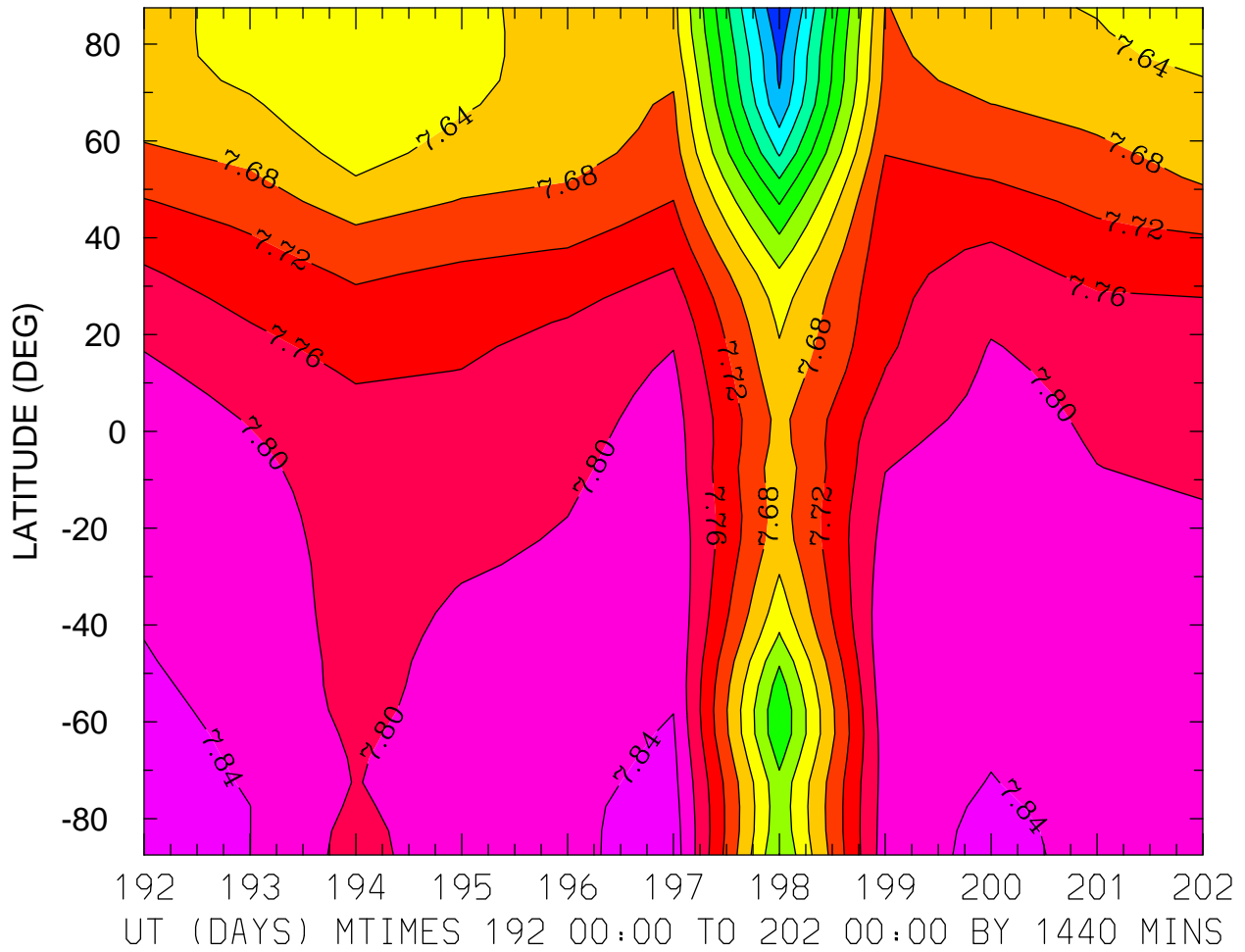
MIN,MAX= 7.2947E+00 7.8967E+00 INTERVAL= 5.0000E-02
FIRST: tiegcm2.0_res5.0_jul2000_weimer_imf_prim_001.nc
LAST: tiegcm2.0_res5.0_jul2000_weimer_imf_prim_002.nc

LOG10 ATOMIC OXYGEN (CM3)
ZP = 3.750 LOCAL TIME = 12.00



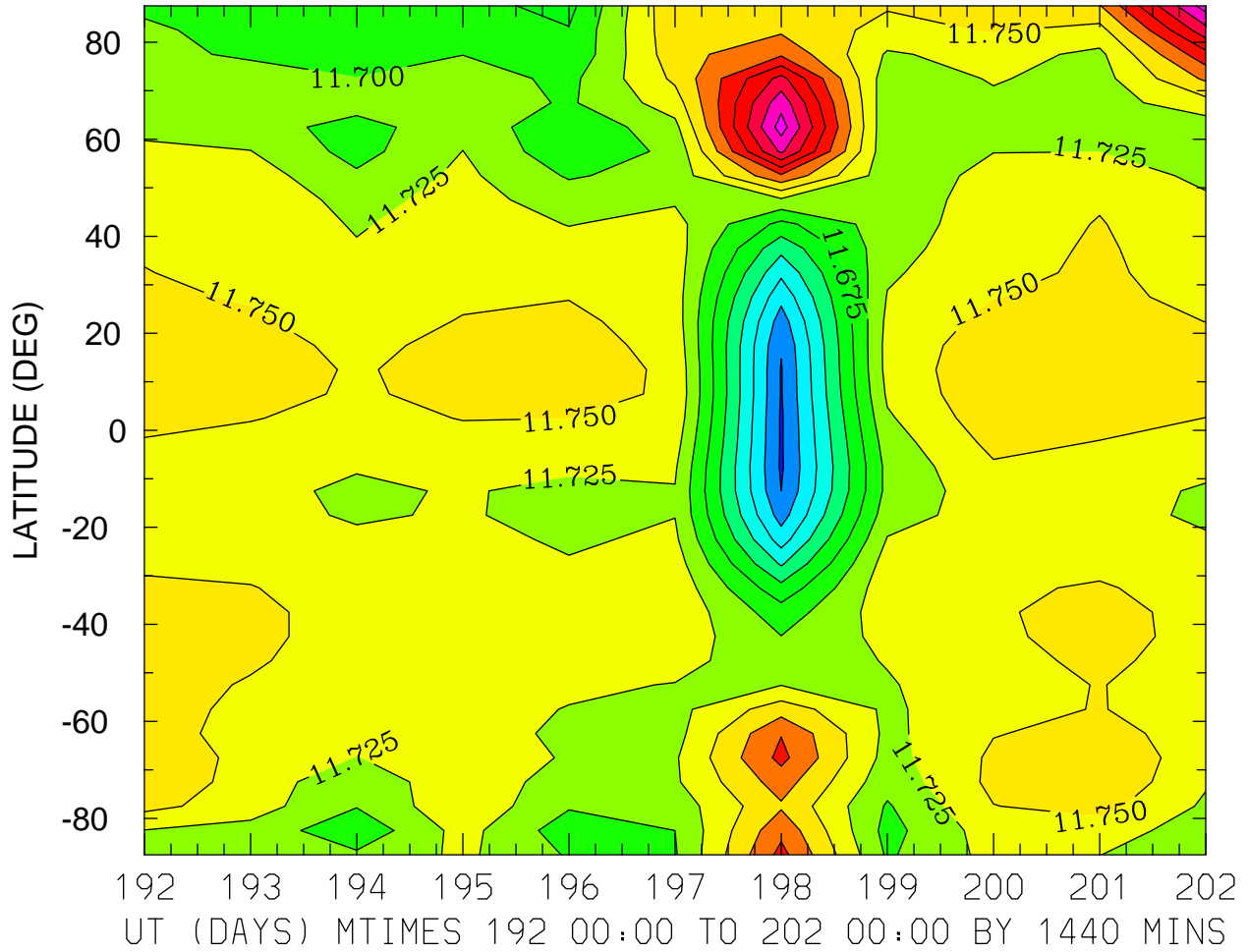
MIN,MAX= 7.3322E+00 7.8685E+00 INTERVAL= 4.0000E-02
FIRST: tiegcm2.0_res5.0_jul2000_weimer_imf_prim_001.nc
LAST: tiegcm2.0_res5.0_jul2000_weimer_imf_prim_002.nc

LOG10 ATOMIC OXYGEN (CM3)
ZP = 3.750 ZONAL MEANS



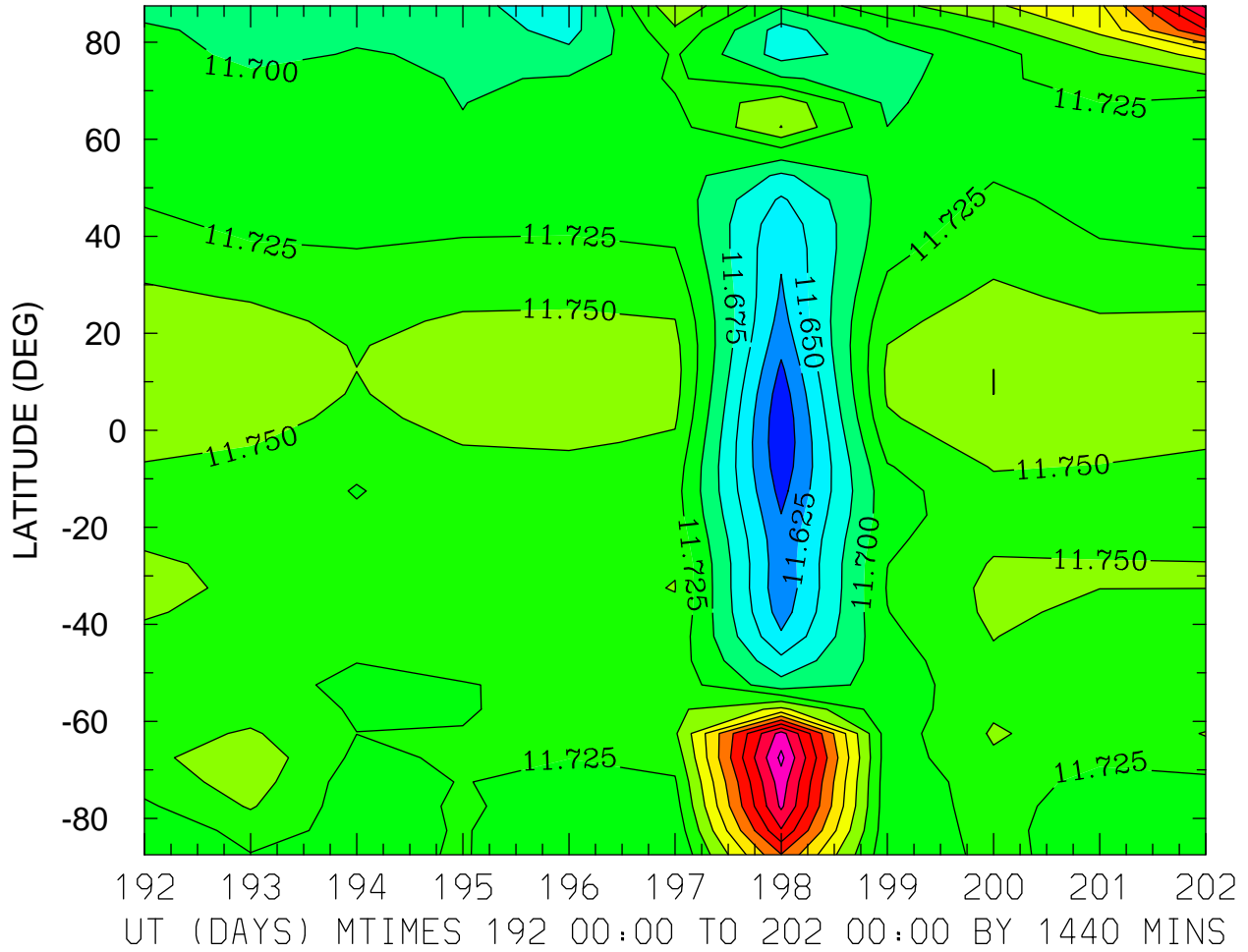
MIN,MAX= 7.3211E+00 7.8718E+00 INTERVAL= 4.0000E-02
FIRST: tiegcm2.0_res5.0_jul2000_weimer_imf_prim_001.nc
LAST: tiegcm2.0_res5.0_jul2000_weimer_imf_prim_002.nc

LOG10 MOLECULAR NITROGEN (CM3)
ZP = -4.250 LOCAL TIME = 0.00



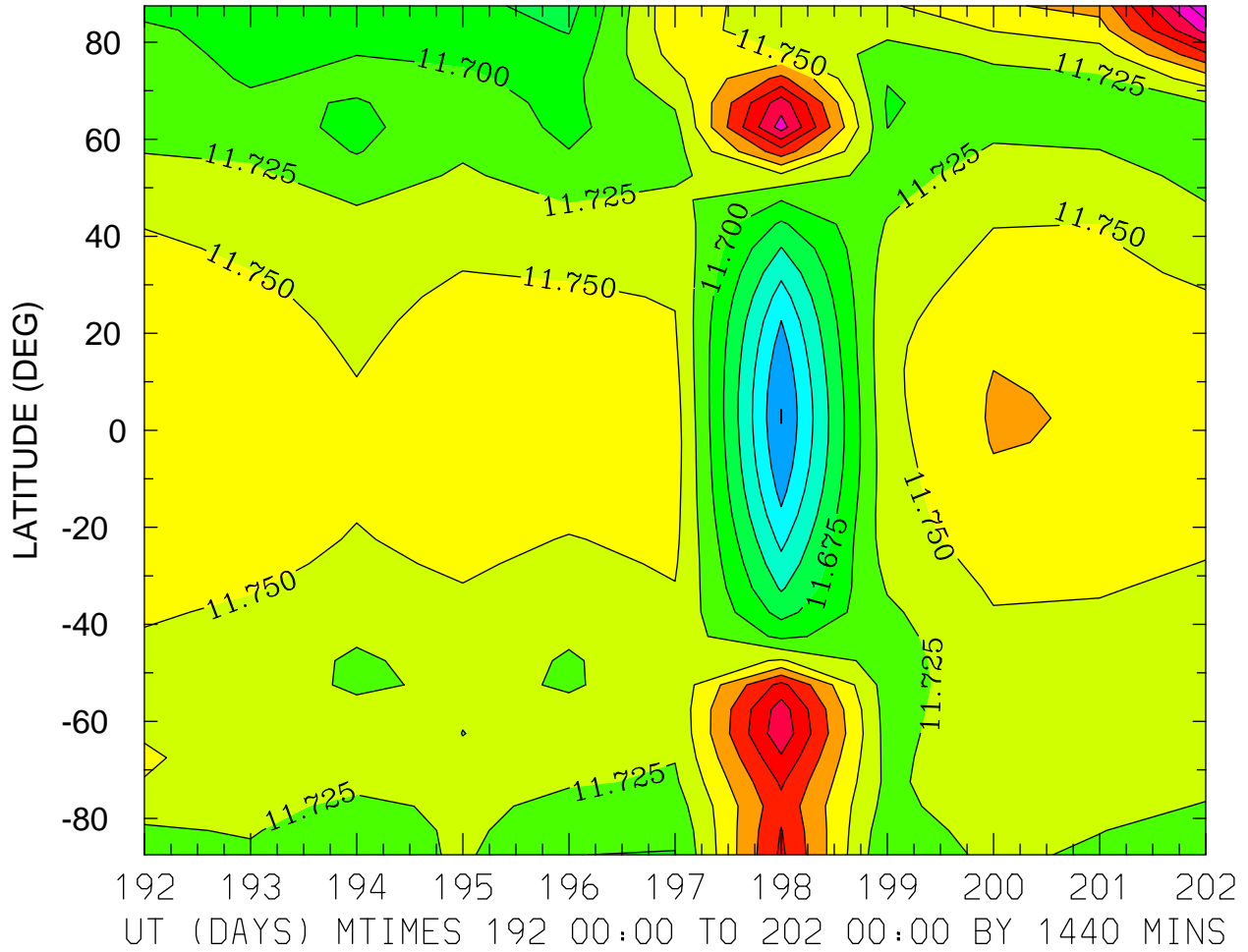
MIN,MAX= 1.1547E+01 1.1912E+01 INTERVAL= 2.5000E-02
FIRST: tiegcm2.0_res5.0_jul2000_weimer_imf_prim_001.nc
LAST: tiegcm2.0_res5.0_jul2000_weimer_imf_prim_002.nc

LOG10 MOLECULAR NITROGEN (CM3)
ZP = -4.250 LOCAL TIME = 12.00



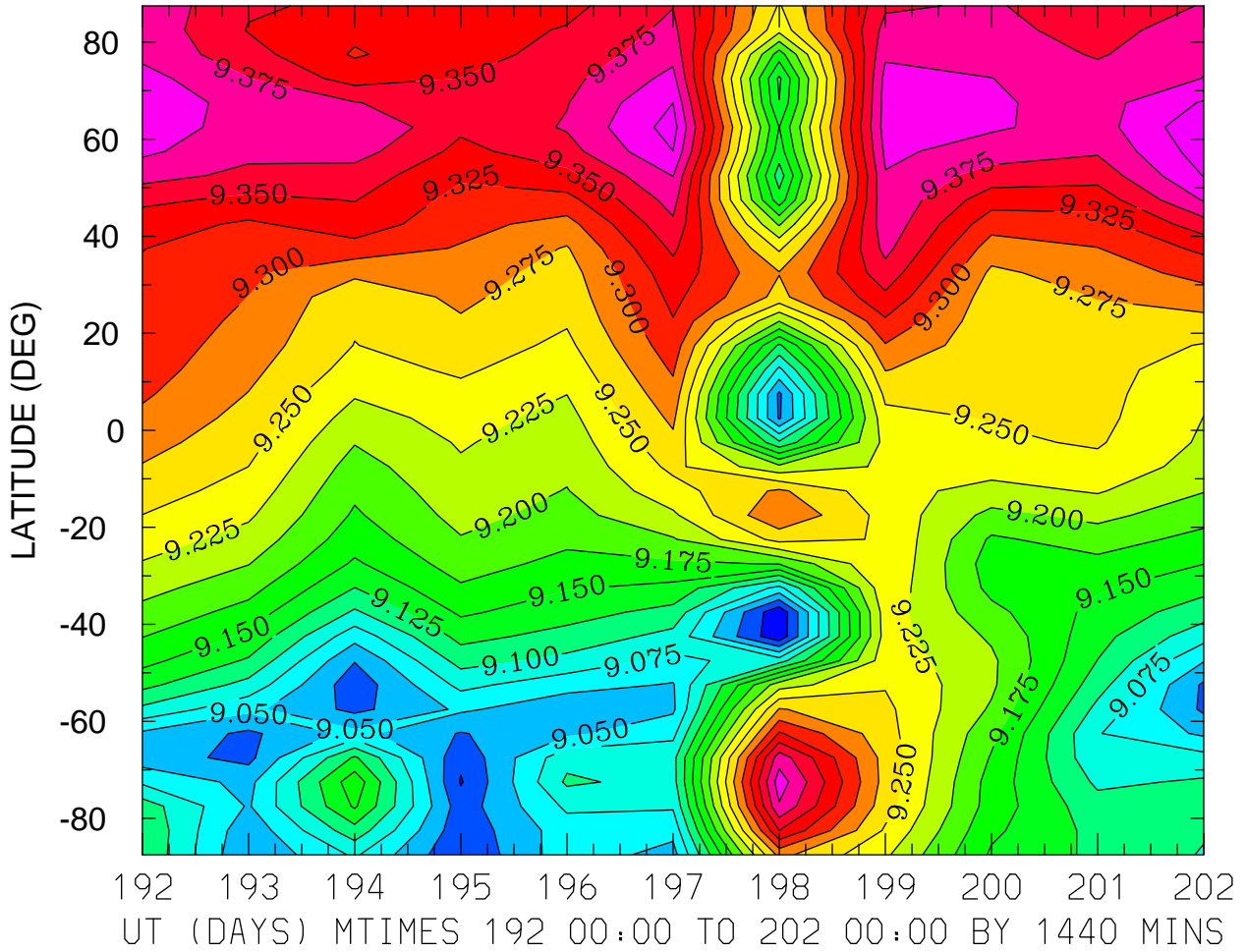
MIN,MAX= 1.1580E+01 1.1956E+01 INTERVAL= 2.5000E-02
FIRST: tiegcm2.0_res5.0_jul2000_weimer_imf_prim_001.nc
LAST: tiegcm2.0_res5.0_jul2000_weimer_imf_prim_002.nc

LOG10 MOLECULAR NITROGEN (CM3)
ZP = -4.250 ZONAL MEANS



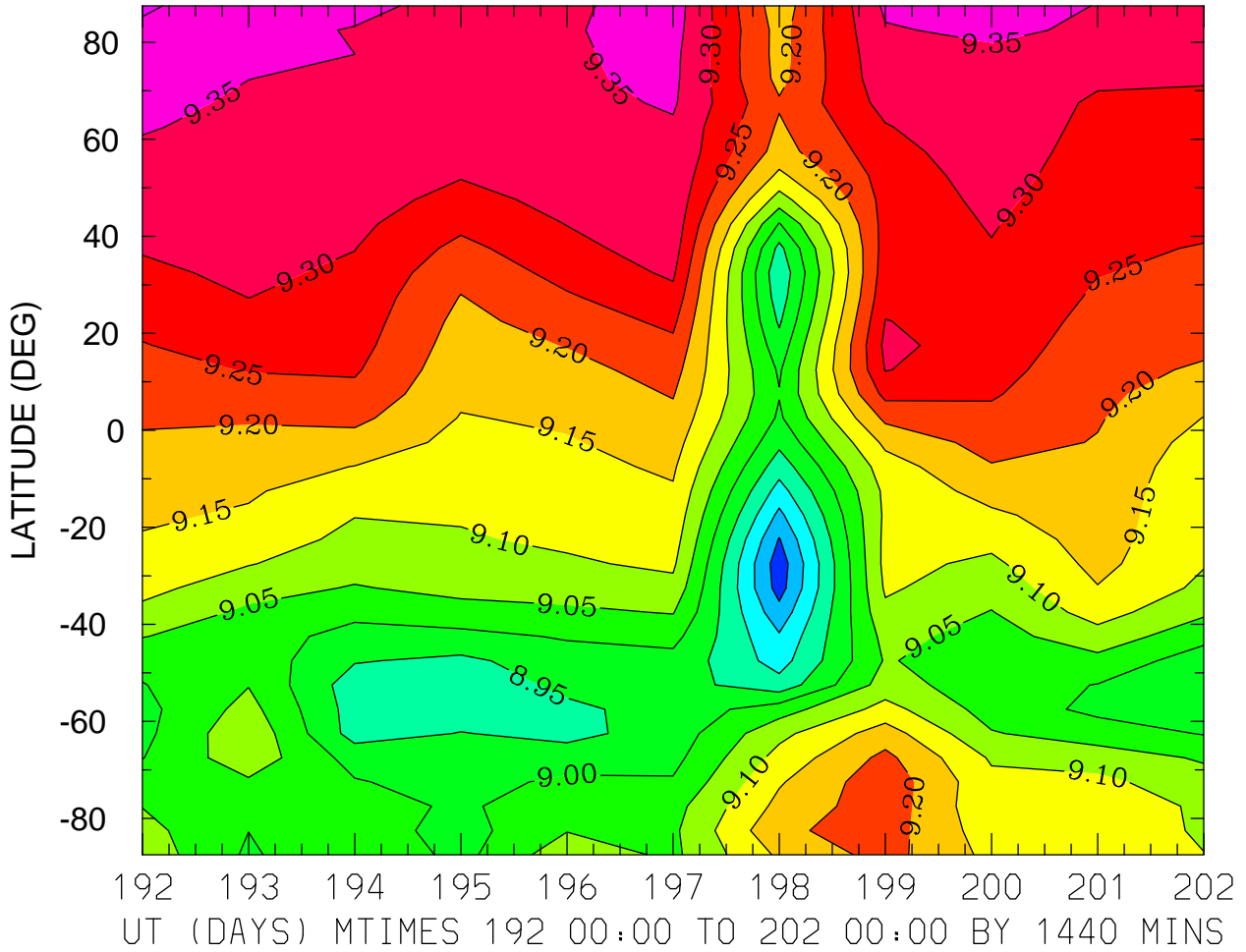
MIN,MAX= 1.1574E+01 1.1921E+01 INTERVAL= 2.5000E-02
FIRST: tiegcm2.0_res5.0_jul2000_weimer_imf_prim_001.nc
LAST: tiegcm2.0_res5.0_jul2000_weimer_imf_prim_002.nc

LOG10 MOLECULAR NITROGEN (CM3)
ZP = -0.250 LOCAL TIME = 0.00



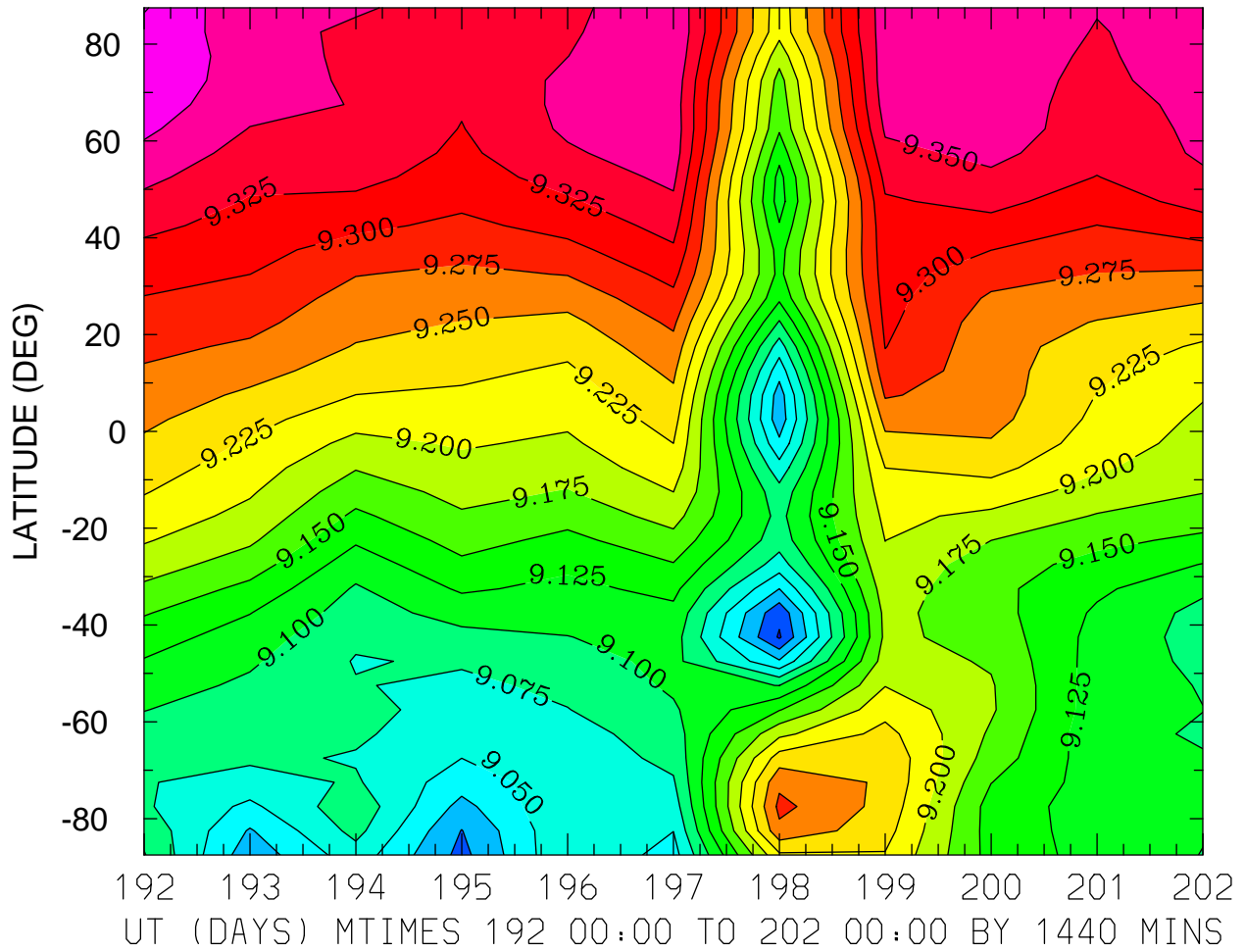
MIN,MAX= 8.9798E+00 9.4461E+00 INTERVAL= 2.5000E-02
FIRST: tiegcm2.0_res5.0_jul2000_weimer_imf_prim_001.nc
LAST: tiegcm2.0_res5.0_jul2000_weimer_imf_prim_002.nc

LOG10 MOLECULAR NITROGEN (CM3)
ZP = -0.250 LOCAL TIME = 12.00



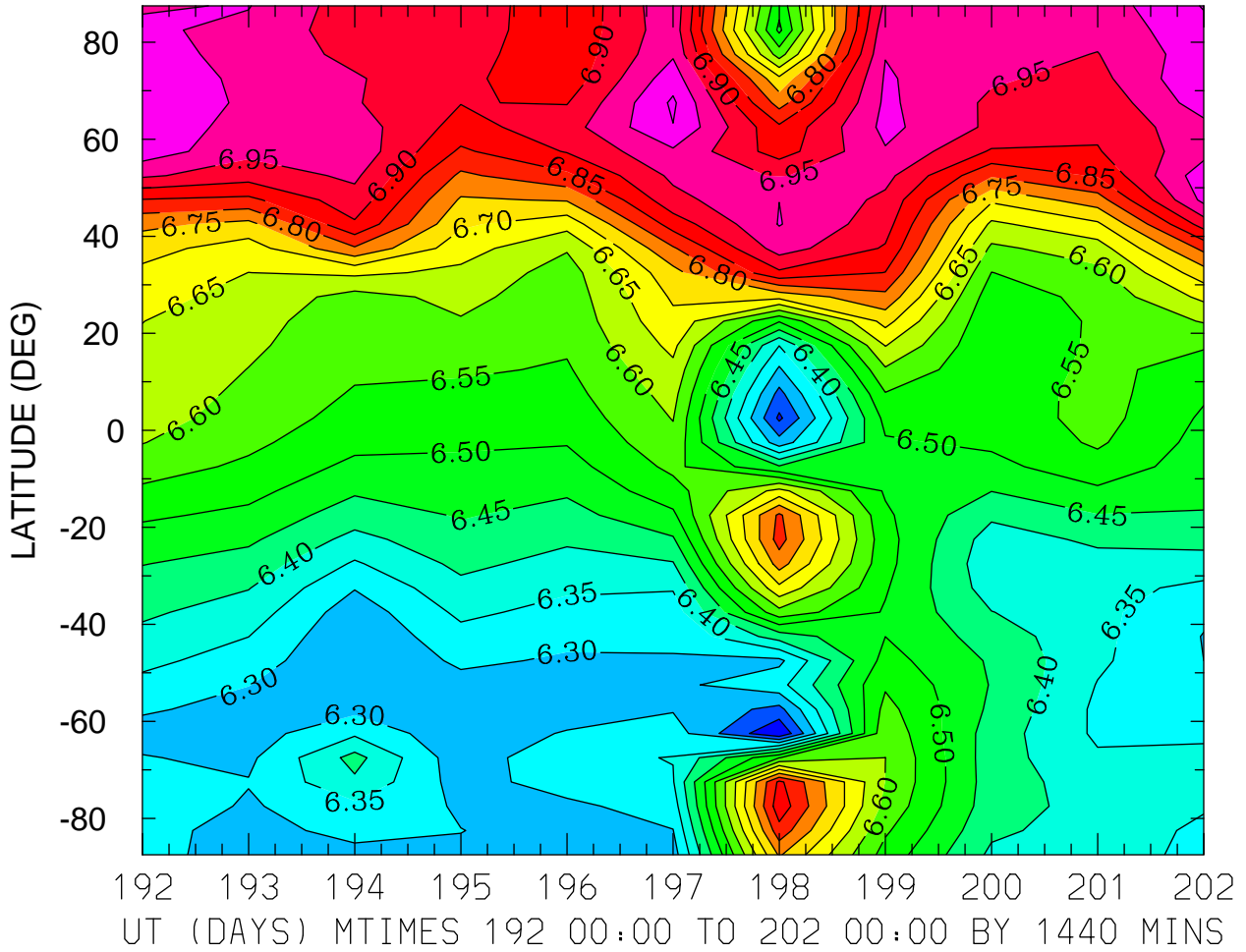
MIN,MAX= 8.7712E+00 9.4100E+00 INTERVAL= 5.0000E-02
FIRST: tiegcm2.0_res5.0_jul2000_weimer_imf_prim_001.nc
LAST: tiegcm2.0_res5.0_jul2000_weimer_imf_prim_002.nc

LOG10 MOLECULAR NITROGEN (CM3)
ZP = -0.250 ZONAL MEANS



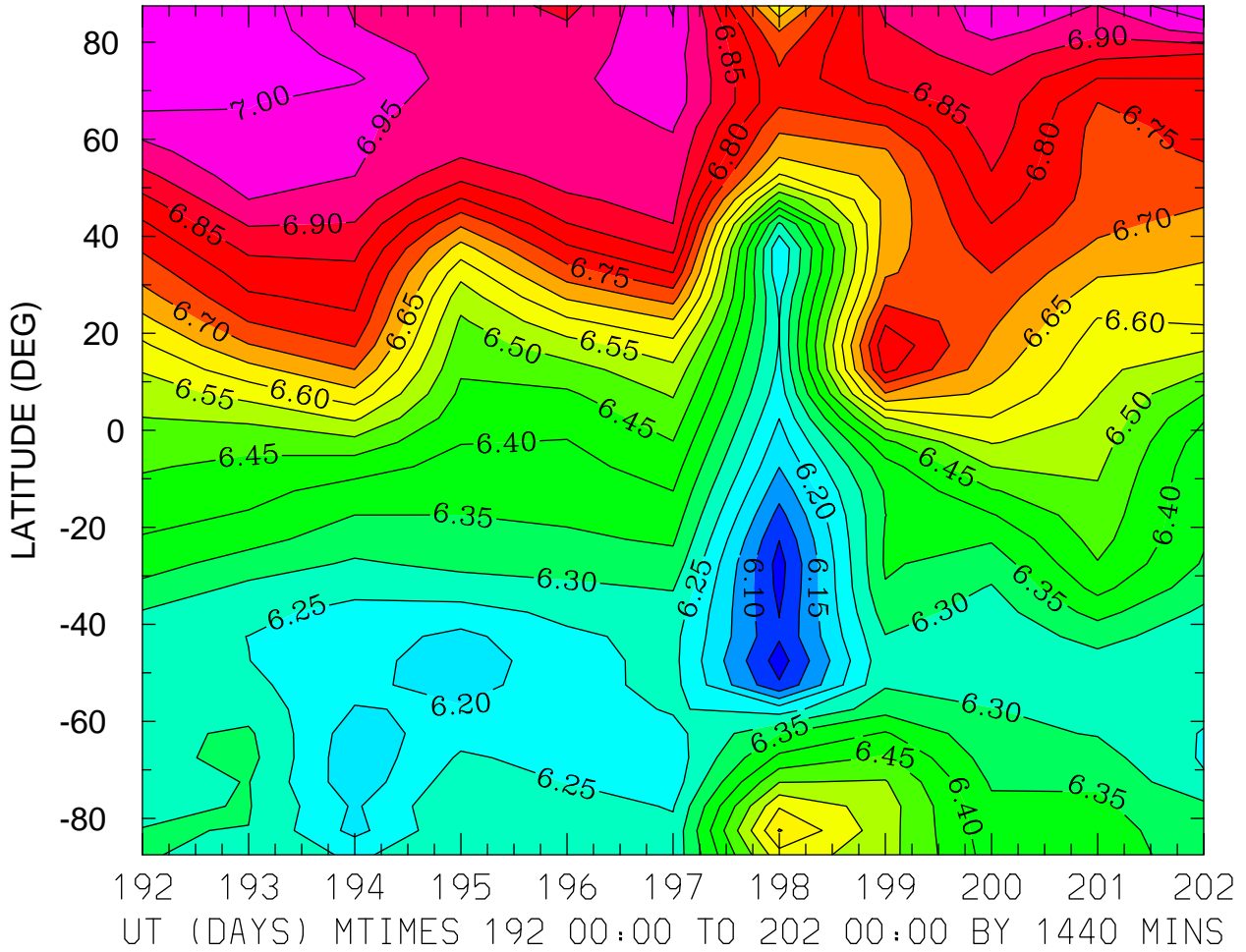
MIN,MAX= 8.9720E+00 9.4021E+00 INTERVAL= 2.5000E-02
FIRST: tiegcm2.0_res5.0_jul2000_weimer_imf_prim_001.nc
LAST: tiegcm2.0_res5.0_jul2000_weimer_imf_prim_002.nc

LOG10 MOLECULAR NITROGEN (CM3)
ZP = 3.750 LOCAL TIME = 0.00



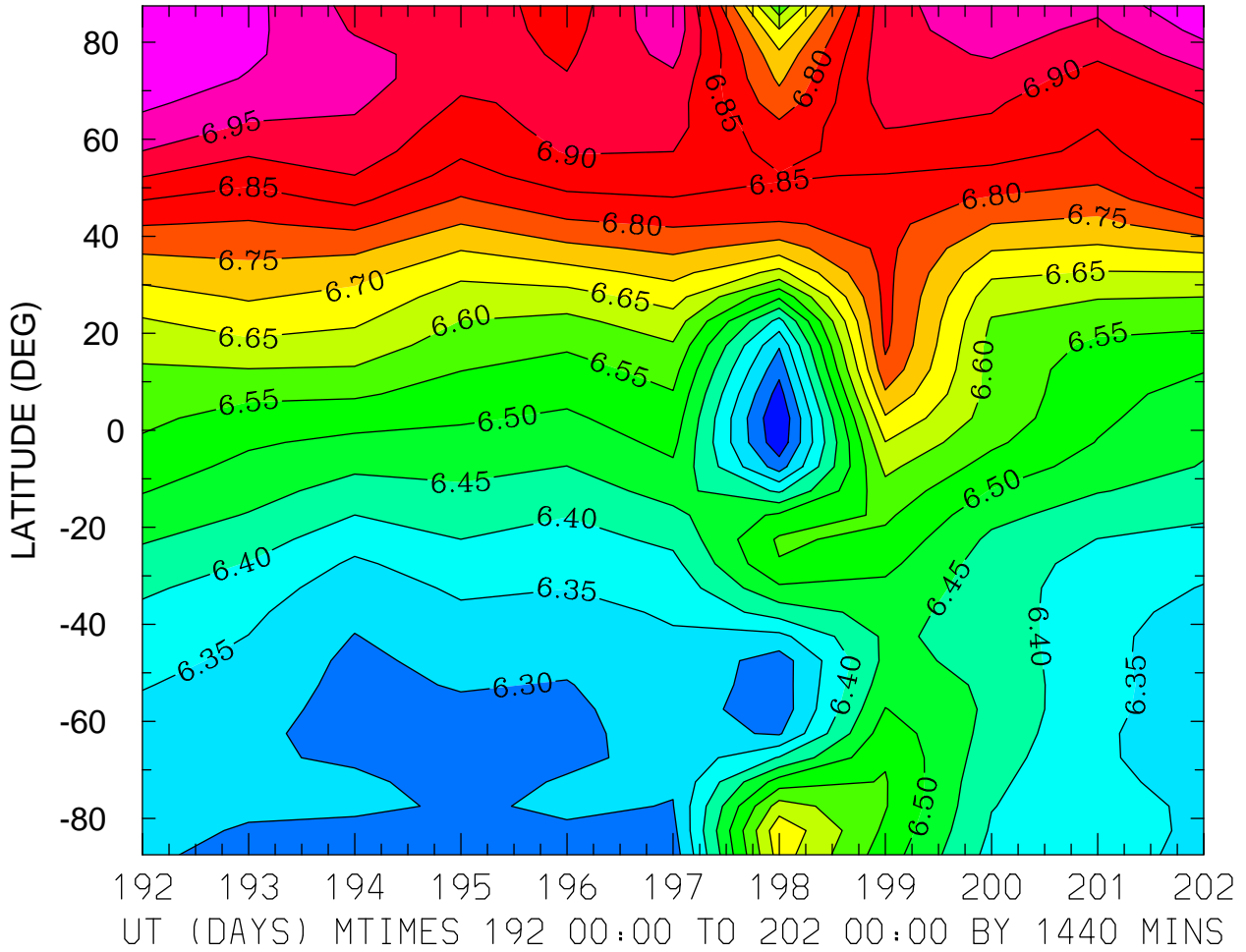
MIN,MAX= 6.1509E+00 7.0585E+00 INTERVAL= 5.0000E-02
FIRST: tiegcm2.0_res5.0_jul2000_weimer_imf_prim_001.nc
LAST: tiegcm2.0_res5.0_jul2000_weimer_imf_prim_002.nc

LOG10 MOLECULAR NITROGEN (CM3)
ZP = 3.750 LOCAL TIME = 12.00



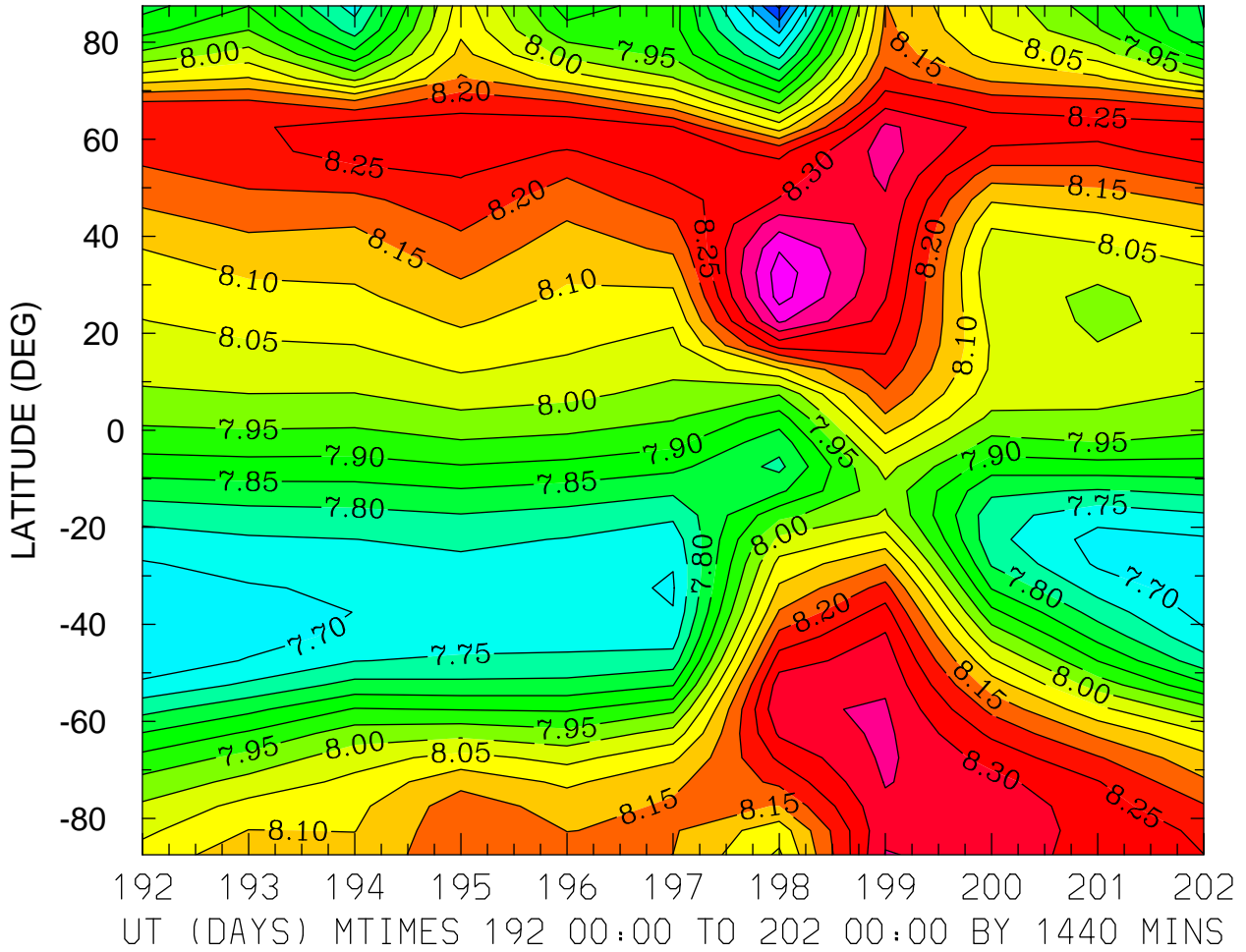
MIN,MAX= 6.0261E+00 7.0485E+00 INTERVAL= 5.0000E-02
FIRST: tiegcm2.0_res5.0_jul2000_weimer_imf_prim_001.nc
LAST: tiegcm2.0_res5.0_jul2000_weimer_imf_prim_002.nc

LOG10 MOLECULAR NITROGEN (CM3)
ZP = 3.750 ZONAL MEANS



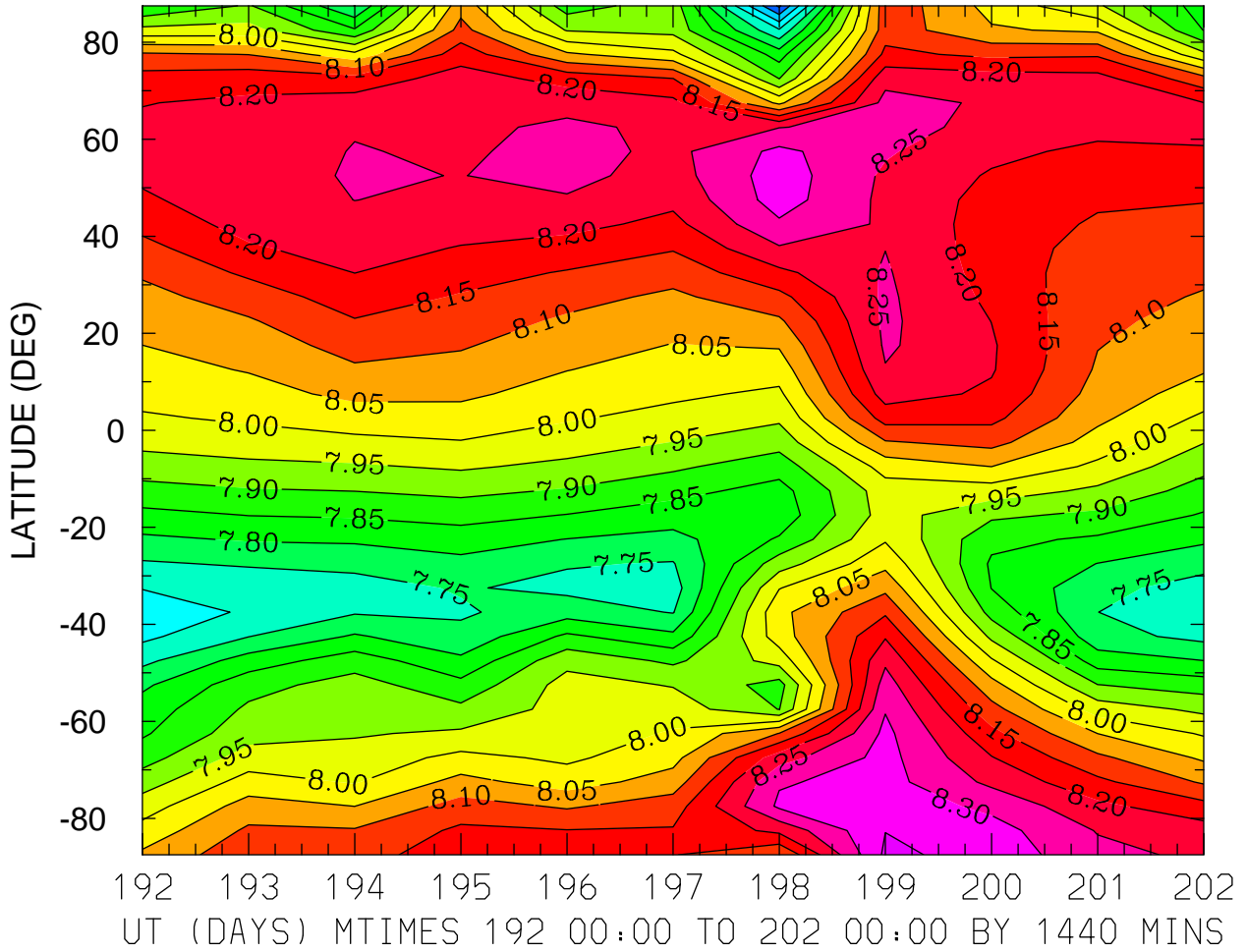
MIN,MAX= 6.2007E+00 7.0508E+00 INTERVAL= 5.0000E-02
FIRST: tiegcm2.0_res5.0_jul2000_weimer_imf_prim_001.nc
LAST: tiegcm2.0_res5.0_jul2000_weimer_imf_prim_002.nc

LOG10 NITRIC OXIDE (CM3)
ZP = -4.250 LOCAL TIME = 0.00



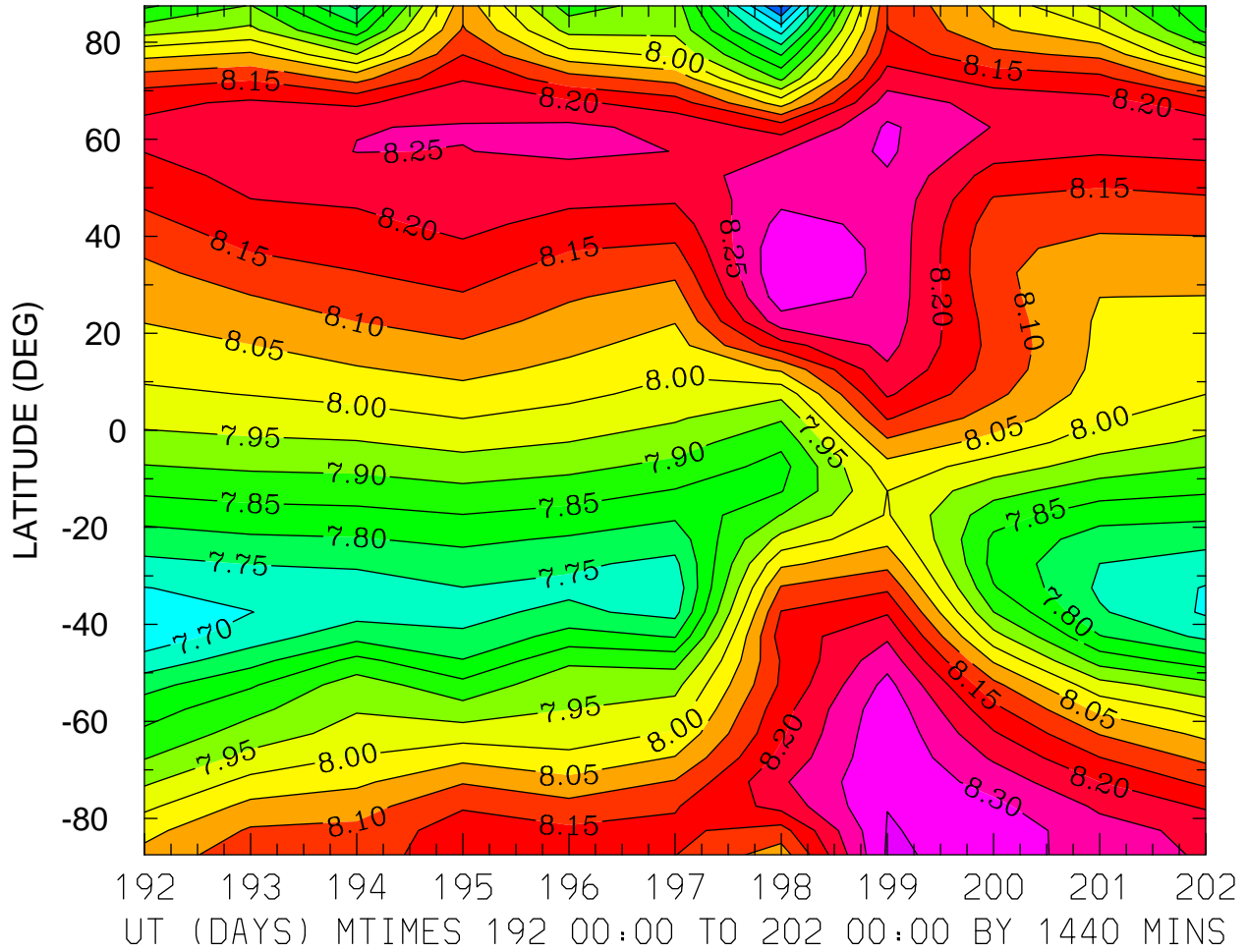
MIN,MAX= 7.5395E+00 8.4780E+00 INTERVAL= 5.0000E-02
FIRST: tiegcm2.0_res5.0_jul2000_weimer_imf_prim_001.nc
LAST: tiegcm2.0_res5.0_jul2000_weimer_imf_prim_002.nc

LOG10 NITRIC OXIDE (CM3)
ZP = -4.250 LOCAL TIME = 12.00



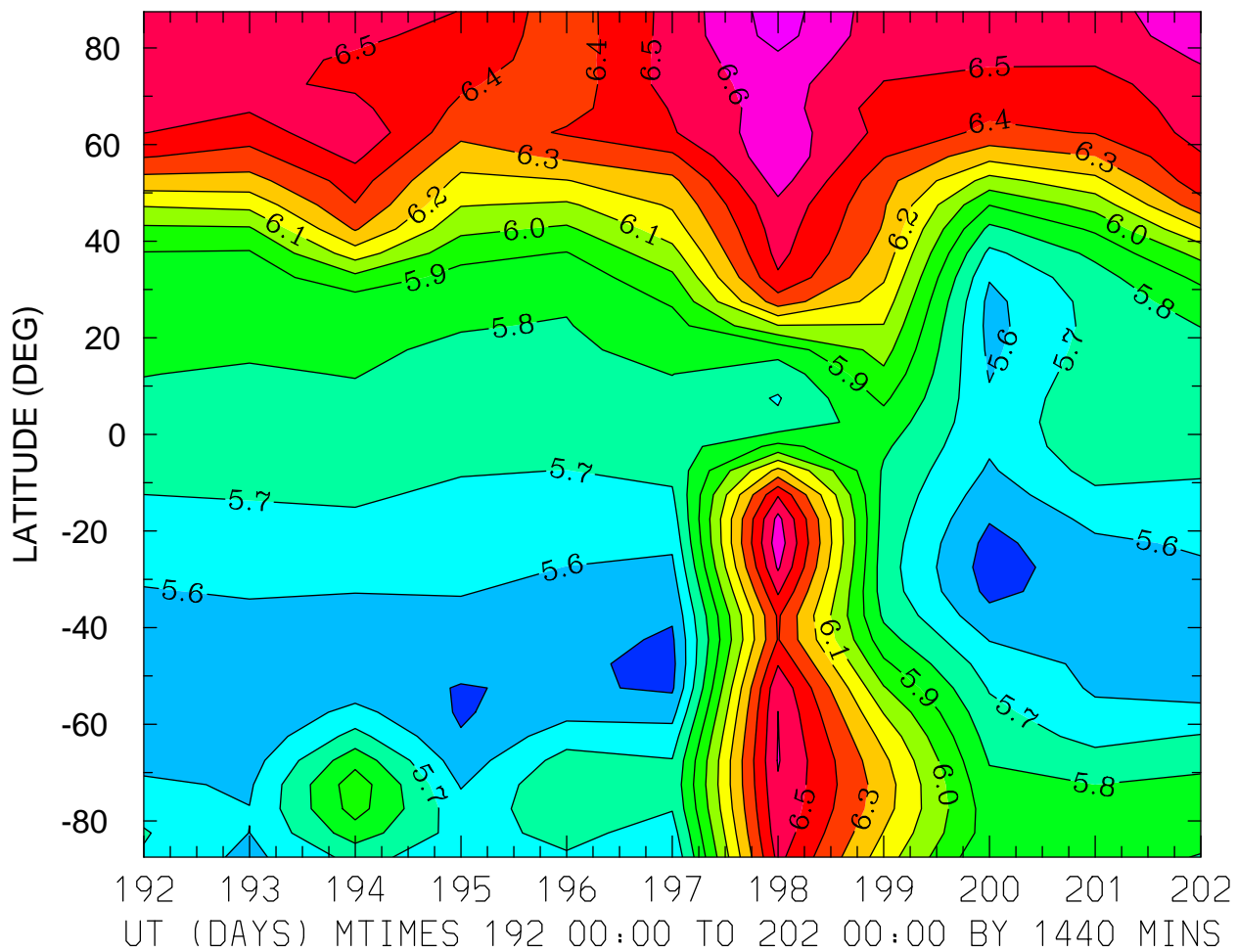
MIN,MAX= 7.5407E+00 8.3596E+00 INTERVAL= 5.0000E-02
FIRST: tiegcm2.0_res5.0_jul2000_weimer_imf_prim_001.nc
LAST: tiegcm2.0_res5.0_jul2000_weimer_imf_prim_002.nc

LOG10 NITRIC OXIDE (CM3)
ZP = -4.250 ZONAL MEANS



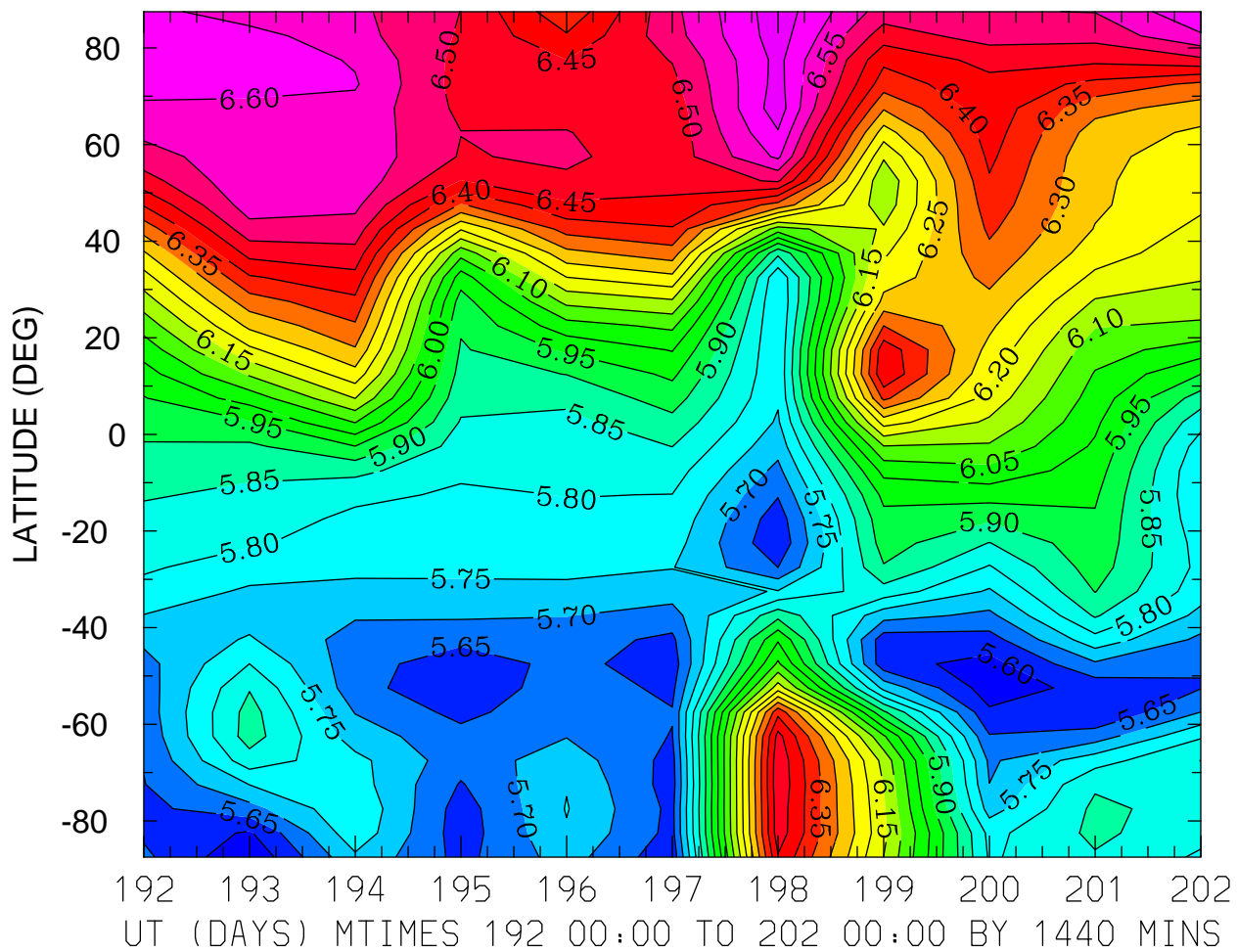
MIN,MAX= 7.5407E+00 8.3561E+00 INTERVAL= 5.0000E-02
FIRST: tiegcm2.0_res5.0_jul2000_weimer_imf_prim_001.nc
LAST: tiegcm2.0_res5.0_jul2000_weimer_imf_prim_002.nc

LOG10 NITRIC OXIDE (CM3)
ZP = -0.250 LOCAL TIME = 0.00

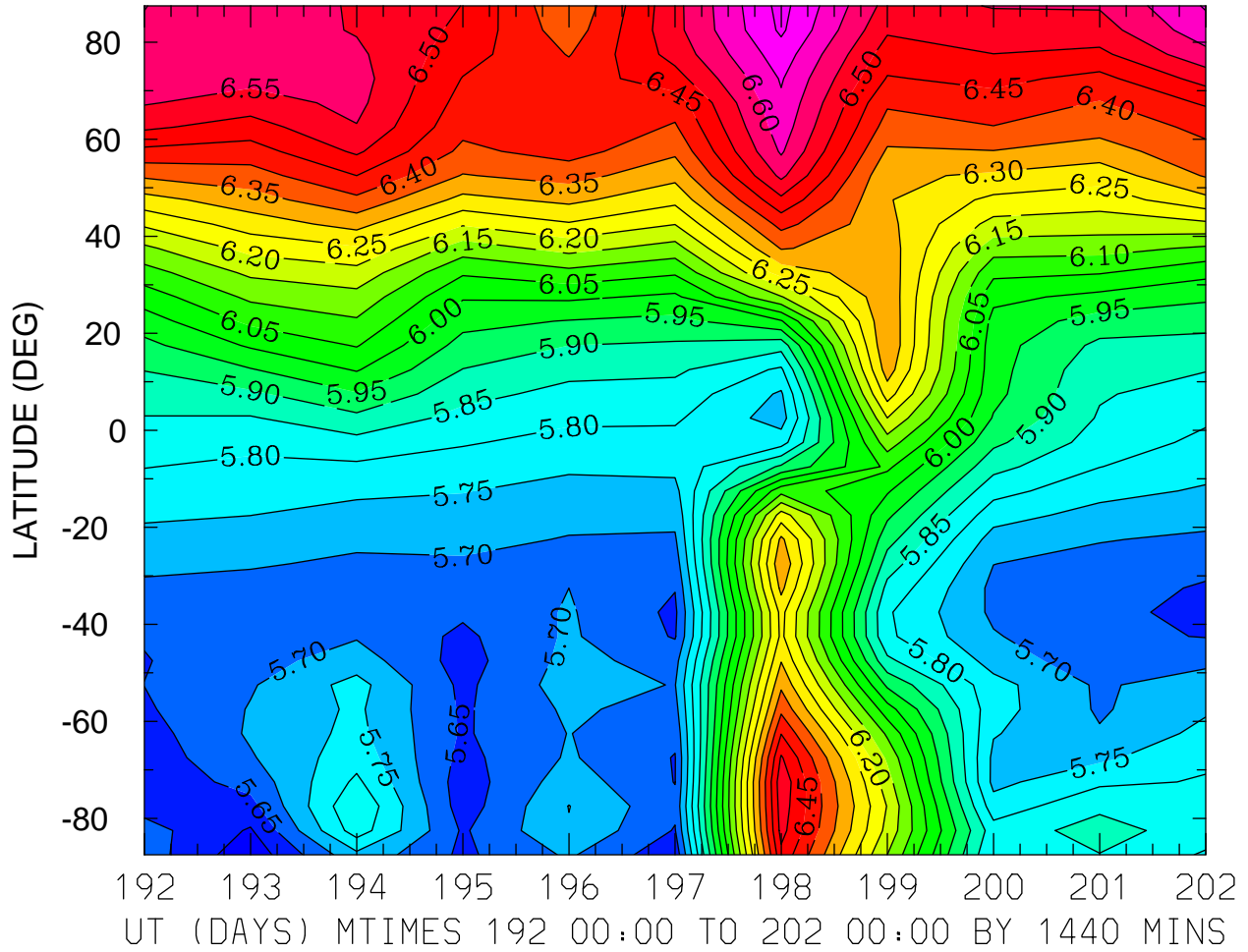


MIN,MAX= 5.4538E+00 6.7538E+00 INTERVAL= 1.0000E-01
FIRST: tiegcm2.0_res5.0_jul2000_weimer_imf_prim_001.nc
LAST: tiegcm2.0_res5.0_jul2000_weimer_imf_prim_002.nc

LOG10 NITRIC OXIDE (CM3)
ZP = -0.250 LOCAL TIME = 12.00

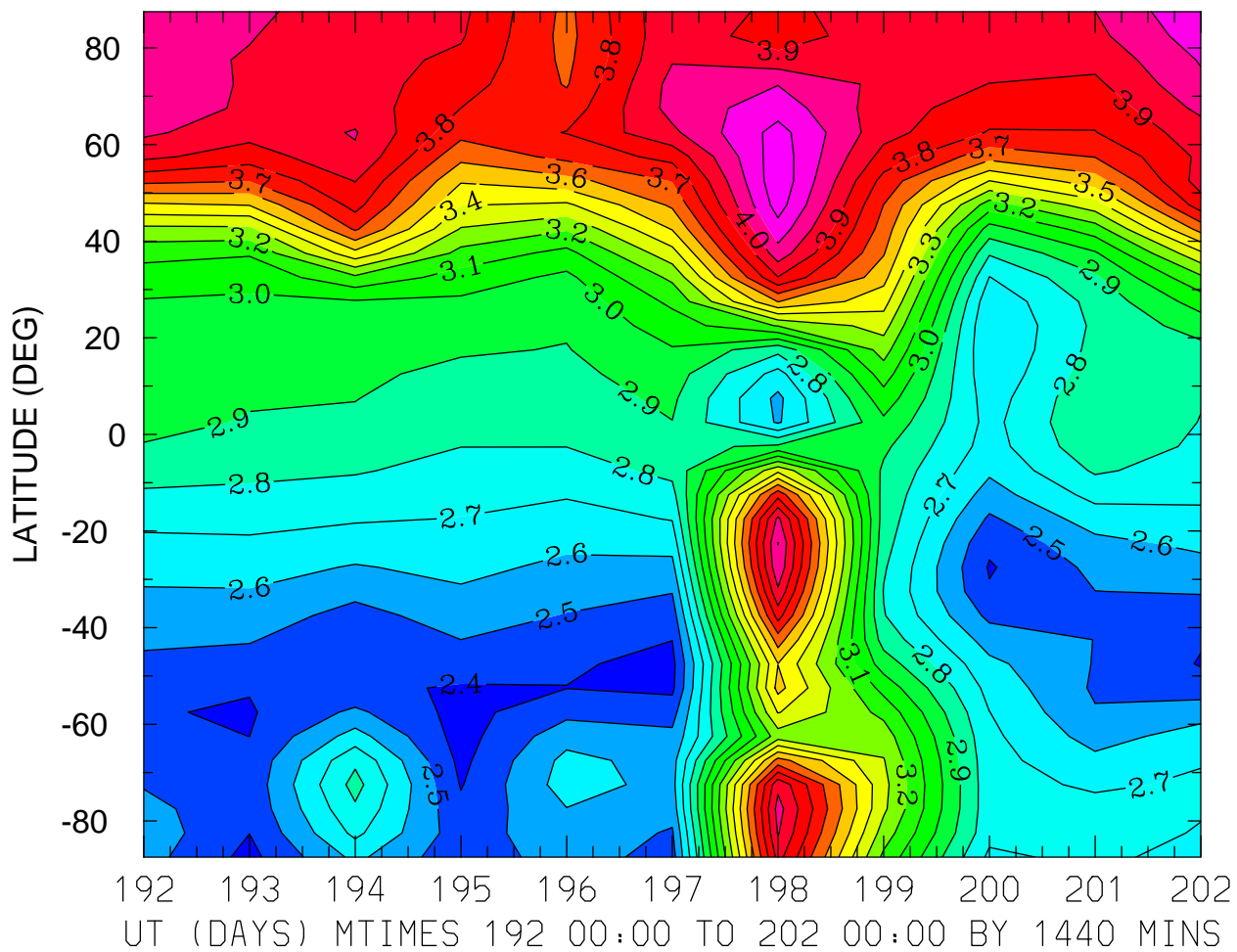


LOG10 NITRIC OXIDE (CM3)
ZP = -0.250 ZONAL MEANS



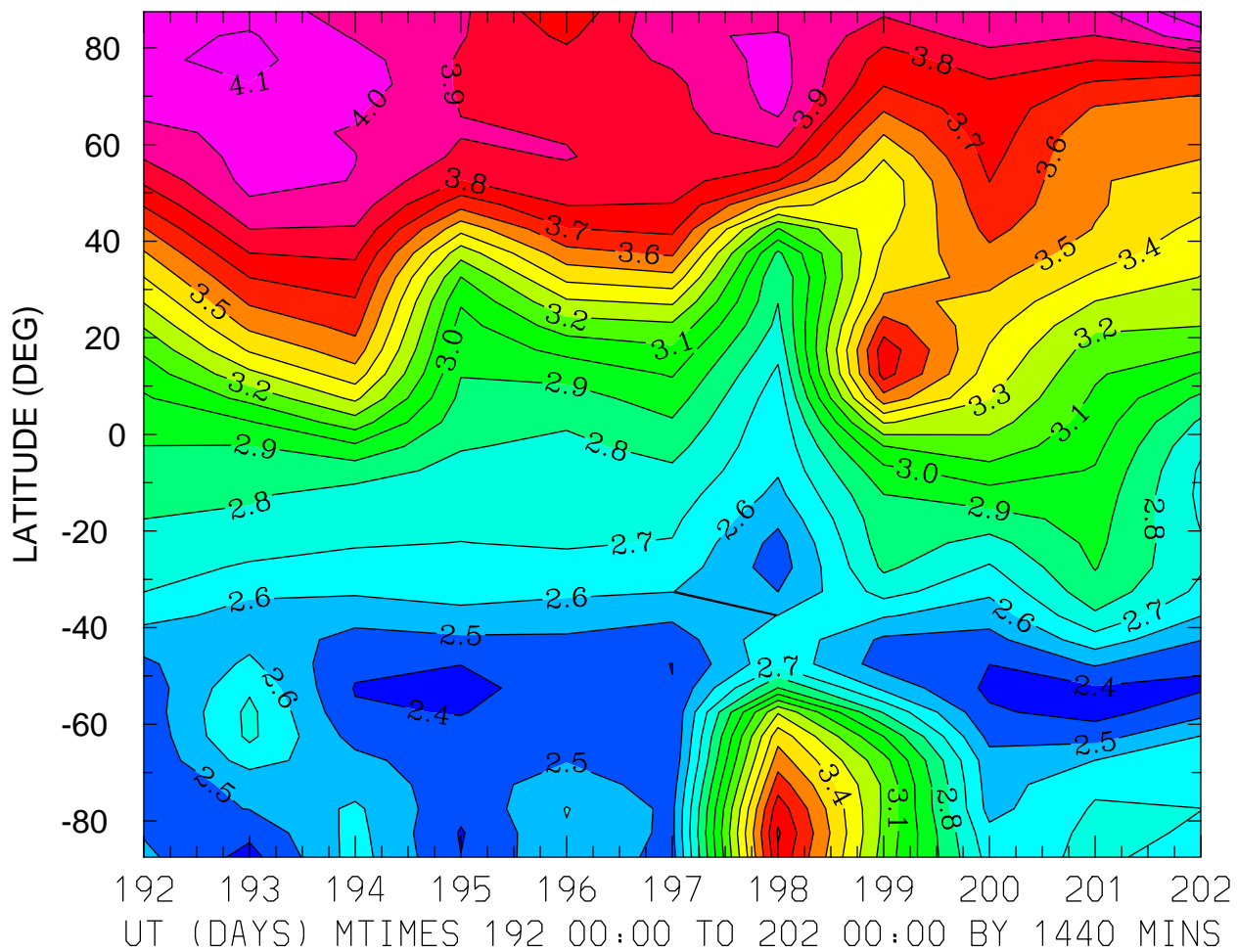
MIN,MAX= 5.5653E+00 6.7165E+00 INTERVAL= 5.0000E-02
FIRST: tiegcm2.0_res5.0_jul2000_weimer_imf_prim_001.nc
LAST: tiegcm2.0_res5.0_jul2000_weimer_imf_prim_002.nc

LOG10 NITRIC OXIDE (CM3)
ZP = 3.750 LOCAL TIME = 0.00



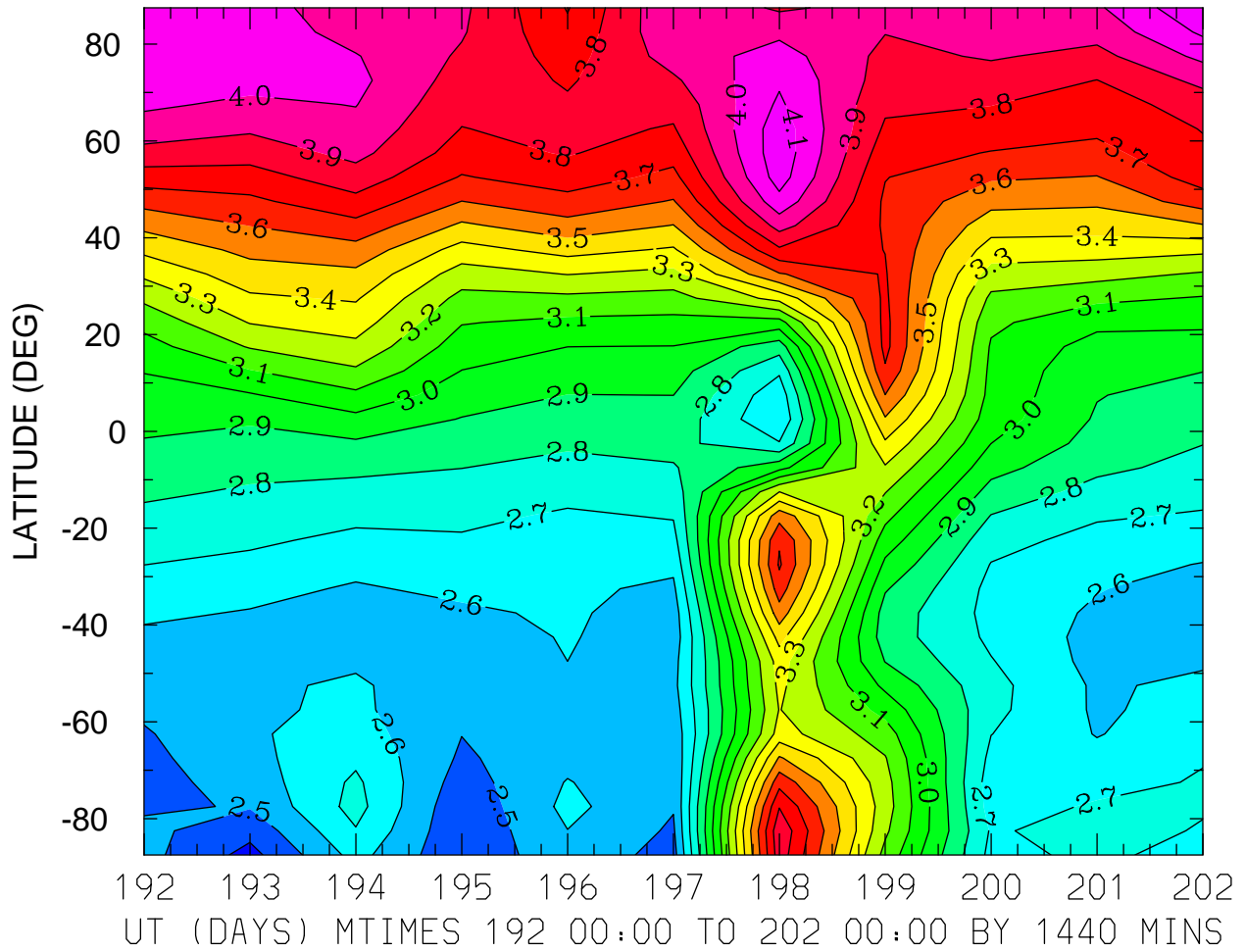
MIN,MAX= 2.3590E+00 4.2752E+00 INTERVAL= 1.0000E-01
FIRST: tiegcm2.0_res5.0_jul2000_weimer_imf_prim_001.nc
LAST: tiegcm2.0_res5.0_jul2000_weimer_imf_prim_002.nc

LOG10 NITRIC OXIDE (CM3)
ZP = 3.750 LOCAL TIME = 12.00



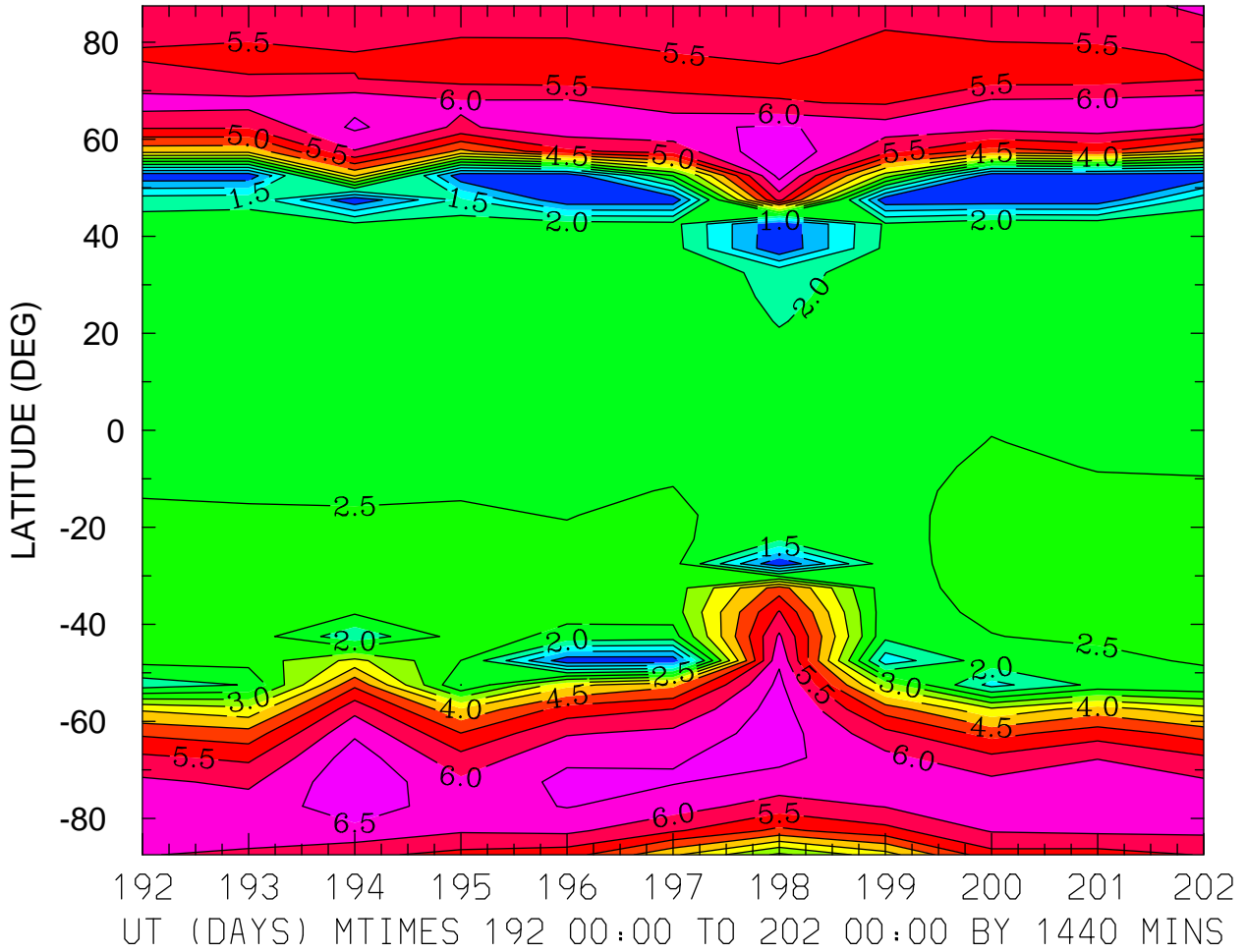
MIN,MAX= 2.3618E+00 4.1837E+00 INTERVAL= 1.0000E-01
FIRST: tiegcm2.0_res5.0_jul2000_weimer_imf_prim_001.nc
LAST: tiegcm2.0_res5.0_jul2000_weimer_imf_prim_002.nc

LOG10 NITRIC OXIDE (CM3)
ZP = 3.750 ZONAL MEANS



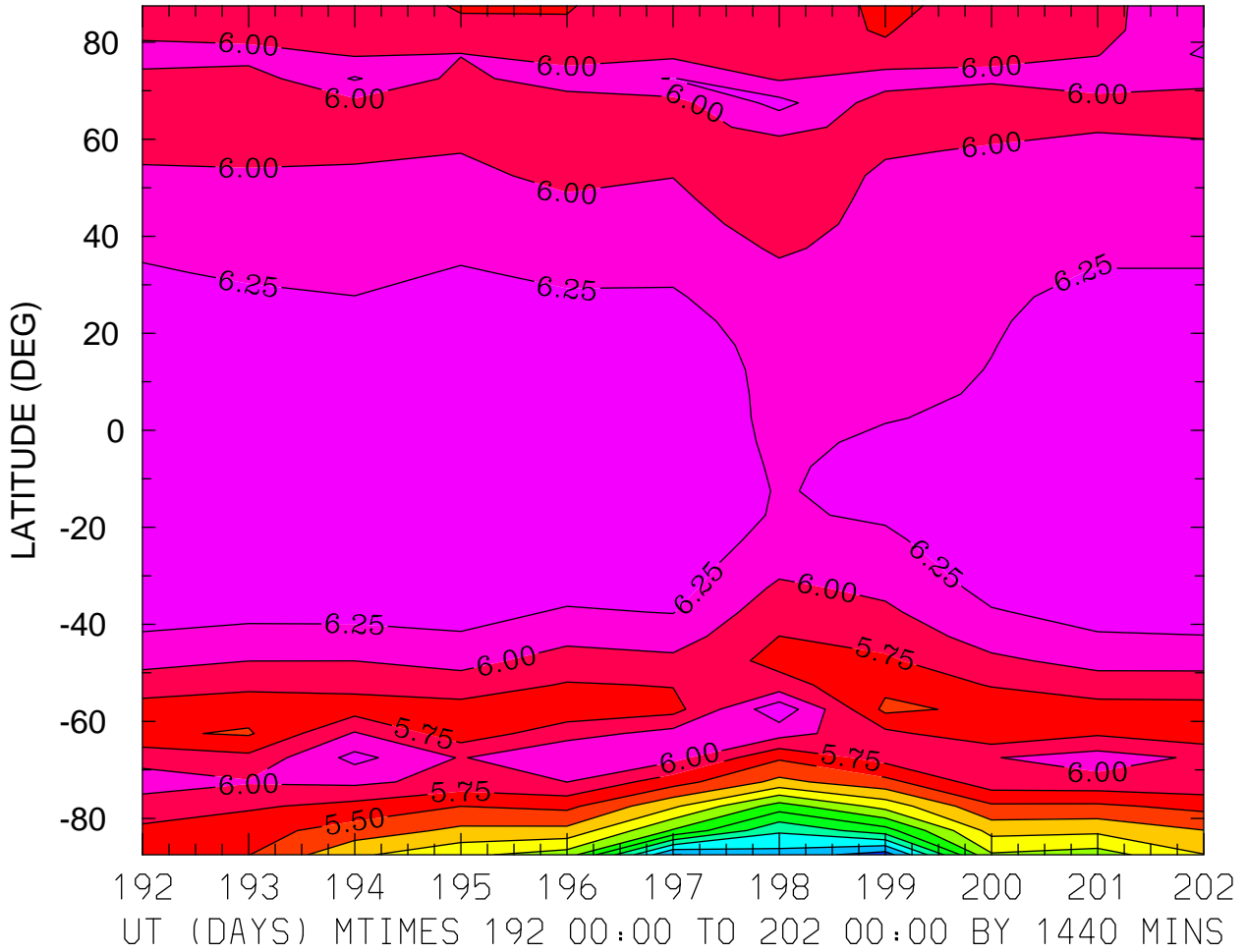
MIN,MAX= 2.3675E+00 4.1868E+00 INTERVAL= 1.0000E-01
FIRST: tiegcm2.0_res5.0_jul2000_weimer_imf_prim_001.nc
LAST: tiegcm2.0_res5.0_jul2000_weimer_imf_prim_002.nc

LOG10 N4S (CM3)
ZP = -4.250 LOCAL TIME = 0.00



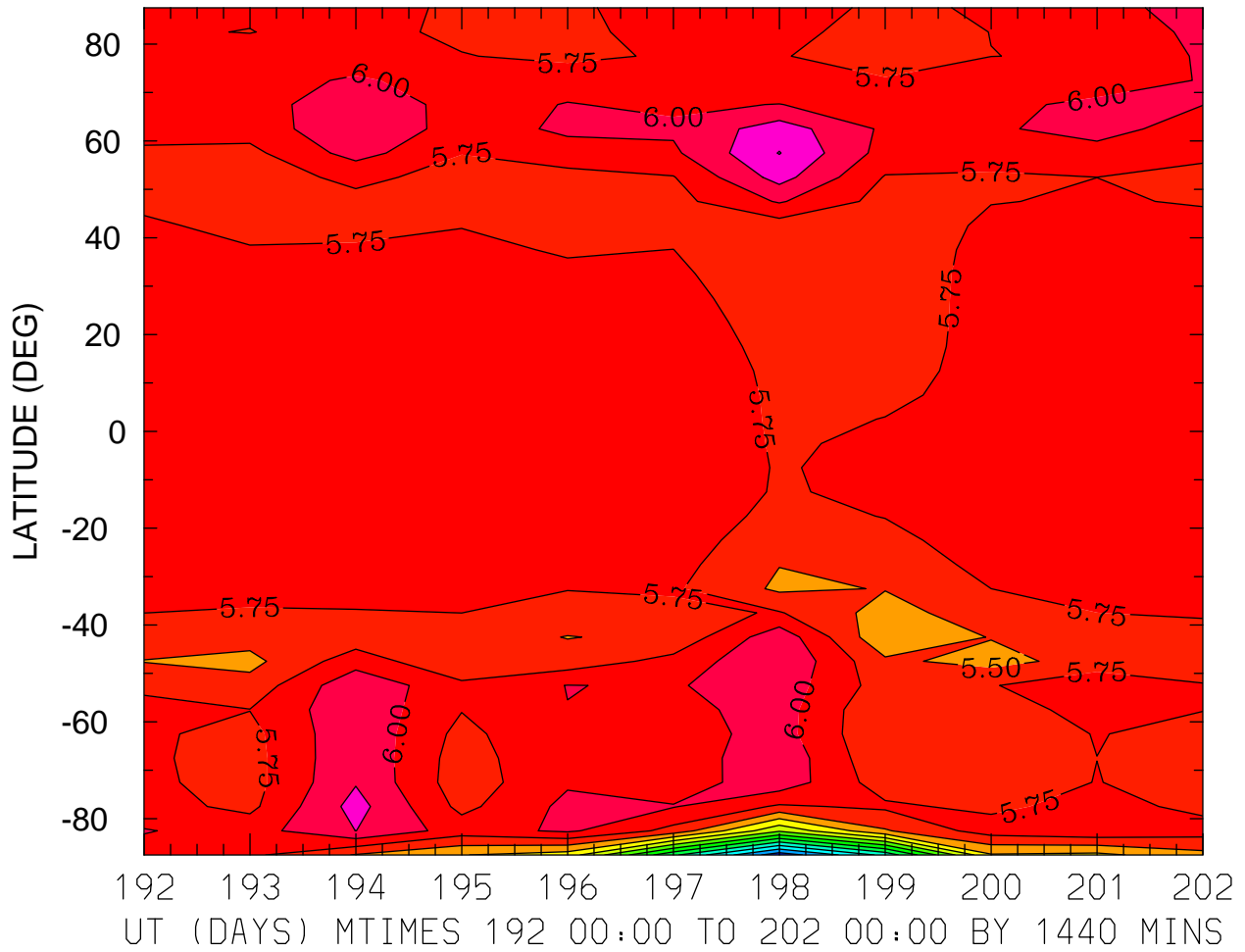
MIN,MAX= 3.8721E-02 6.9587E+00 INTERVAL= 5.0000E-01
FIRST: tiegcm2.0_res5.0_jul2000_weimer_imf_prim_001.nc
LAST: tiegcm2.0_res5.0_jul2000_weimer_imf_prim_002.nc

LOG10 N4S (CM3)
ZP = -4.250 LOCAL TIME = 12.00



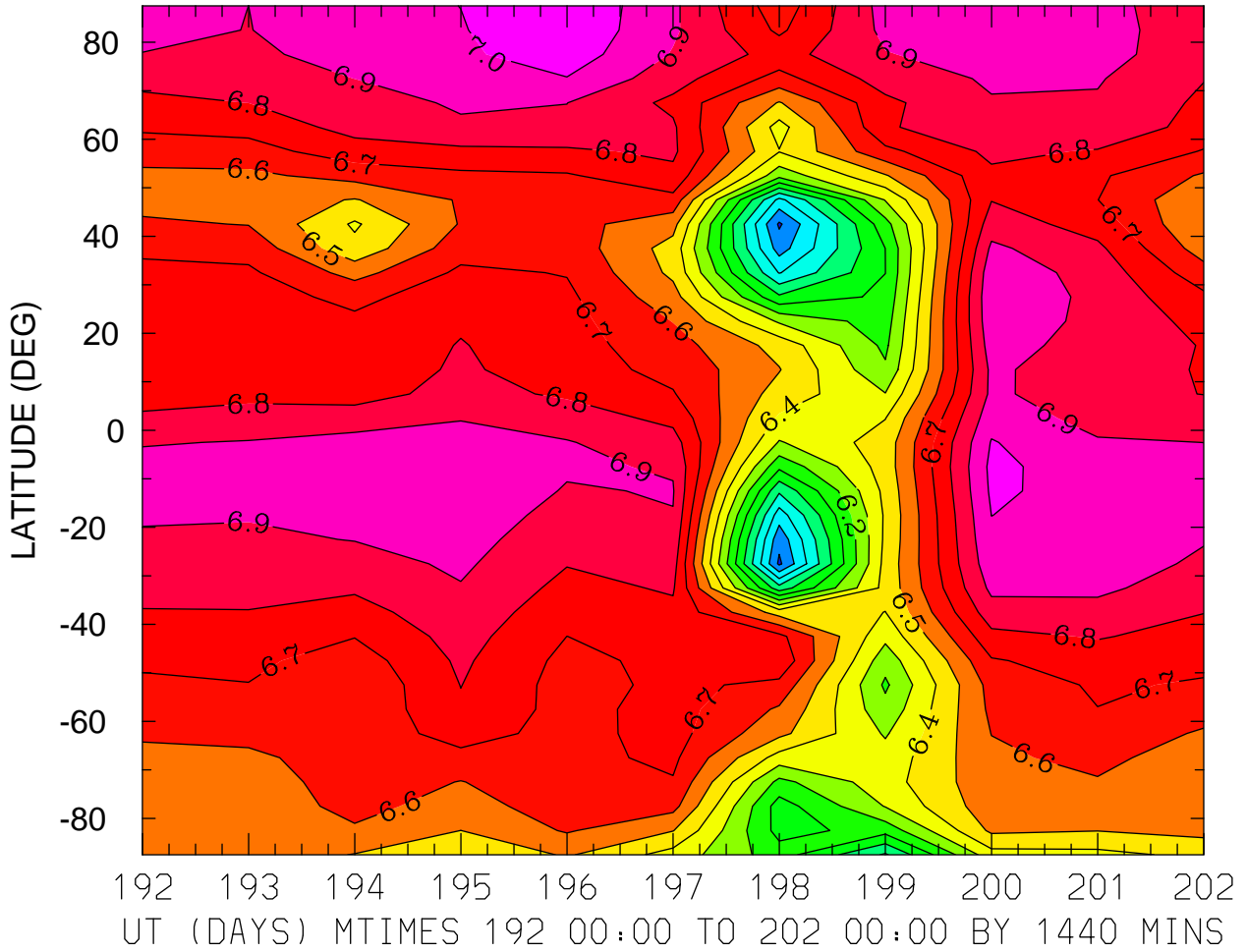
MIN,MAX= 3.1191E+00 6.4874E+00 INTERVAL= 2.5000E-01
FIRST: tiegcm2.0_res5.0_jul2000_weimer_imf_prim_001.nc
LAST: tiegcm2.0_res5.0_jul2000_weimer_imf_prim_002.nc

LOG10 N4S (CM3)
ZP = -4.250 ZONAL MEANS

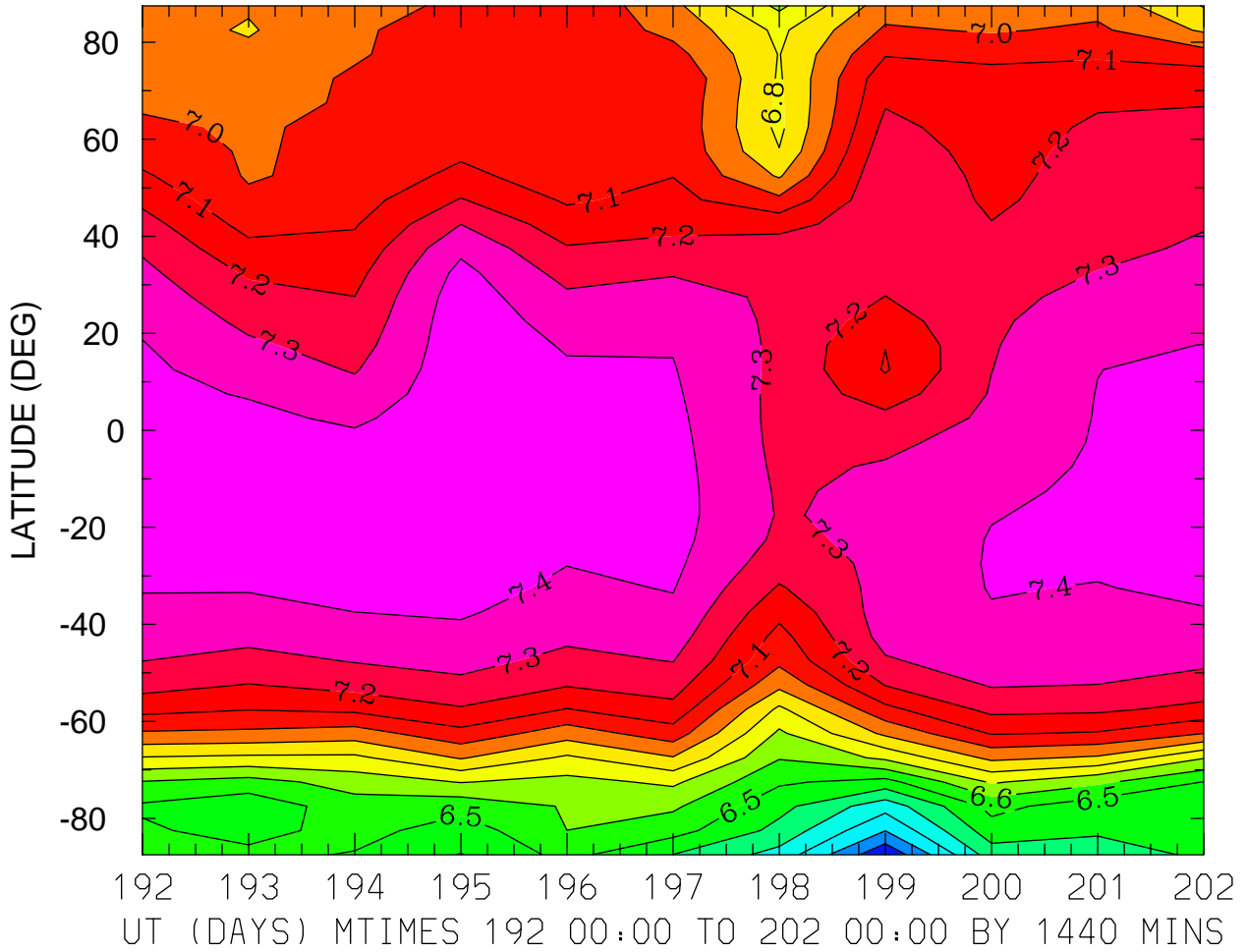


MIN,MAX= 3.0889E+00 6.5099E+00 INTERVAL= 2.5000E-01
FIRST: tiegcm2.0_res5.0_jul2000_weimer_imf_prim_001.nc
LAST: tiegcm2.0_res5.0_jul2000_weimer_imf_prim_002.nc

LOG10 N4S (CM3)
ZP = -0.250 LOCAL TIME = 0.00

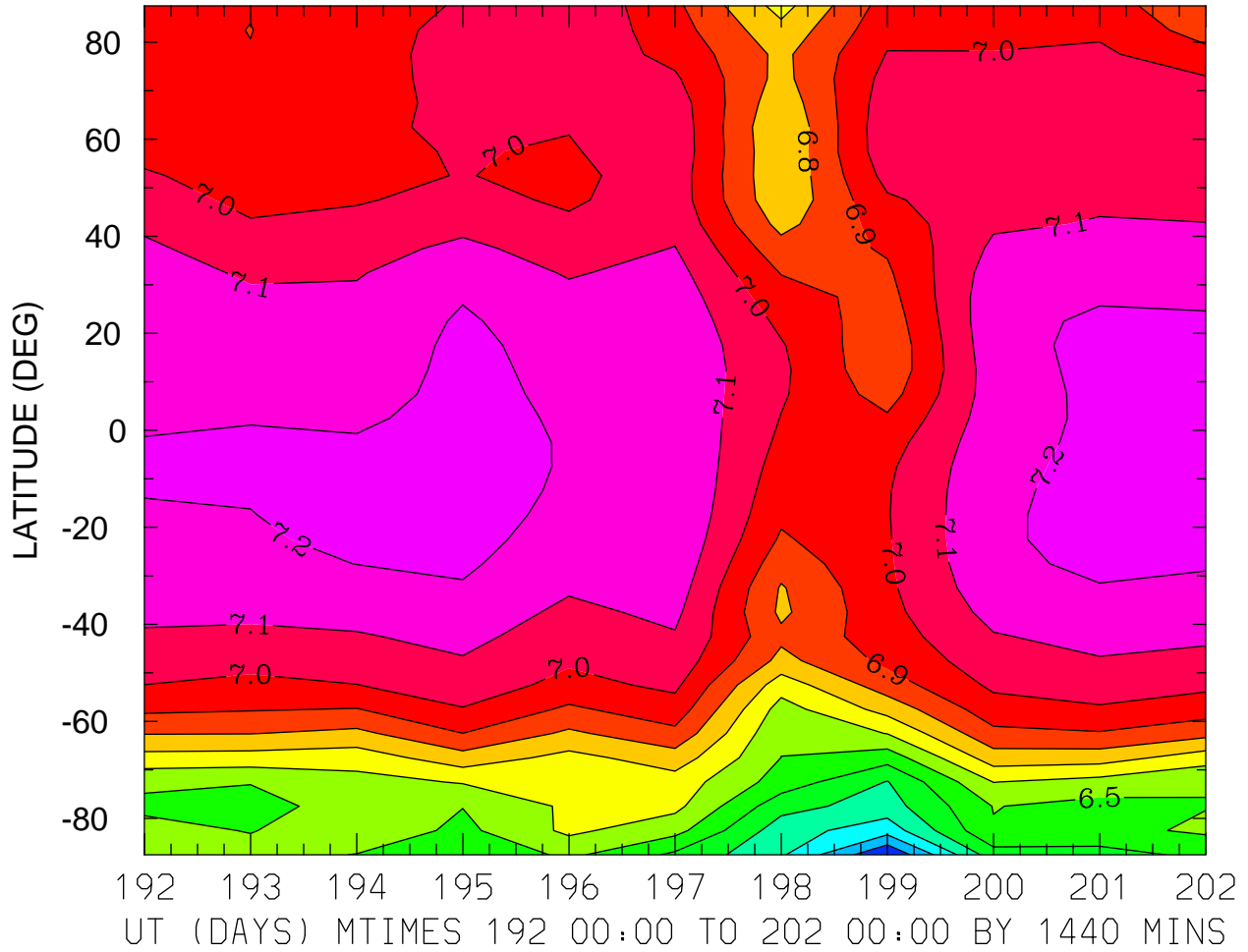


LOG10 N4S (CM3)
ZP = -0.250 LOCAL TIME = 12.00



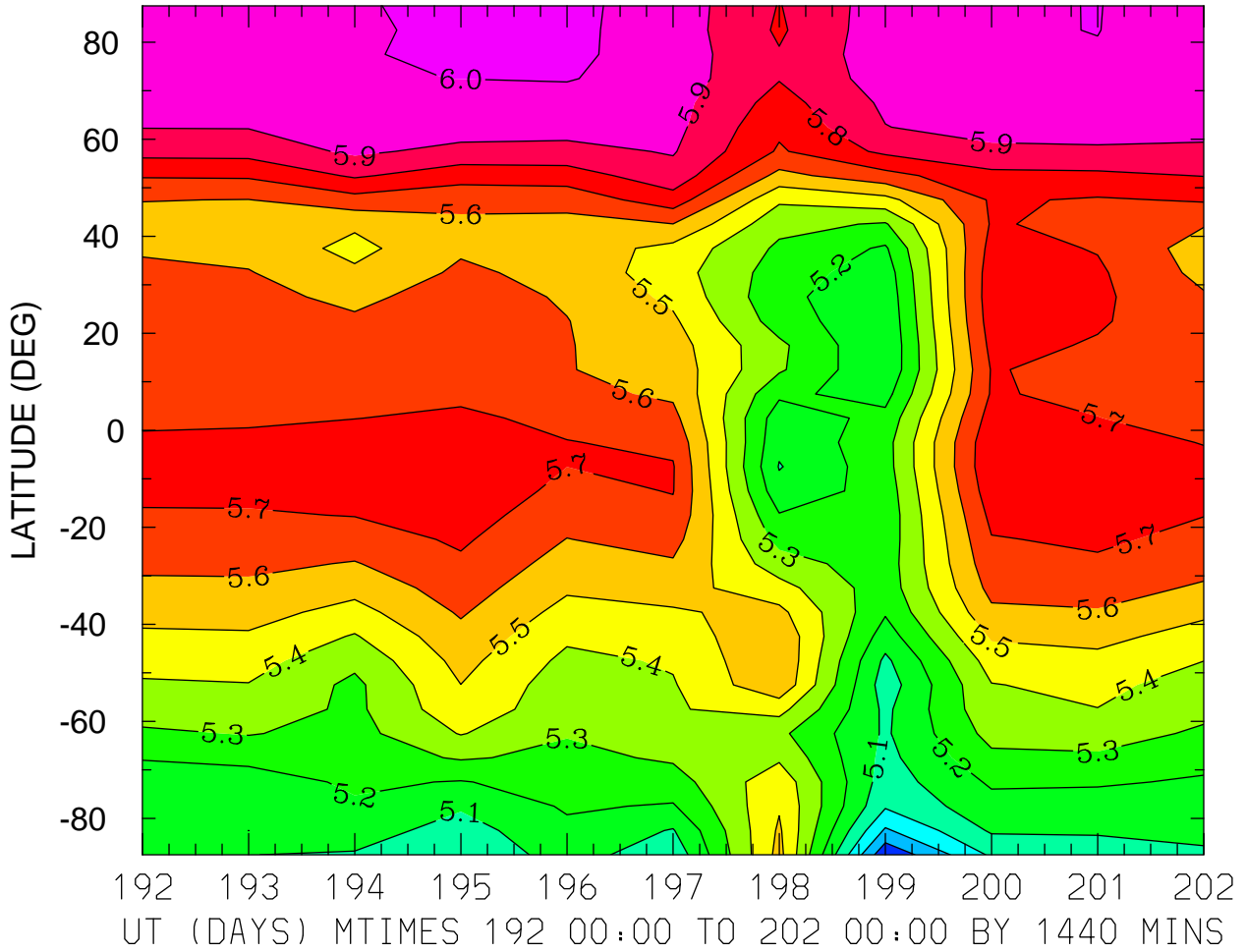
MIN,MAX= 5.9147E+00 7.4754E+00 INTERVAL= 1.0000E-01
FIRST: tiegcm2.0_res5.0_jul2000_weimer_imf_prim_001.nc
LAST: tiegcm2.0_res5.0_jul2000_weimer_imf_prim_002.nc

LOG10 N4S (CM3)
ZP = -0.250 ZONAL MEANS



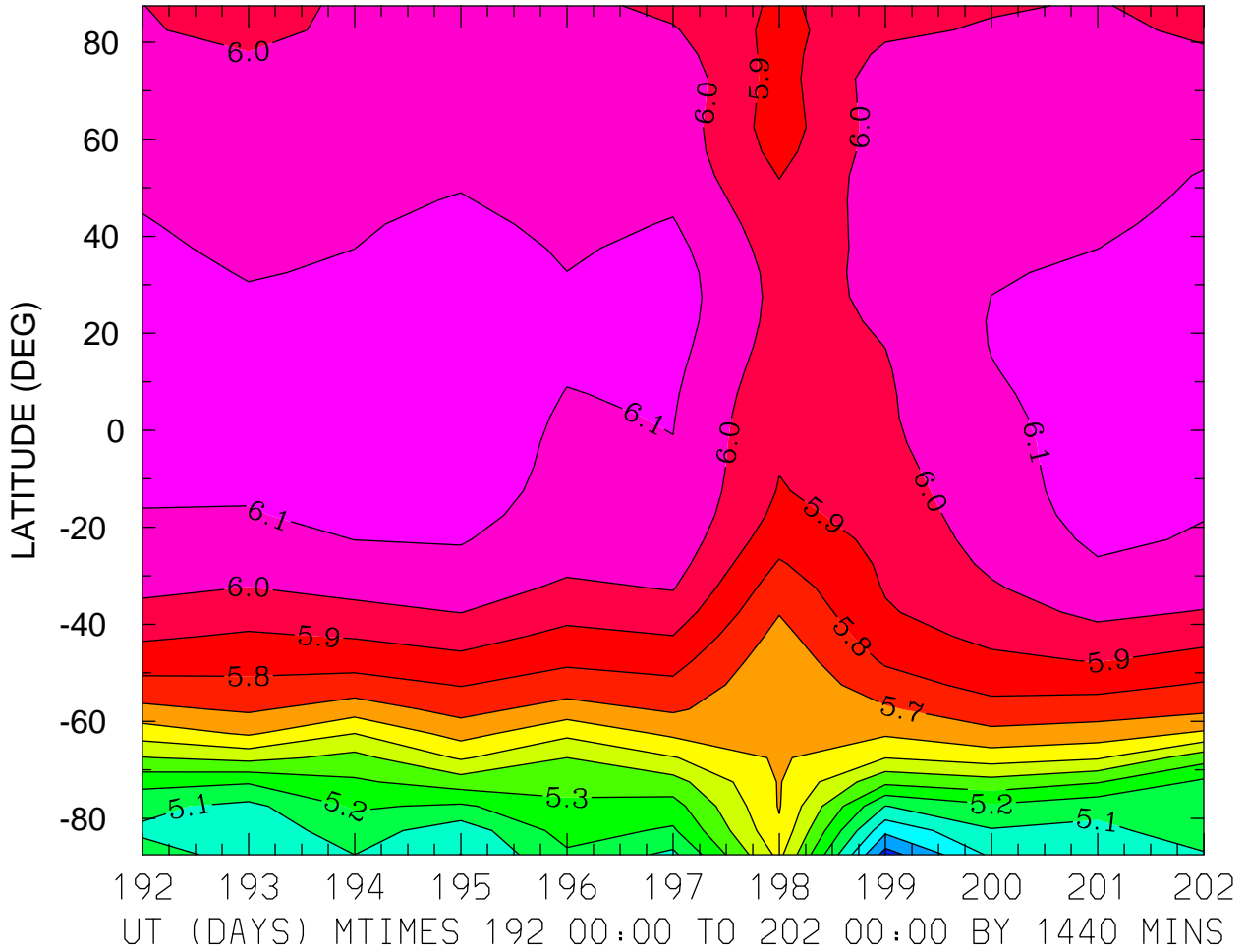
MIN,MAX= 5.9023E+00 7.2472E+00 INTERVAL= 1.0000E-01
FIRST: tiegcm2.0_res5.0_jul2000_weimer_imf_prim_001.nc
LAST: tiegcm2.0_res5.0_jul2000_weimer_imf_prim_002.nc

LOG10 N4S (CM3)
ZP = 3.750 LOCAL TIME = 0.00



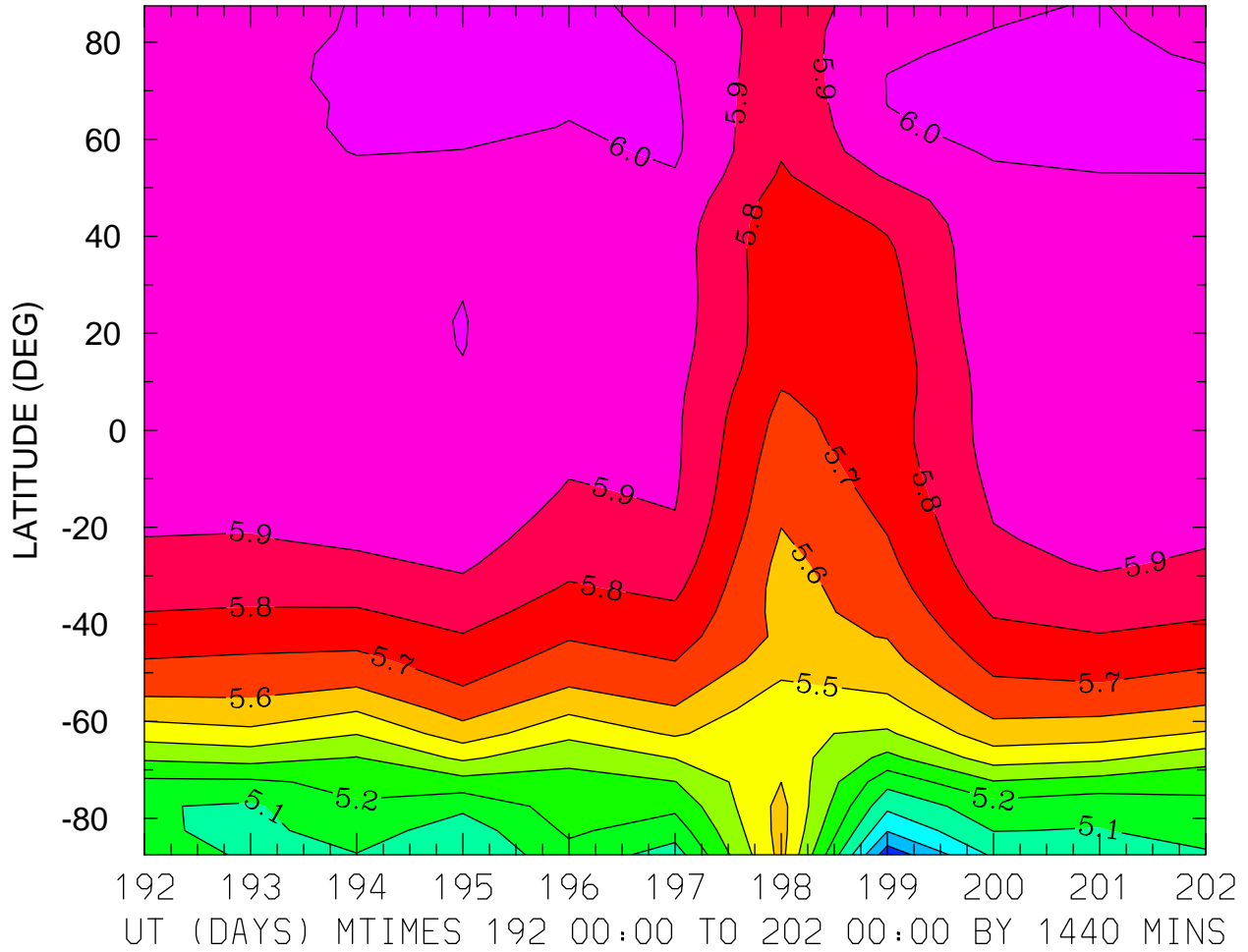
MIN,MAX= 4.7166E+00 6.0262E+00 INTERVAL= 1.0000E-01
FIRST: tiegcm2.0_res5.0_jul2000_weimer_imf_prim_001.nc
LAST: tiegcm2.0_res5.0_jul2000_weimer_imf_prim_002.nc

LOG10 N4S (CM3)
ZP = 3.750 LOCAL TIME = 12.00



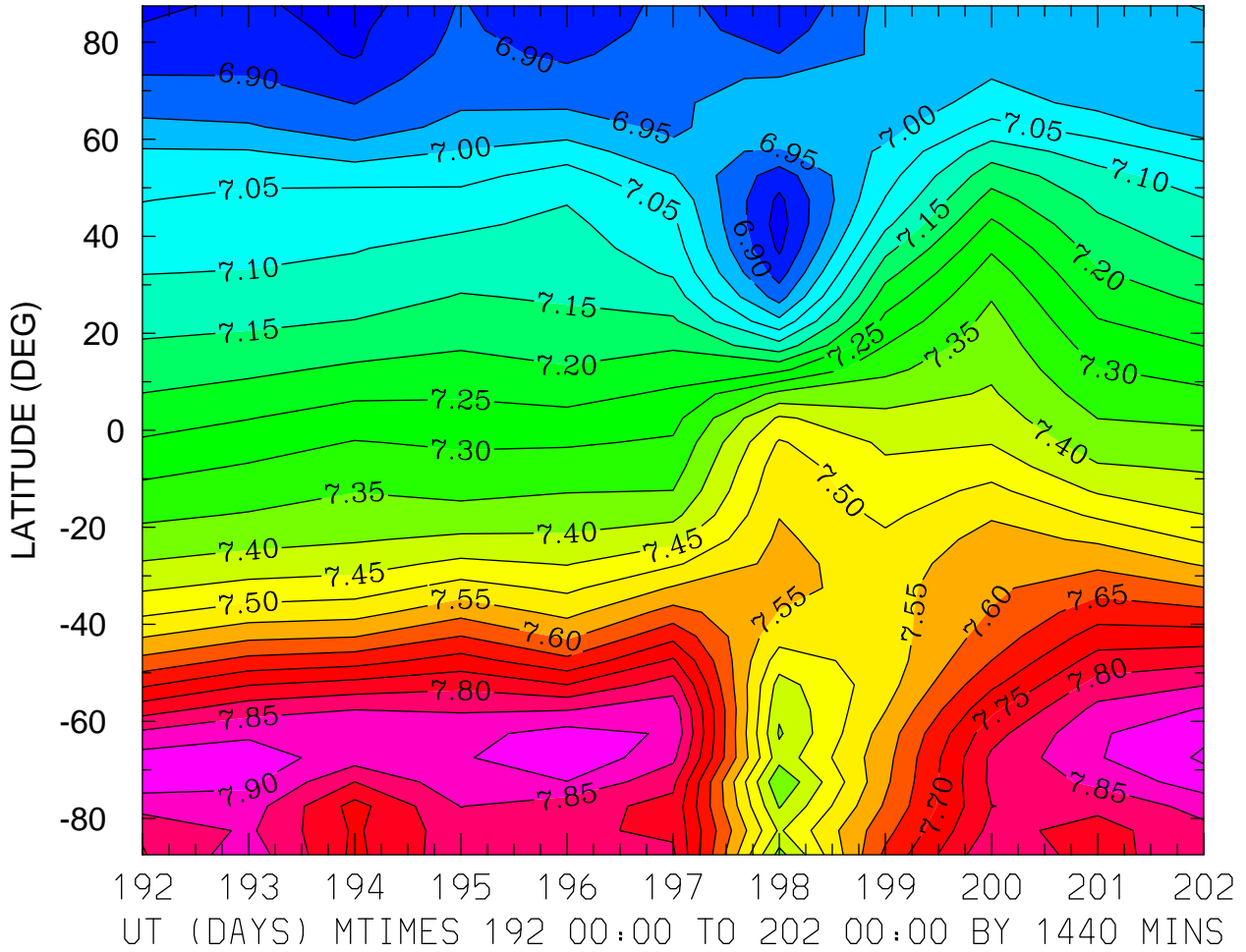
MIN,MAX= 4.7558E+00 6.1761E+00 INTERVAL= 1.0000E-01
FIRST: tiegcm2.0_res5.0_jul2000_weimer_imf_prim_001.nc
LAST: tiegcm2.0_res5.0_jul2000_weimer_imf_prim_002.nc

LOG10 N4S (CM3)
ZP = 3.750 ZONAL MEANS



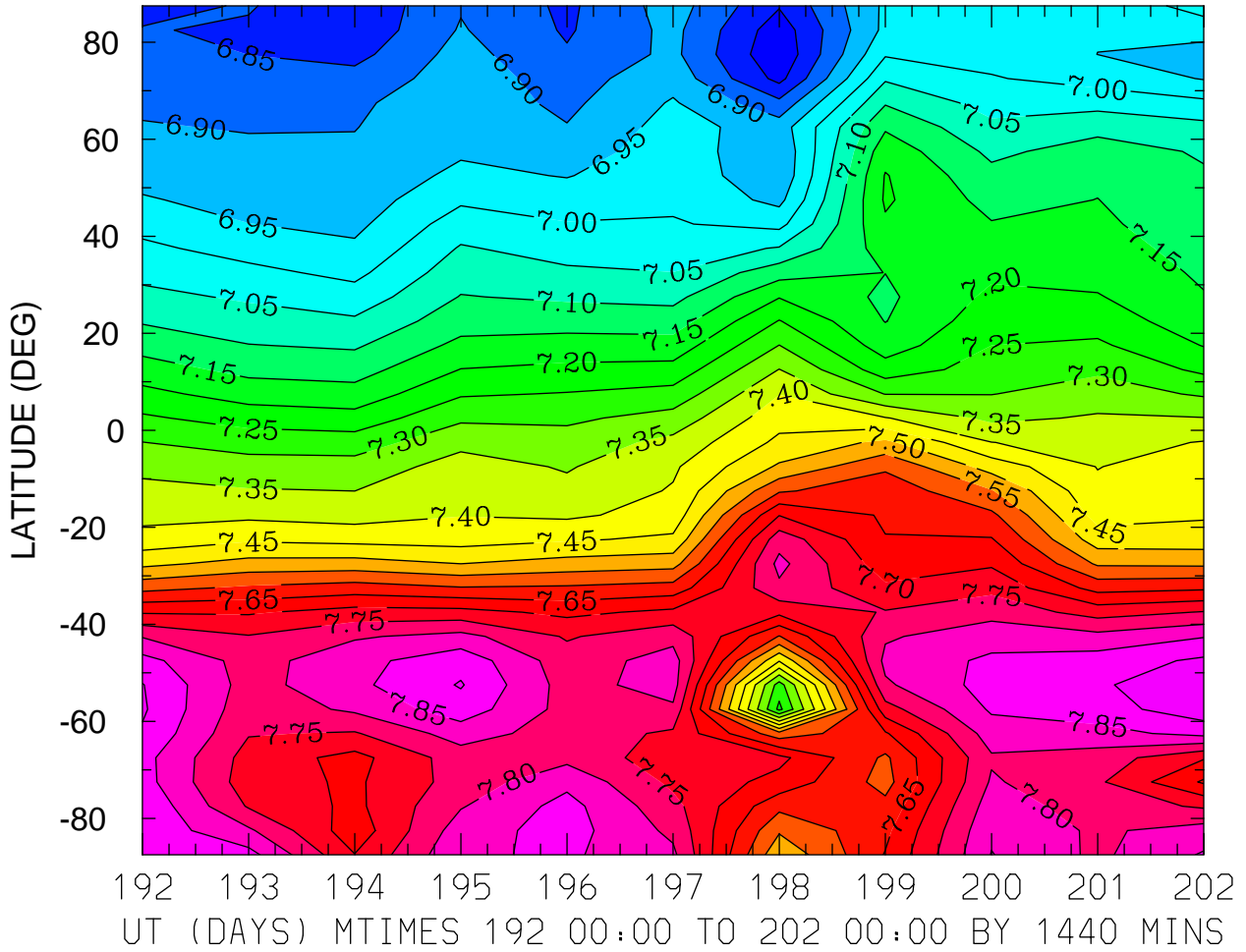
MIN,MAX= 4.7370E+00 6.0419E+00 INTERVAL= 1.0000E-01
FIRST: tiegcm2.0_res5.0_jul2000_weimer_imf_prim_001.nc
LAST: tiegcm2.0_res5.0_jul2000_weimer_imf_prim_002.nc

LOG10 HELIUM (HE) (CM3)
ZP = -4.250 LOCAL TIME = 0.00



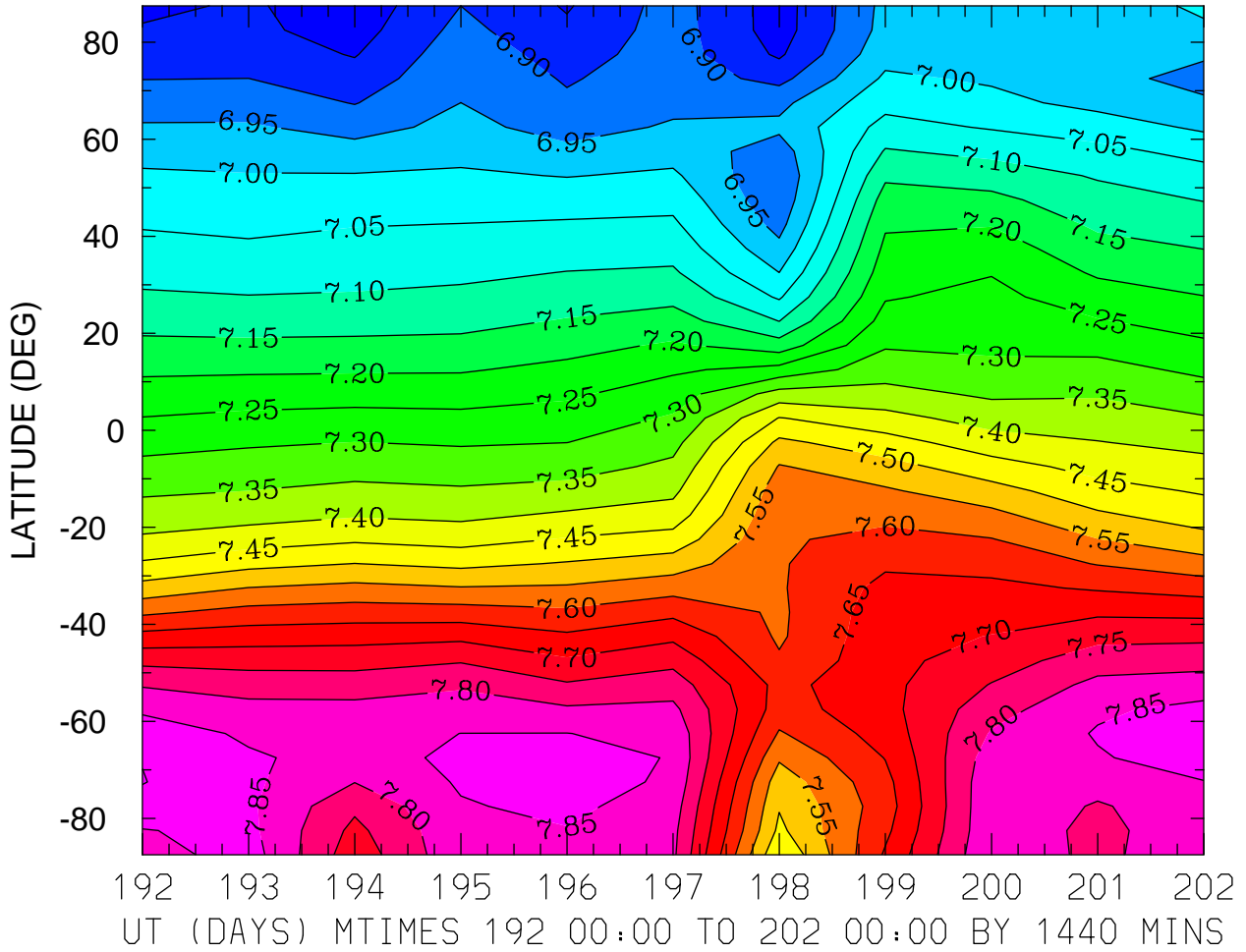
MIN,MAX= 6.8261E+00 7.9576E+00 INTERVAL= 5.0000E-02
FIRST: tiegcm2.0_res5.0_jul2000_weimer_imf_prim_001.nc
LAST: tiegcm2.0_res5.0_jul2000_weimer_imf_prim_002.nc

LOG10 HELIUM (HE) (CM3)
ZP = -4.250 LOCAL TIME = 12.00



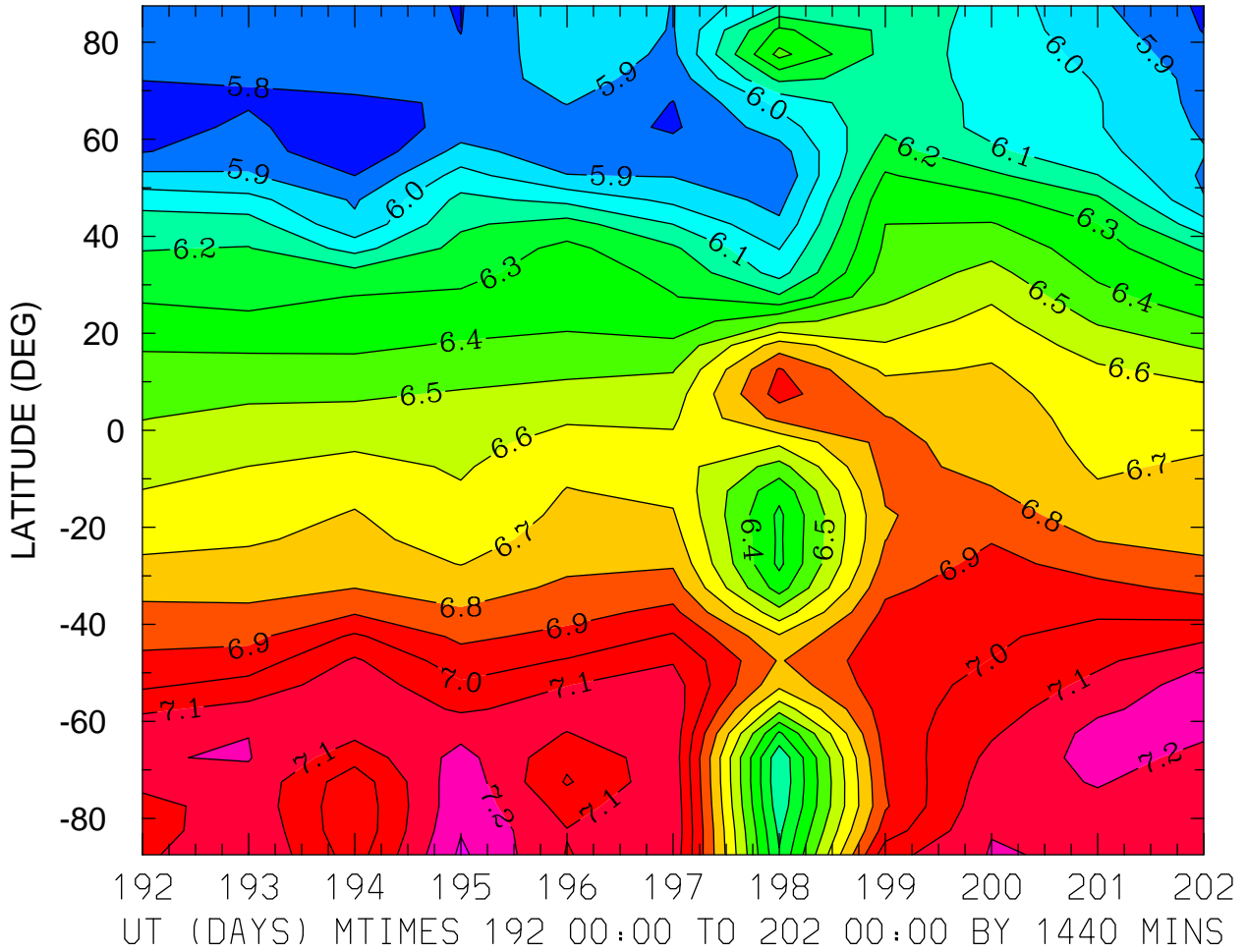
MIN,MAX= 6.7581E+00 7.9365E+00 INTERVAL= 5.0000E-02
FIRST: tiegcm2.0_res5.0_jul2000_weimer_imf_prim_001.nc
LAST: tiegcm2.0_res5.0_jul2000_weimer_imf_prim_002.nc

LOG10 HELIUM (HE) (CM3)
ZP = -4.250 ZONAL MEANS



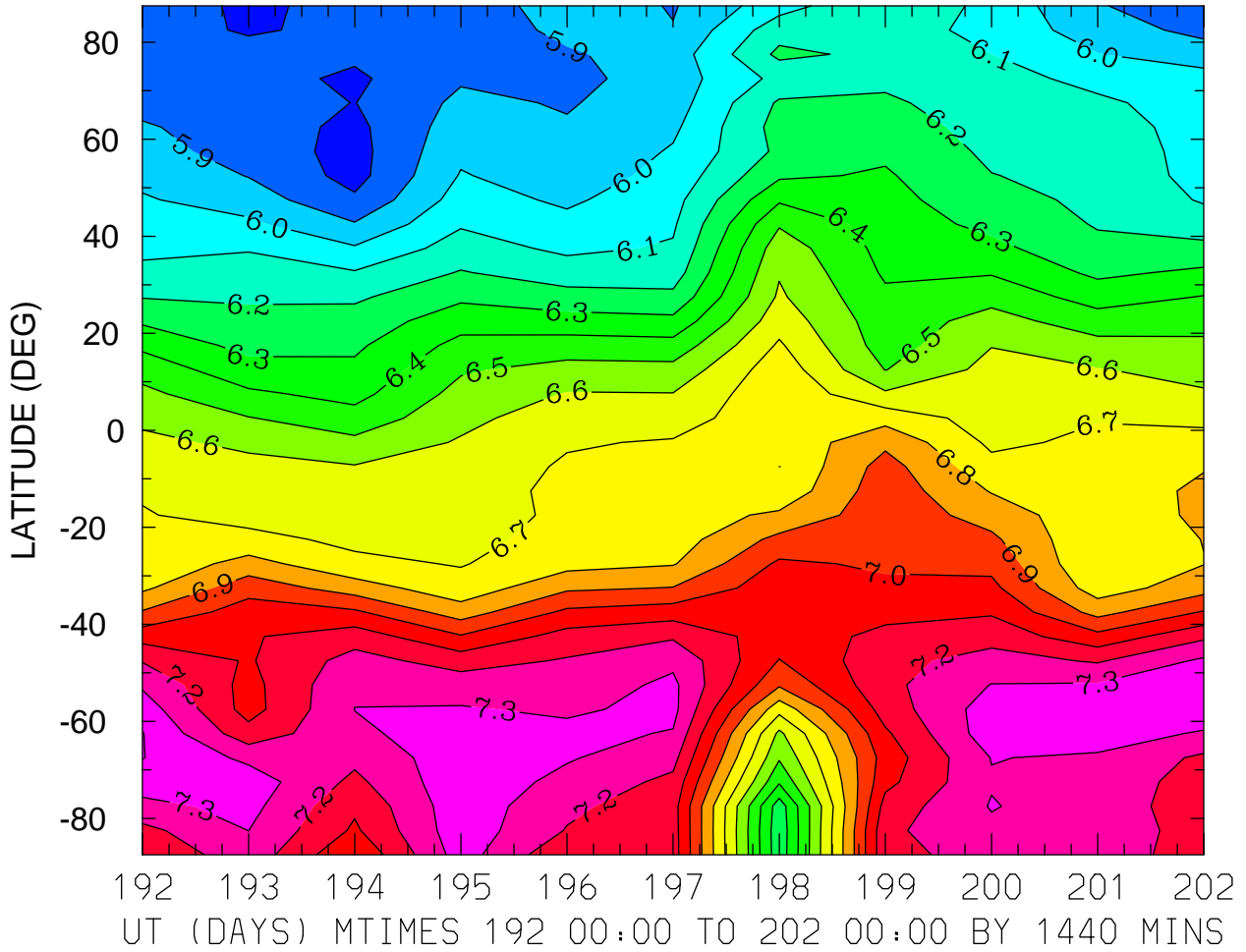
MIN,MAX= 6.8177E+00 7.9020E+00 INTERVAL= 5.0000E-02
FIRST: tiegcm2.0_res5.0_jul2000_weimer_imf_prim_001.nc
LAST: tiegcm2.0_res5.0_jul2000_weimer_imf_prim_002.nc

LOG10 HELIUM (HE) (CM3)
ZP = -0.250 LOCAL TIME = 0.00



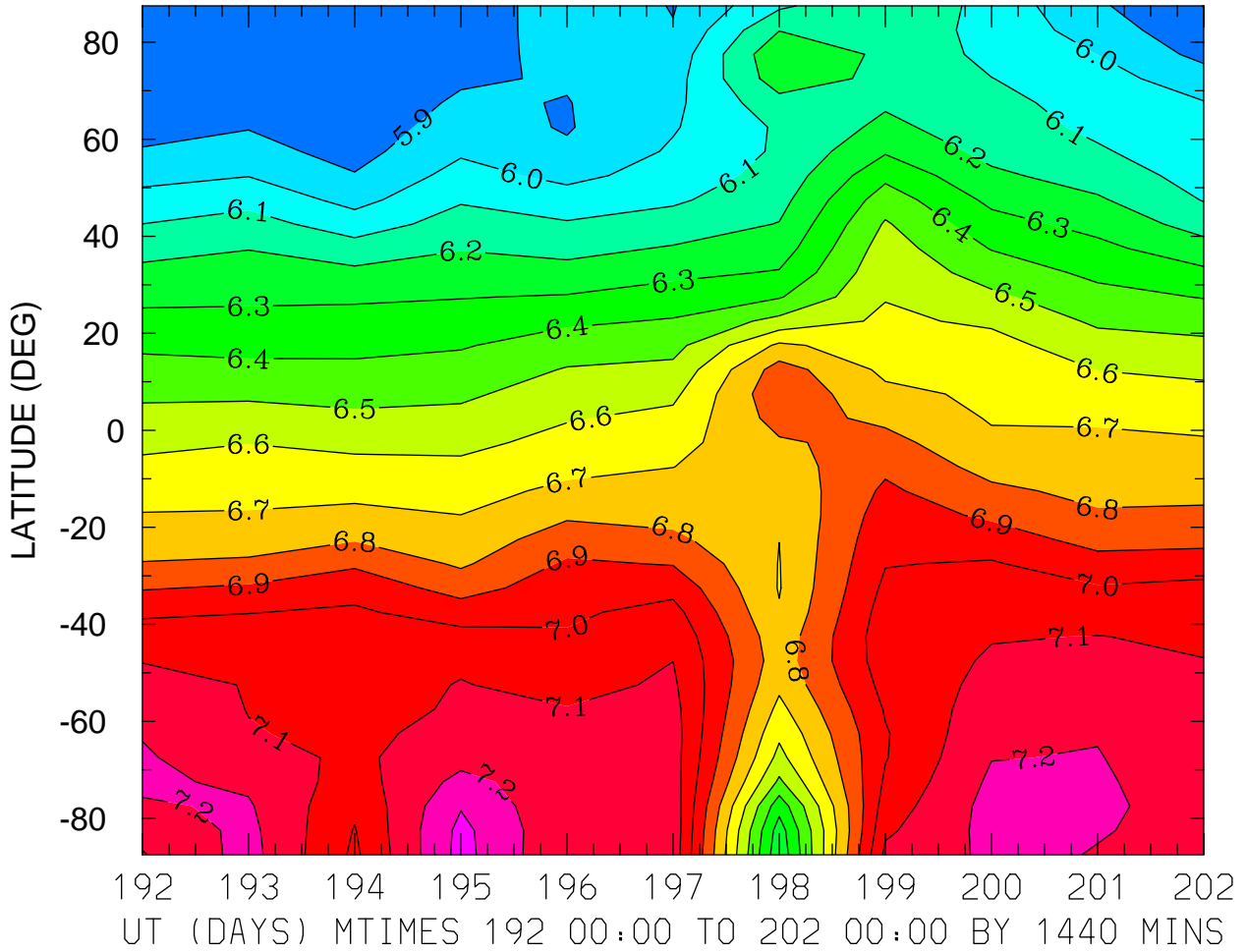
MIN,MAX= 5.7101E+00 7.3183E+00 INTERVAL= 1.0000E-01
FIRST: tiegcm2.0_res5.0_jul2000_weimer_imf_prim_001.nc
LAST: tiegcm2.0_res5.0_jul2000_weimer_imf_prim_002.nc

LOG10 HELIUM (HE) (CM3)
ZP = -0.250 LOCAL TIME = 12.00



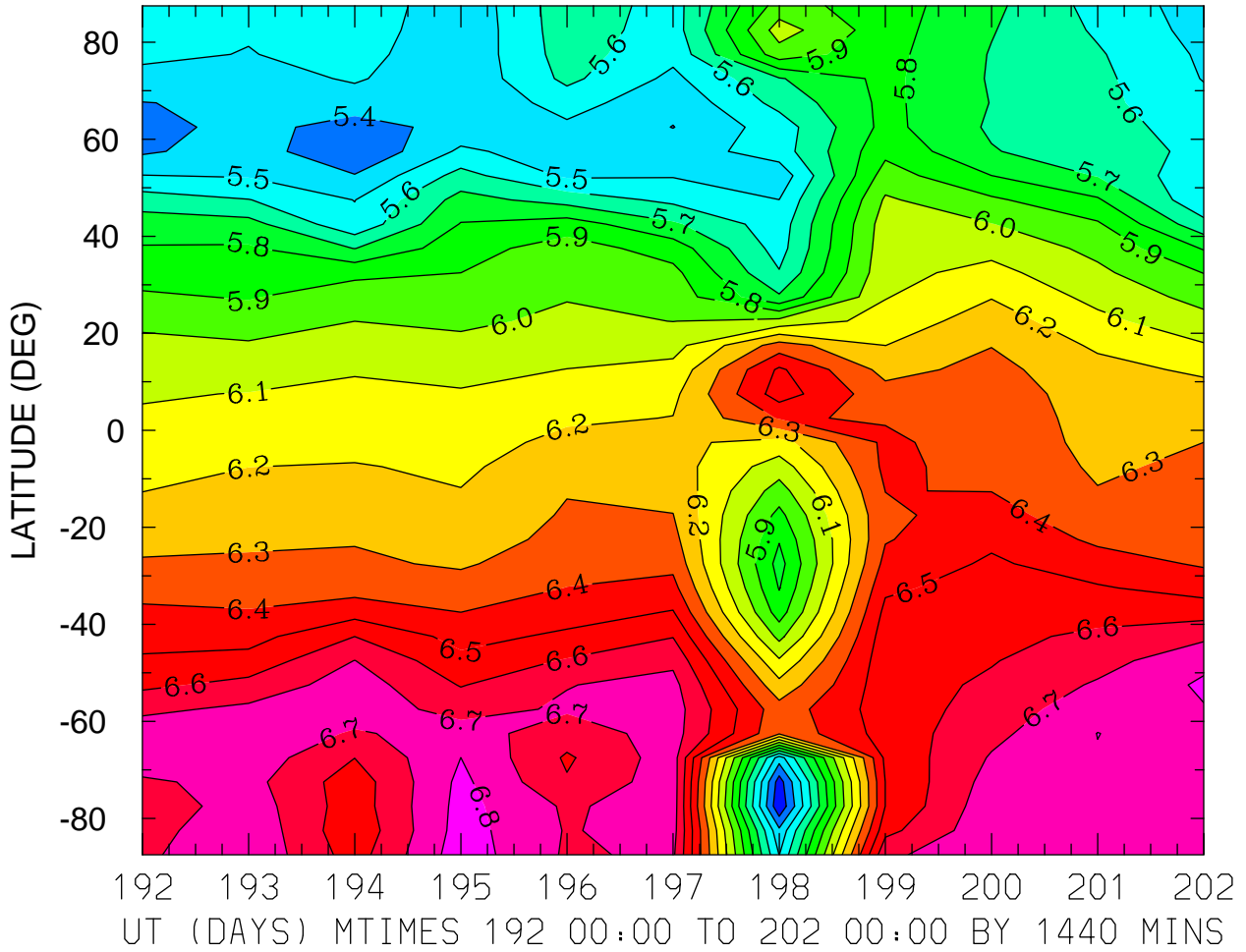
MIN,MAX= 5.7633E+00 7.4038E+00 INTERVAL= 1.0000E-01
FIRST: tiegcm2.0_res5.0_jul2000_weimer_imf_prim_001.nc
LAST: tiegcm2.0_res5.0_jul2000_weimer_imf_prim_002.nc

LOG10 HELIUM (HE) (CM3)
ZP = -0.250 ZONAL MEANS



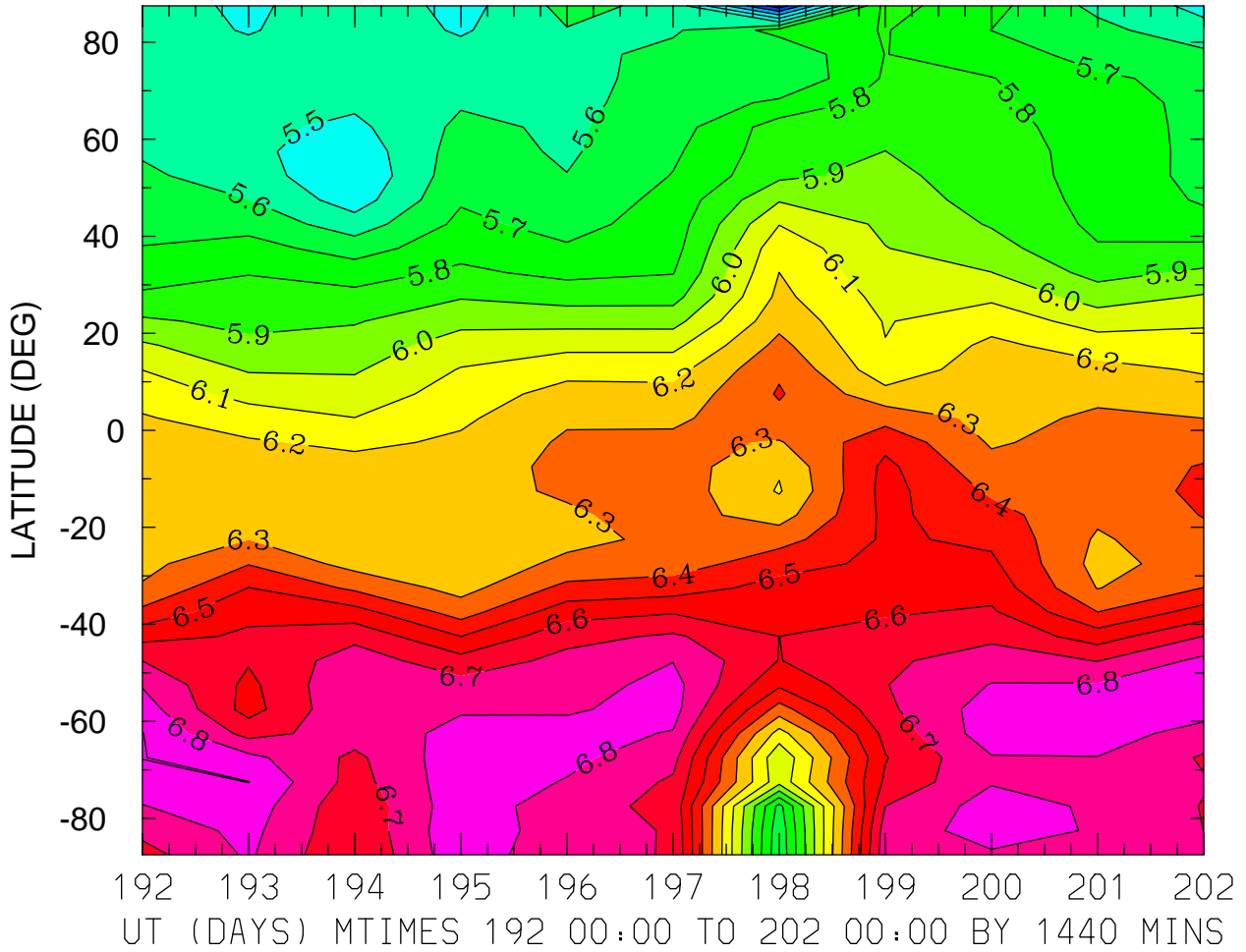
MIN,MAX= 5.7983E+00 7.3332E+00 INTERVAL= 1.0000E-01
FIRST: tiegcm2.0_res5.0_jul2000_weimer_imf_prim_001.nc
LAST: tiegcm2.0_res5.0_jul2000_weimer_imf_prim_002.nc

LOG10 HELIUM (HE) (CM3)
ZP = 3.750 LOCAL TIME = 0.00



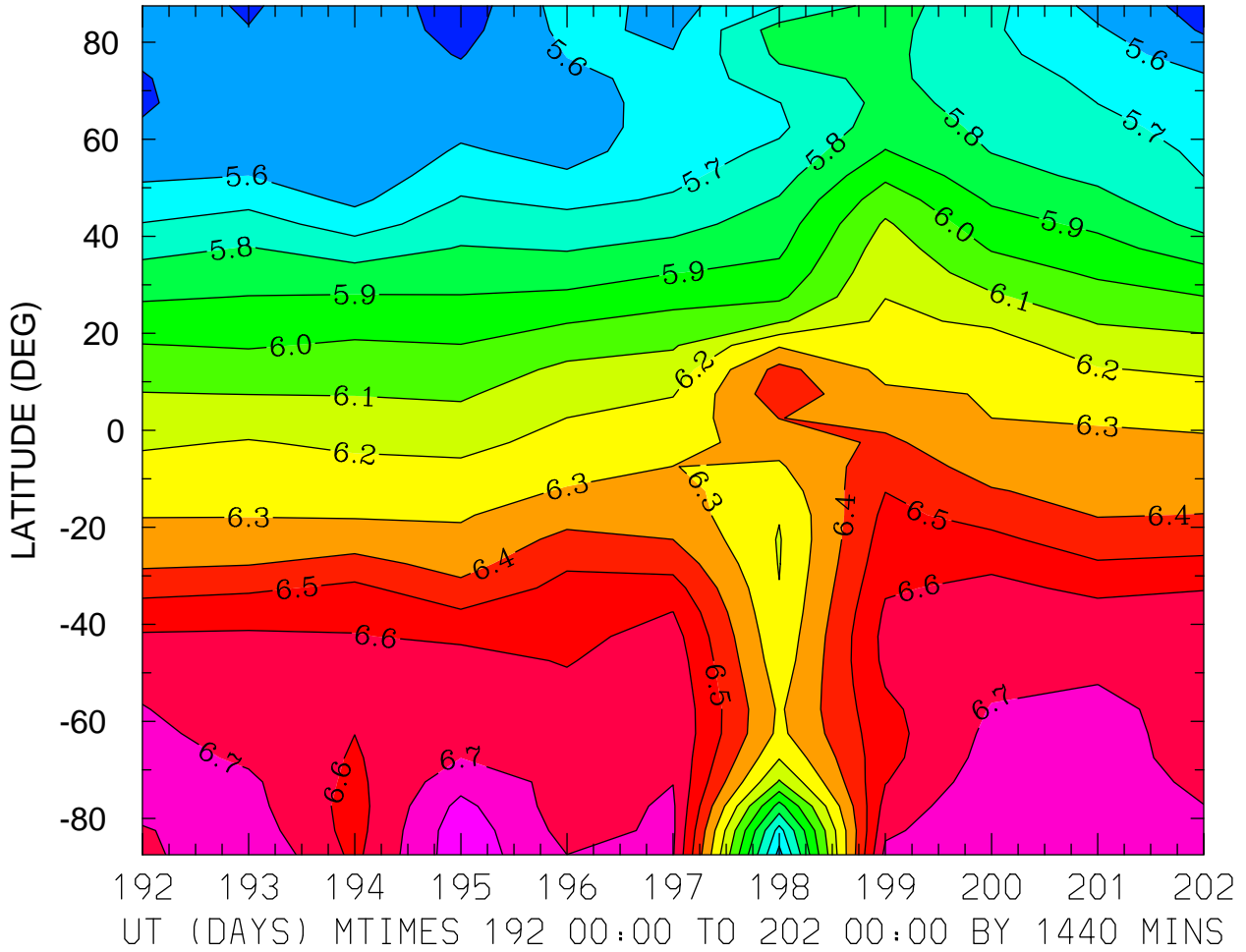
MIN,MAX= 5.2138E+00 6.8555E+00 INTERVAL= 1.0000E-01
FIRST: tiegcm2.0_res5.0_jul2000_weimer_imf_prim_001.nc
LAST: tiegcm2.0_res5.0_jul2000_weimer_imf_prim_002.nc

LOG10 HELIUM (HE) (CM3)
ZP = 3.750 LOCAL TIME = 12.00



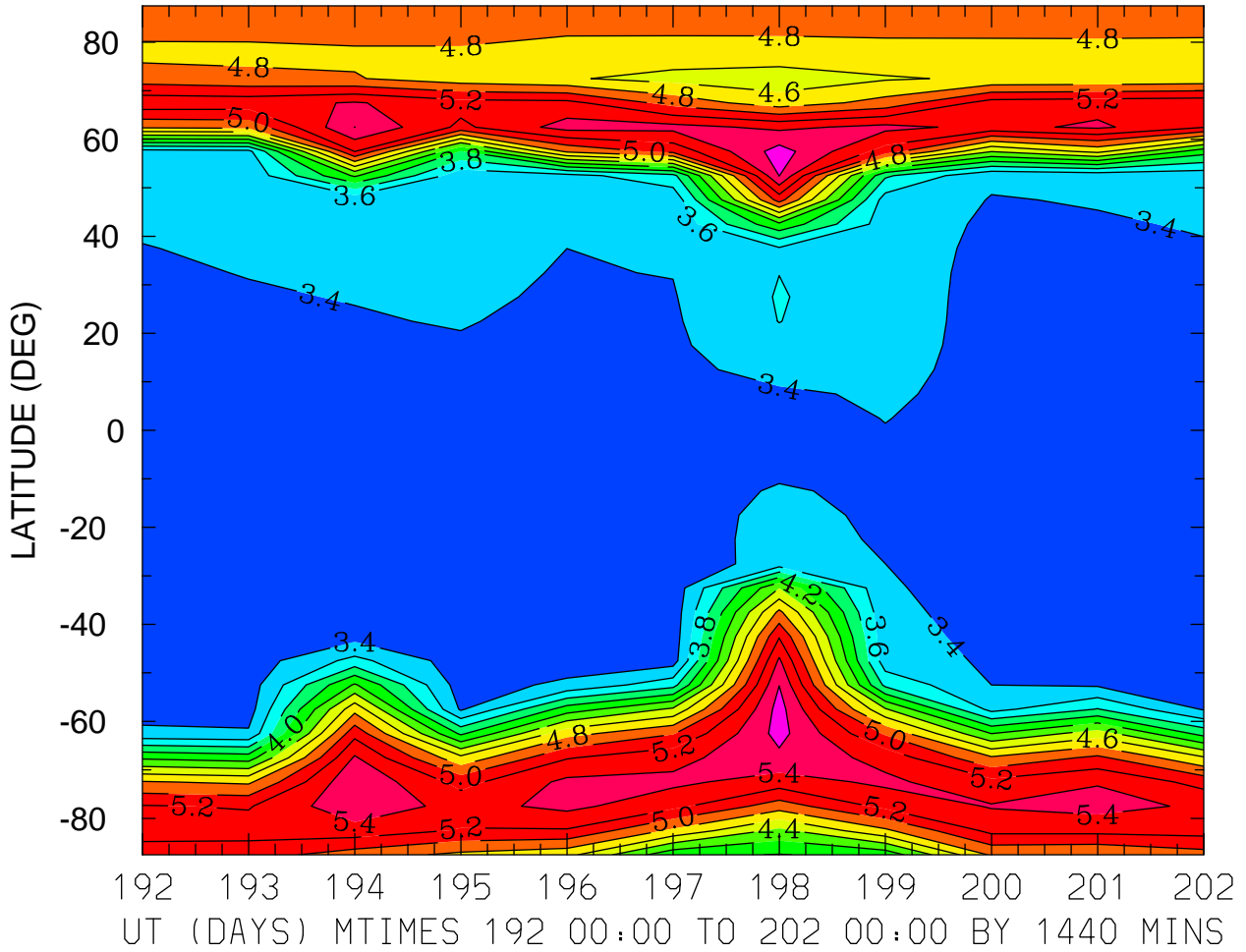
MIN,MAX= 5.0393E+00 6.9035E+00 INTERVAL= 1.0000E-01
FIRST: tiegcm2.0_res5.0_jul2000_weimer_imf_prim_001.nc
LAST: tiegcm2.0_res5.0_jul2000_weimer_imf_prim_002.nc

LOG10 HELIUM (HE) (CM3)
ZP = 3.750 ZONAL MEANS



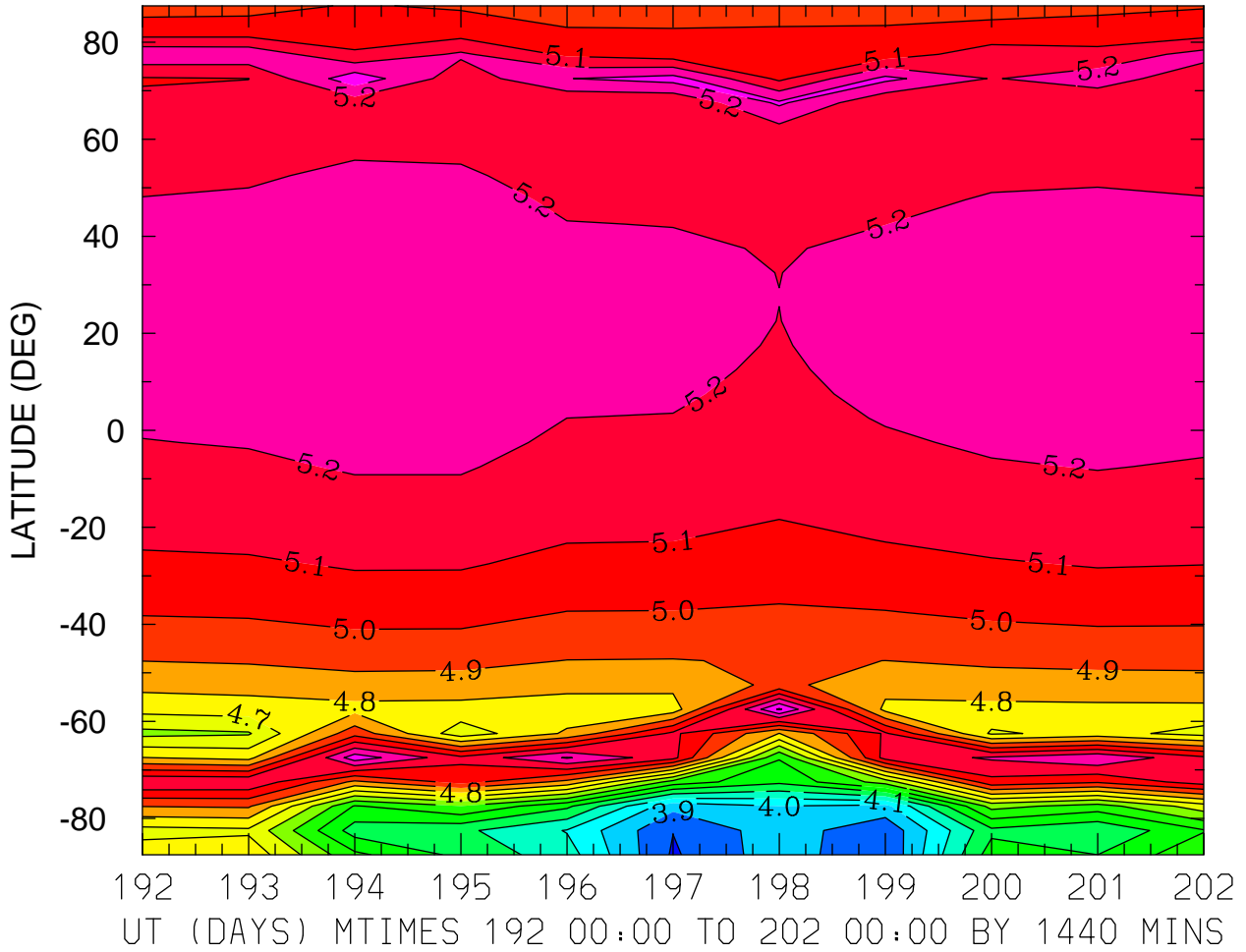
MIN,MAX= 5.4384E+00 6.8649E+00 INTERVAL= 1.0000E-01
FIRST: tiegcm2.0_res5.0_jul2000_weimer_imf_prim_001.nc
LAST: tiegcm2.0_res5.0_jul2000_weimer_imf_prim_002.nc

LOG10 ELECTRON DENSITY (CM3)
ZP = -4.000 LOCAL TIME = 0.00



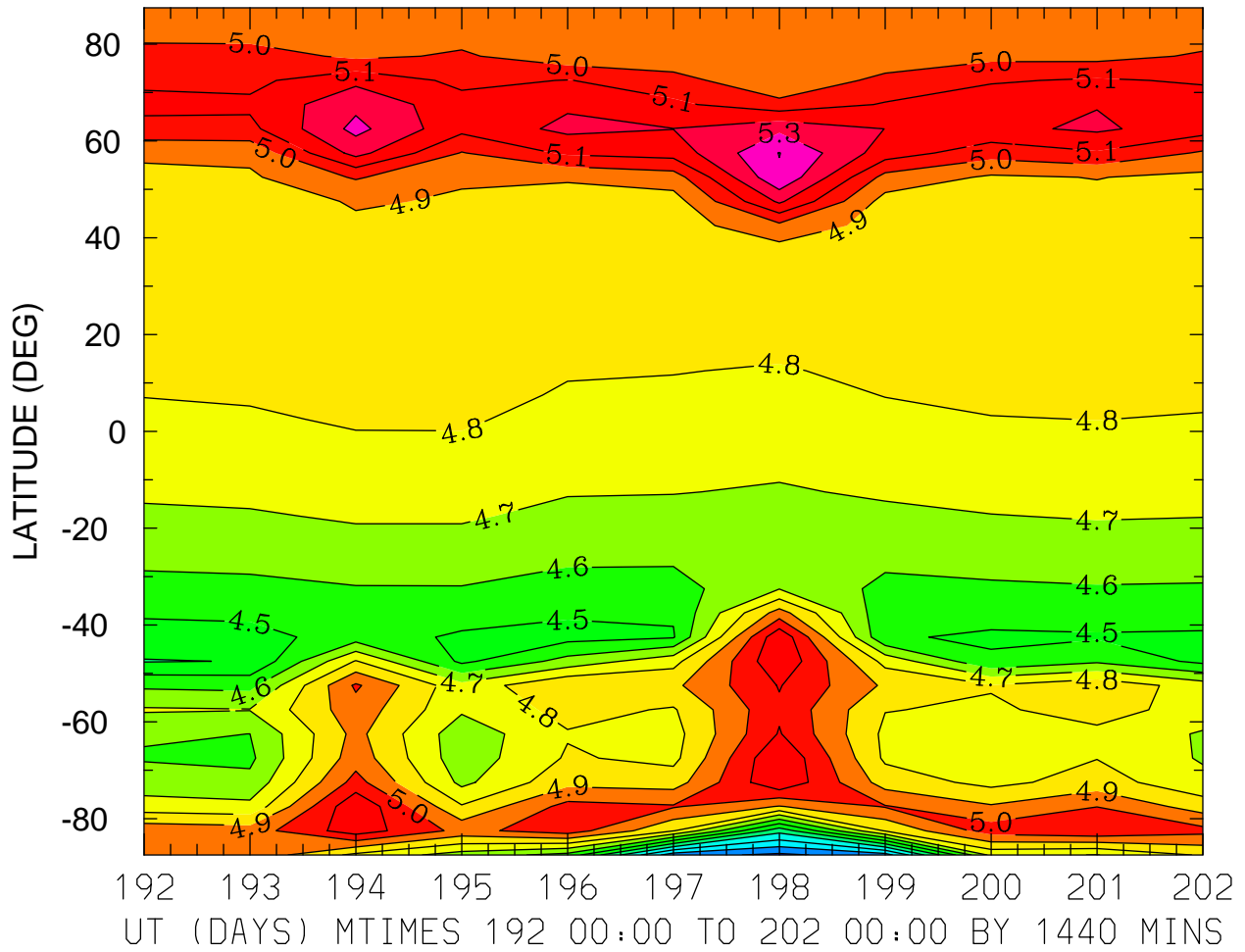
MIN,MAX= 3.2735E+00 5.6881E+00 INTERVAL= 2.0000E-01
FIRST: tiegcm2.0_res5.0_jul2000_weimer_imf_prim_001.nc
LAST: tiegcm2.0_res5.0_jul2000_weimer_imf_prim_002.nc

LOG10 ELECTRON DENSITY (CM3)
ZP = -4.000 LOCAL TIME = 12.00



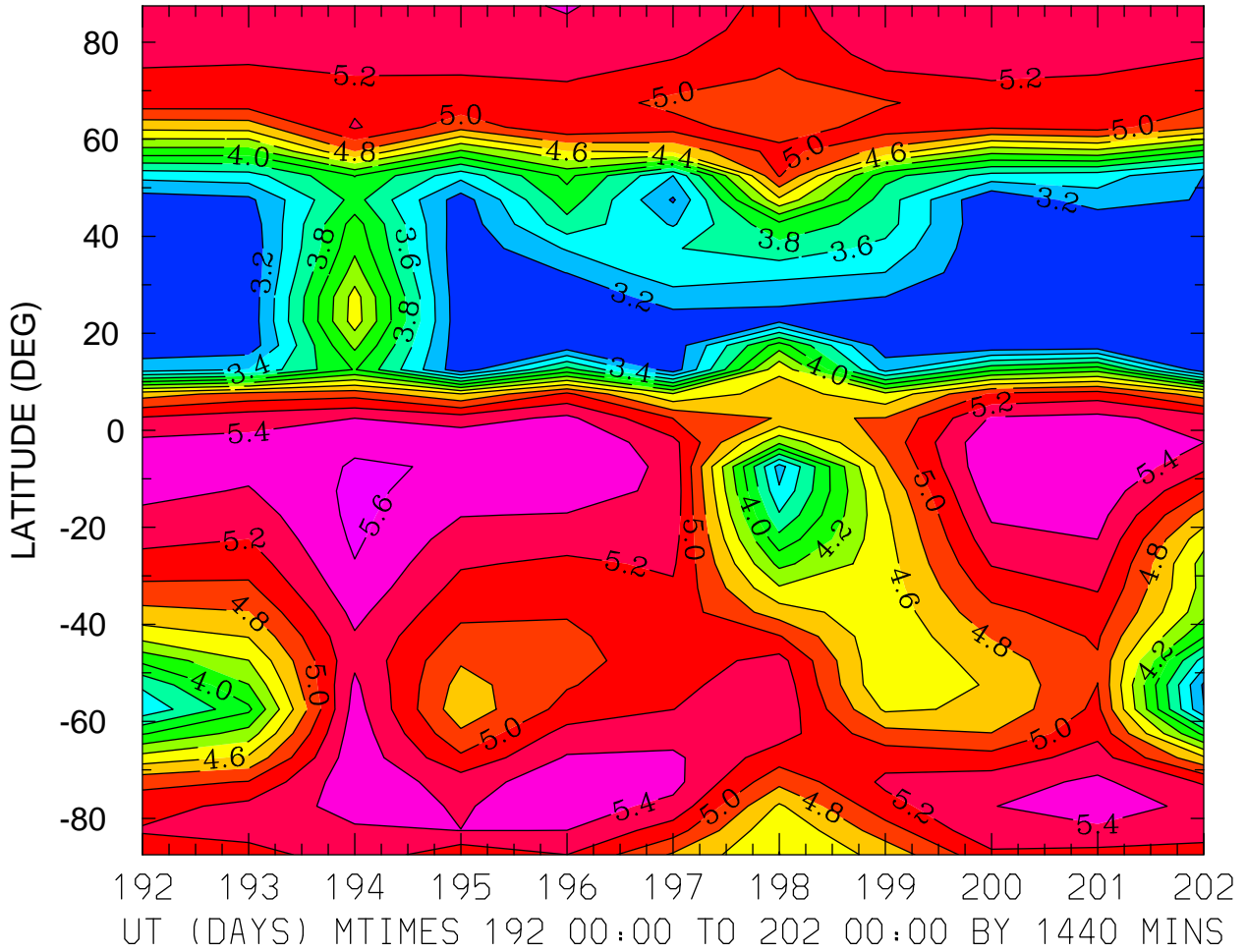
MIN,MAX= 3.7867E+00 5.4148E+00 INTERVAL= 1.0000E-01
FIRST: tiegcm2.0_res5.0_jul2000_weimer_imf_prim_001.nc
LAST: tiegcm2.0_res5.0_jul2000_weimer_imf_prim_002.nc

LOG10 ELECTRON DENSITY (CM3)
ZP = -4.000 ZONAL MEANS



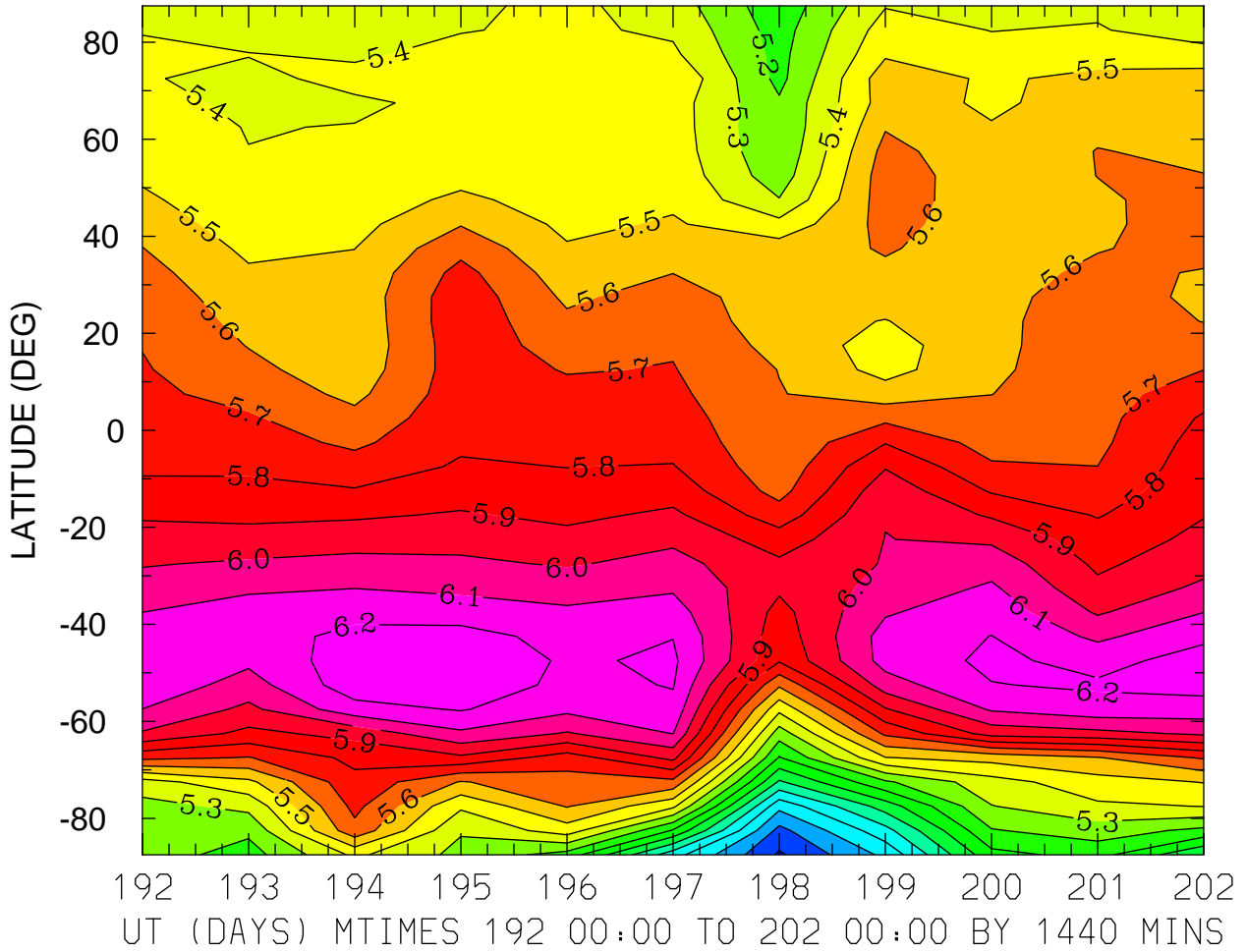
MIN,MAX= 3.9789E+00 5.4029E+00 INTERVAL= 1.0000E-01
FIRST: tiegcm2.0_res5.0_jul2000_weimer_imf_prim_001.nc
LAST: tiegcm2.0_res5.0_jul2000_weimer_imf_prim_002.nc

LOG10 ELECTRON DENSITY (CM3)
ZP = 0.000 LOCAL TIME = 0.00



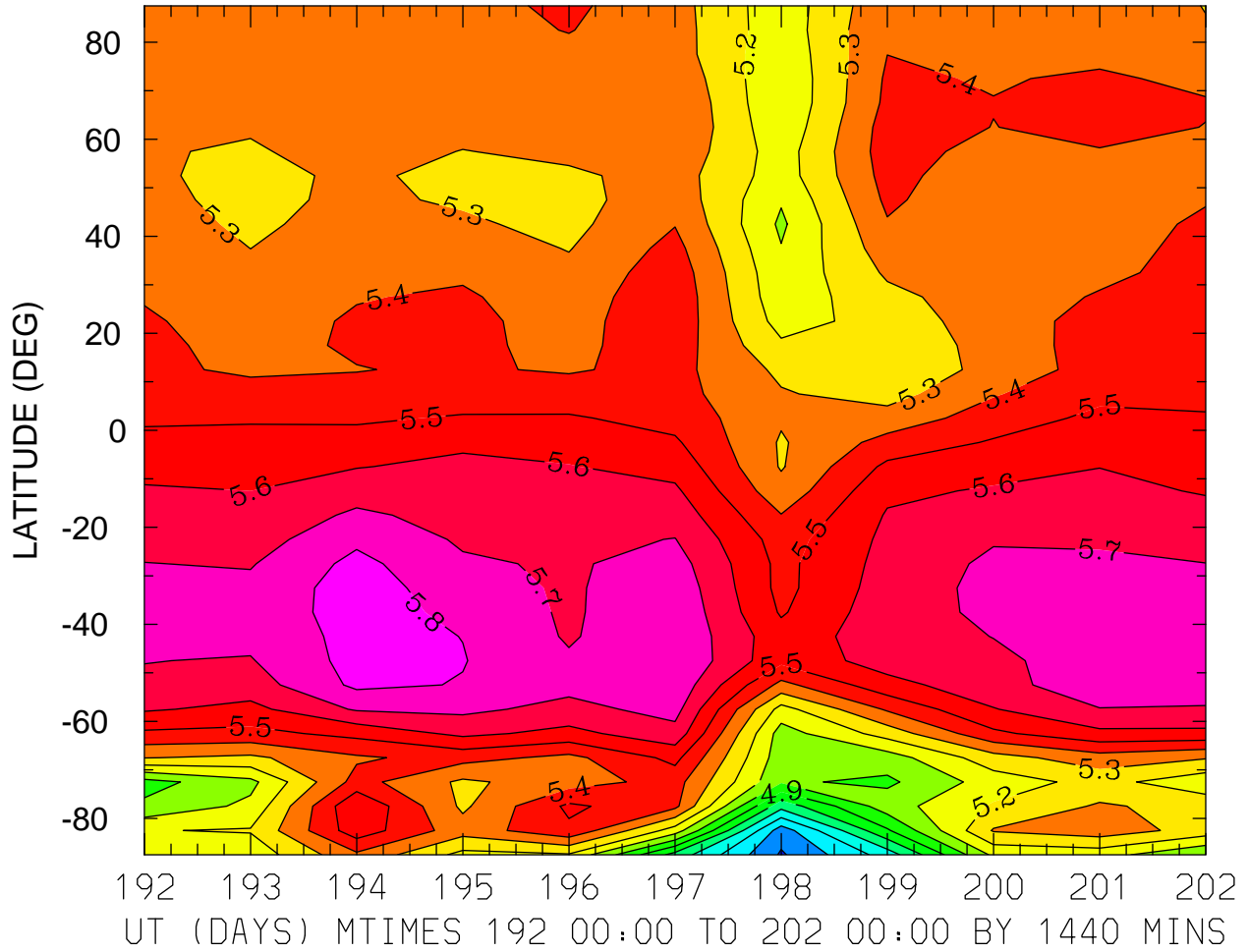
MIN,MAX= 3.0042E+00 5.6484E+00 INTERVAL= 2.0000E-01
FIRST: tiegcm2.0_res5.0_jul2000_weimer_imf_prim_001.nc
LAST: tiegcm2.0_res5.0_jul2000_weimer_imf_prim_002.nc

LOG10 ELECTRON DENSITY (CM3)
ZP = 0.000 LOCAL TIME = 12.00



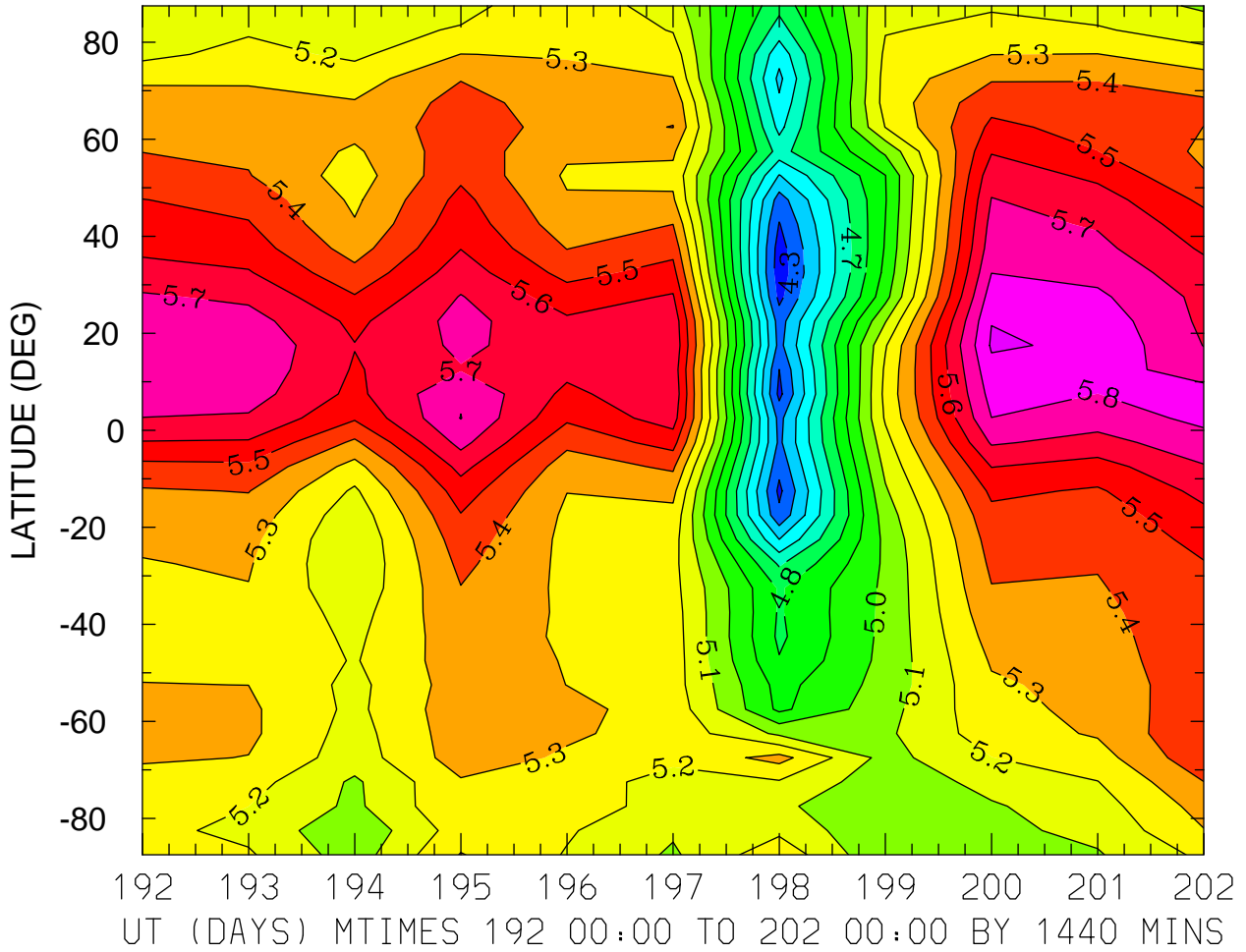
MIN,MAX= 4.3851E+00 6.2934E+00 INTERVAL= 1.0000E-01
FIRST: tiegcm2.0_res5.0_jul2000_weimer_imf_prim_001.nc
LAST: tiegcm2.0_res5.0_jul2000_weimer_imf_prim_002.nc

LOG10 ELECTRON DENSITY (CM3)
ZP = 0.000 ZONAL MEANS



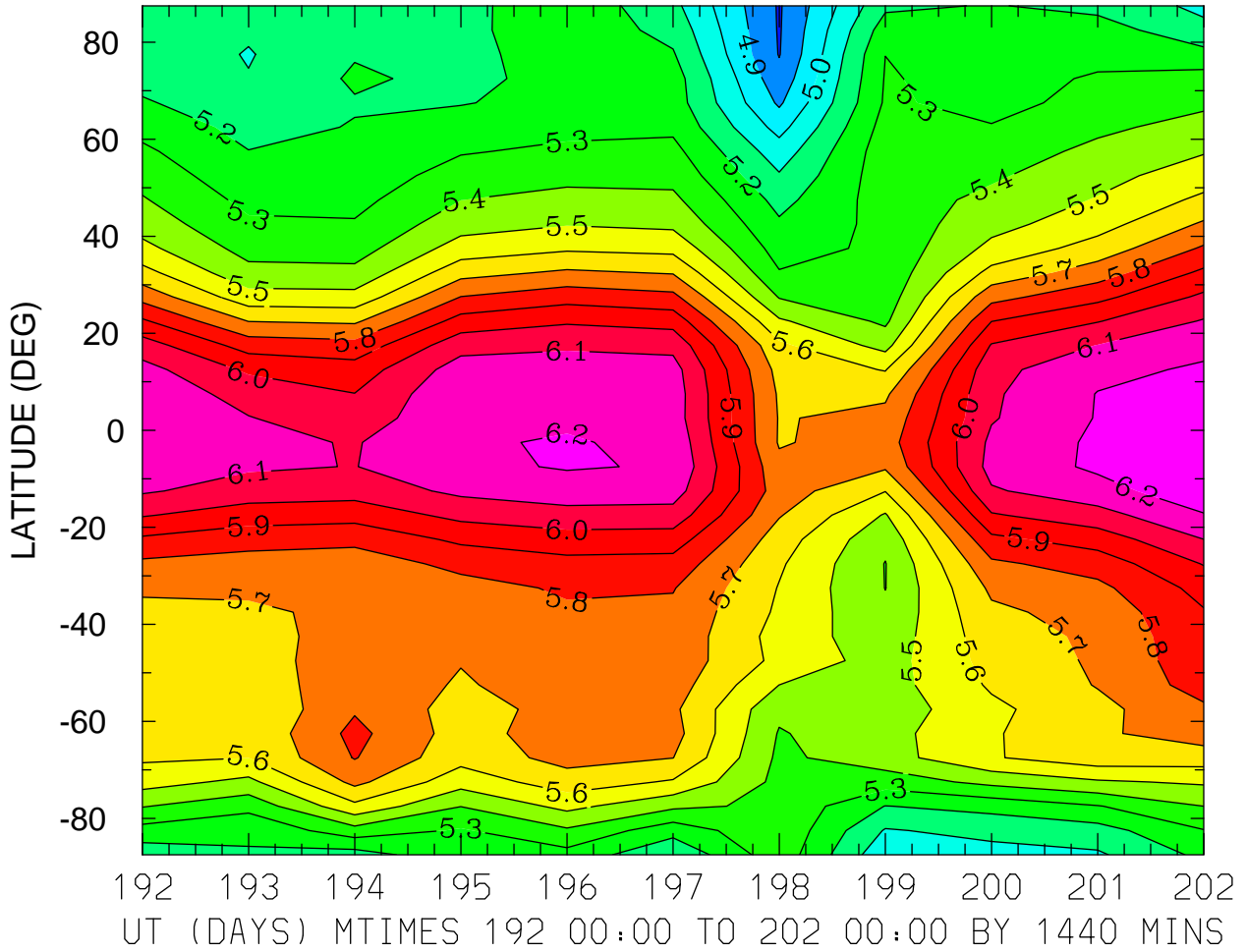
MIN,MAX= 4.3873E+00 5.8501E+00 INTERVAL= 1.0000E-01
FIRST: tiegcm2.0_res5.0_jul2000_weimer_imf_prim_001.nc
LAST: tiegcm2.0_res5.0_jul2000_weimer_imf_prim_002.nc

LOG10 ELECTRON DENSITY (CM3)
ZP = 4.000 LOCAL TIME = 0.00



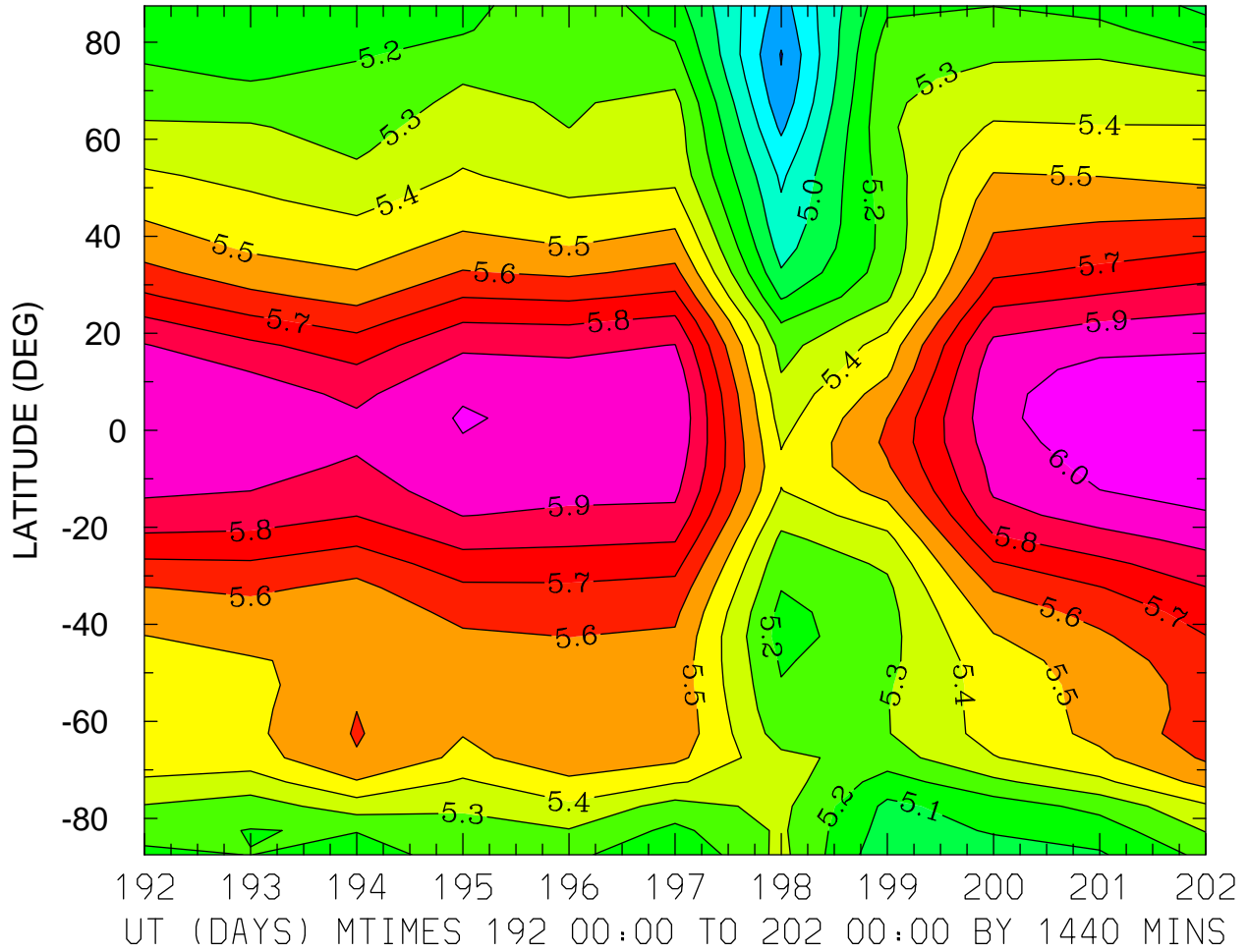
MIN,MAX= 4.2385E+00 5.9128E+00 INTERVAL= 1.0000E-01
FIRST: tiegcm2.0_res5.0_jul2000_weimer_imf_prim_001.nc
LAST: tiegcm2.0_res5.0_jul2000_weimer_imf_prim_002.nc

LOG10 ELECTRON DENSITY (CM3)
ZP = 4.000 LOCAL TIME = 12.00



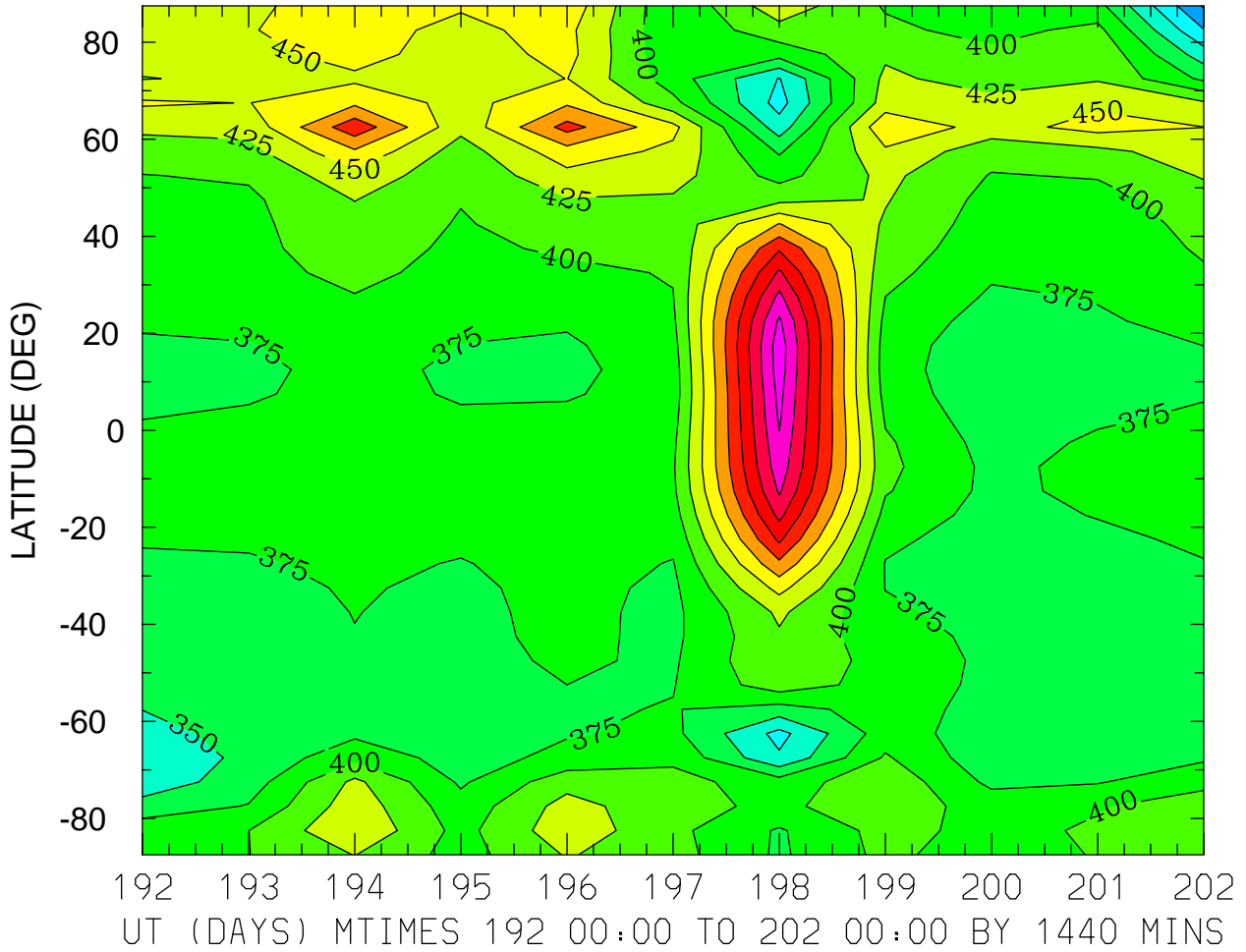
MIN,MAX= 4.7898E+00 6.2912E+00 INTERVAL= 1.0000E-01
FIRST: tiegcm2.0_res5.0_jul2000_weimer_imf_prim_001.nc
LAST: tiegcm2.0_res5.0_jul2000_weimer_imf_prim_002.nc

LOG10 ELECTRON DENSITY (CM3)
ZP = 4.000 ZONAL MEANS



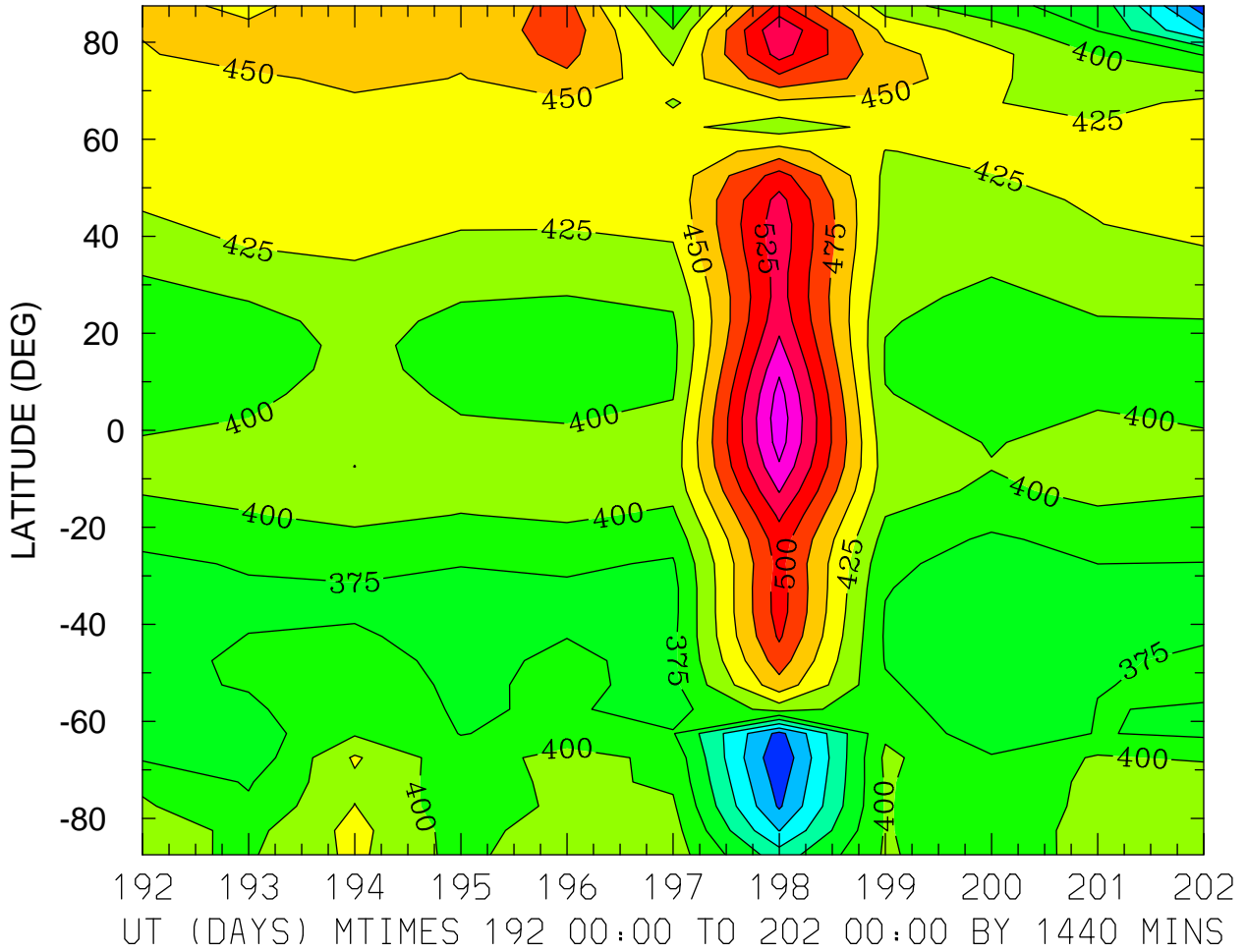
MIN,MAX= 4.6938E+00 6.0686E+00 INTERVAL= 1.0000E-01
FIRST: tiegcm2.0_res5.0_jul2000_weimer_imf_prim_001.nc
LAST: tiegcm2.0_res5.0_jul2000_weimer_imf_prim_002.nc

ELECTRON TEMPERATURE (DEG K)
ZP = -4.250 LOCAL TIME = 0.00



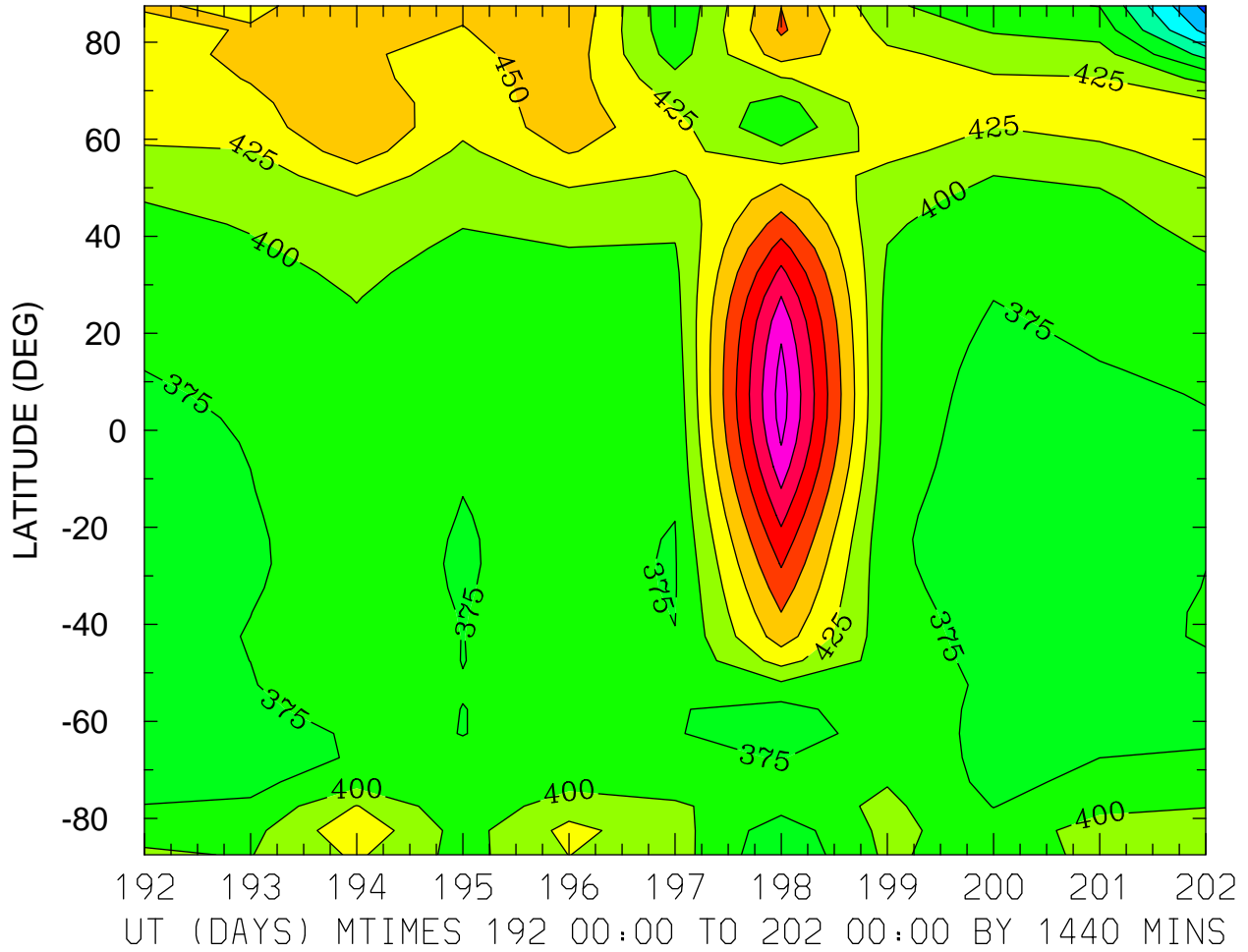
MIN,MAX= 2.7232E+02 6.1387E+02 INTERVAL= 2.5000E+01
FIRST: tiegcm2.0_res5.0_jul2000_weimer_imf_prim_001.nc
LAST: tiegcm2.0_res5.0_jul2000_weimer_imf_prim_002.nc

ELECTRON TEMPERATURE (DEG K)
ZP = -4.250 LOCAL TIME = 12.00



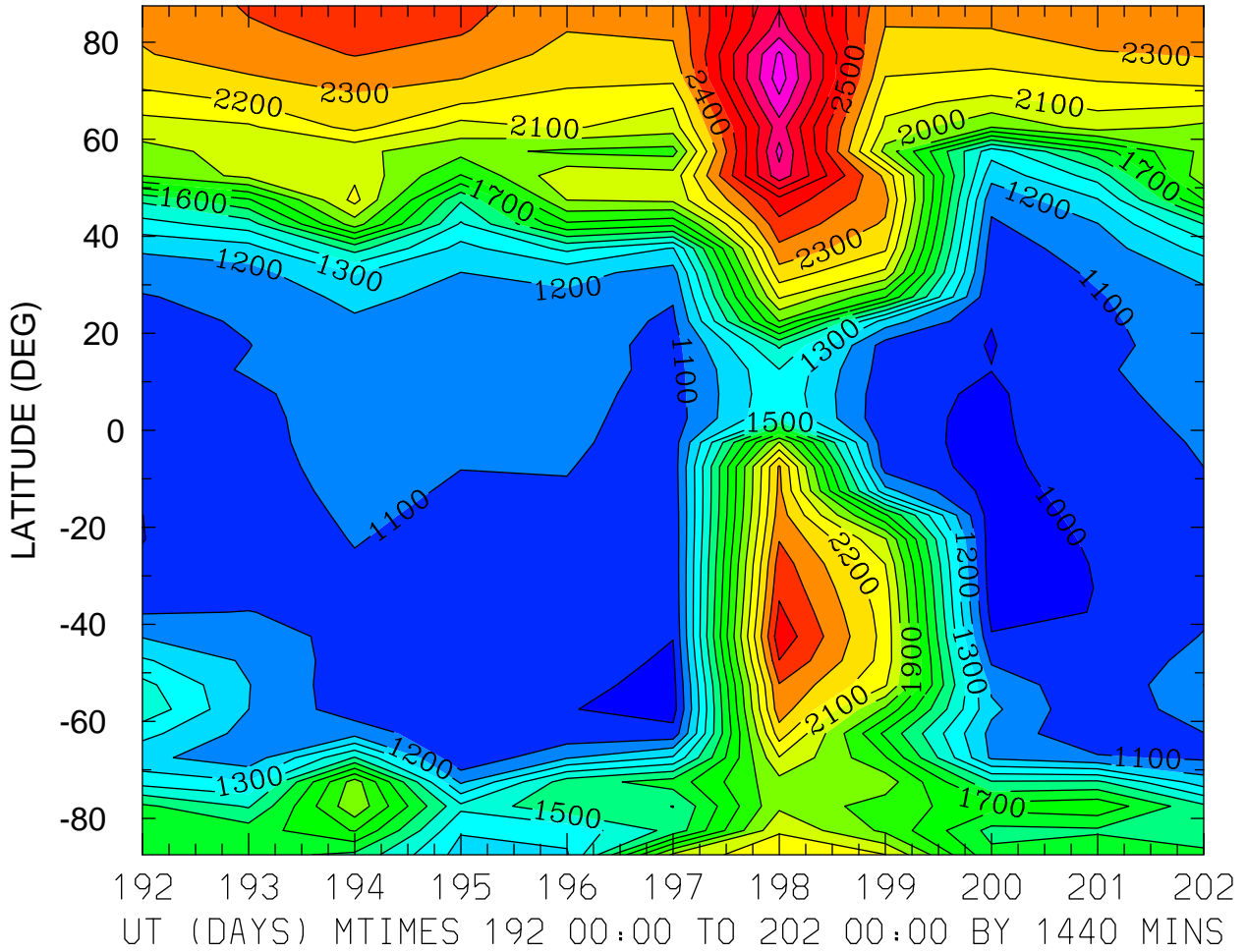
MIN,MAX= 2.5424E+02 5.8999E+02 INTERVAL= 2.5000E+01
FIRST: tiegcm2.0_res5.0_jul2000_weimer_imf_prim_001.nc
LAST: tiegcm2.0_res5.0_jul2000_weimer_imf_prim_002.nc

ELECTRON TEMPERATURE (DEG K)
ZP = -4.250 ZONAL MEANS



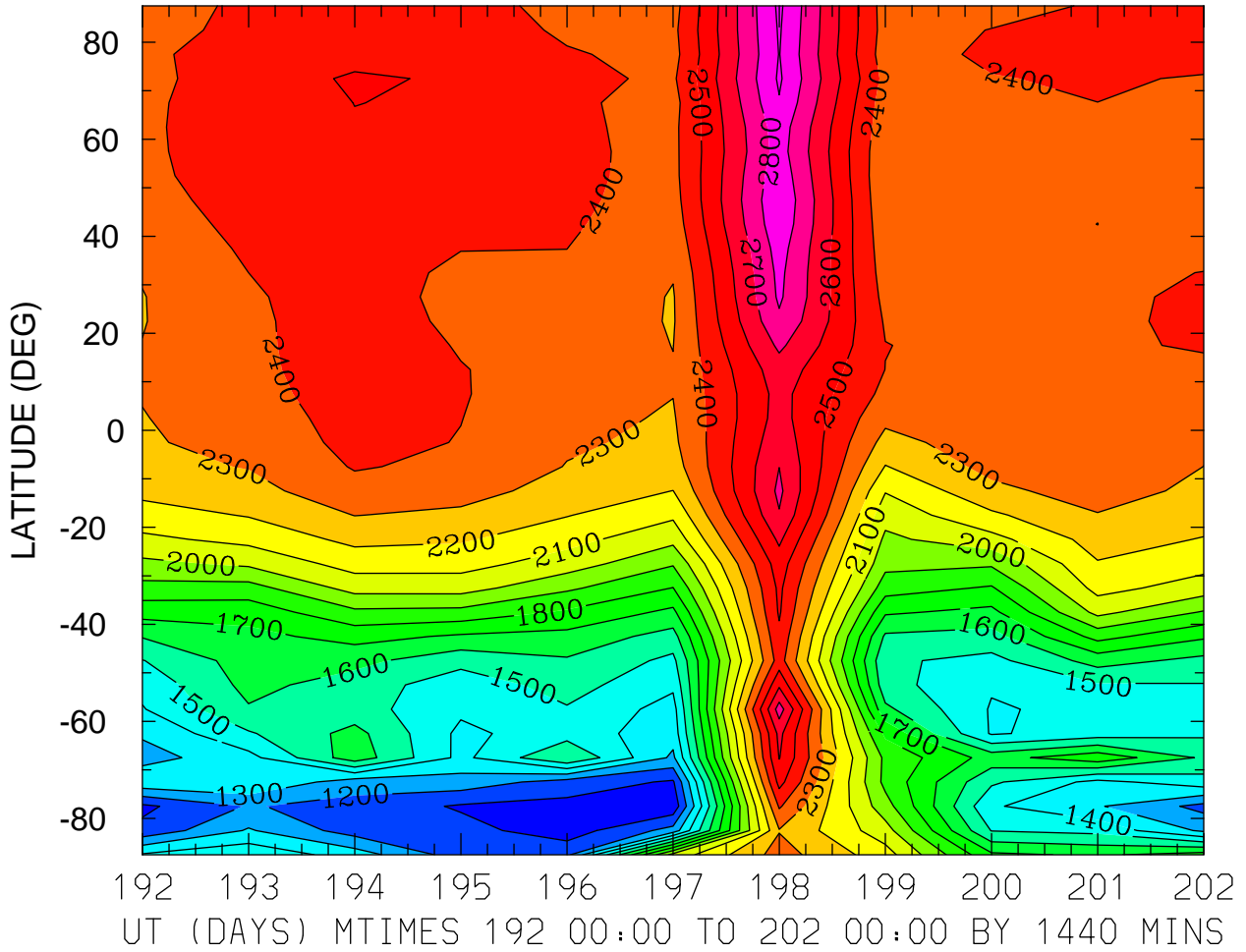
MIN,MAX= 2.6668E+02 5.8622E+02 INTERVAL= 2.5000E+01
FIRST: tiegcm2.0_res5.0_jul2000_weimer_imf_prim_001.nc
LAST: tiegcm2.0_res5.0_jul2000_weimer_imf_prim_002.nc

ELECTRON TEMPERATURE (DEG K)
ZP = -0.250 LOCAL TIME = 0.00



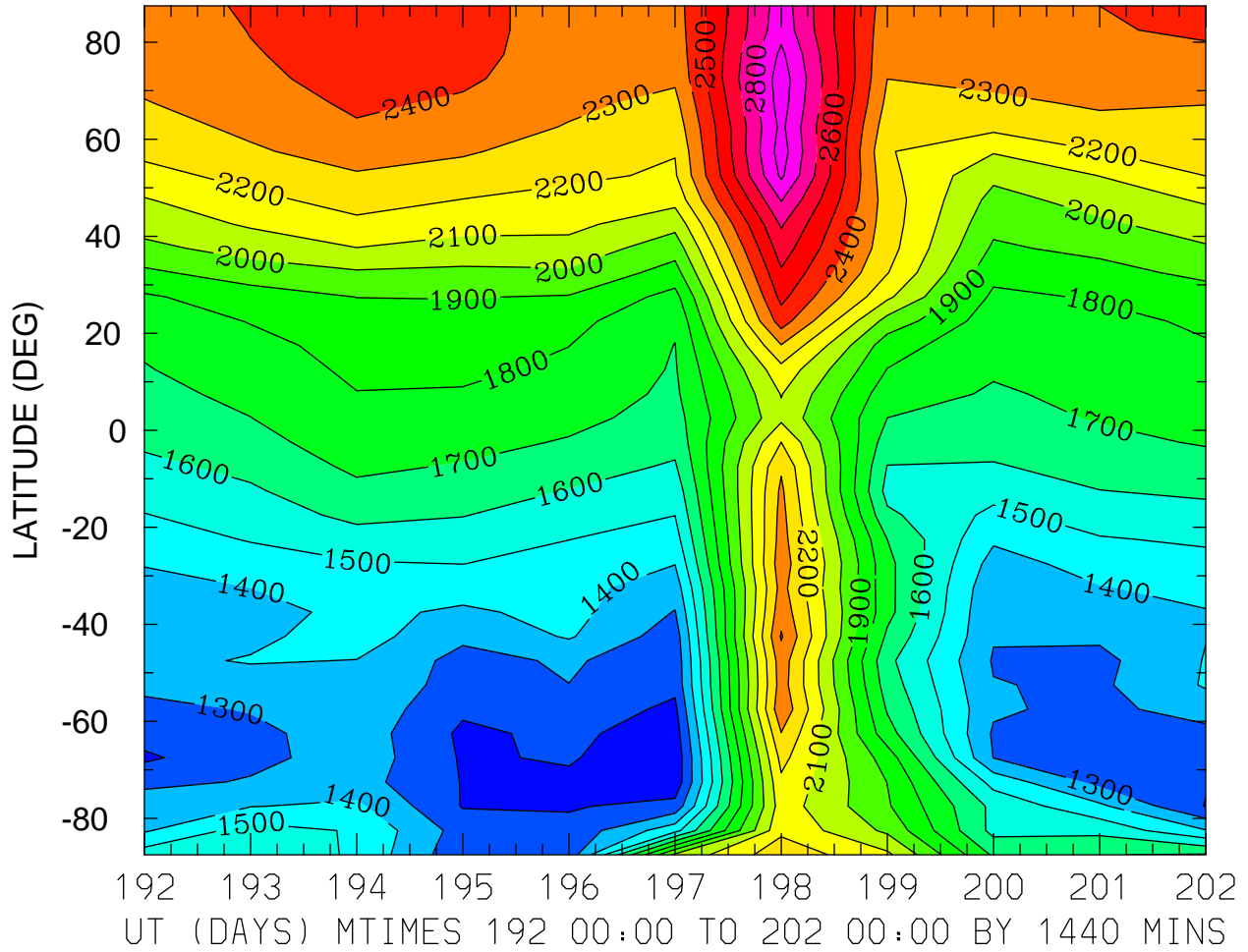
MIN,MAX= 9.3890E+02 3.0552E+03 INTERVAL= 1.0000E+02
FIRST: tiegcm2.0_res5.0_jul2000_weimer_imf_prim_001.nc
LAST: tiegcm2.0_res5.0_jul2000_weimer_imf_prim_002.nc

ELECTRON TEMPERATURE (DEG K)
ZP = -0.250 LOCAL TIME = 12.00

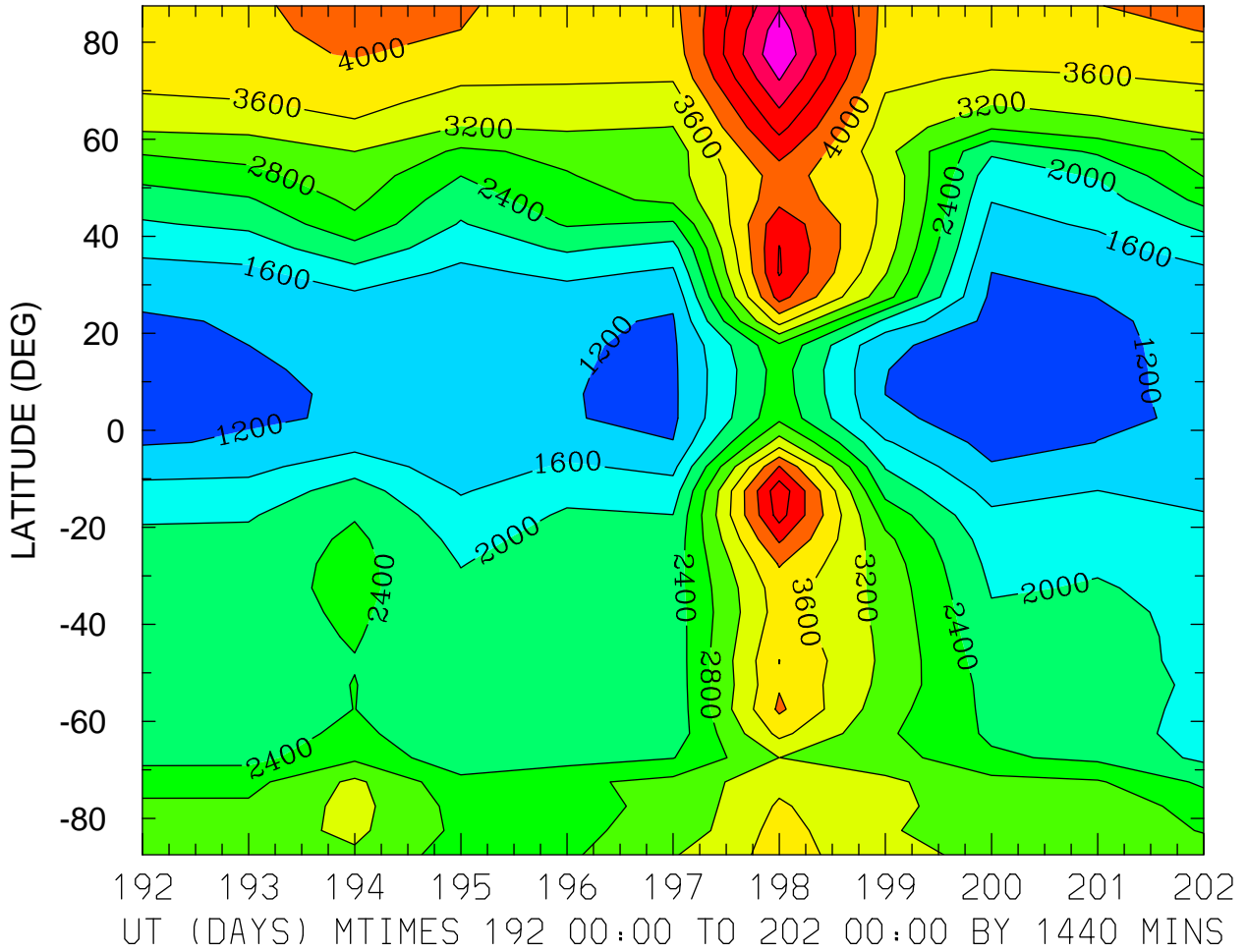


MIN,MAX= 1.0263E+03 2.9190E+03 INTERVAL= 1.0000E+02
FIRST: tiegcm2.0_res5.0_jul2000_weimer_imf_prim_001.nc
LAST: tiegcm2.0_res5.0_jul2000_weimer_imf_prim_002.nc

ELECTRON TEMPERATURE (DEG K)
ZP = -0.250 ZONAL MEANS

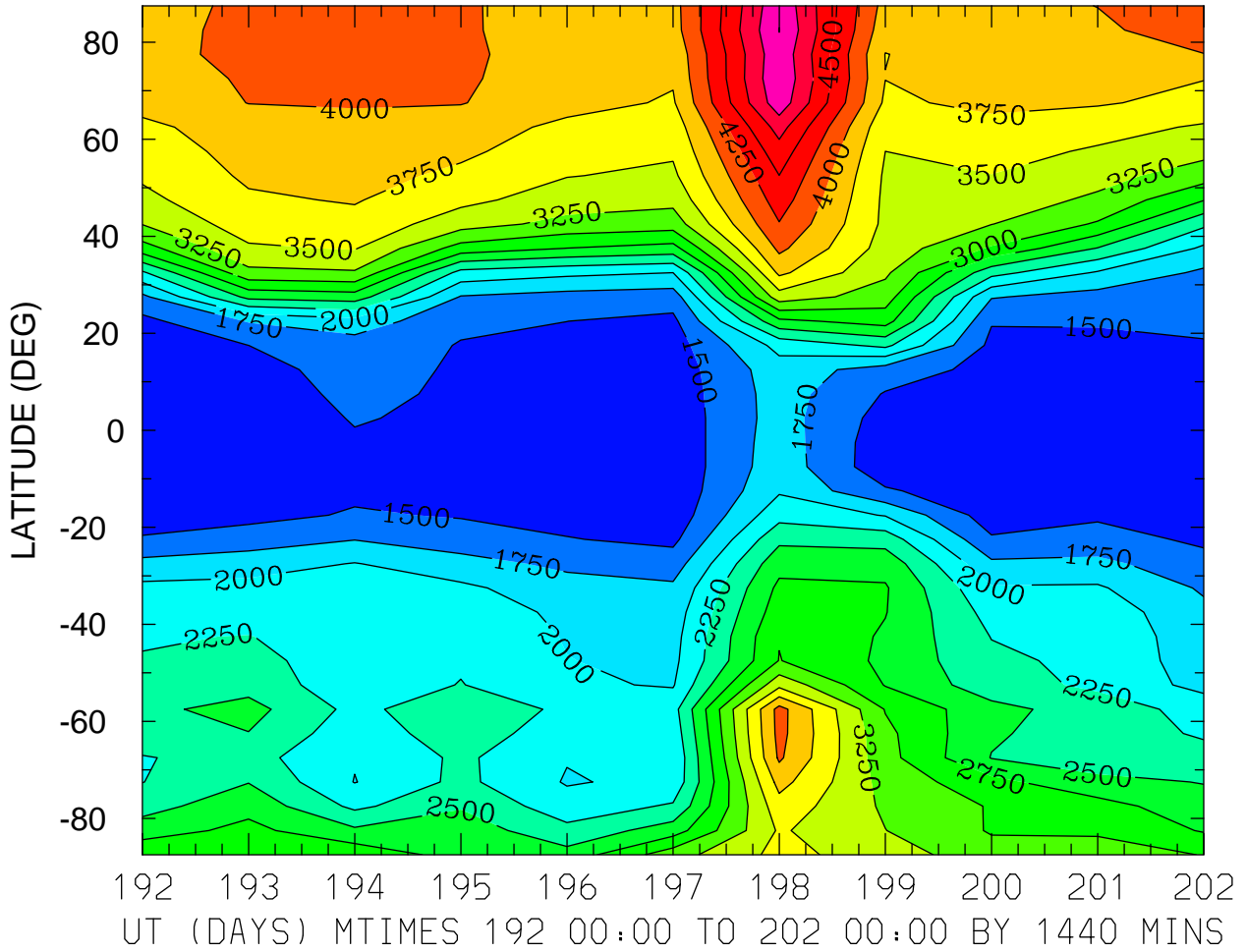


ELECTRON TEMPERATURE (DEG K)
ZP = 3.750 LOCAL TIME = 0.00



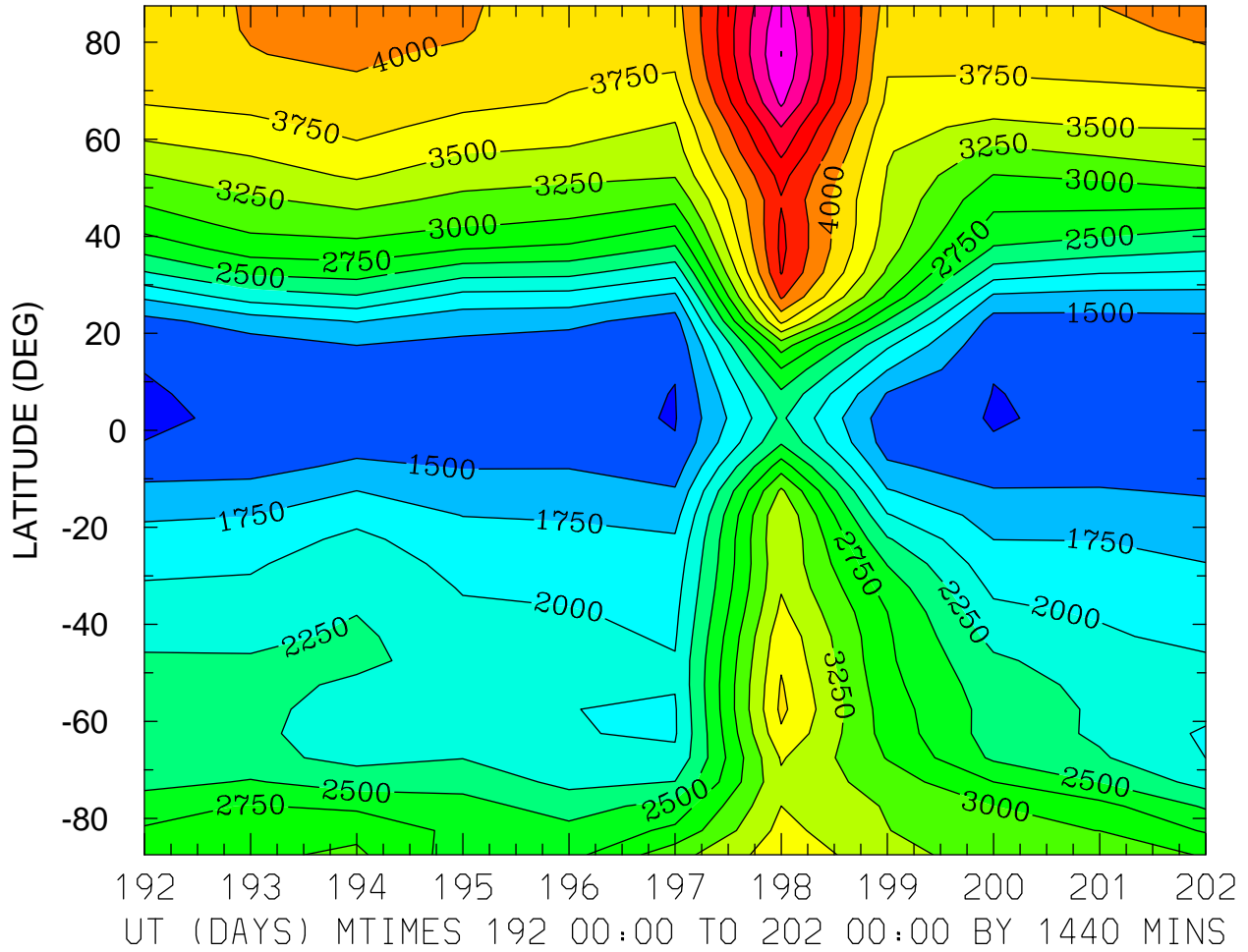
MIN,MAX= 1.0509E+03 5.9427E+03 INTERVAL= 4.0000E+02
FIRST: tiegcm2.0_res5.0_jul2000_weimer_imf_prim_001.nc
LAST: tiegcm2.0_res5.0_jul2000_weimer_imf_prim_002.nc

ELECTRON TEMPERATURE (DEG K)
ZP = 3.750 LOCAL TIME = 12.00



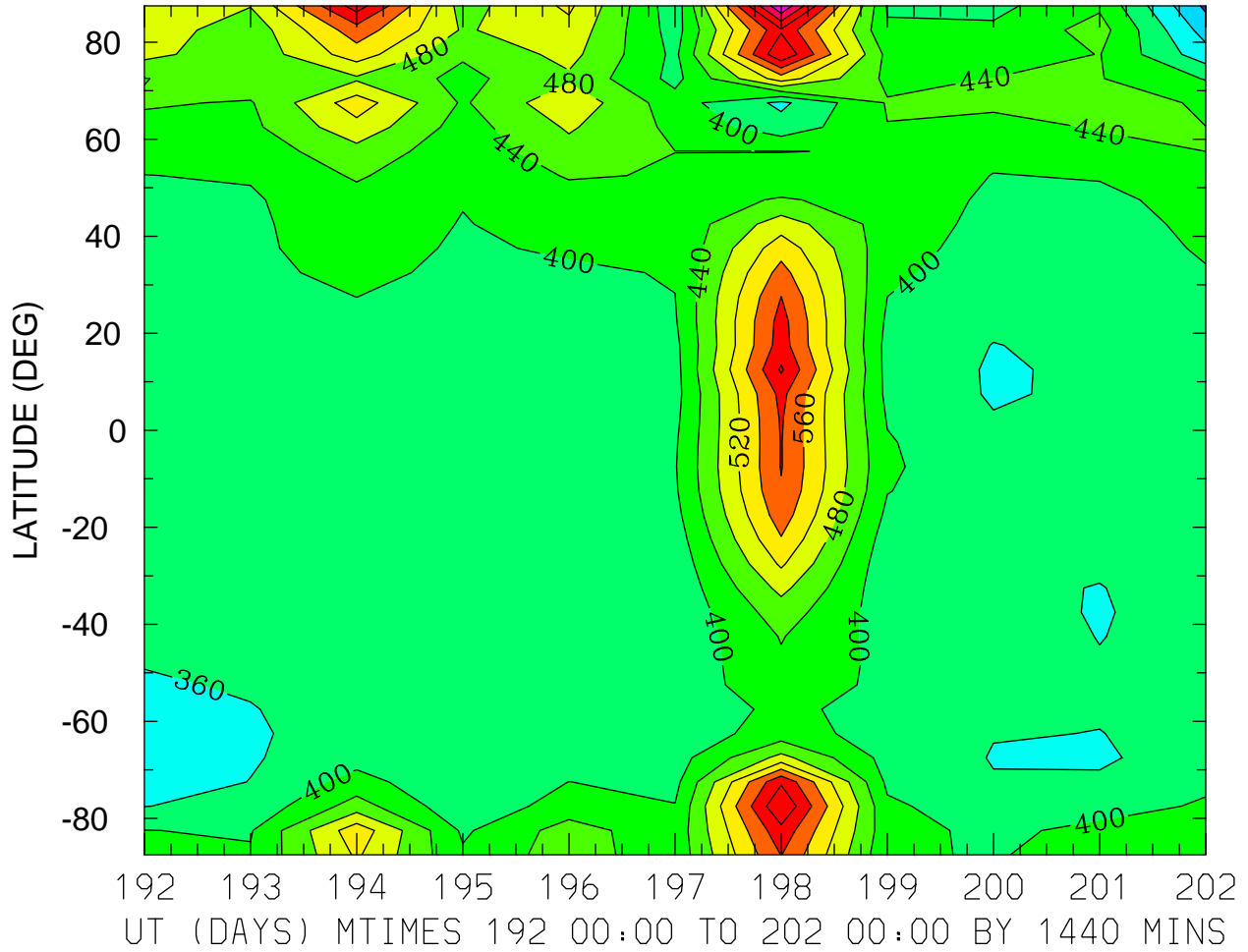
MIN,MAX= 1.3112E+03 5.2556E+03 INTERVAL= 2.5000E+02
FIRST: tiegcm2.0_res5.0_jul2000_weimer_imf_prim_001.nc
LAST: tiegcm2.0_res5.0_jul2000_weimer_imf_prim_002.nc

ELECTRON TEMPERATURE (DEG K)
ZP = 3.750 ZONAL MEANS



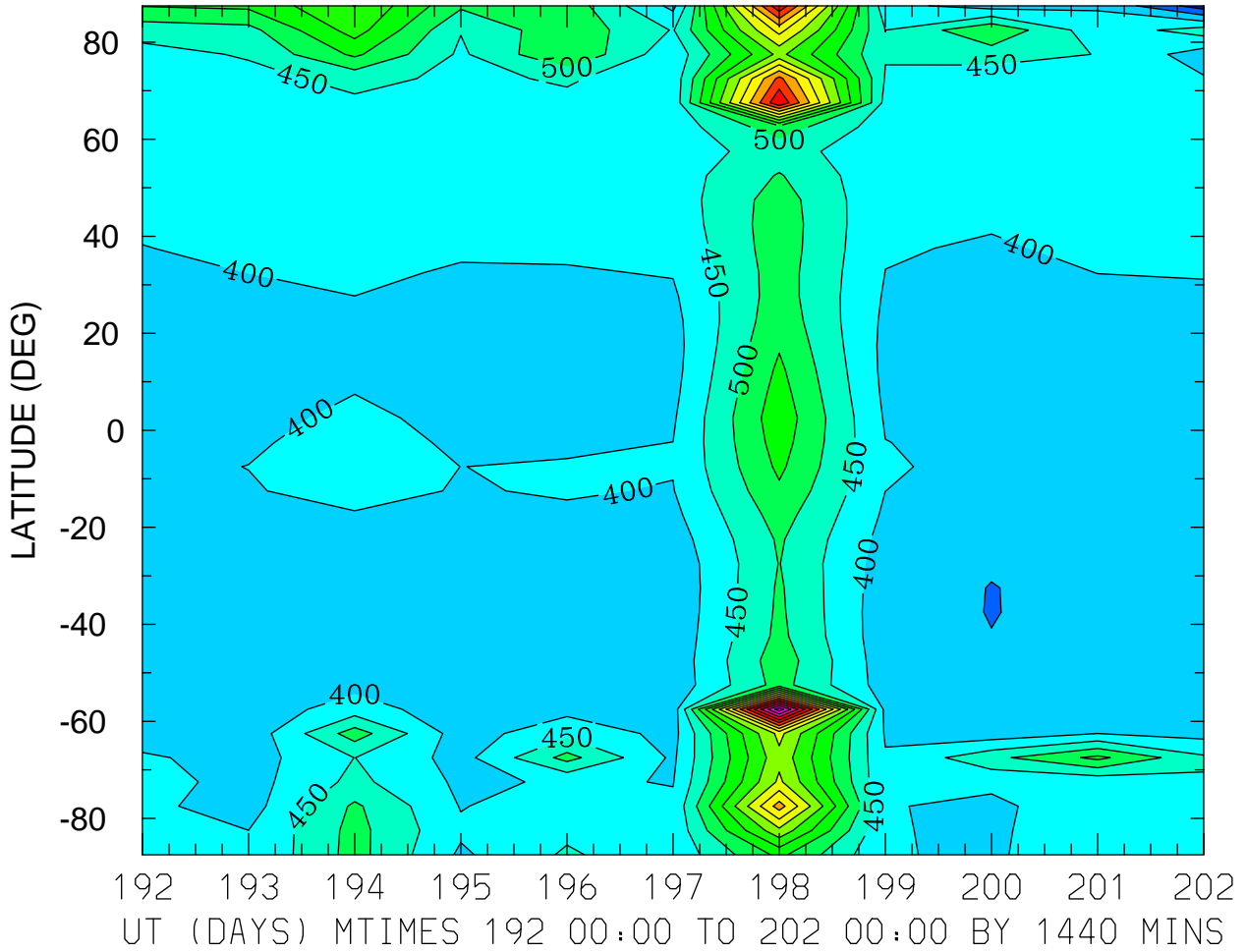
MIN,MAX= 1.2210E+03 5.5050E+03 INTERVAL= 2.5000E+02
FIRST: tiegcm2.0_res5.0_jul2000_weimer_imf_prim_001.nc
LAST: tiegcm2.0_res5.0_jul2000_weimer_imf_prim_002.nc

ION TEMPERATURE (DEG K)
ZP = -4.250 LOCAL TIME = 0.00

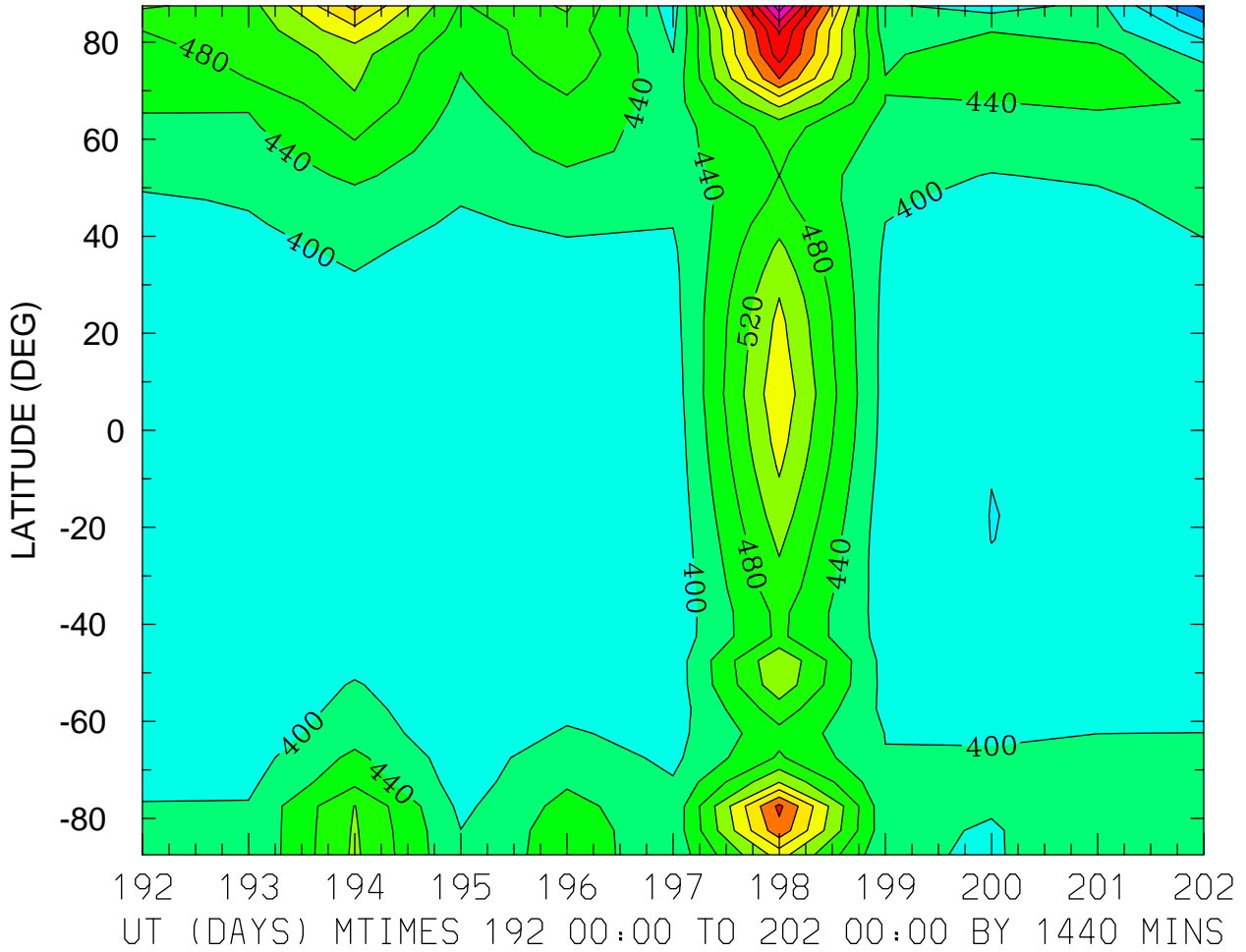


MIN,MAX= 2.7166E+02 7.5701E+02 INTERVAL= 4.0000E+01
FIRST: tiegcm2.0_res5.0_jul2000_weimer_imf_prim_001.nc
LAST: tiegcm2.0_res5.0_jul2000_weimer_imf_prim_002.nc

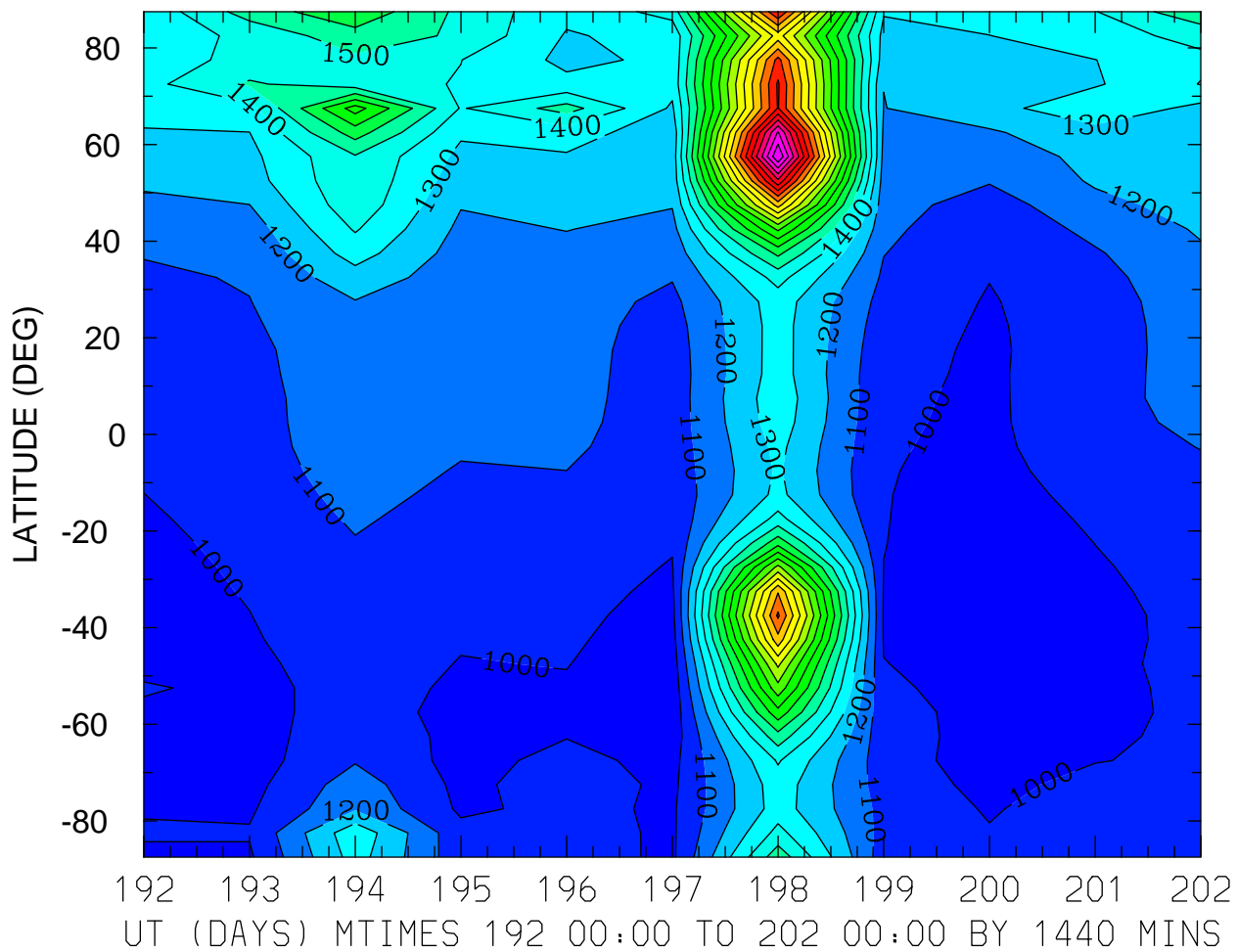
ION TEMPERATURE (DEG K)
ZP = -4.250 LOCAL TIME = 12.00



ION TEMPERATURE (DEG K)
ZP = -4.250 ZONAL MEANS

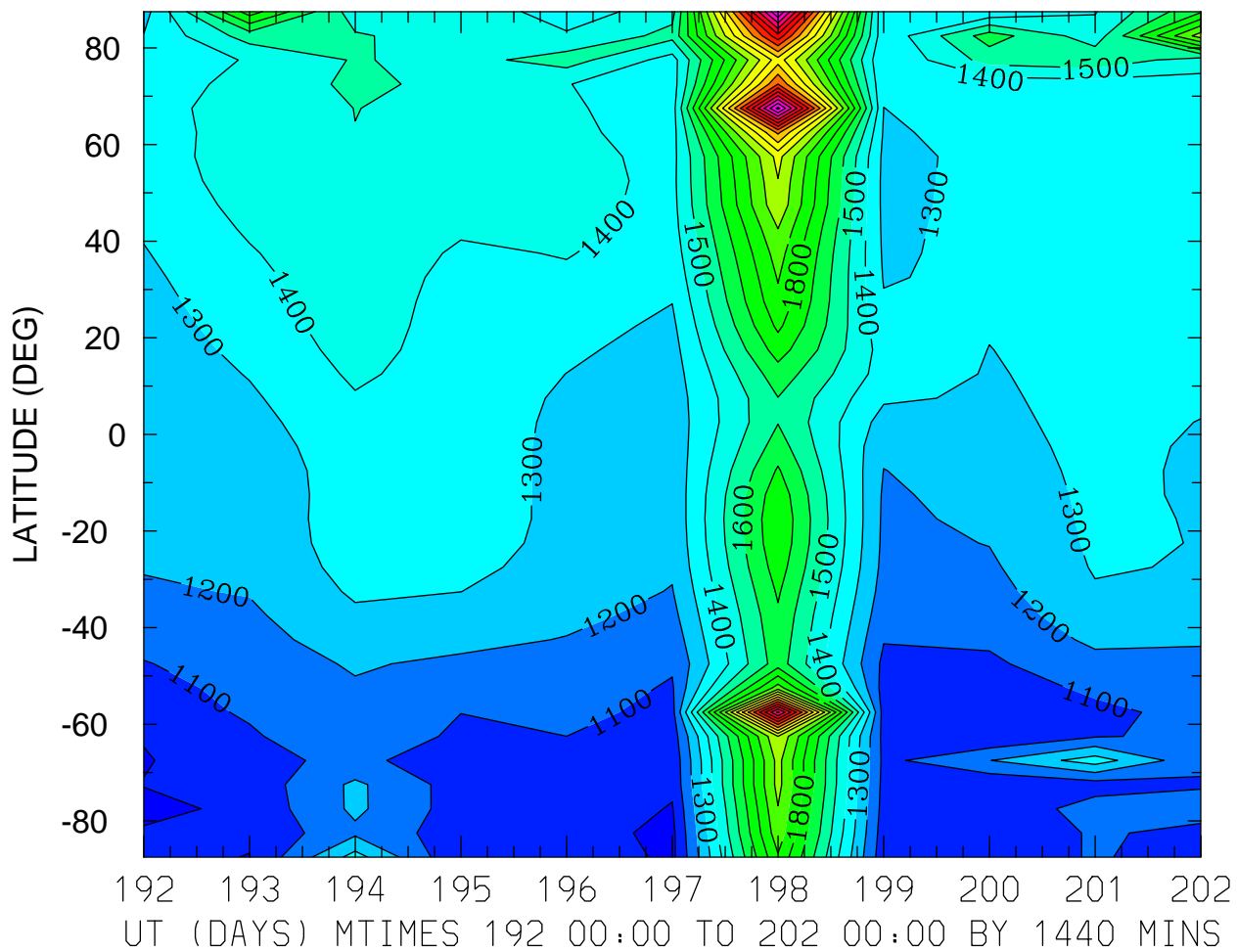


ION TEMPERATURE (DEG K)
ZP = -0.250 LOCAL TIME = 0.00



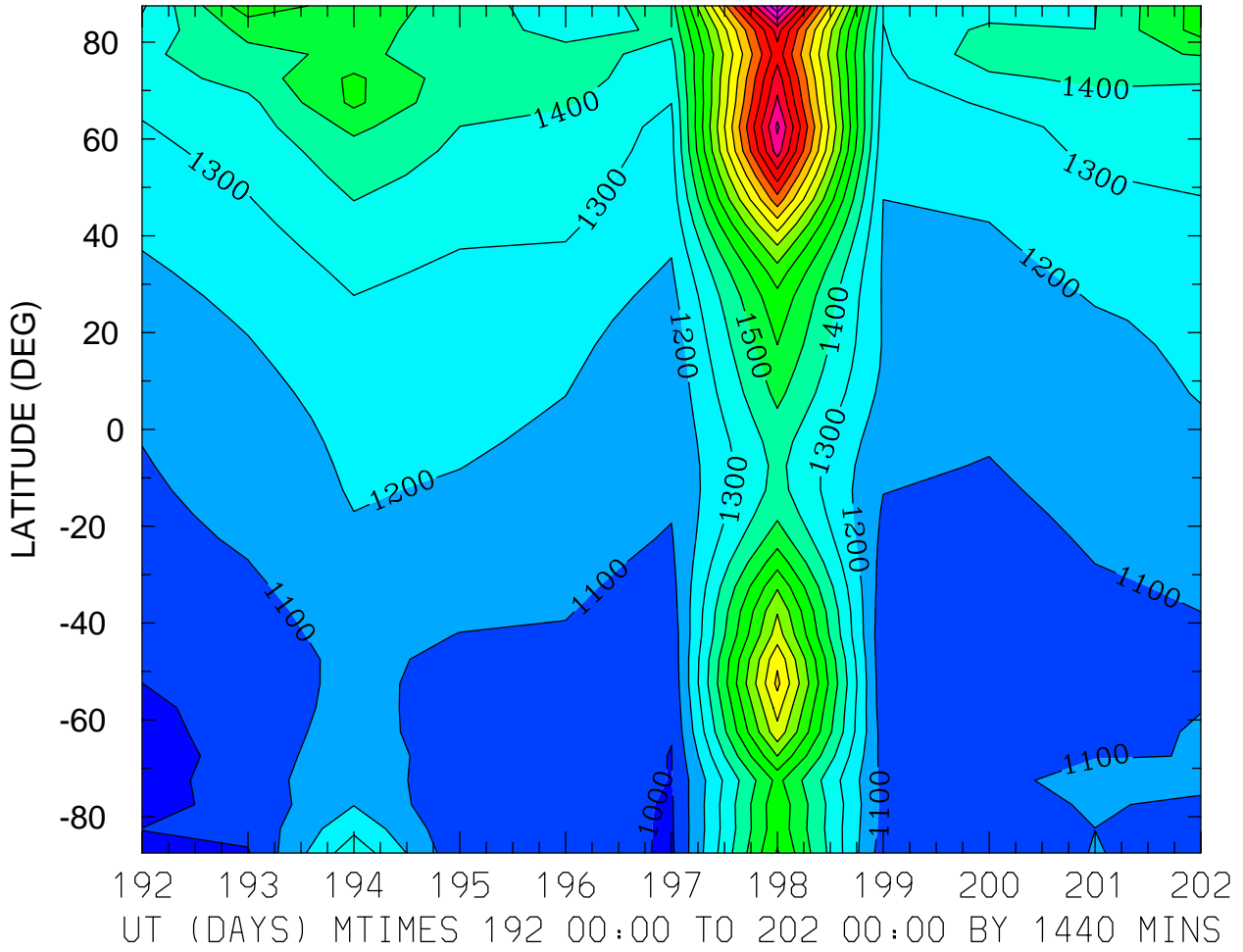
MIN,MAX= 9.2150E+02 3.1975E+03 INTERVAL= 1.0000E+02
FIRST: tiegcm2.0_res5.0_jul2000_weimer_imf_prim_001.nc
LAST: tiegcm2.0_res5.0_jul2000_weimer_imf_prim_002.nc

ION TEMPERATURE (DEG K)
ZP = -0.250 LOCAL TIME = 12.00



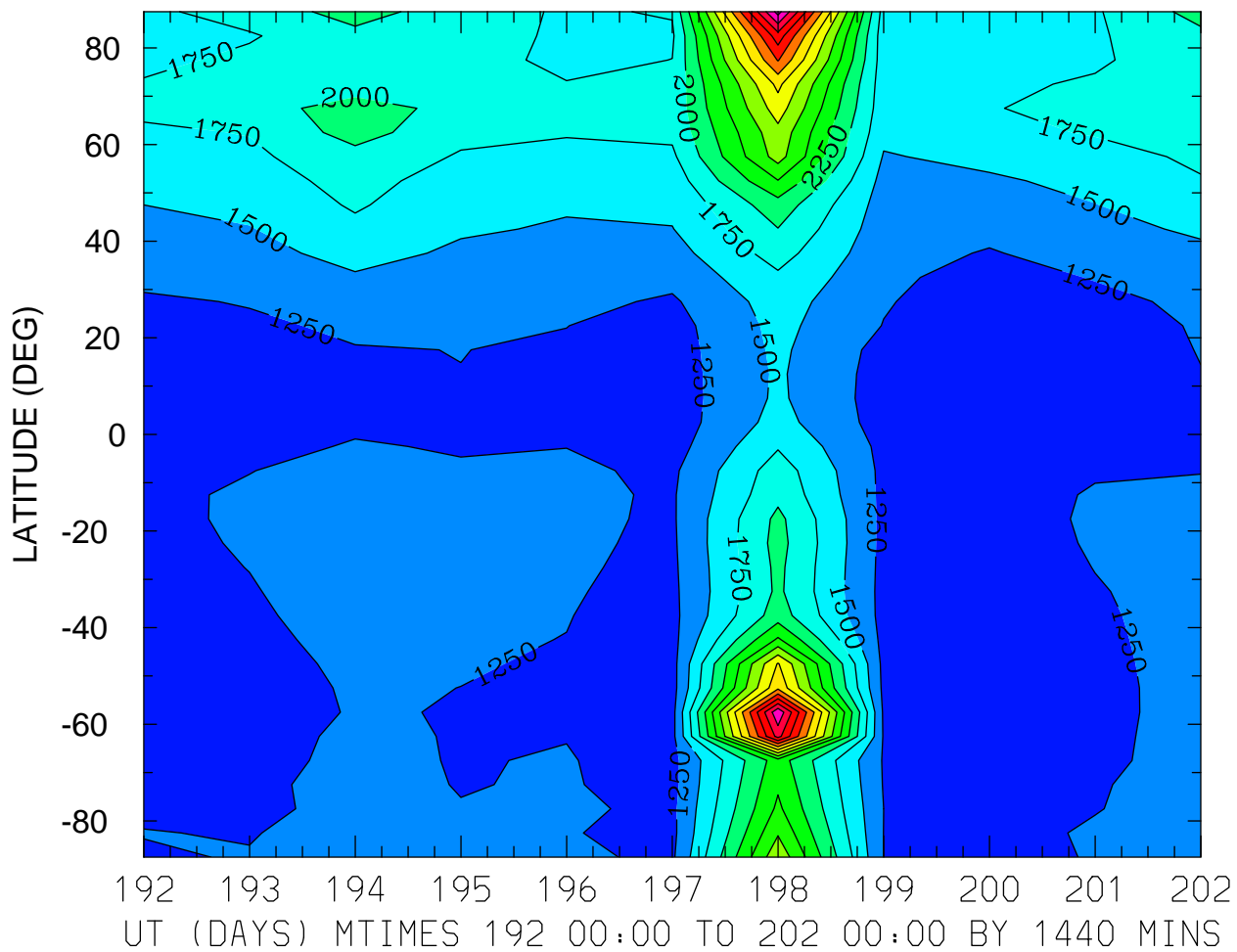
MIN,MAX= 9.6884E+02 3.1301E+03 INTERVAL= 1.0000E+02
FIRST: tiegcm2.0_res5.0_jul2000_weimer_imf_prim_001.nc
LAST: tiegcm2.0_res5.0_jul2000_weimer_imf_prim_002.nc

ION TEMPERATURE (DEG K)
ZP = -0.250 ZONAL MEANS



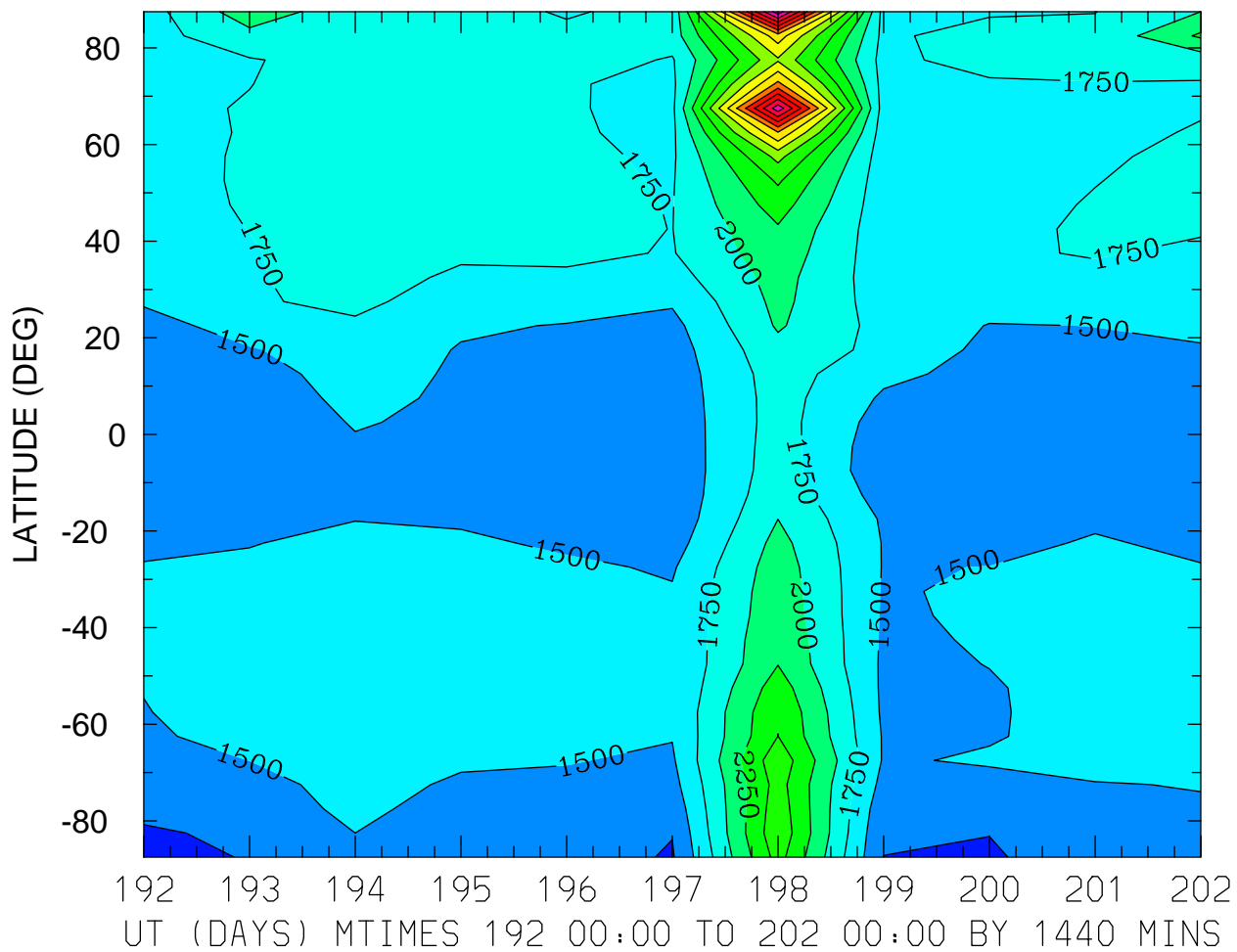
MIN,MAX= 9.5410E+02 2.8942E+03 INTERVAL= 1.0000E+02
FIRST: tiegcm2.0_res5.0_jul2000_weimer_imf_prim_001.nc
LAST: tiegcm2.0_res5.0_jul2000_weimer_imf_prim_002.nc

ION TEMPERATURE (DEG K)
ZP = 3.750 LOCAL TIME = 0.00



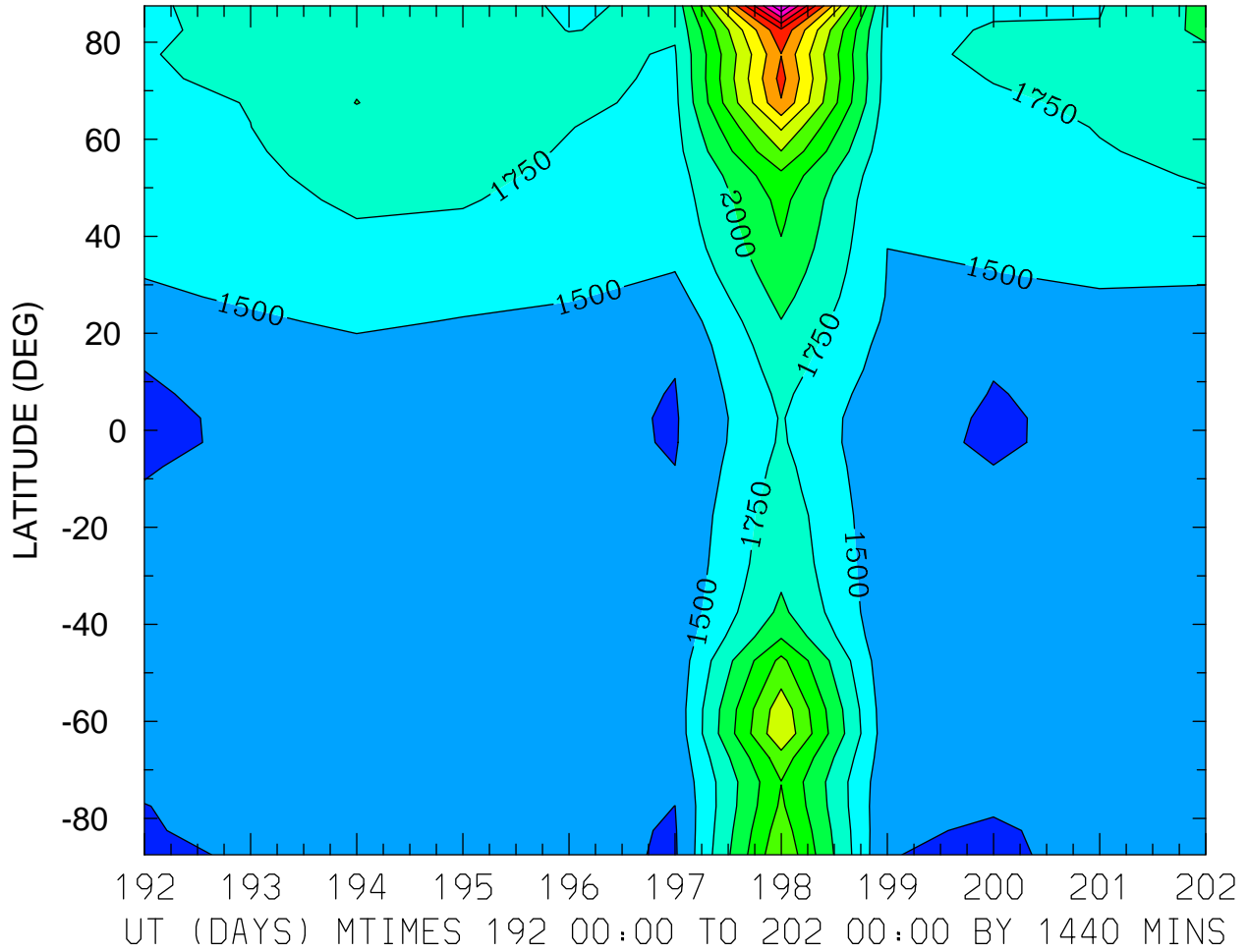
MIN,MAX= 1.0502E+03 4.8443E+03 INTERVAL= 2.5000E+02
FIRST: tiegcm2.0_res5.0_jul2000_weimer_imf_prim_001.nc
LAST: tiegcm2.0_res5.0_jul2000_weimer_imf_prim_002.nc

ION TEMPERATURE (DEG K)
ZP = 3.750 LOCAL TIME = 12.00



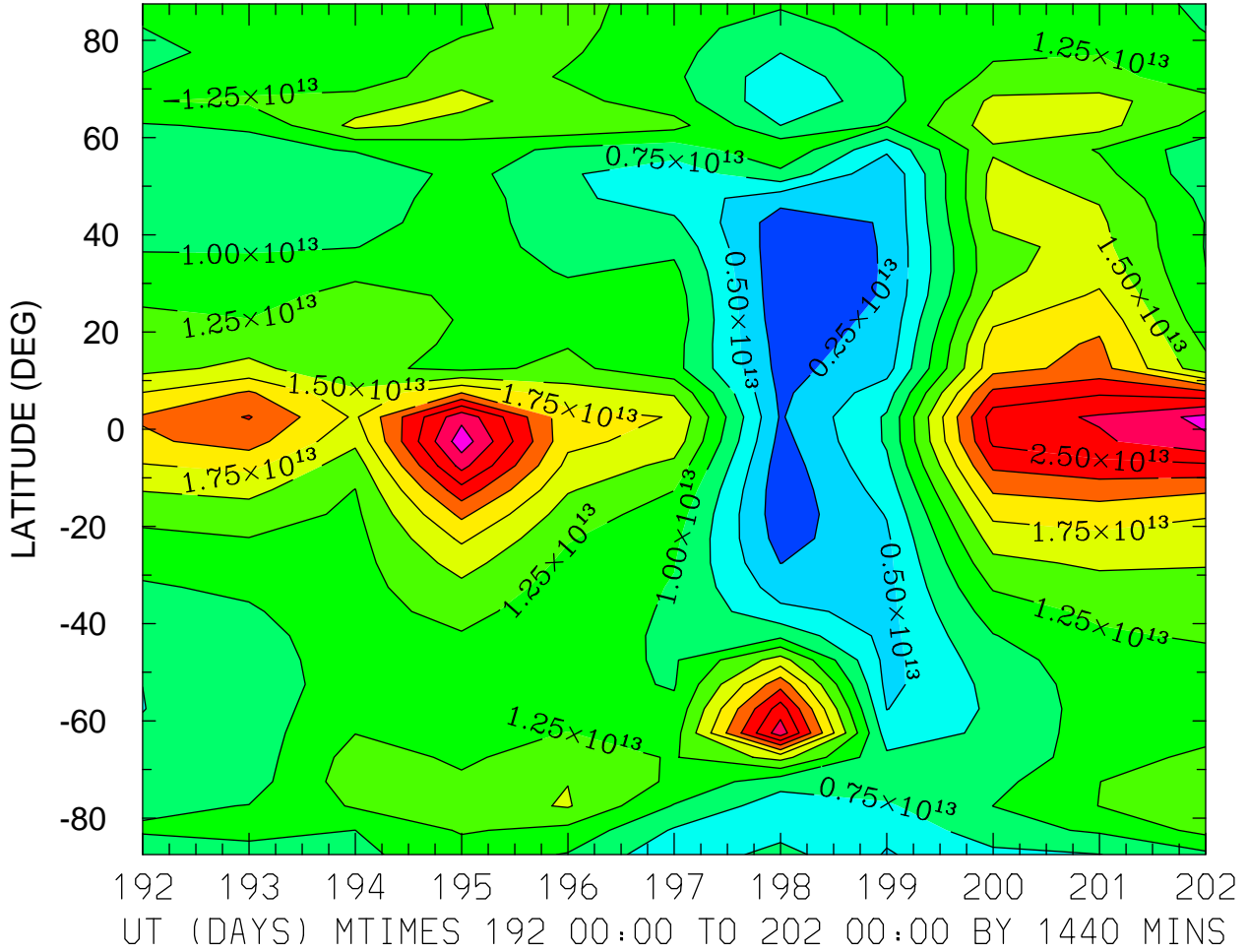
MIN,MAX= 1.2194E+03 4.9018E+03 INTERVAL= 2.5000E+02
FIRST: tiegcm2.0_res5.0_jul2000_weimer_imf_prim_001.nc
LAST: tiegcm2.0_res5.0_jul2000_weimer_imf_prim_002.nc

ION TEMPERATURE (DEG K)
ZP = 3.750 ZONAL MEANS



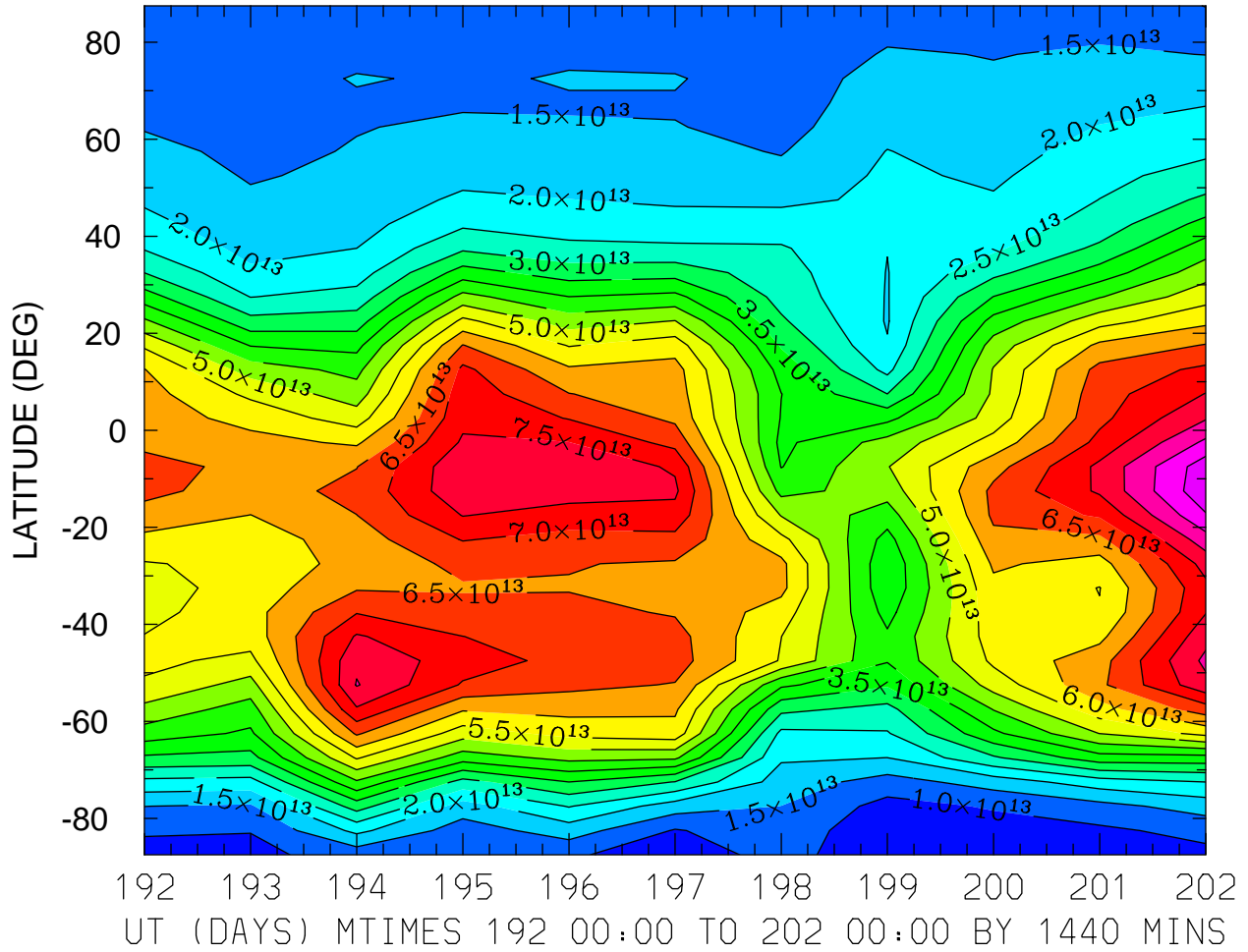
MIN,MAX= 1.2170E+03 4.7386E+03 INTERVAL= 2.5000E+02
FIRST: tiegcm2.0_res5.0_jul2000_weimer_imf_prim_001.nc
LAST: tiegcm2.0_res5.0_jul2000_weimer_imf_prim_002.nc

TEC: Total Electron Content ()
LOCAL TIME = 0.00



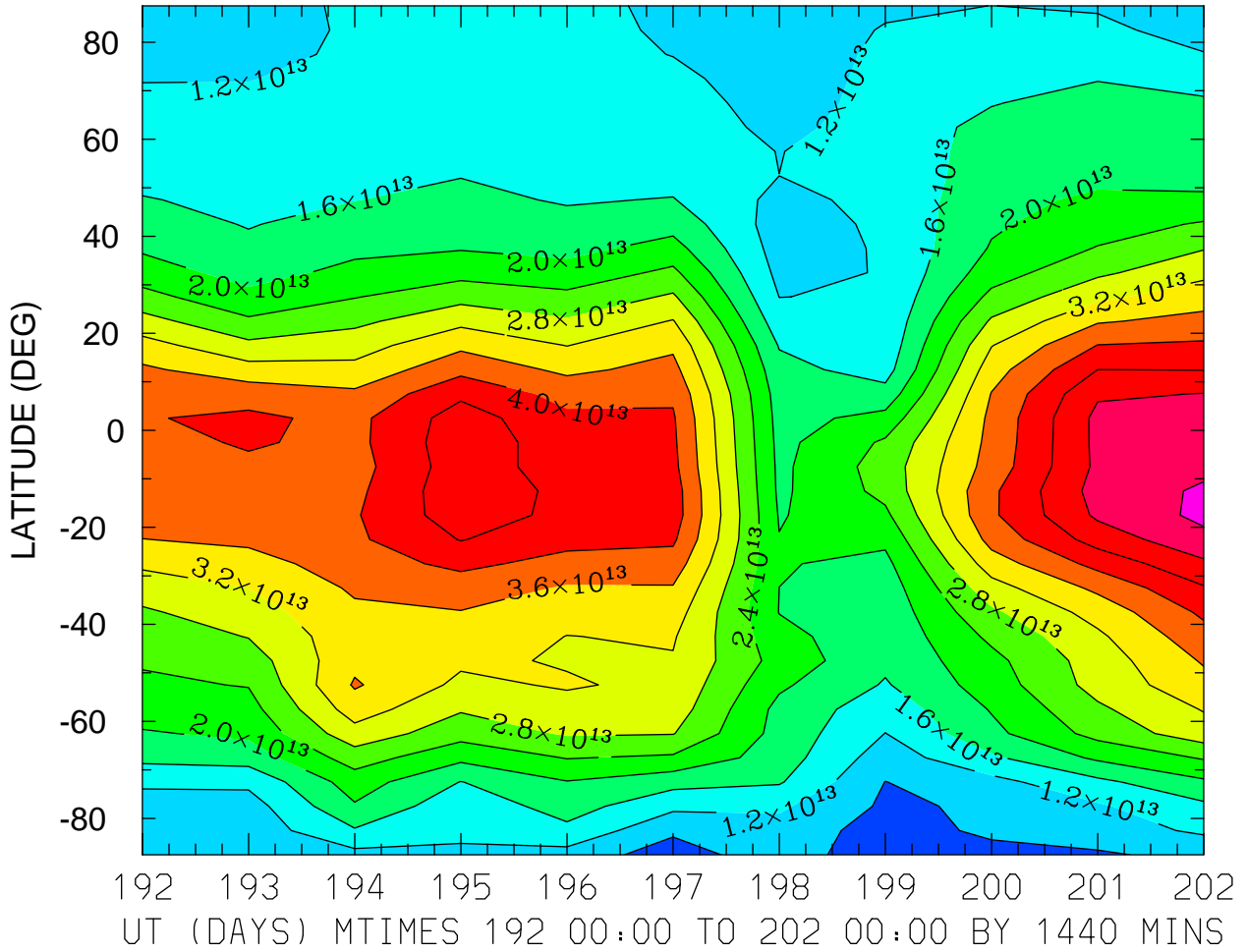
MIN,MAX= 7.3397E+11 3.1465E+13 INTERVAL= 2.5000E+12
FIRST: tiegcm2.0_res5.0_jul2000_weimer_imf_prim_001.nc
LAST: tiegcm2.0_res5.0_jul2000_weimer_imf_prim_002.nc

TEC: Total Electron Content ()
LOCAL TIME = 12.00



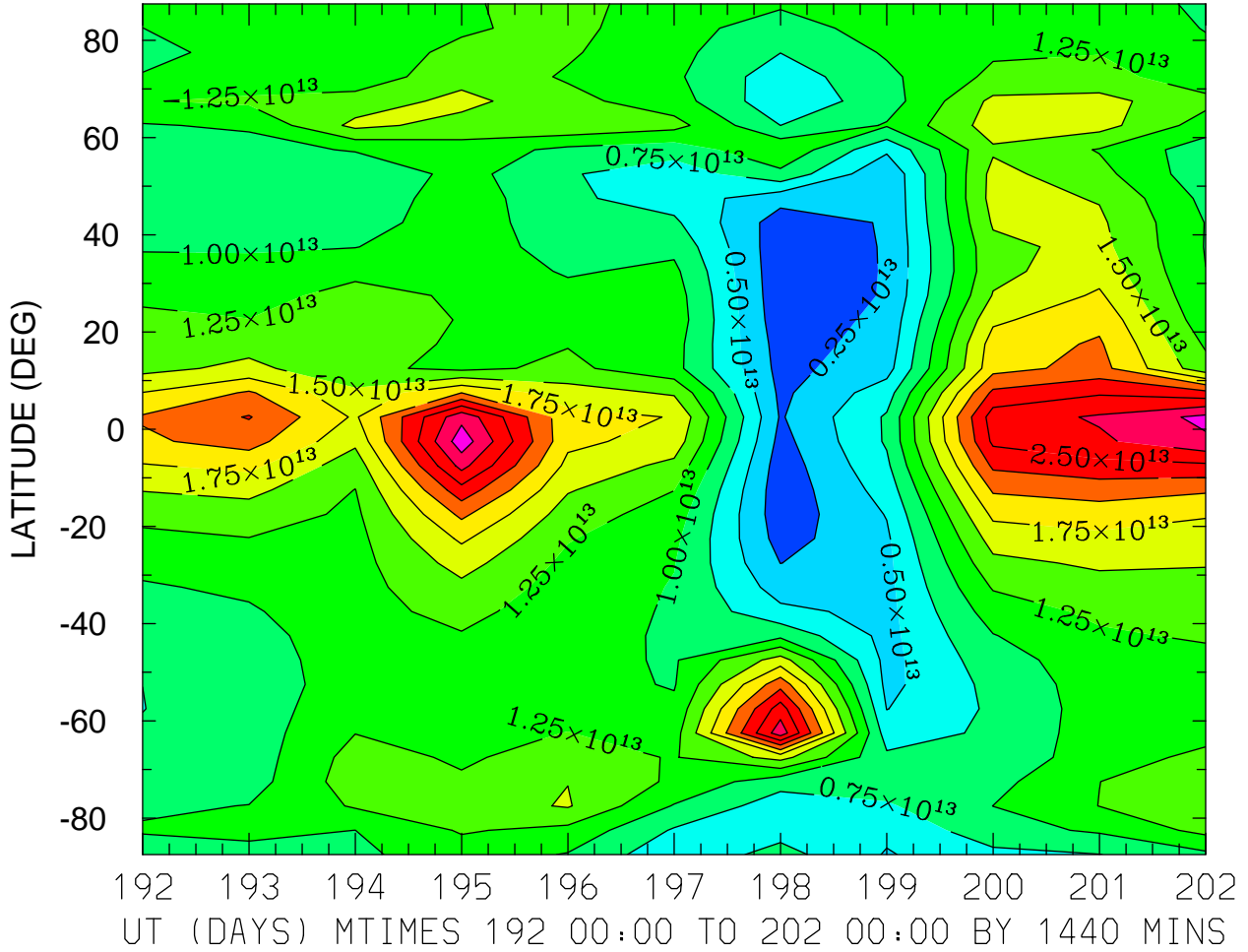
MIN,MAX= 4.9678E+12 9.3745E+13 INTERVAL= 5.0000E+12
FIRST: tiegcm2.0_res5.0_jul2000_weimer_imf_prim_001.nc
LAST: tiegcm2.0_res5.0_jul2000_weimer_imf_prim_002.nc

TEC: Total Electron Content ()
ZONAL MEANS



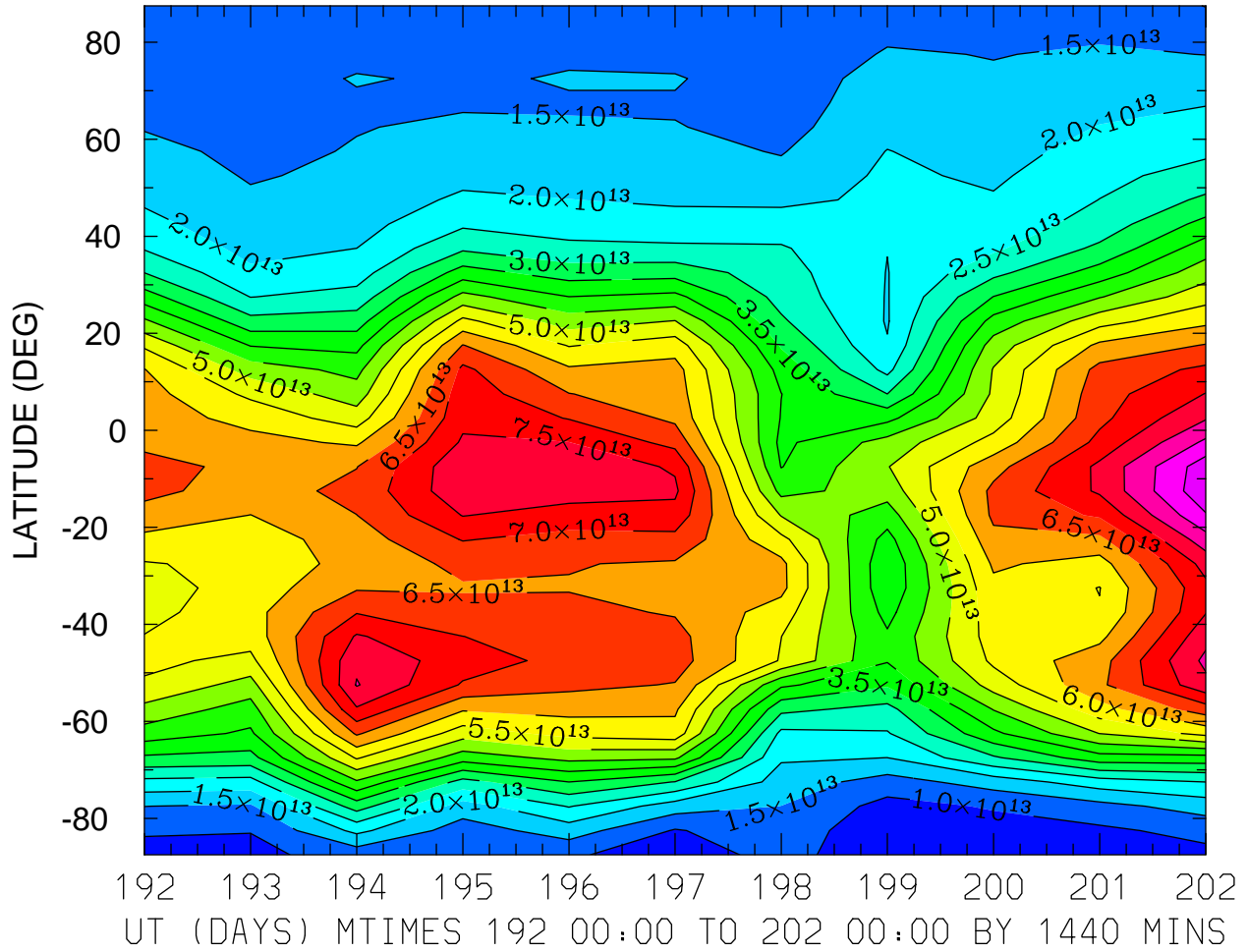
MIN,MAX= 4.9110E+12 5.2948E+13 INTERVAL= 4.0000E+12
FIRST: tiegcm2.0_res5.0_jul2000_weimer_imf_prim_001.nc
LAST: tiegcm2.0_res5.0_jul2000_weimer_imf_prim_002.nc

TEC: Total Electron Content ()
LOCAL TIME = 0.00



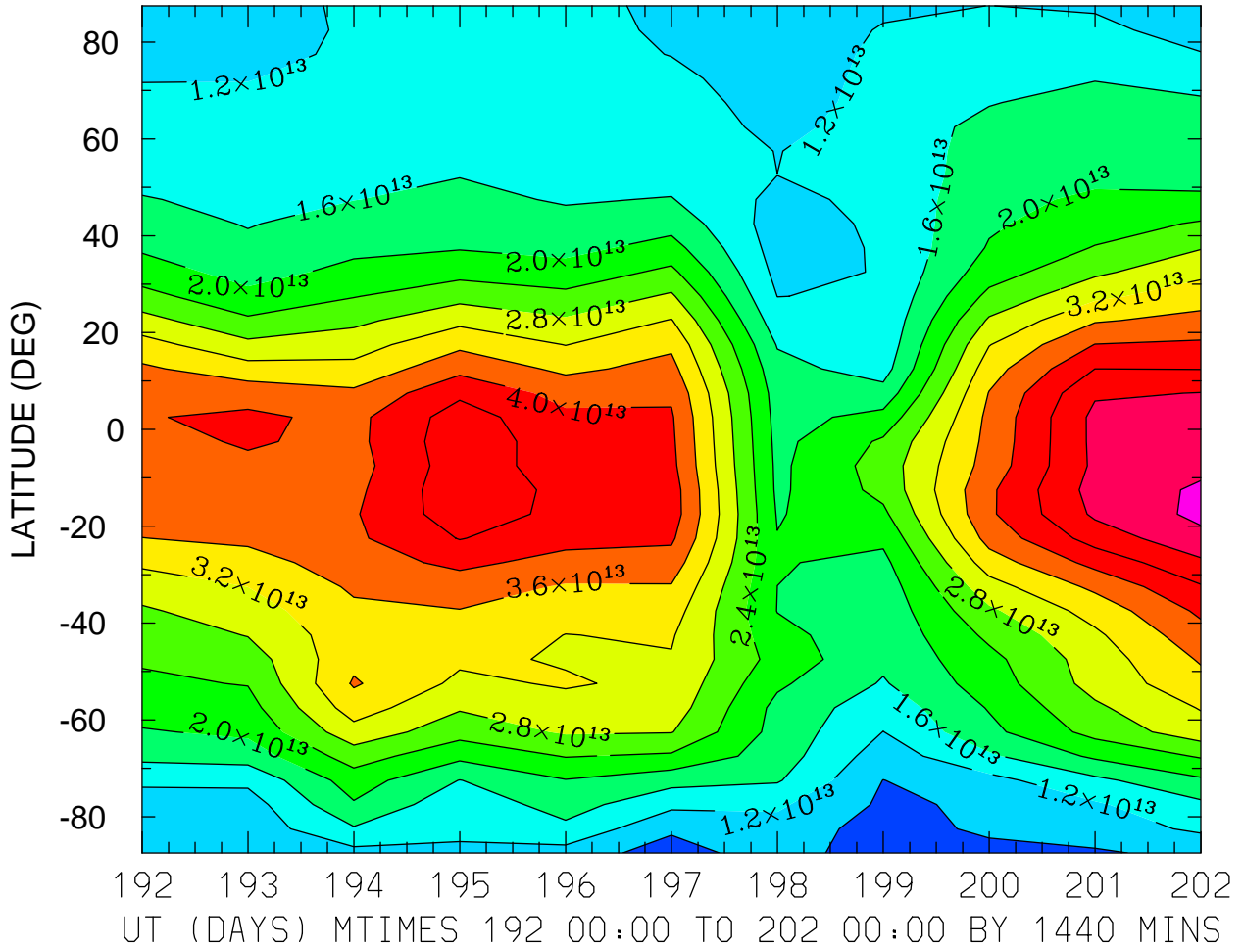
MIN,MAX= 7.3397E+11 3.1465E+13 INTERVAL= 2.5000E+12
FIRST: tiegcm2.0_res5.0_jul2000_weimer_imf_prim_001.nc
LAST: tiegcm2.0_res5.0_jul2000_weimer_imf_prim_002.nc

TEC: Total Electron Content ()
LOCAL TIME = 12.00



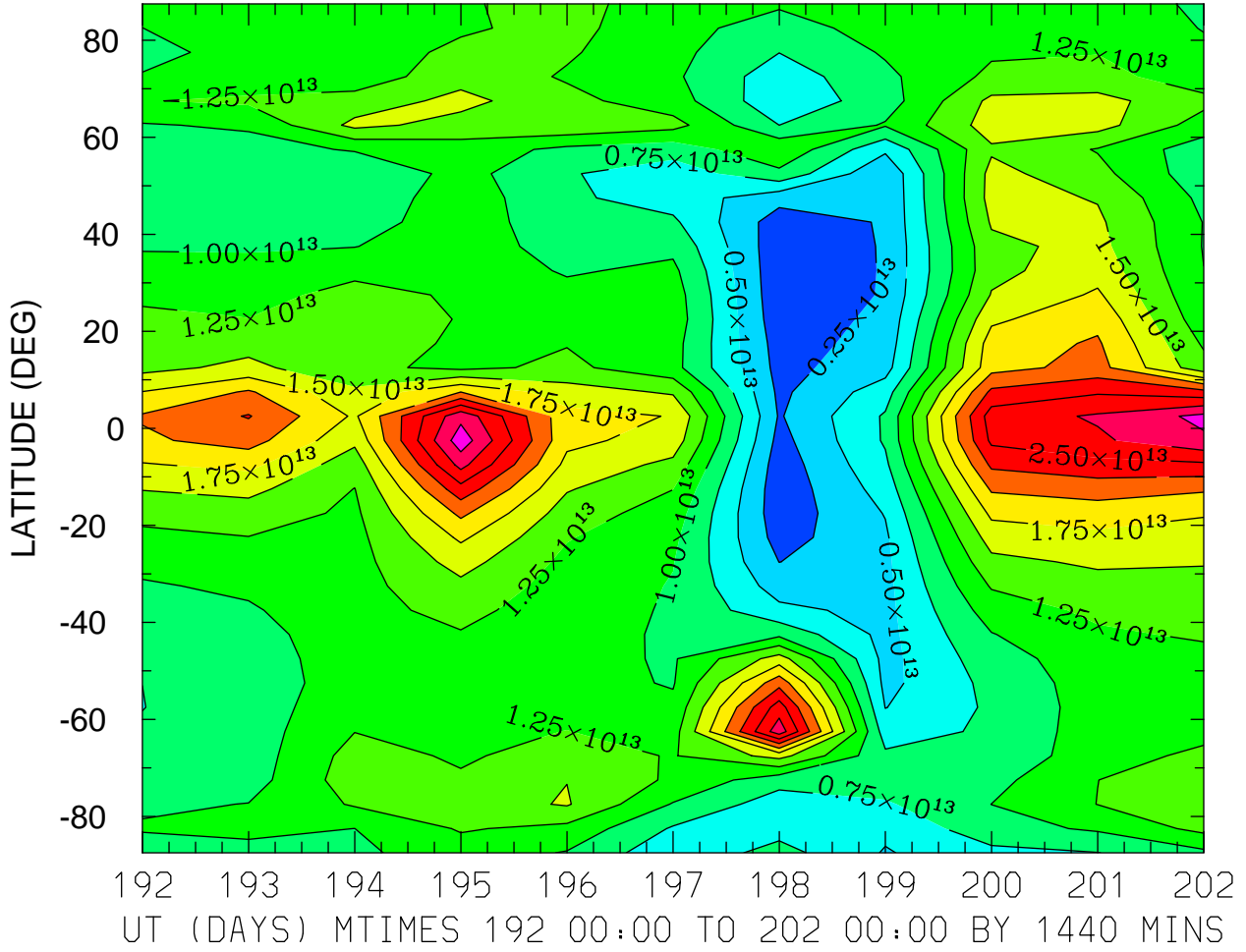
MIN,MAX= 4.9678E+12 9.3745E+13 INTERVAL= 5.0000E+12
FIRST: tiegcm2.0_res5.0_jul2000_weimer_imf_prim_001.nc
LAST: tiegcm2.0_res5.0_jul2000_weimer_imf_prim_002.nc

TEC: Total Electron Content ()
ZONAL MEANS



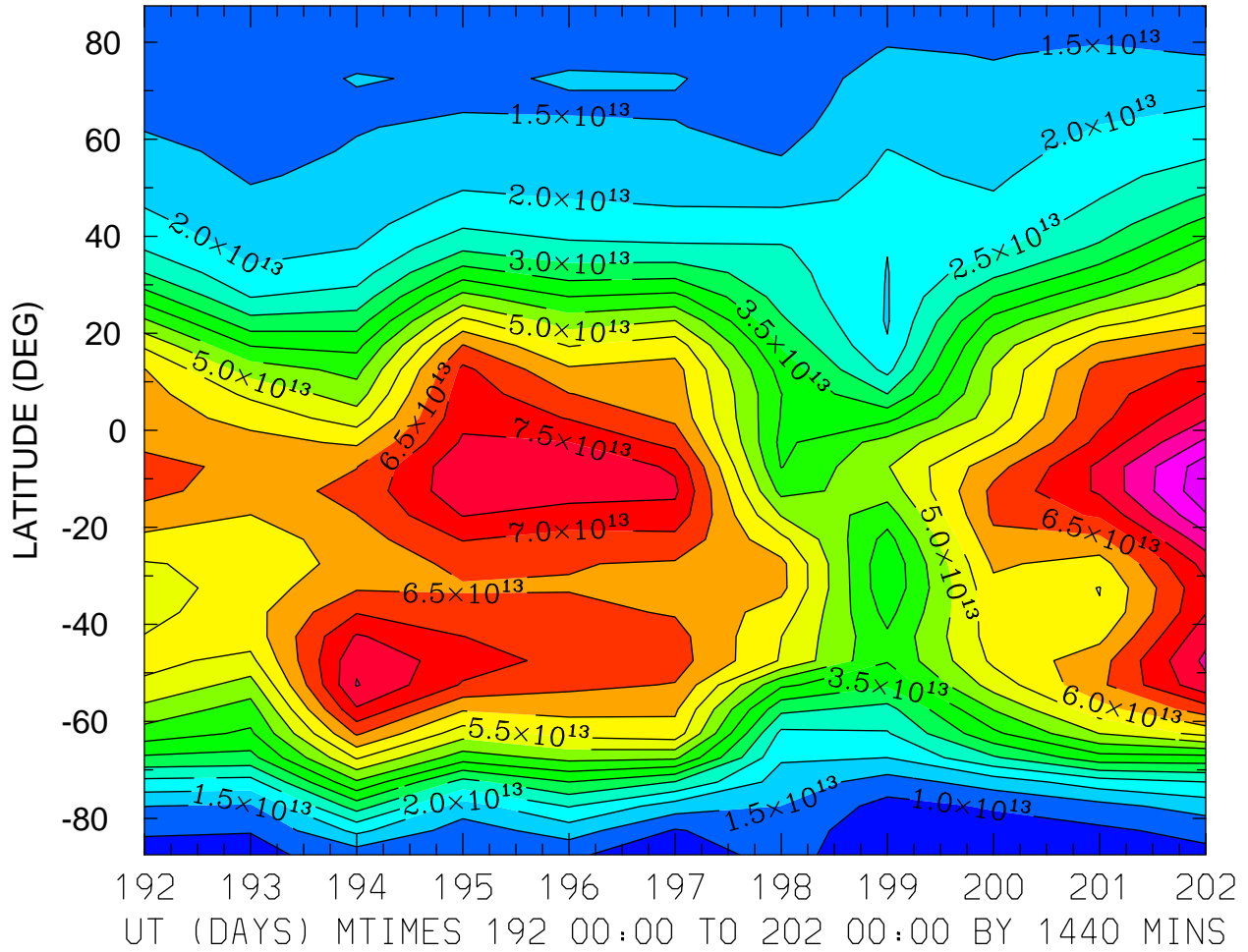
MIN,MAX= 4.9110E+12 5.2948E+13 INTERVAL= 4.0000E+12
FIRST: tiegcm2.0_res5.0_jul2000_weimer_imf_prim_001.nc
LAST: tiegcm2.0_res5.0_jul2000_weimer_imf_prim_002.nc

TEC: Total Electron Content ()
LOCAL TIME = 0.00



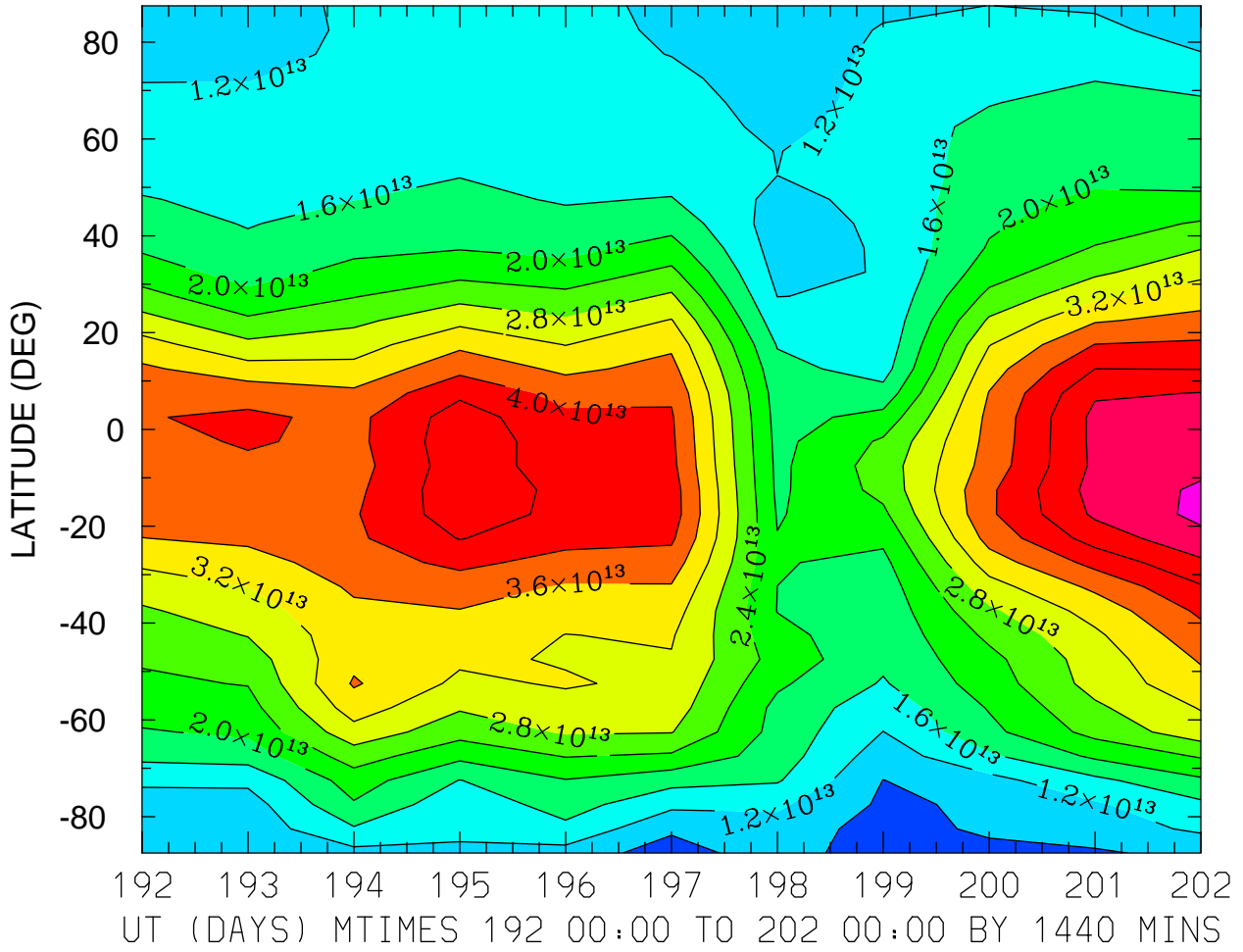
MIN,MAX= 7.3397E+11 3.1465E+13 INTERVAL= 2.5000E+12
FIRST: tiegcm2.0_res5.0_jul2000_weimer_imf_prim_001.nc
LAST: tiegcm2.0_res5.0_jul2000_weimer_imf_prim_002.nc

TEC: Total Electron Content ()
LOCAL TIME = 12.00



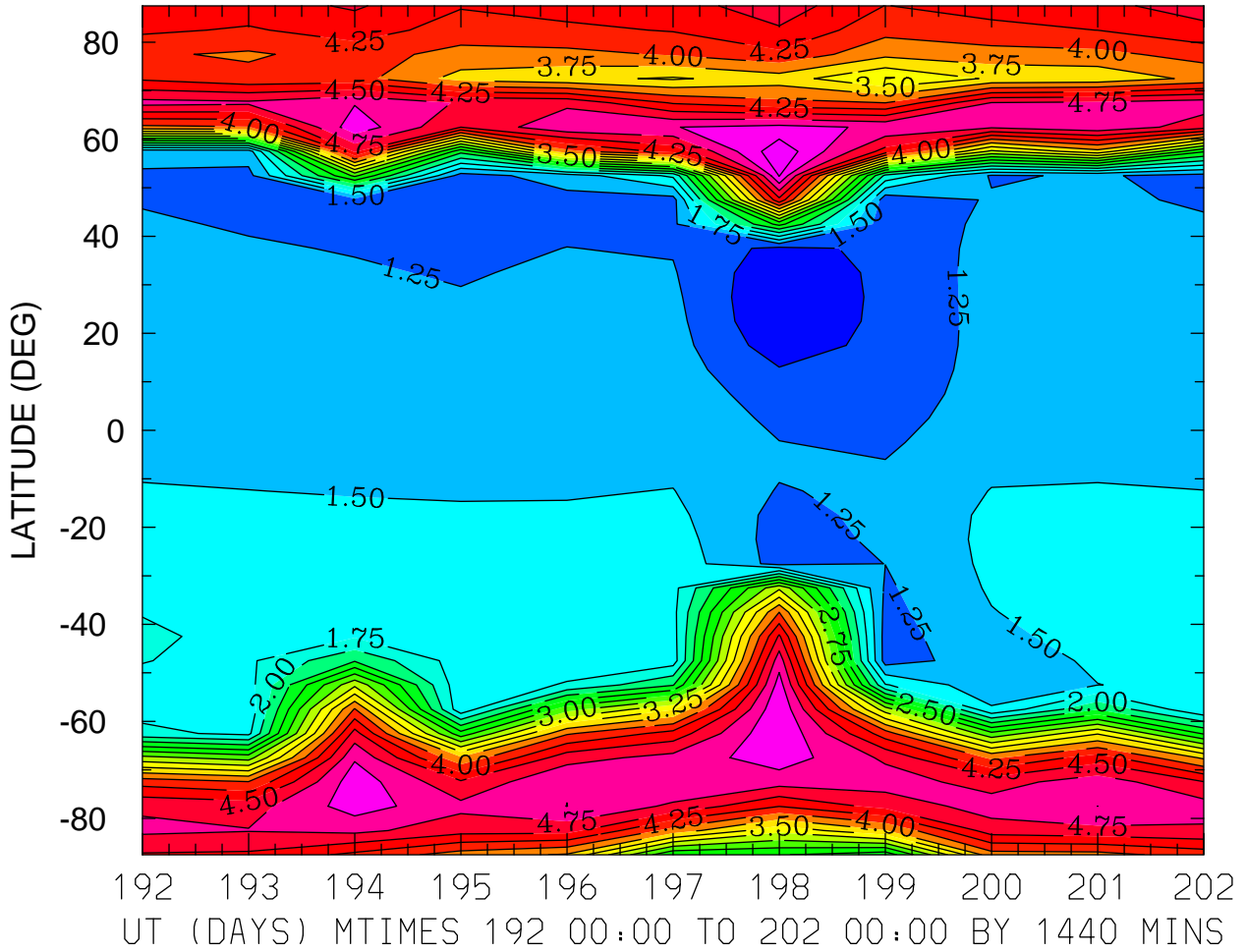
MIN,MAX= 4.9678E+12 9.3745E+13 INTERVAL= 5.0000E+12
FIRST: tiegcm2.0_res5.0_jul2000_weimer_imf_prim_001.nc
LAST: tiegcm2.0_res5.0_jul2000_weimer_imf_prim_002.nc

TEC: Total Electron Content ()
ZONAL MEANS



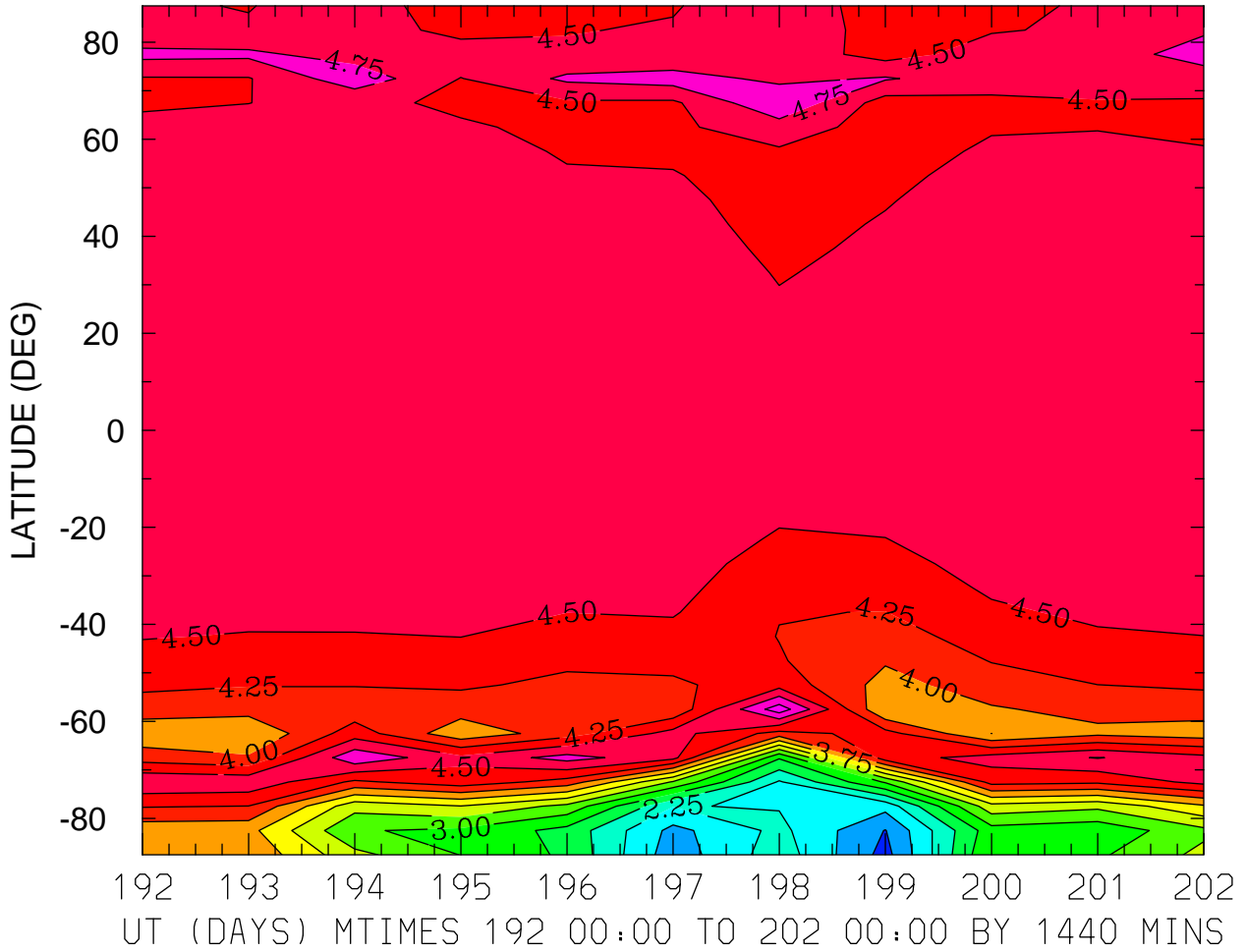
MIN,MAX= 4.9110E+12 5.2948E+13 INTERVAL= 4.0000E+12
FIRST: tiegcm2.0_res5.0_jul2000_weimer_imf_prim_001.nc
LAST: tiegcm2.0_res5.0_jul2000_weimer_imf_prim_002.nc

LOG10 O2+ ION (CM3)
ZP = -4.250 LOCAL TIME = 0.00



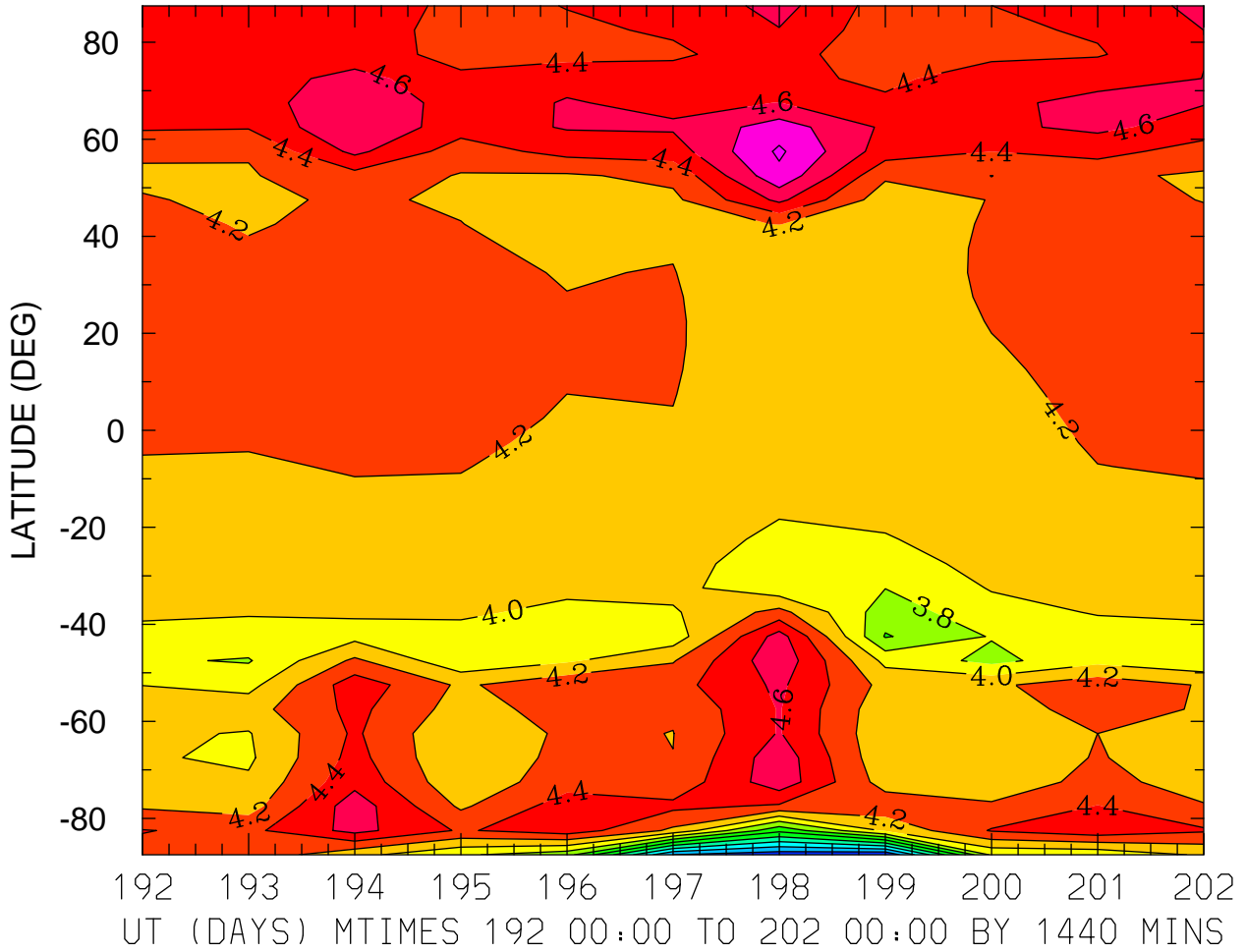
MIN,MAX= 7.5661E-01 5.4316E+00 INTERVAL= 2.5000E-01
FIRST: tiegcm2.0_res5.0_jul2000_weimer_imf_prim_001.nc
LAST: tiegcm2.0_res5.0_jul2000_weimer_imf_prim_002.nc

LOG10 O2+ ION (CM3)
ZP = -4.250 LOCAL TIME = 12.00



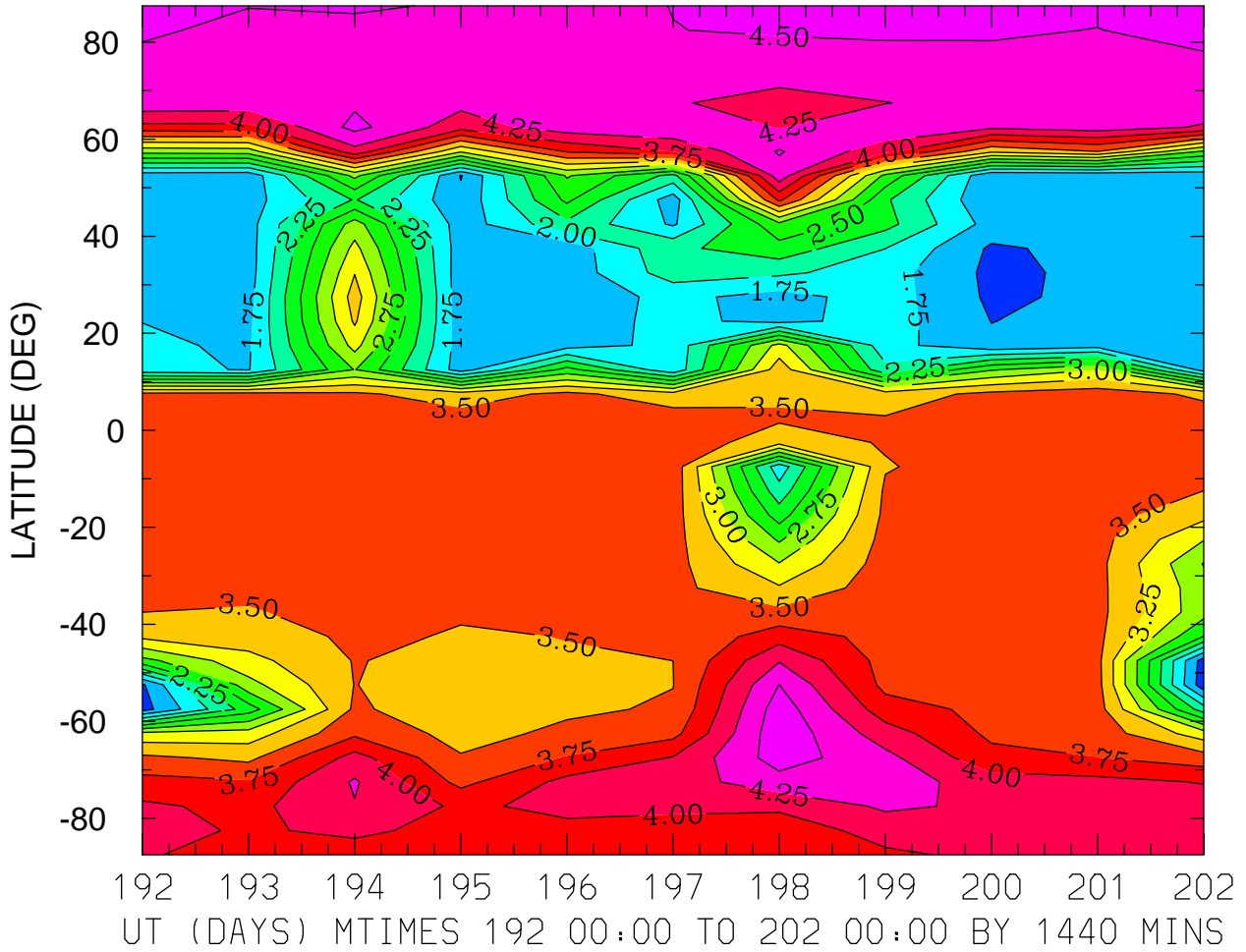
MIN,MAX= 1.6626E+00 5.1477E+00 INTERVAL= 2.5000E-01
FIRST: tiegcm2.0_res5.0_jul2000_weimer_imf_prim_001.nc
LAST: tiegcm2.0_res5.0_jul2000_weimer_imf_prim_002.nc

LOG10 O2+ ION (CM3)
ZP = -4.250 ZONAL MEANS



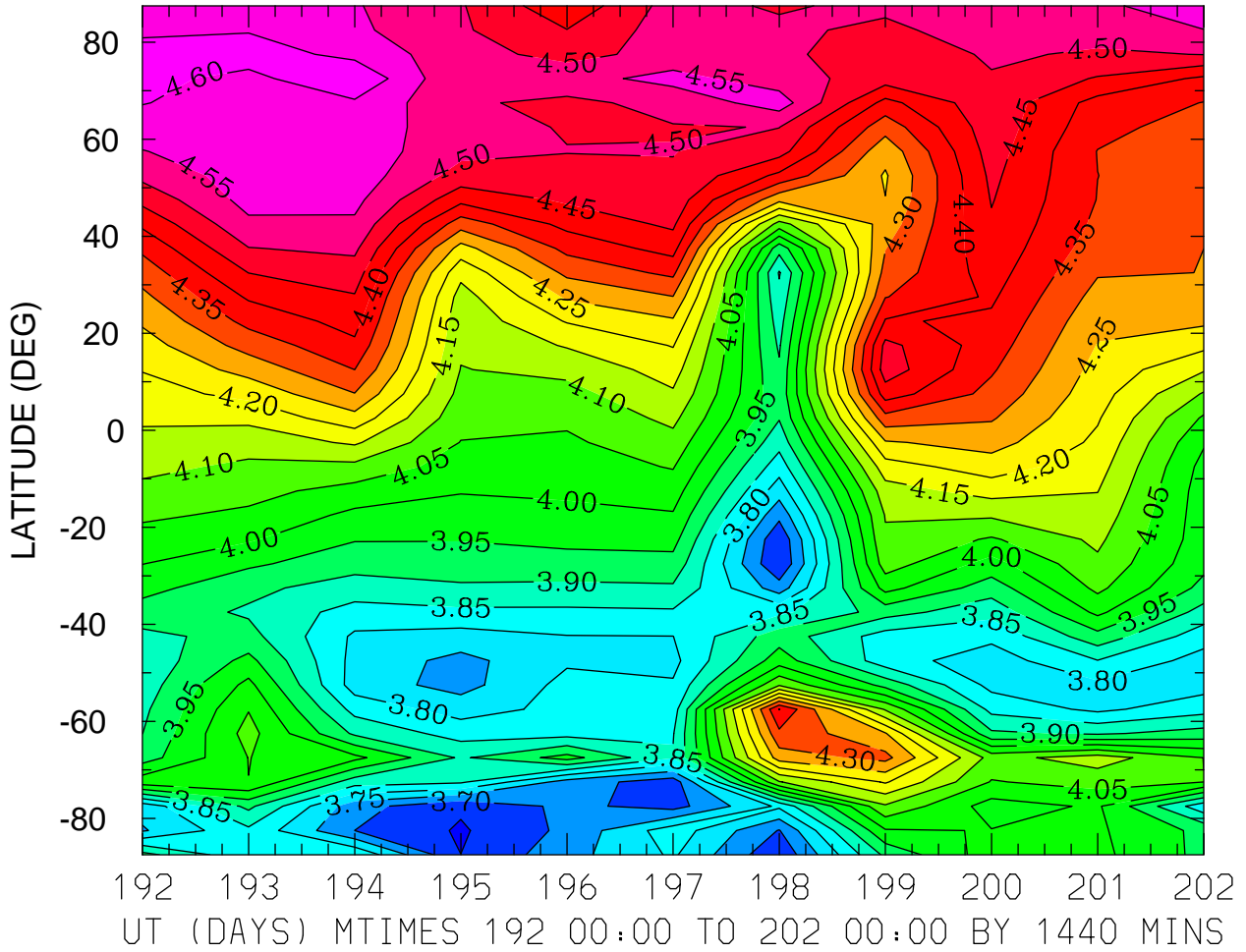
MIN,MAX= 2.4118E+00 5.0333E+00 INTERVAL= 2.0000E-01
FIRST: tiegcm2.0_res5.0_jul2000_weimer_imf_prim_001.nc
LAST: tiegcm2.0_res5.0_jul2000_weimer_imf_prim_002.nc

LOG10 O2+ ION (CM3)
ZP = -0.250 LOCAL TIME = 0.00



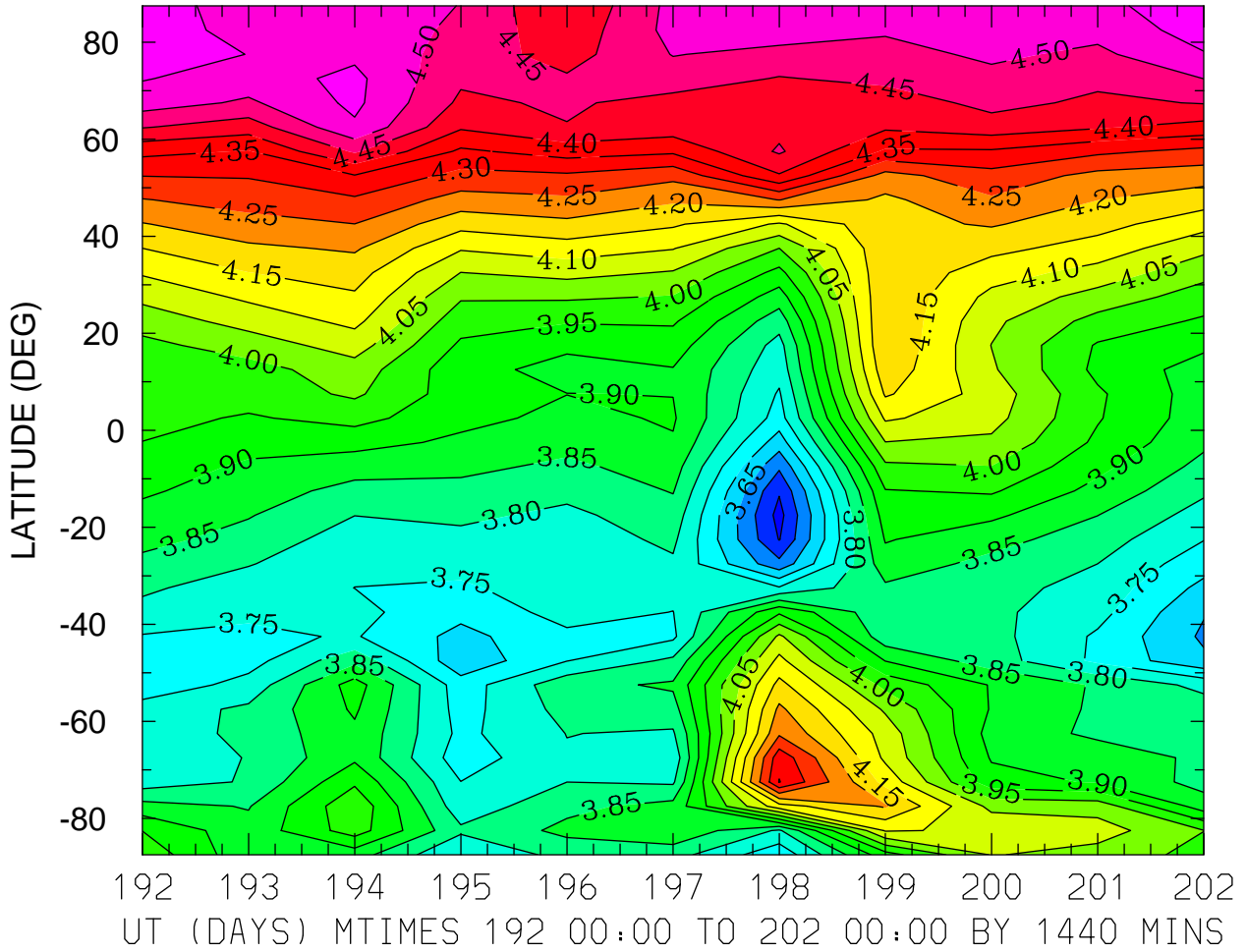
MIN,MAX= 1.3357E+00 4.6782E+00 INTERVAL= 2.5000E-01
FIRST: tiegcm2.0_res5.0_jul2000_weimer_imf_prim_001.nc
LAST: tiegcm2.0_res5.0_jul2000_weimer_imf_prim_002.nc

LOG10 O2+ ION (CM3)
ZP = -0.250 LOCAL TIME = 12.00



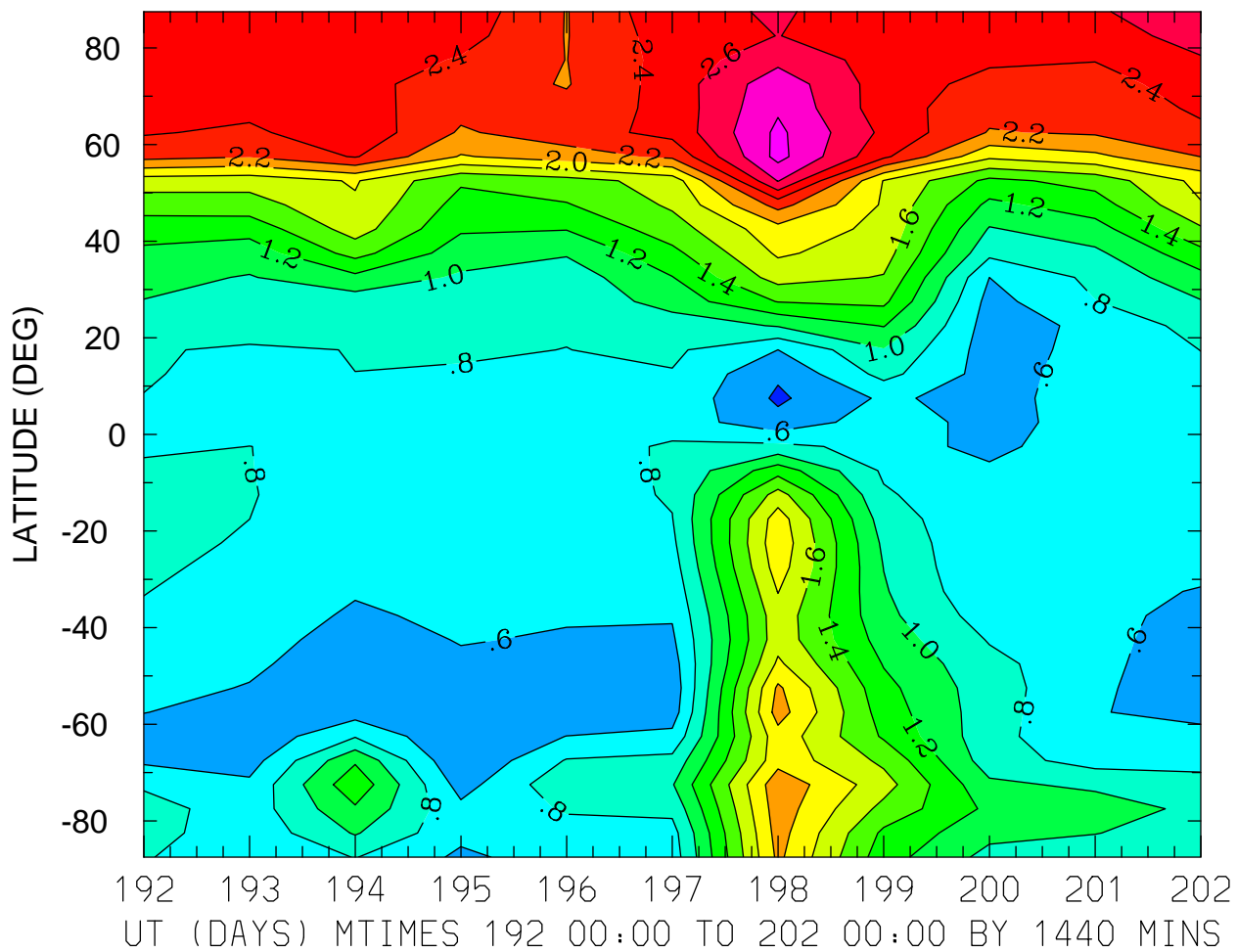
MIN,MAX= 3.6439E+00 4.6453E+00 INTERVAL= 5.0000E-02
FIRST: tiegcm2.0_res5.0_jul2000_weimer_imf_prim_001.nc
LAST: tiegcm2.0_res5.0_jul2000_weimer_imf_prim_002.nc

LOG10 O2+ ION (CM3)
ZP = -0.250 ZONAL MEANS



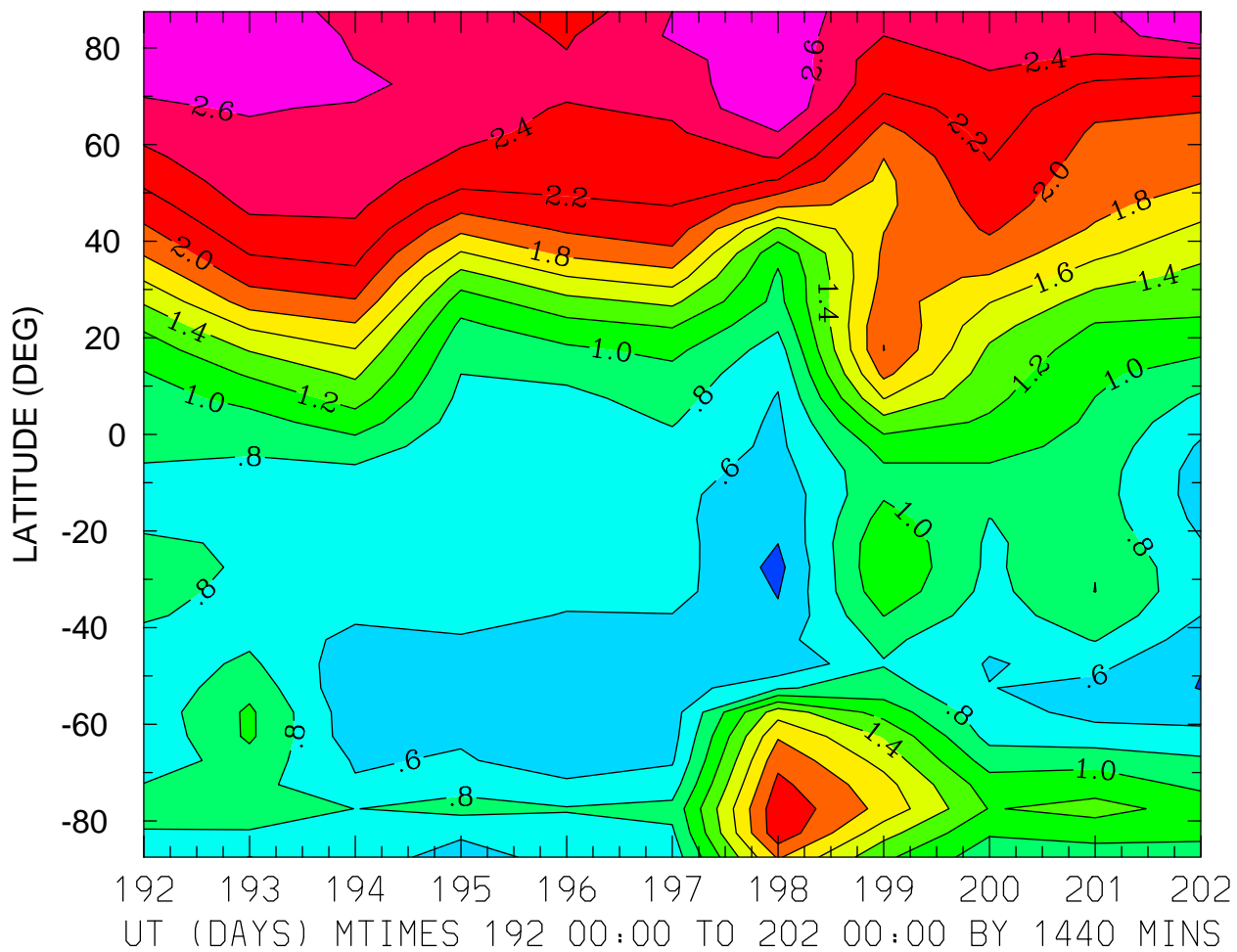
MIN,MAX= 3.5328E+00 4.5903E+00 INTERVAL= 5.0000E-02
FIRST: tiegcm2.0_res5.0_jul2000_weimer_imf_prim_001.nc
LAST: tiegcm2.0_res5.0_jul2000_weimer_imf_prim_002.nc

LOG10 O2+ ION (CM3)
ZP = 3.750 LOCAL TIME = 0.00



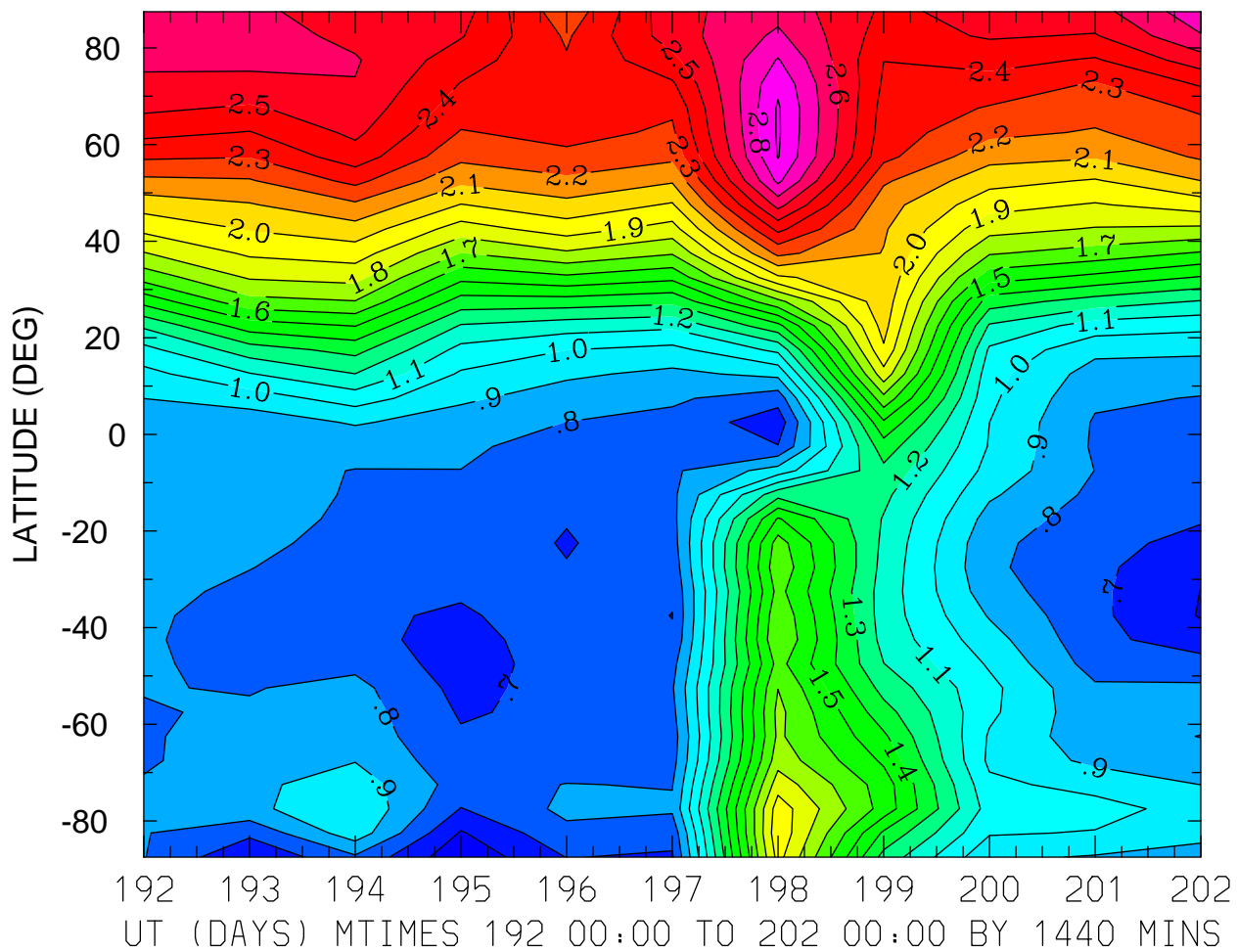
MIN,MAX= 3.6749E-01 3.0645E+00 INTERVAL= 2.0000E-01
FIRST: tiegcm2.0_res5.0_jul2000_weimer_imf_prim_001.nc
LAST: tiegcm2.0_res5.0_jul2000_weimer_imf_prim_002.nc

LOG10 O2+ ION (CM3)
ZP = 3.750 LOCAL TIME = 12.00



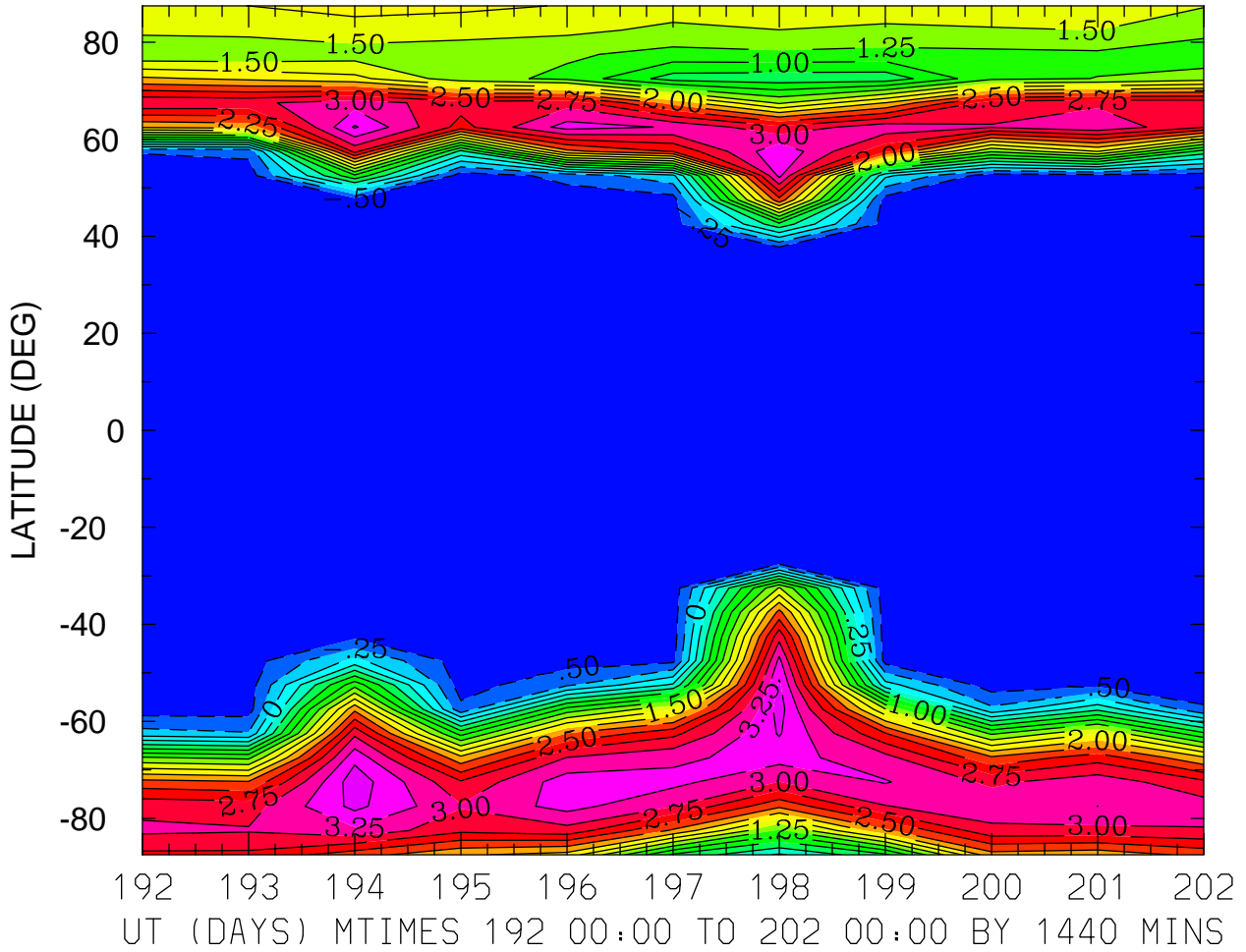
MIN,MAX= 3.4200E-01 2.7980E+00 INTERVAL= 2.0000E-01
FIRST: tiegcm2.0_res5.0_jul2000_weimer_imf_prim_001.nc
LAST: tiegcm2.0_res5.0_jul2000_weimer_imf_prim_002.nc

LOG10 O2+ ION (CM3)
ZP = 3.750 ZONAL MEANS



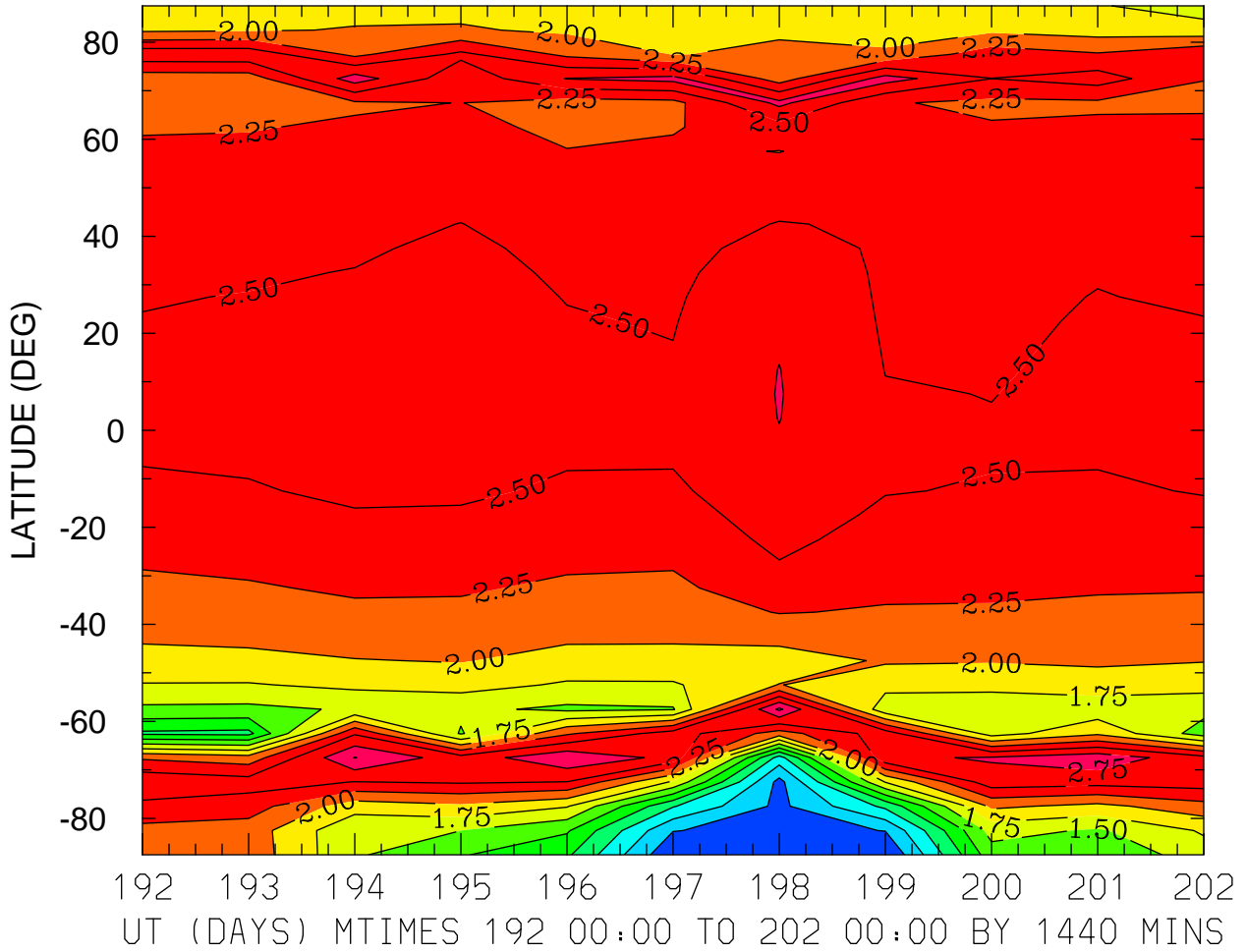
MIN,MAX= 5.2438E-01 2.9129E+00 INTERVAL= 1.0000E-01
FIRST: tiegcm2.0_res5.0_jul2000_weimer_imf_prim_001.nc
LAST: tiegcm2.0_res5.0_jul2000_weimer_imf_prim_002.nc

LOG10 O+ ION (CM3)
ZP = -4.250 LOCAL TIME = 0.00



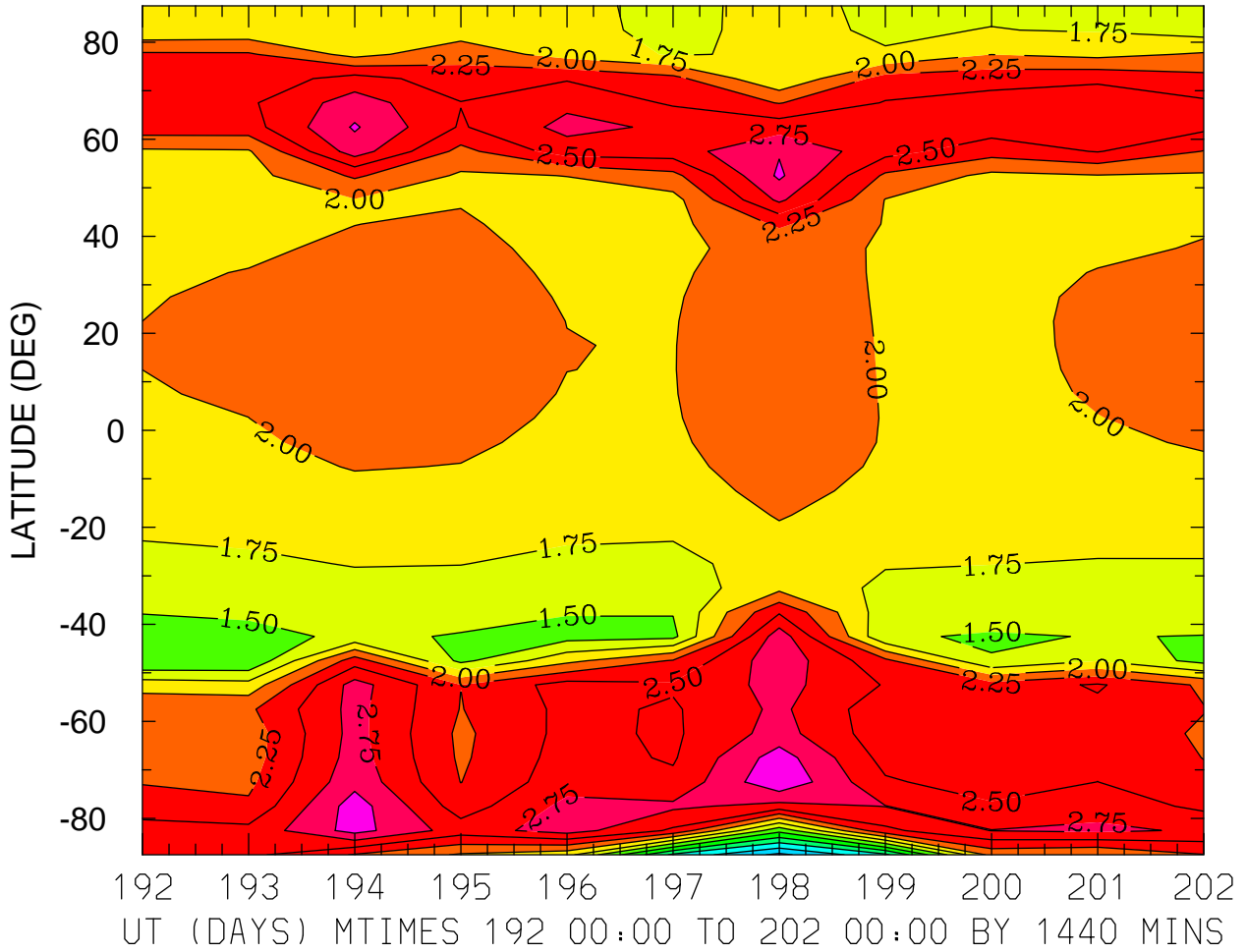
MIN,MAX= -6.5776E-01 3.6536E+00 INTERVAL= 2.5000E-01
FIRST: tiegcm2.0_res5.0_jul2000_weimer_imf_prim_001.nc
LAST: tiegcm2.0_res5.0_jul2000_weimer_imf_prim_002.nc

LOG10 O+ ION (CM3)
ZP = -4.250 LOCAL TIME = 12.00



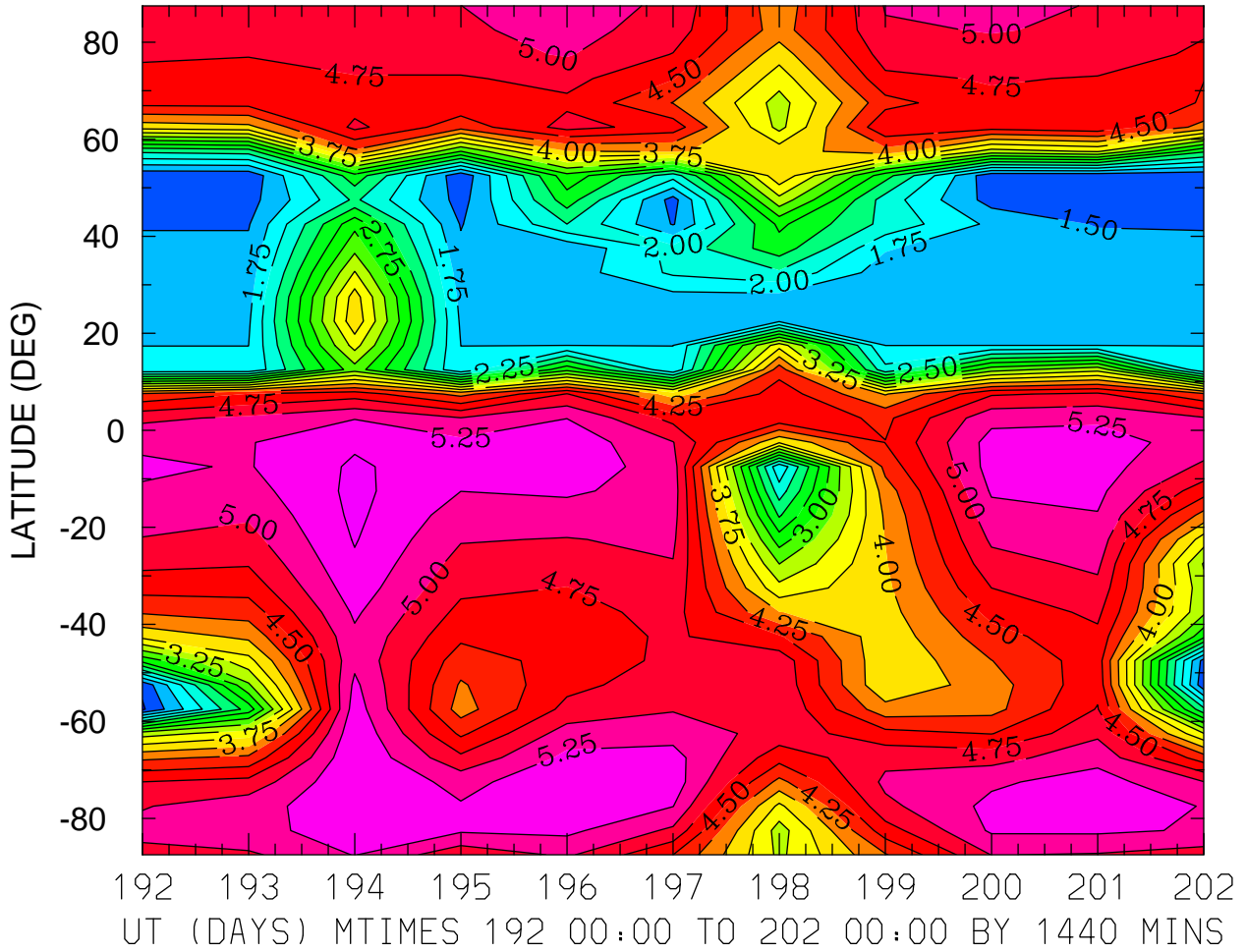
MIN,MAX= 7.8369E-04 3.0490E+00 INTERVAL= 2.5000E-01
FIRST: tiegcm2.0_res5.0_jul2000_weimer_imf_prim_001.nc
LAST: tiegcm2.0_res5.0_jul2000_weimer_imf_prim_002.nc

LOG10 O+ ION (CM3)
ZP = -4.250 ZONAL MEANS



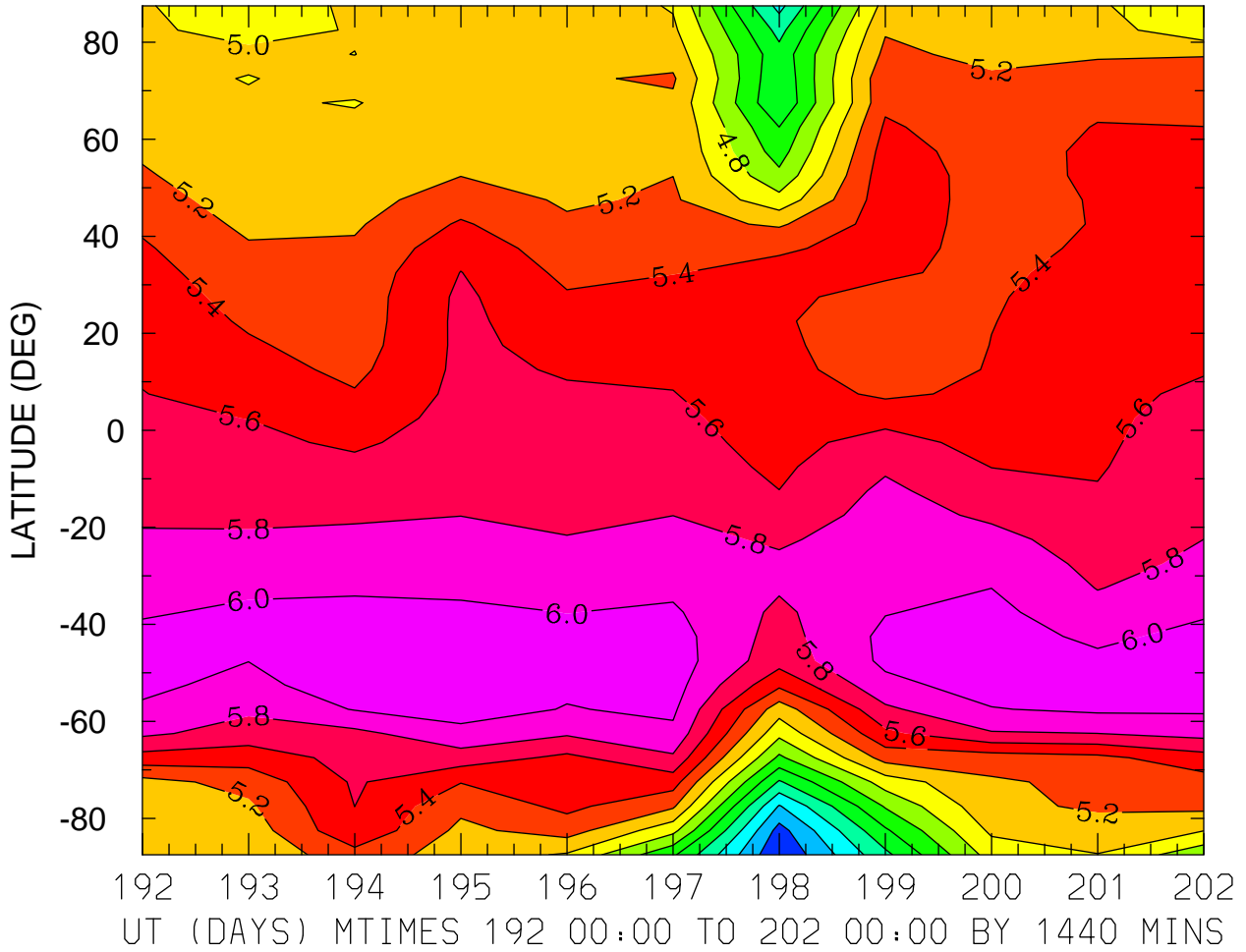
MIN,MAX= 1.8793E-01 3.2130E+00 INTERVAL= 2.5000E-01
FIRST: tiegcm2.0_res5.0_jul2000_weimer_imf_prim_001.nc
LAST: tiegcm2.0_res5.0_jul2000_weimer_imf_prim_002.nc

LOG10 O+ ION (CM3)
ZP = -0.250 LOCAL TIME = 0.00



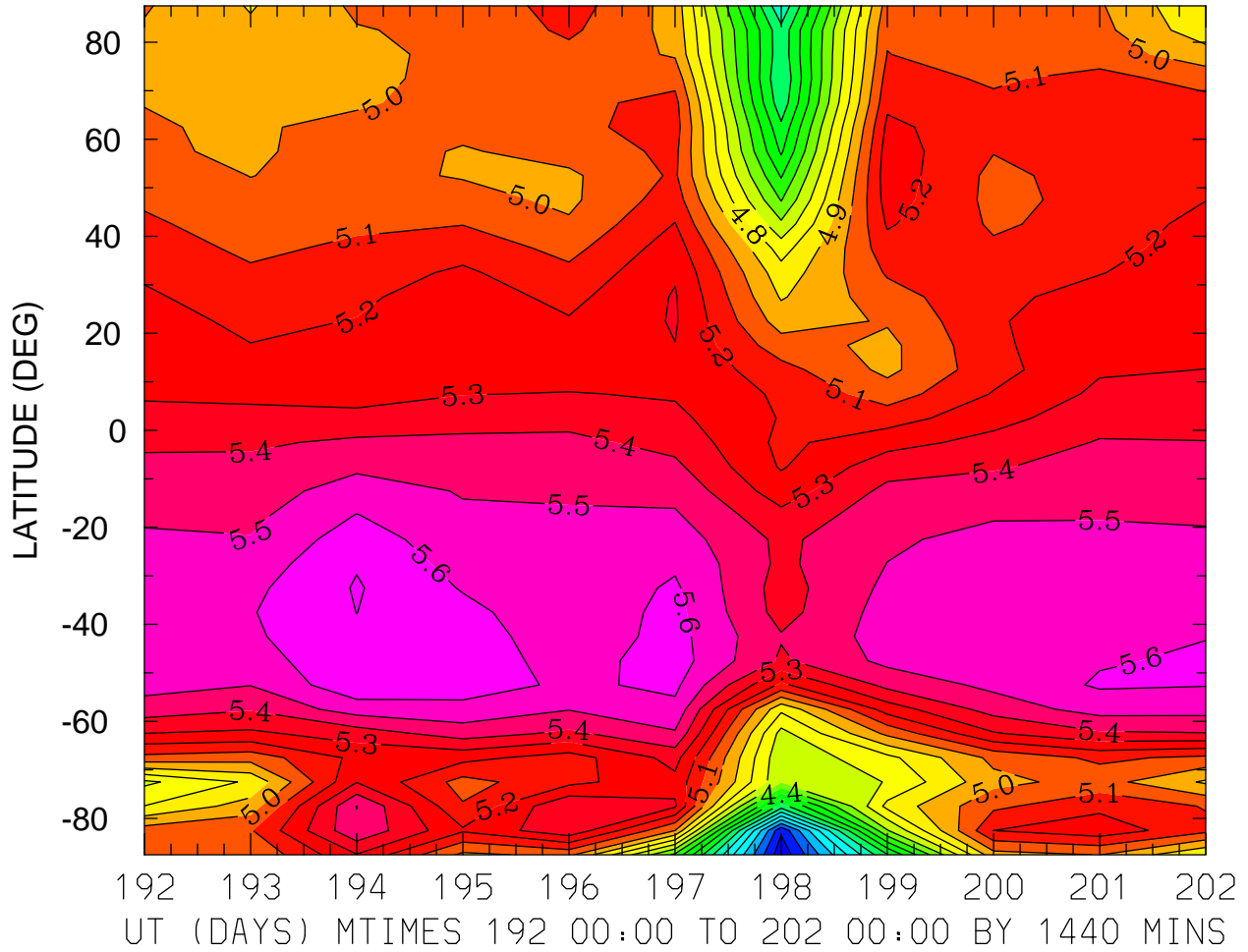
MIN,MAX= 1.2131E+00 5.5633E+00 INTERVAL= 2.5000E-01
FIRST: tiegcm2.0_res5.0_jul2000_weimer_imf_prim_001.nc
LAST: tiegcm2.0_res5.0_jul2000_weimer_imf_prim_002.nc

LOG10 O+ ION (CM3)
ZP = -0.250 LOCAL TIME = 12.00



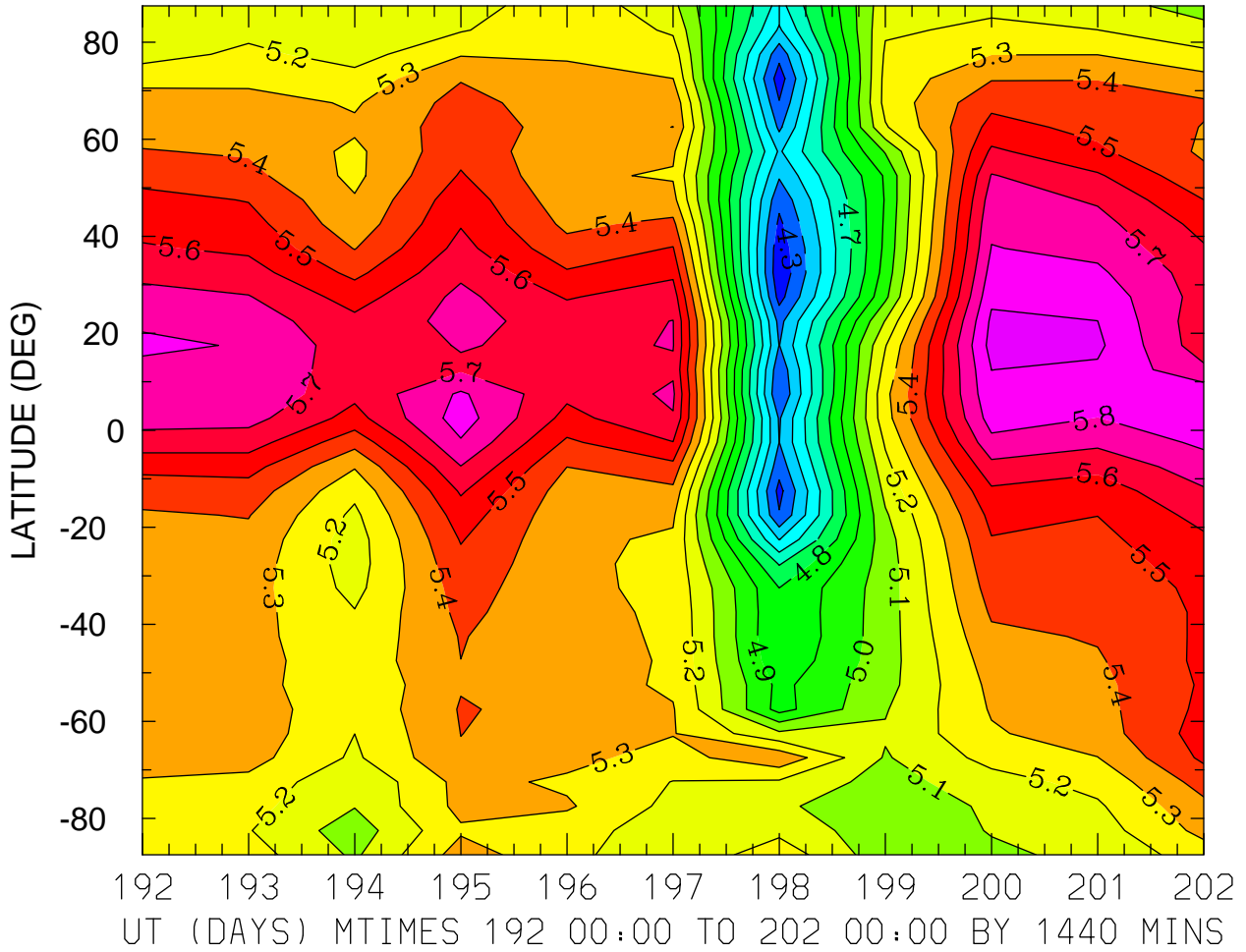
MIN,MAX= 3.4118E+00 6.1837E+00 INTERVAL= 2.0000E-01
FIRST: tiegcm2.0_res5.0_jul2000_weimer_imf_prim_001.nc
LAST: tiegcm2.0_res5.0_jul2000_weimer_imf_prim_002.nc

LOG10 O+ ION (CM3)
ZP = -0.250 ZONAL MEANS



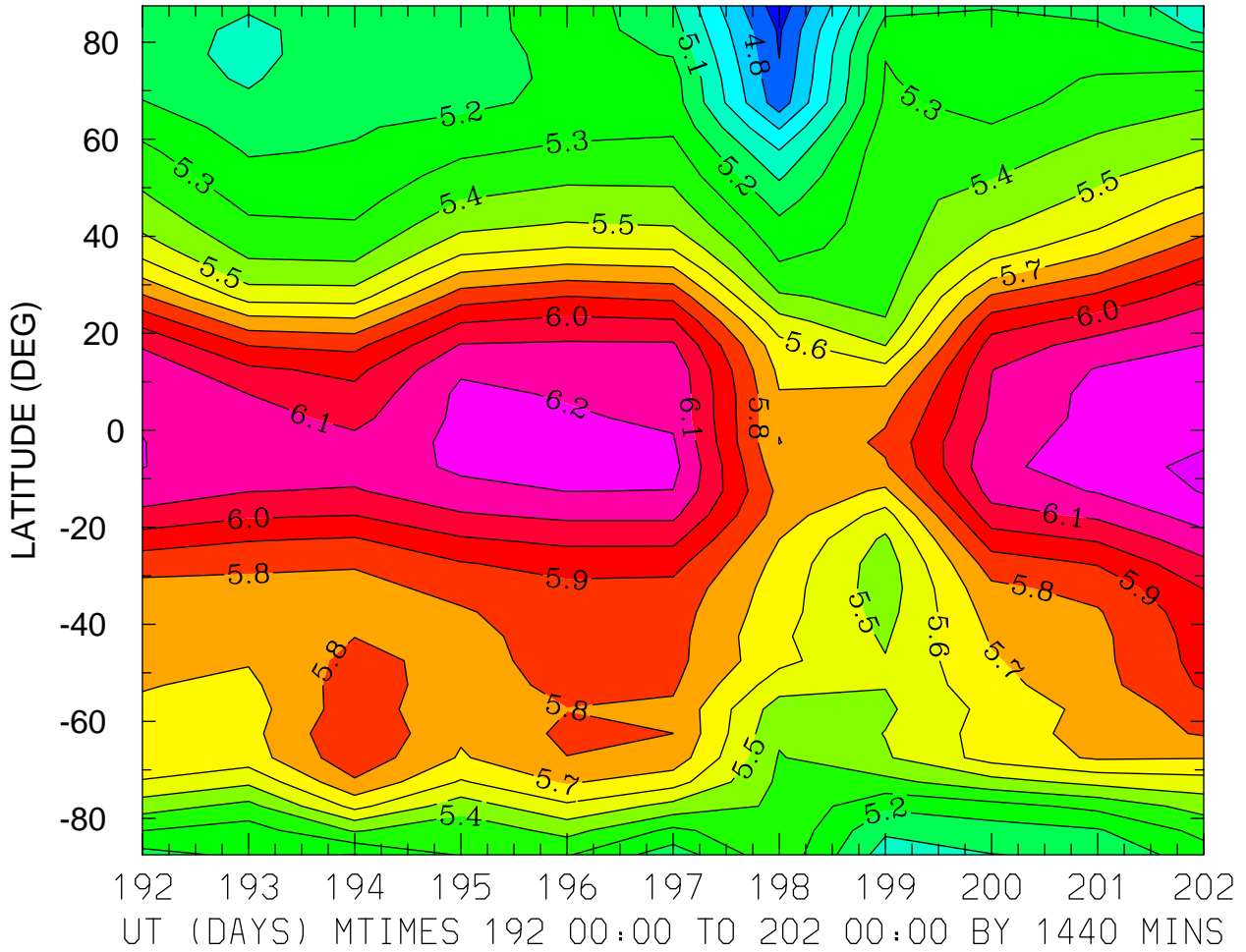
MIN,MAX= 3.4292E+00 5.7085E+00 INTERVAL= 1.0000E-01
FIRST: tiegcm2.0_res5.0_jul2000_weimer_imf_prim_001.nc
LAST: tiegcm2.0_res5.0_jul2000_weimer_imf_prim_002.nc

LOG10 O+ ION (CM3)
ZP = 3.750 LOCAL TIME = 0.00



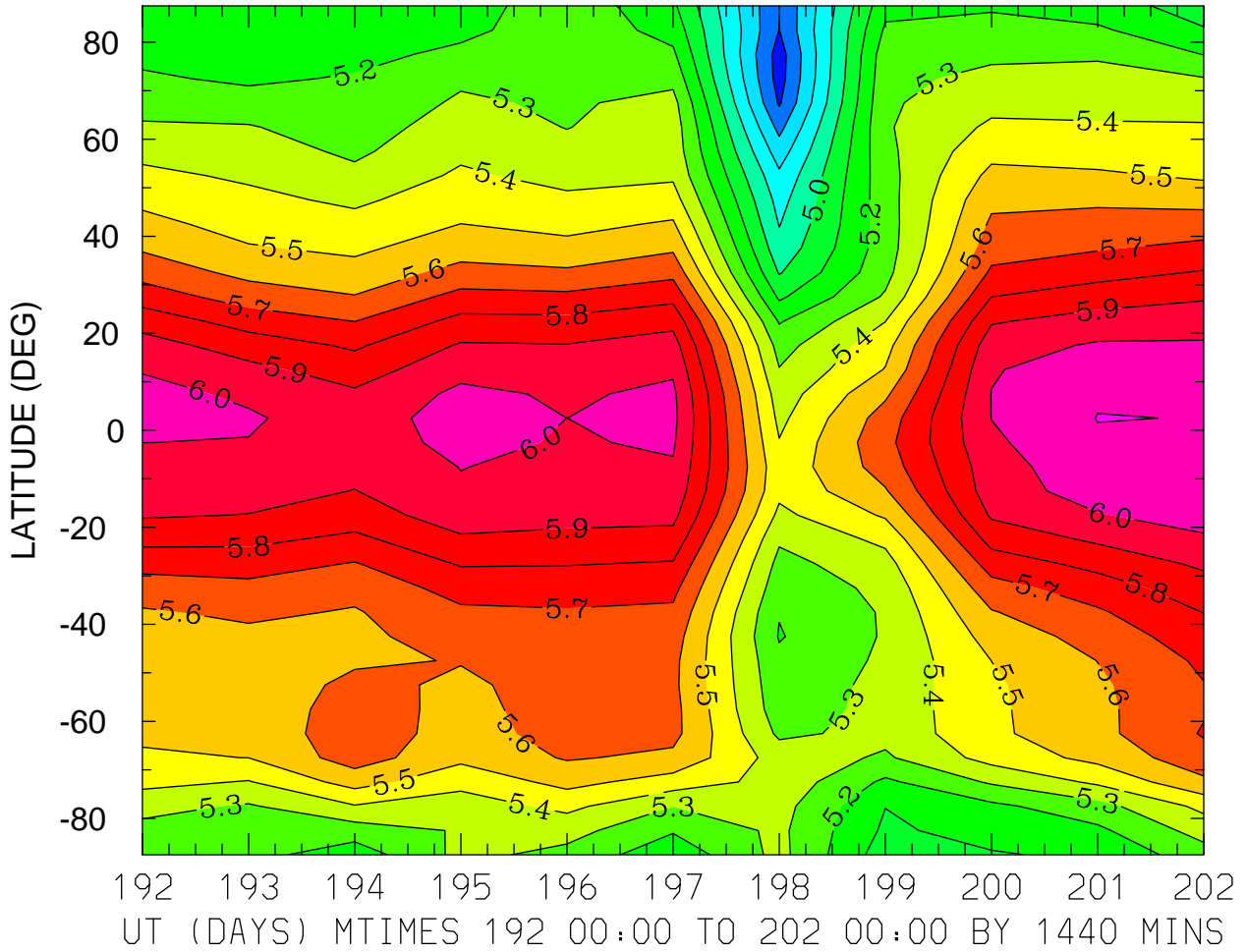
MIN,MAX= 4.2197E+00 5.9370E+00 INTERVAL= 1.0000E-01
FIRST: tiegcm2.0_res5.0_jul2000_weimer_imf_prim_001.nc
LAST: tiegcm2.0_res5.0_jul2000_weimer_imf_prim_002.nc

LOG10 O+ ION (CM3)
ZP = 3.750 LOCAL TIME = 12.00



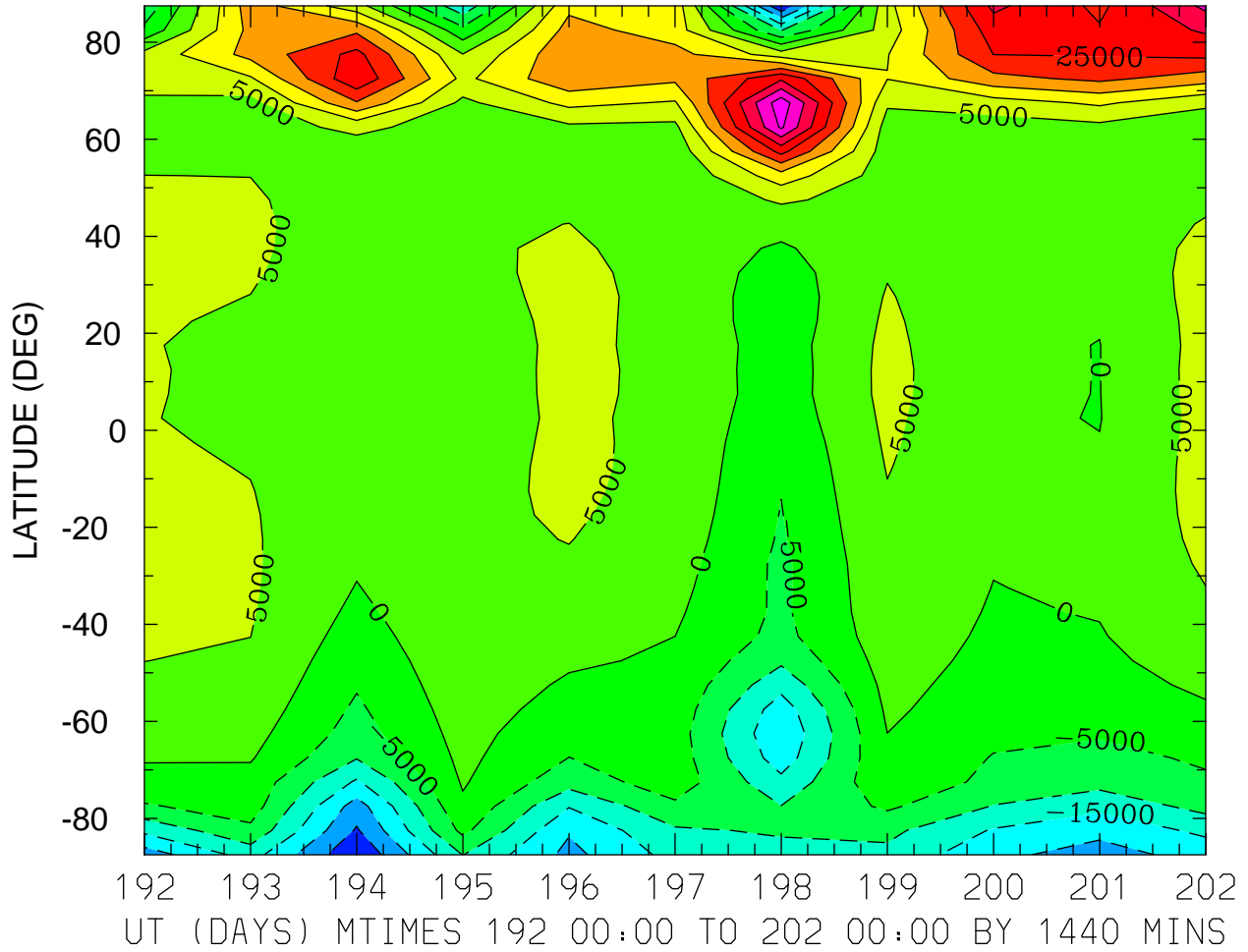
MIN,MAX= 4.6403E+00 6.3252E+00 INTERVAL= 1.0000E-01
FIRST: tiegcm2.0_res5.0_jul2000_weimer_imf_prim_001.nc
LAST: tiegcm2.0_res5.0_jul2000_weimer_imf_prim_002.nc

LOG10 O+ ION (CM3)
ZP = 3.750 ZONAL MEANS



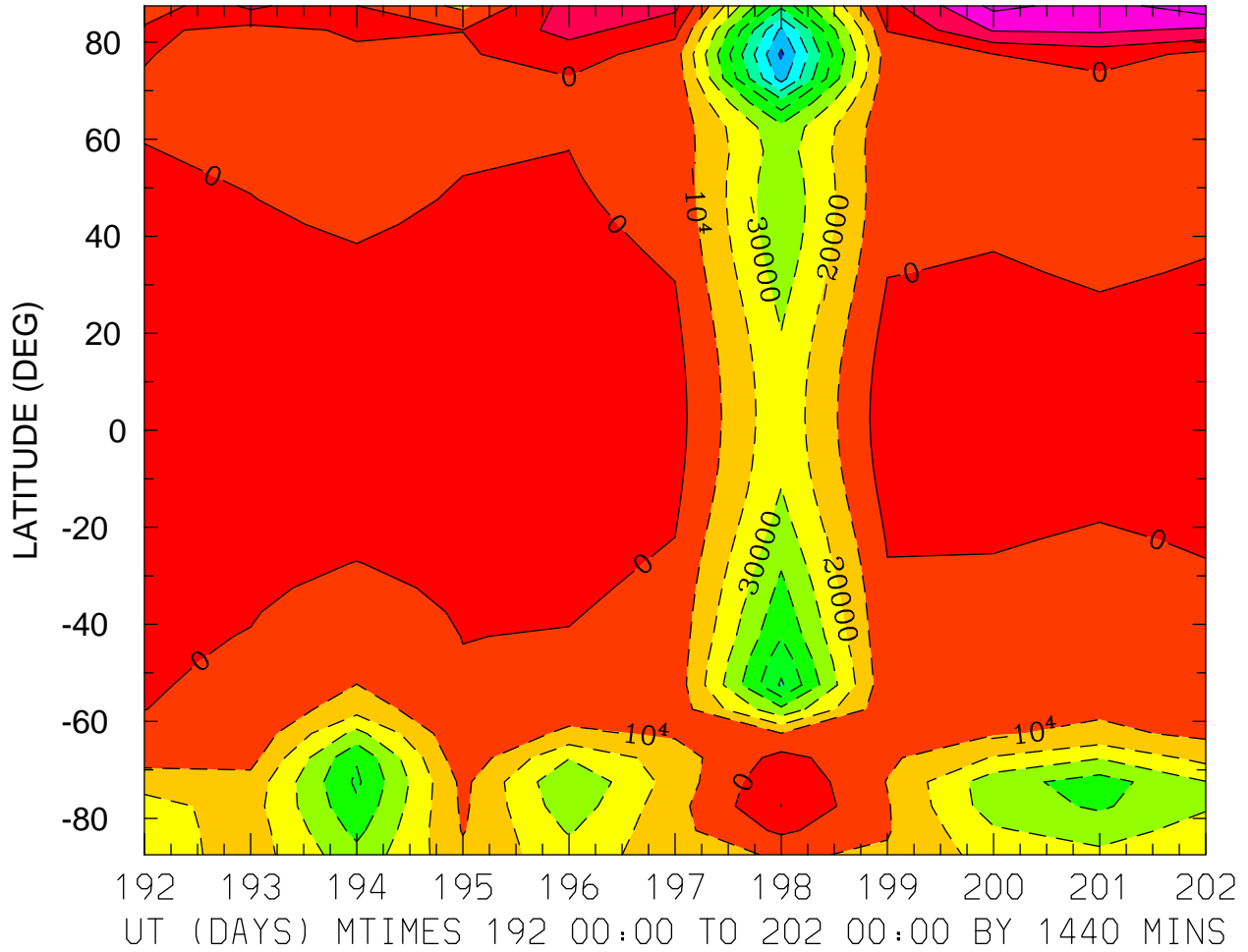
MIN,MAX= 4.5540E+00 6.1023E+00 INTERVAL= 1.0000E-01
FIRST: tiegcm2.0_res5.0_jul2000_weimer_imf_prim_001.nc
LAST: tiegcm2.0_res5.0_jul2000_weimer_imf_prim_002.nc

ELECTRIC POTENTIAL (VOLTS)
ZP = -4.000 LOCAL TIME = 0.00



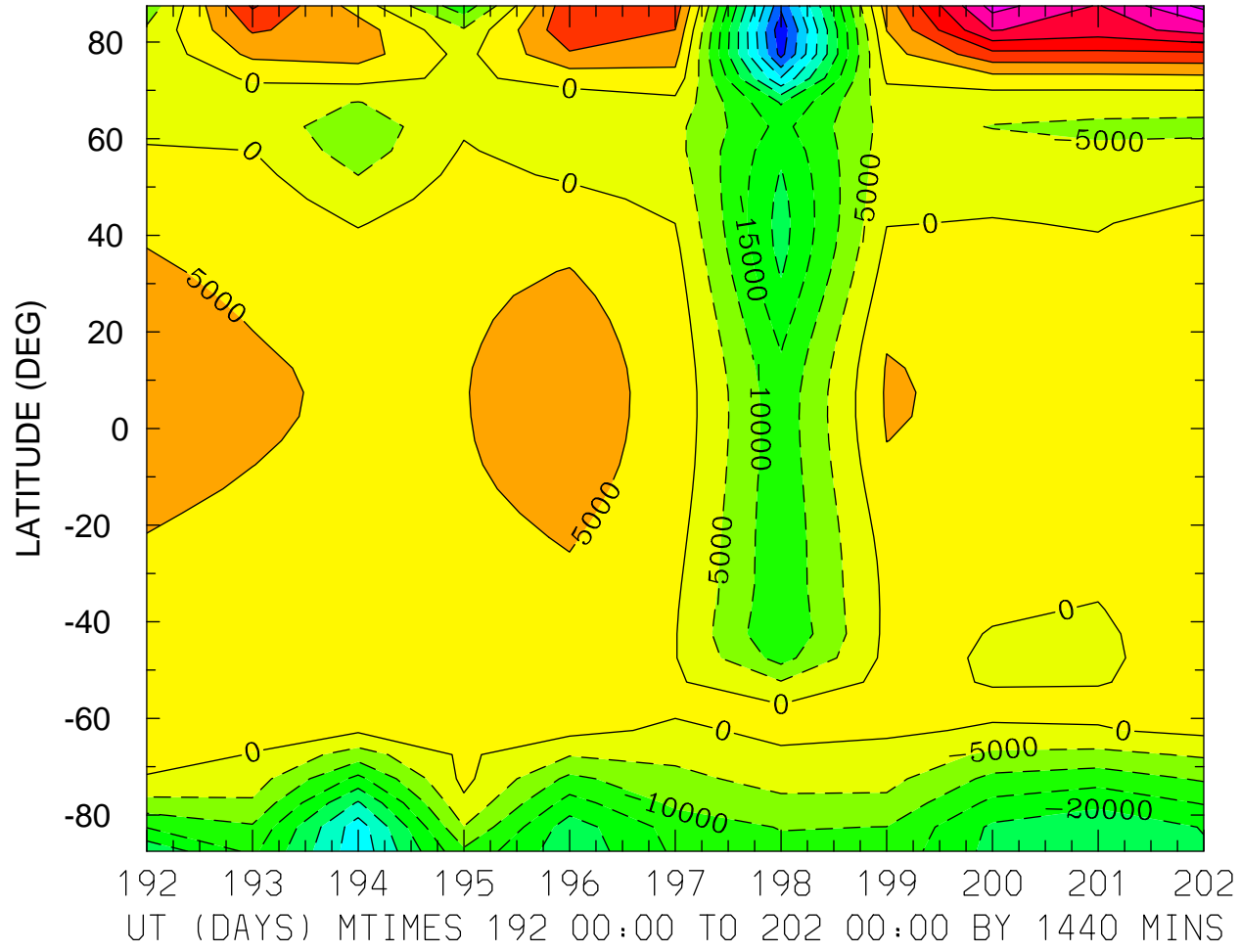
MIN,MAX= -2.9626E+04 4.3073E+04 INTERVAL= 5.0000E+03
FIRST: tiegcm2.0_res5.0_jul2000_weimer_imf_prim_001.nc
LAST: tiegcm2.0_res5.0_jul2000_weimer_imf_prim_002.nc

ELECTRIC POTENTIAL (VOLTS)
ZP = -4.000 LOCAL TIME = 12.00



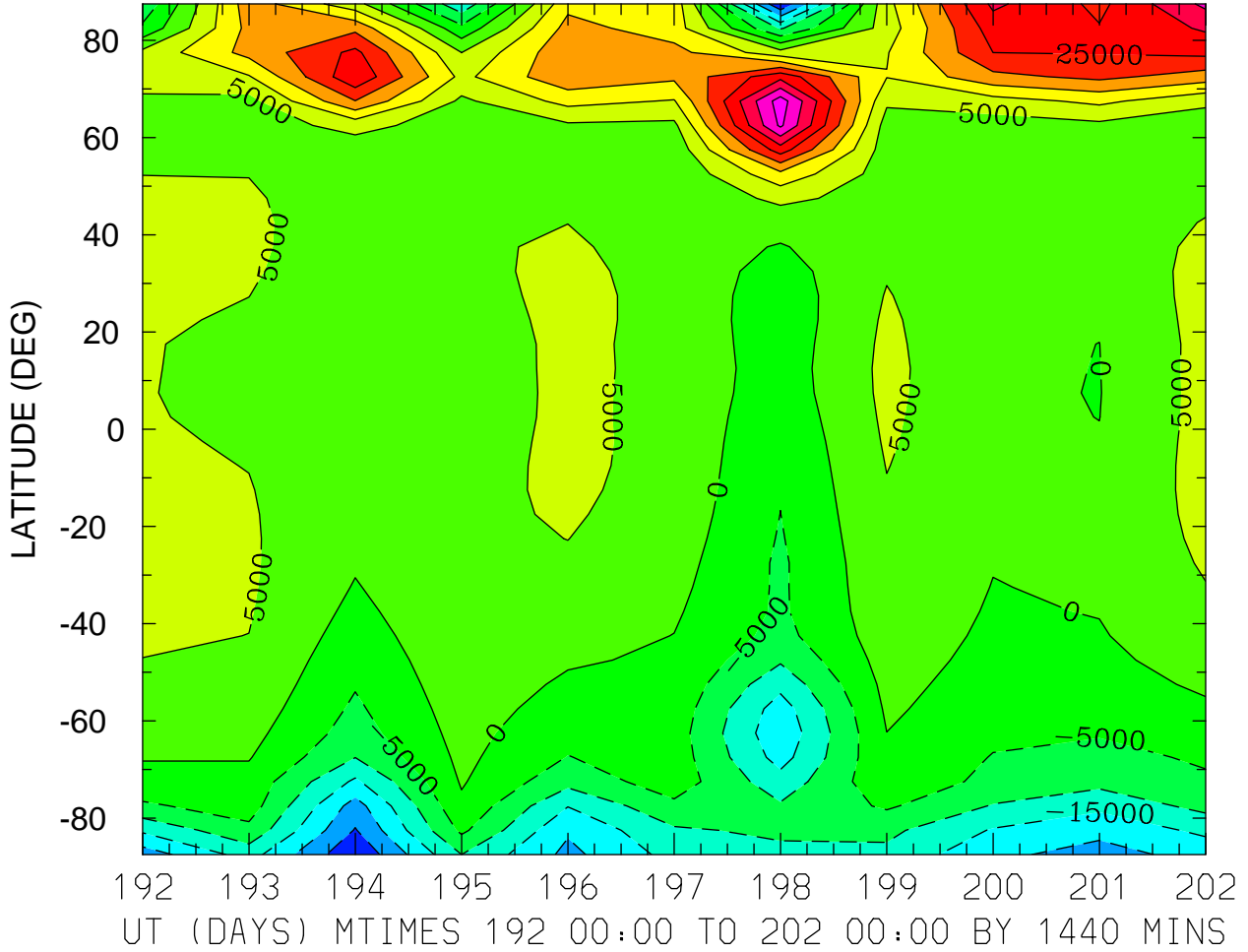
MIN,MAX= -9.2070E+04 3.6626E+04 INTERVAL= 1.0000E+04
FIRST: tiegcm2.0_res5.0_jul2000_weimer_imf_prim_001.nc
LAST: tiegcm2.0_res5.0_jul2000_weimer_imf_prim_002.nc

ELECTRIC POTENTIAL (VOLTS)
ZP = -4.000 ZONAL MEANS



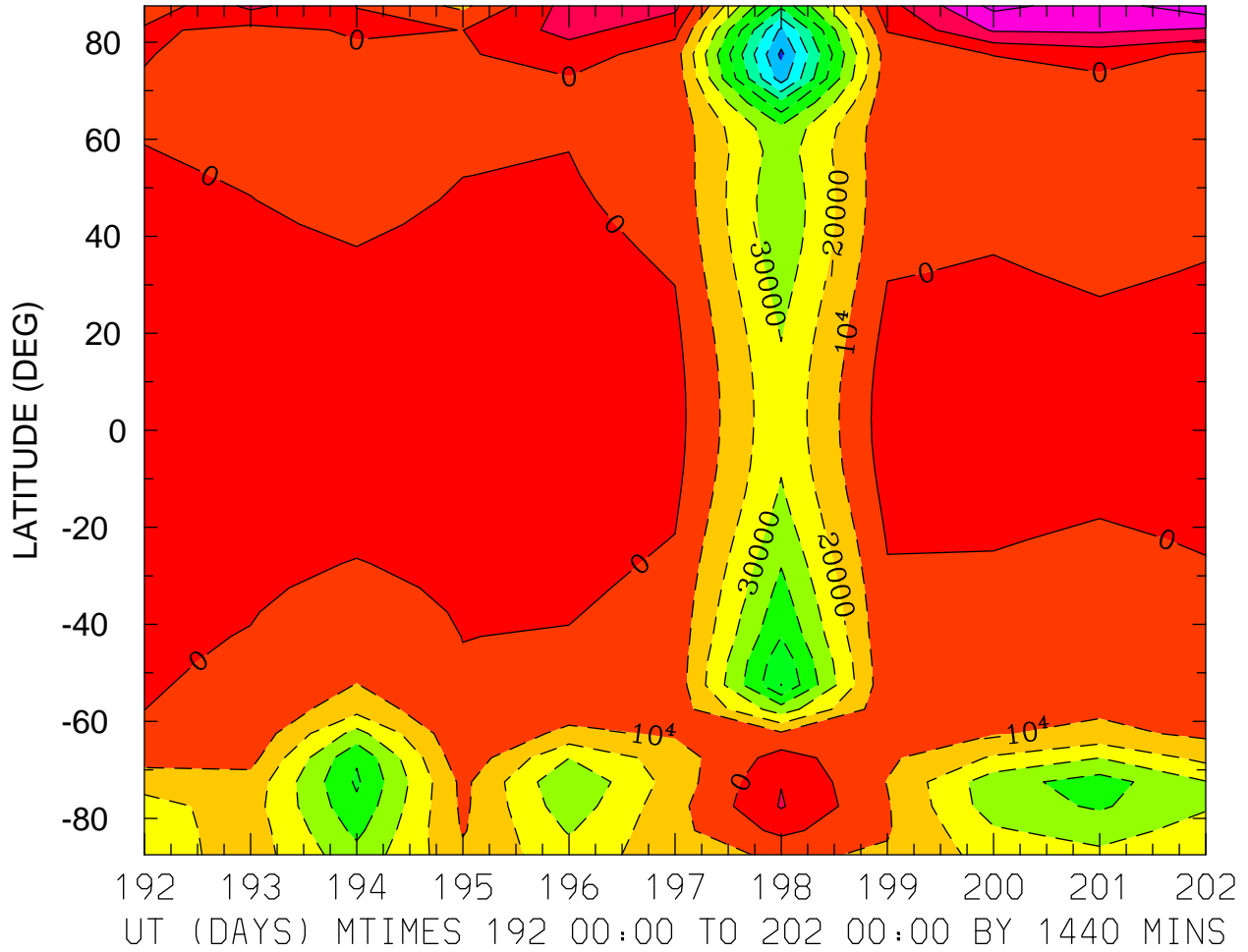
MIN,MAX= -4.8512E+04 3.6476E+04 INTERVAL= 5.0000E+03
FIRST: tiegcm2.0_res5.0_jul2000_weimer_imf_prim_001.nc
LAST: tiegcm2.0_res5.0_jul2000_weimer_imf_prim_002.nc

ELECTRIC POTENTIAL (VOLTS)
ZP = 0.000 LOCAL TIME = 0.00



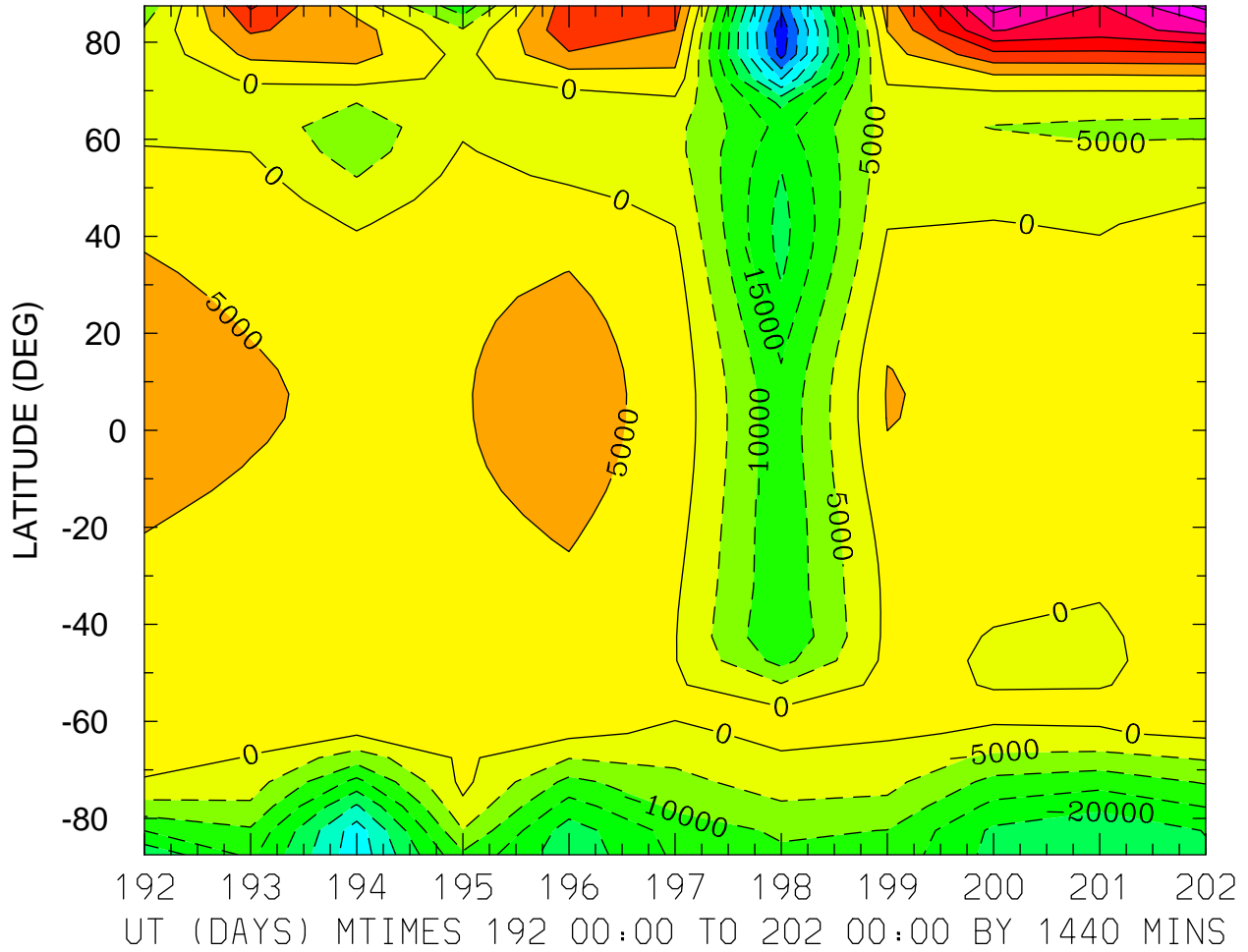
MIN,MAX= -2.9620E+04 4.2541E+04 INTERVAL= 5.0000E+03
FIRST: tiegcm2.0_res5.0_jul2000_weimer_imf_prim_001.nc
LAST: tiegcm2.0_res5.0_jul2000_weimer_imf_prim_002.nc

ELECTRIC POTENTIAL (VOLTS)
ZP = 0.000 LOCAL TIME = 12.00



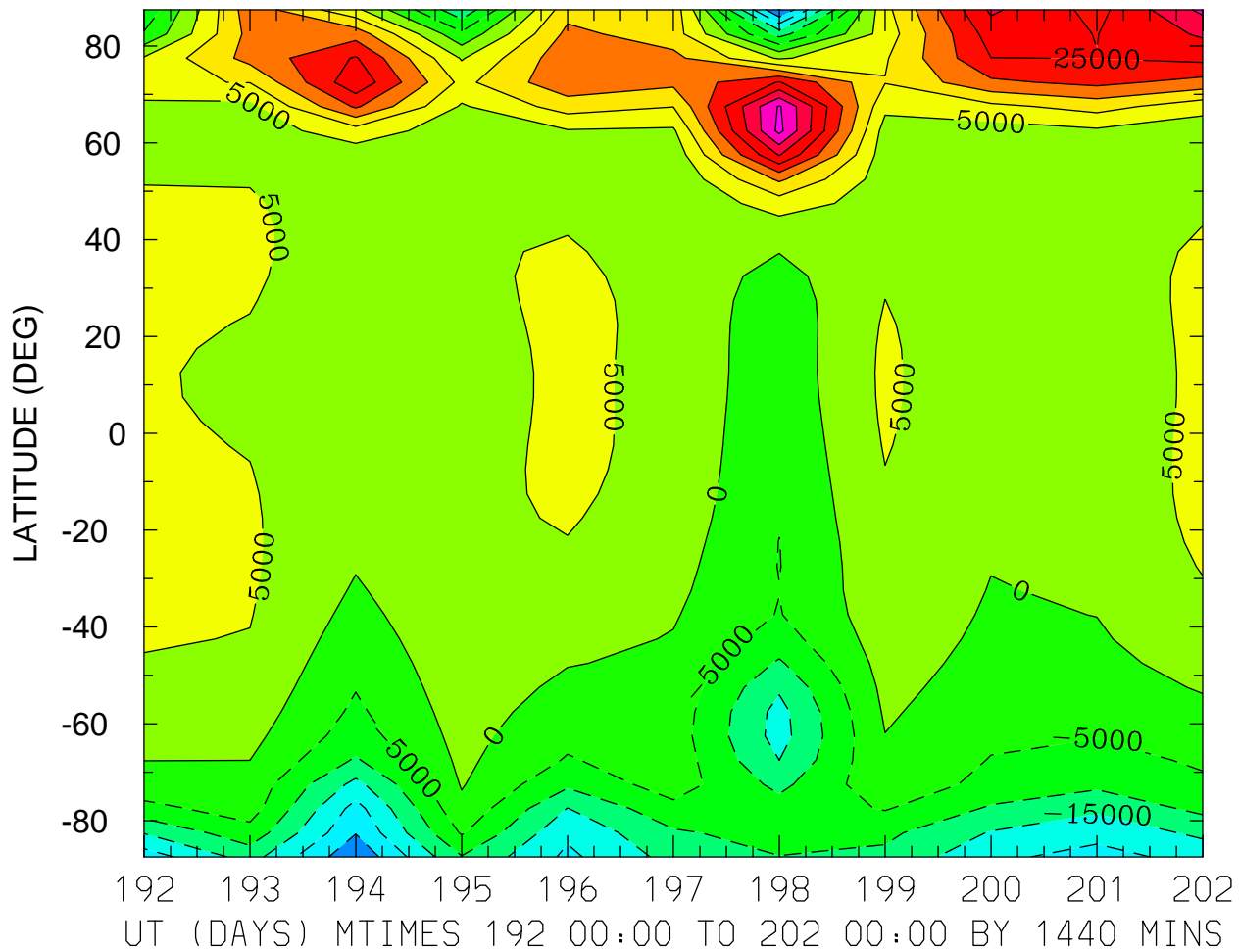
MIN,MAX= -9.2189E+04 3.6665E+04 INTERVAL= 1.0000E+04
FIRST: tiegcm2.0_res5.0_jul2000_weimer_imf_prim_001.nc
LAST: tiegcm2.0_res5.0_jul2000_weimer_imf_prim_002.nc

ELECTRIC POTENTIAL (VOLTS)
ZP = 0.000 ZONAL MEANS



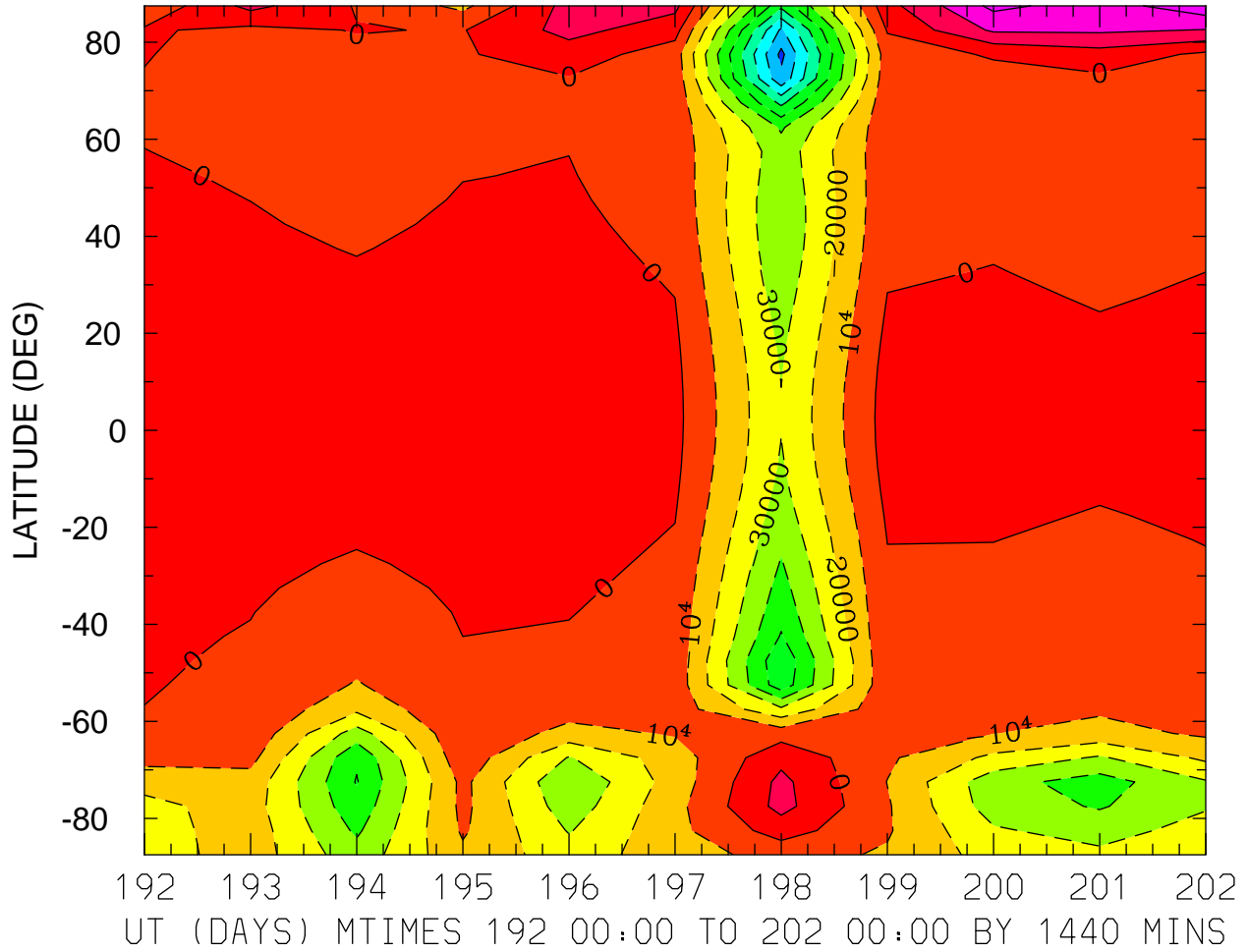
MIN,MAX= -4.8626E+04 3.6496E+04 INTERVAL= 5.0000E+03
FIRST: tiegcm2.0_res5.0_jul2000_weimer_imf_prim_001.nc
LAST: tiegcm2.0_res5.0_jul2000_weimer_imf_prim_002.nc

ELECTRIC POTENTIAL (VOLTS)
ZP = 4.000 LOCAL TIME = 0.00



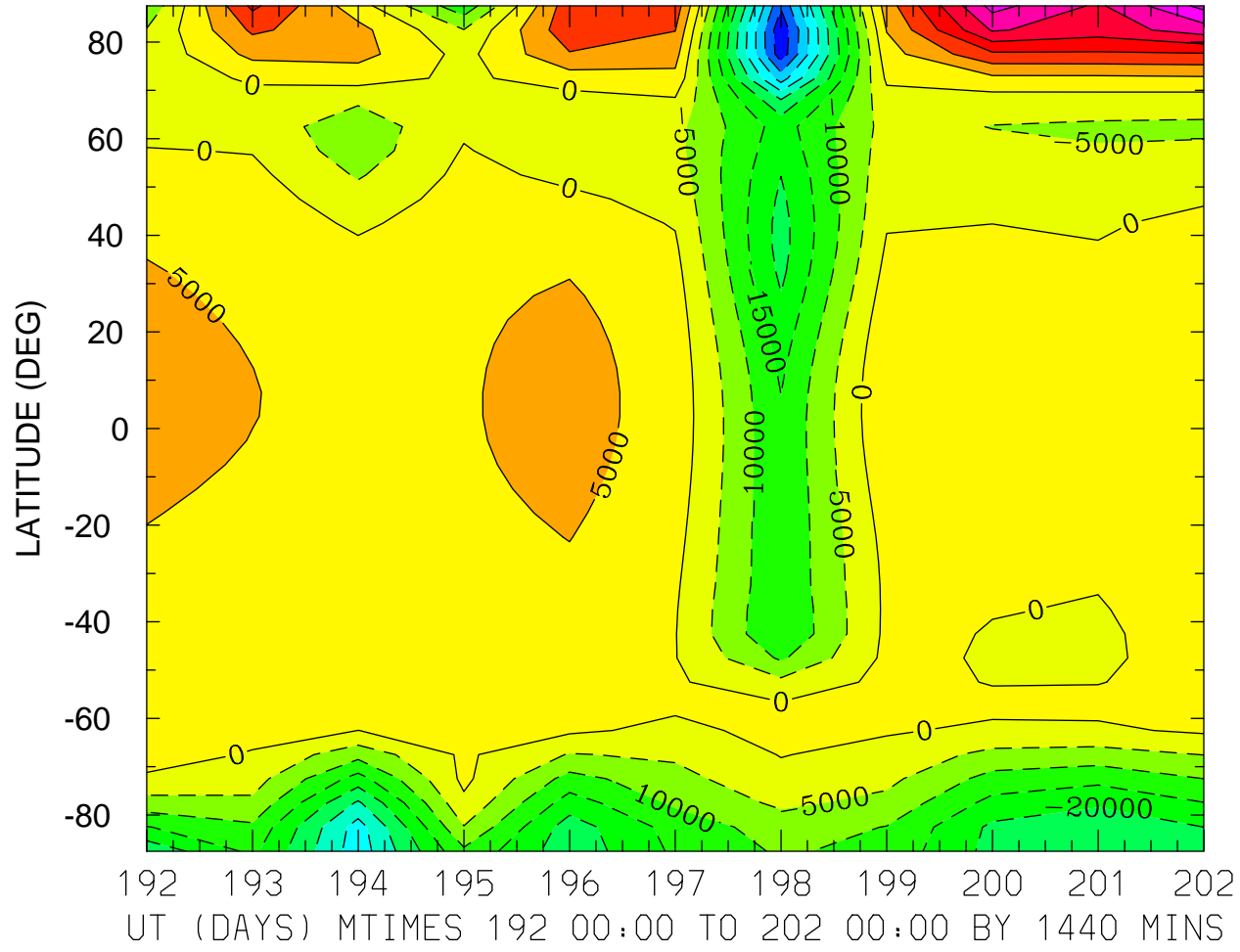
MIN,MAX= -3.0427E+04 4.1383E+04 INTERVAL= 5.0000E+03
FIRST: tiegcm2.0_res5.0_jul2000_weimer_imf_prim_001.nc
LAST: tiegcm2.0_res5.0_jul2000_weimer_imf_prim_002.nc

ELECTRIC POTENTIAL (VOLTS)
ZP = 4.000 LOCAL TIME = 12.00



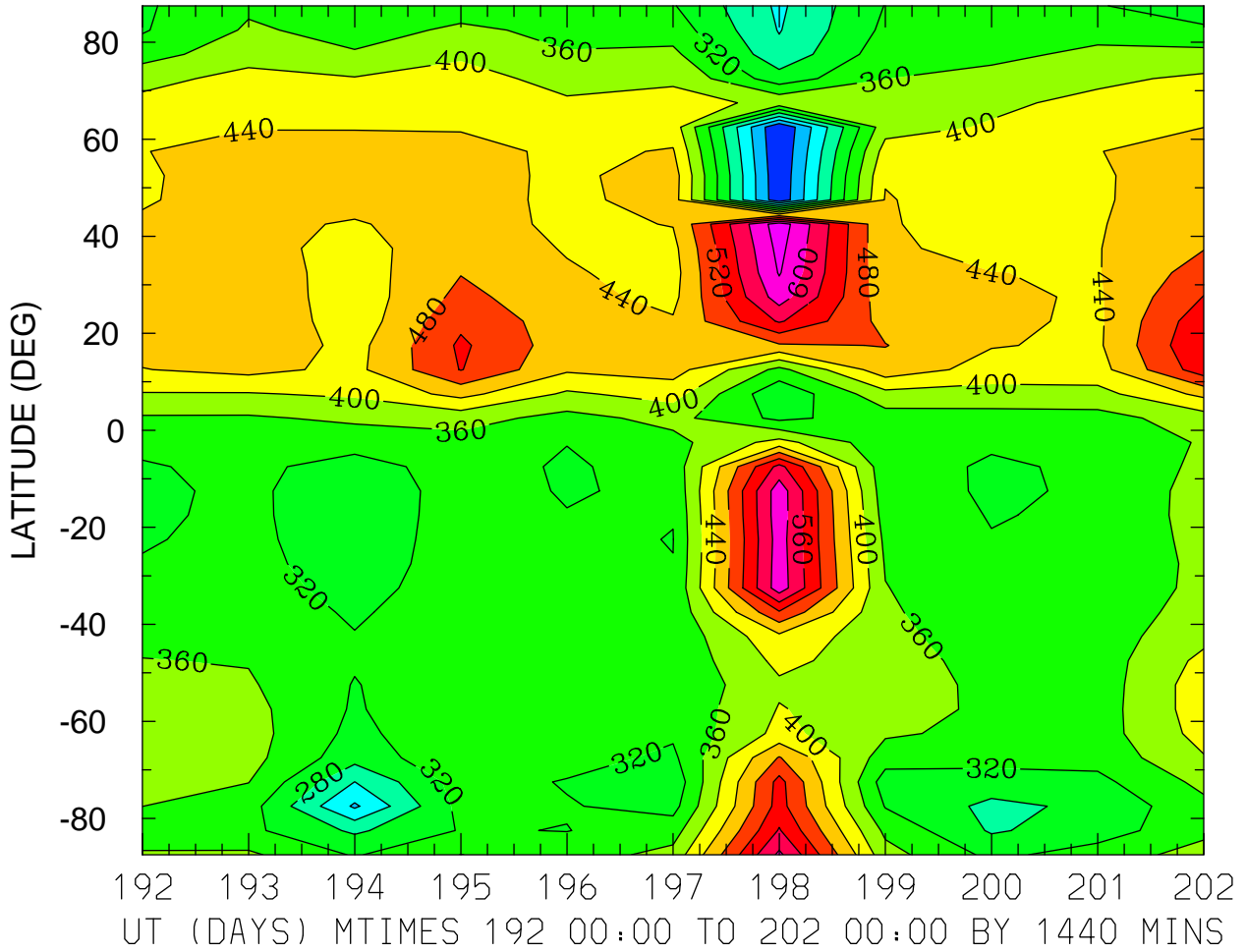
MIN,MAX= -9.2583E+04 3.6805E+04 INTERVAL= 1.0000E+04
FIRST: tiegcm2.0_res5.0_jul2000_weimer_imf_prim_001.nc
LAST: tiegcm2.0_res5.0_jul2000_weimer_imf_prim_002.nc

ELECTRIC POTENTIAL (VOLTS)
ZP = 4.000 ZONAL MEANS



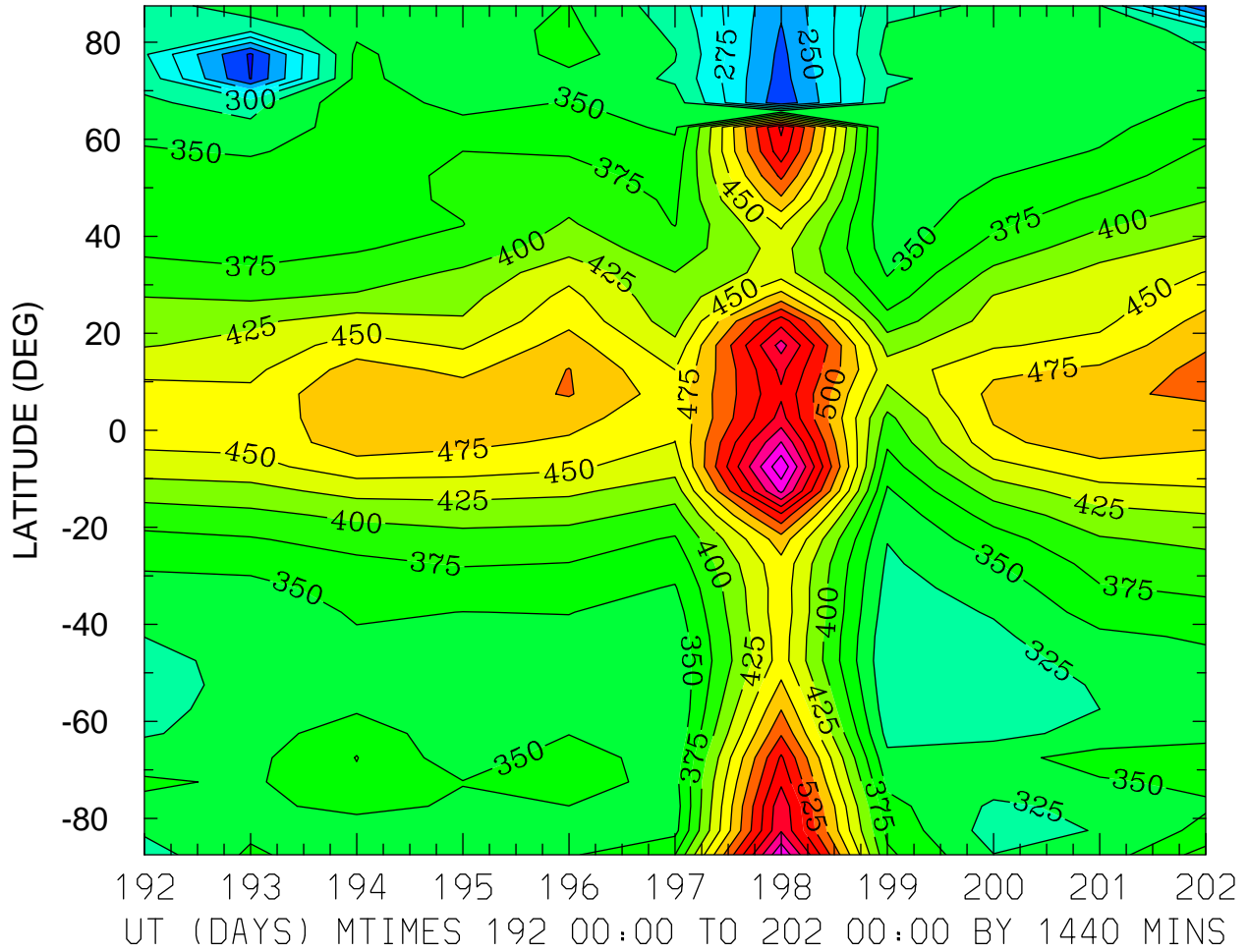
MIN,MAX= -4.9053E+04 3.6571E+04 INTERVAL= 5.0000E+03
FIRST: tiegcm2.0_res5.0_jul2000_weimer_imf_prim_001.nc
LAST: tiegcm2.0_res5.0_jul2000_weimer_imf_prim_002.nc

HMF2 (KM)
LOCAL TIME = 0.00

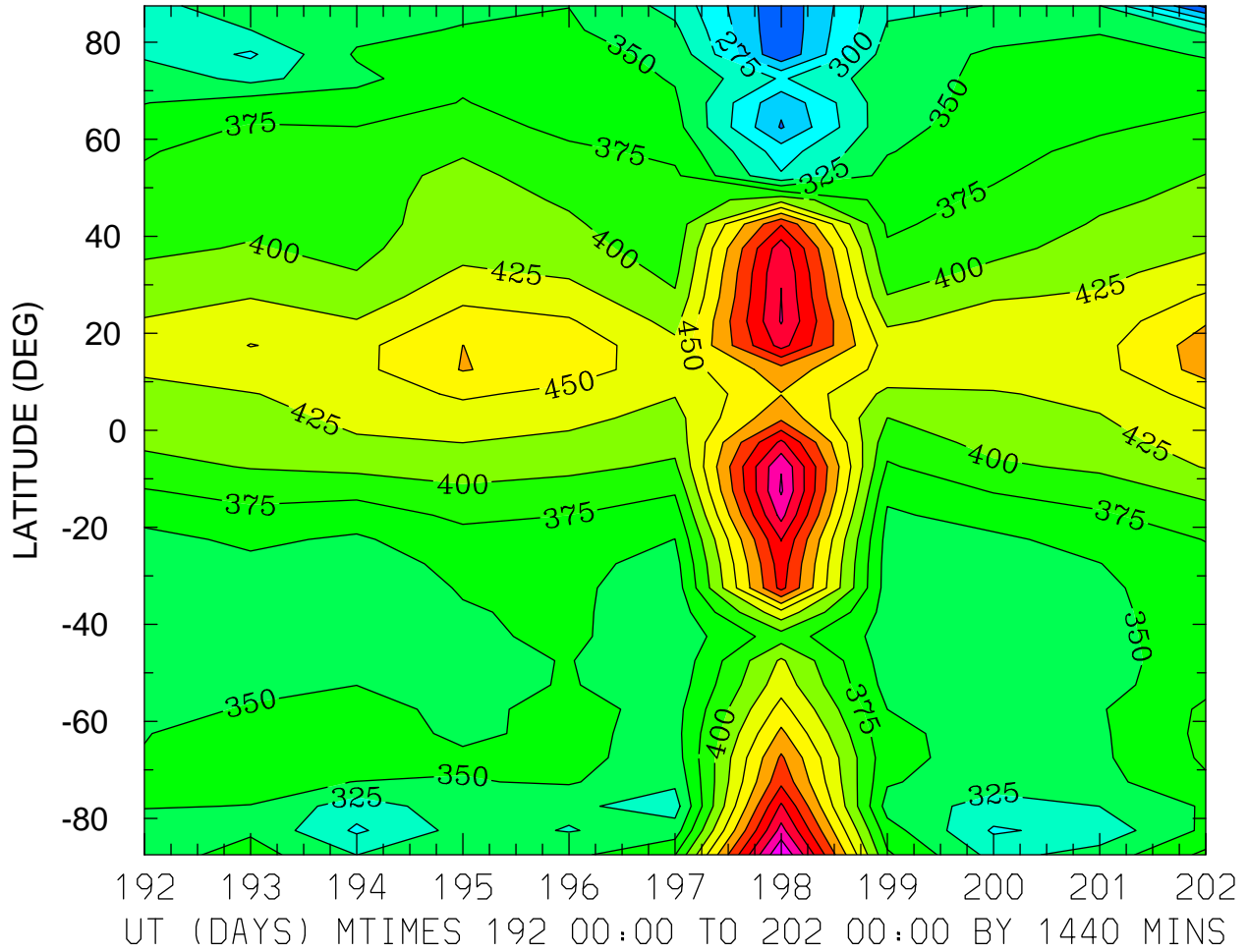


MIN,MAX= 1.2016E+02 6.6329E+02 INTERVAL= 4.0000E+01
FIRST: tiegcm2.0_res5.0_jul2000_weimer_imf_prim_001.nc
LAST: tiegcm2.0_res5.0_jul2000_weimer_imf_prim_002.nc

HMF2 (KM)
LOCAL TIME = 12.00

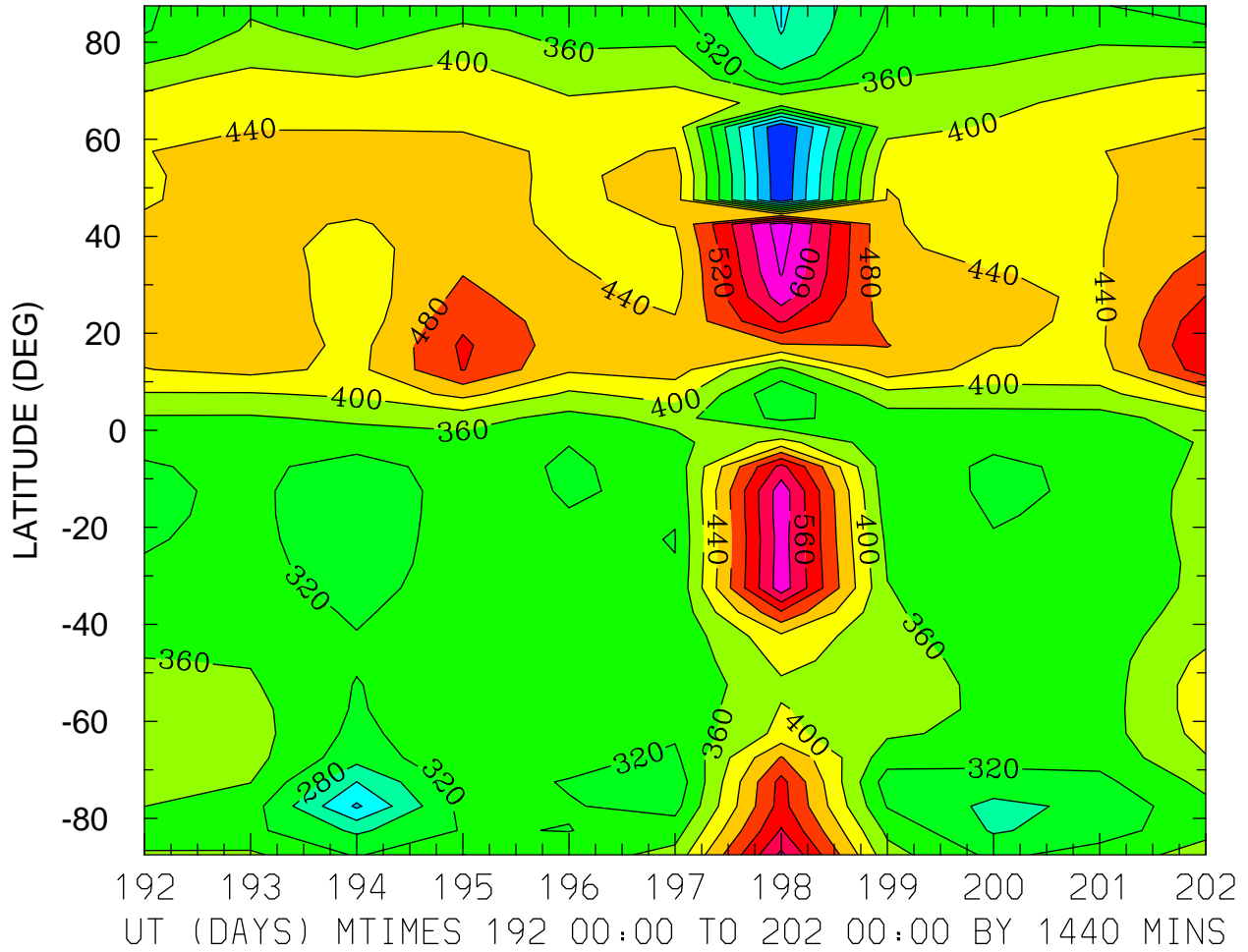


HMF2 (KM)
ZONAL MEANS



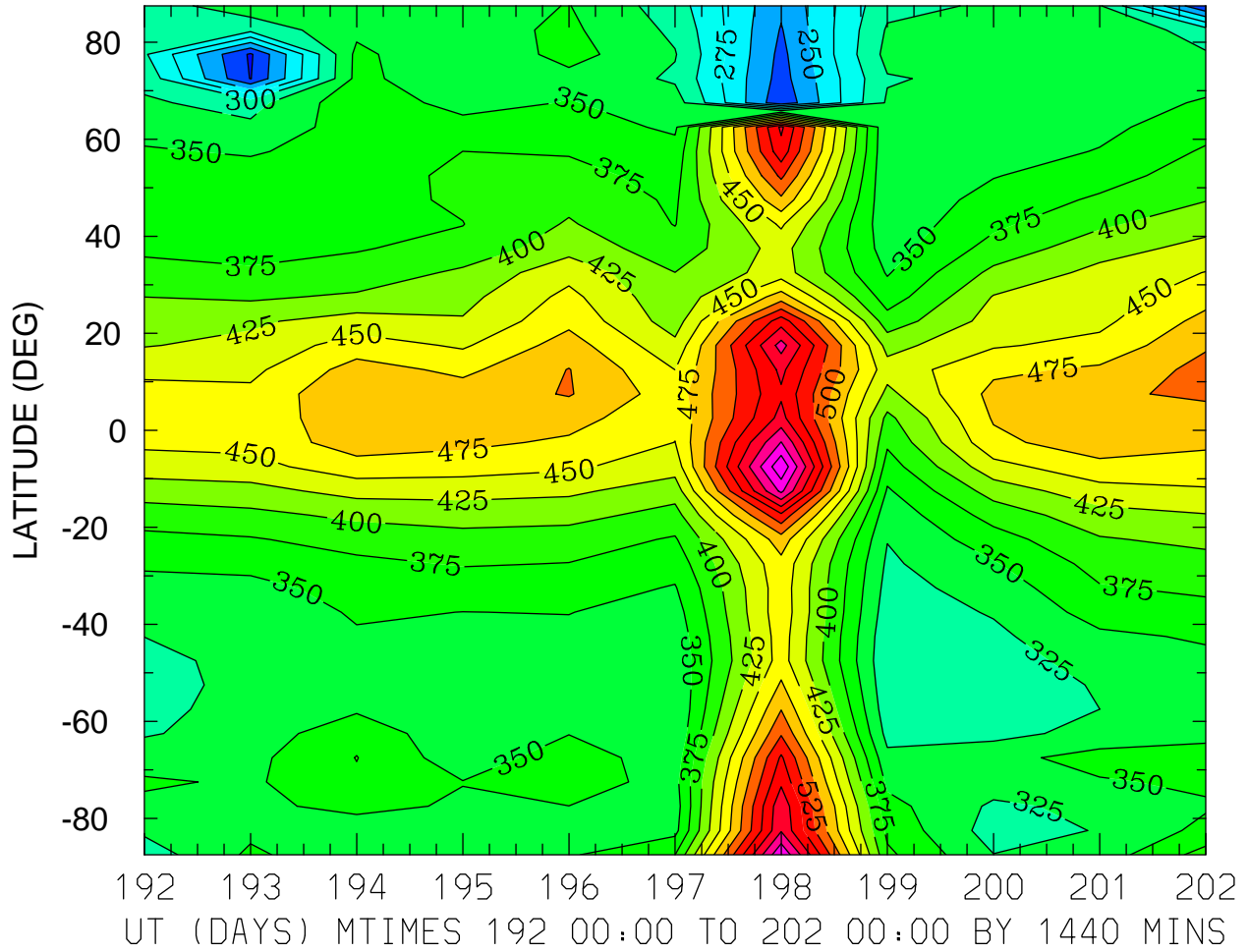
MIN,MAX= 2.1788E+02 6.2615E+02 INTERVAL= 2.5000E+01
FIRST: tiegcm2.0_res5.0_jul2000_weimer_imf_prim_001.nc
LAST: tiegcm2.0_res5.0_jul2000_weimer_imf_prim_002.nc

HMF2 (KM)
LOCAL TIME = 0.00



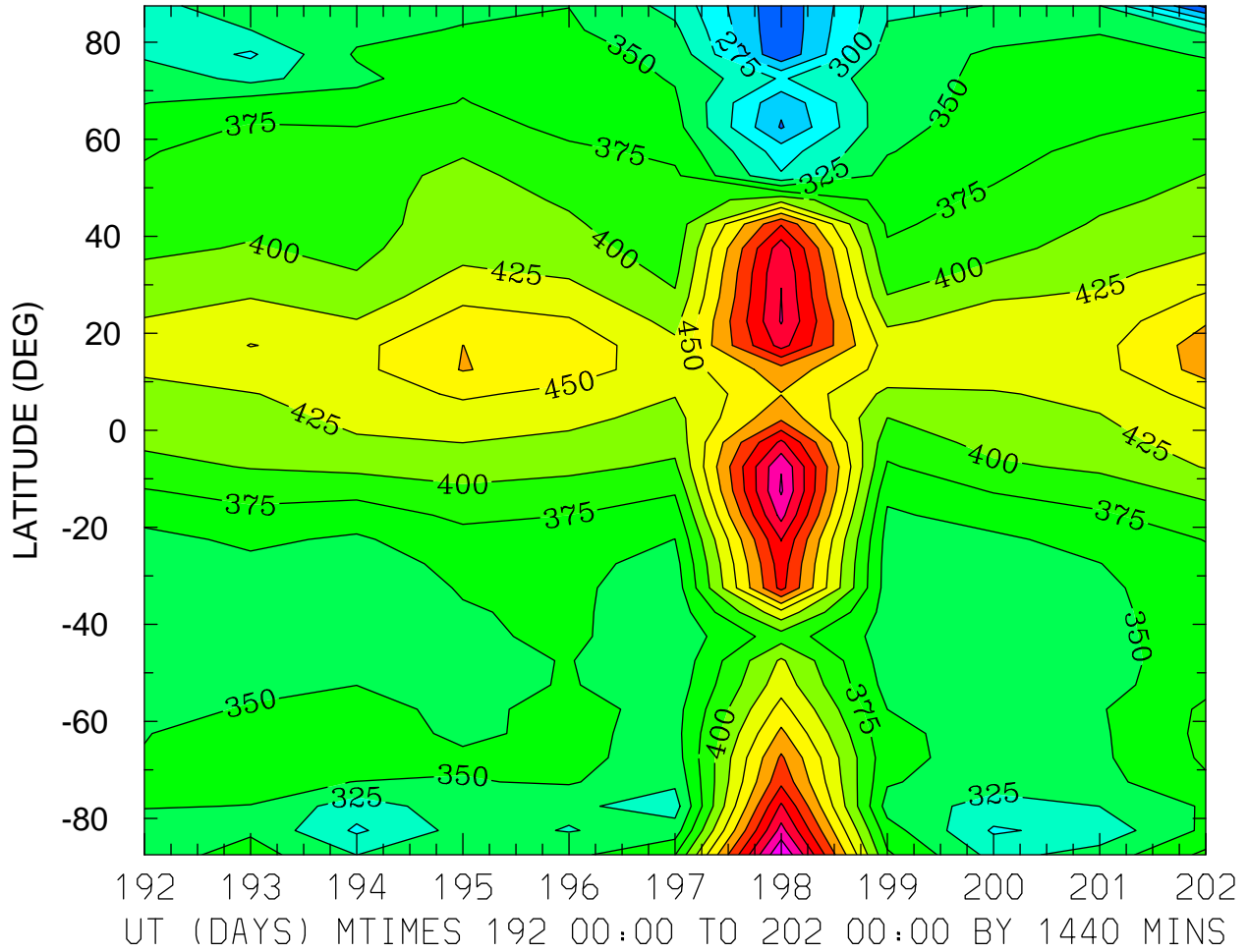
MIN,MAX= 1.2016E+02 6.6329E+02 INTERVAL= 4.0000E+01
FIRST: tiegcm2.0_res5.0_jul2000_weimer_imf_prim_001.nc
LAST: tiegcm2.0_res5.0_jul2000_weimer_imf_prim_002.nc

HMF2 (KM)
LOCAL TIME = 12.00



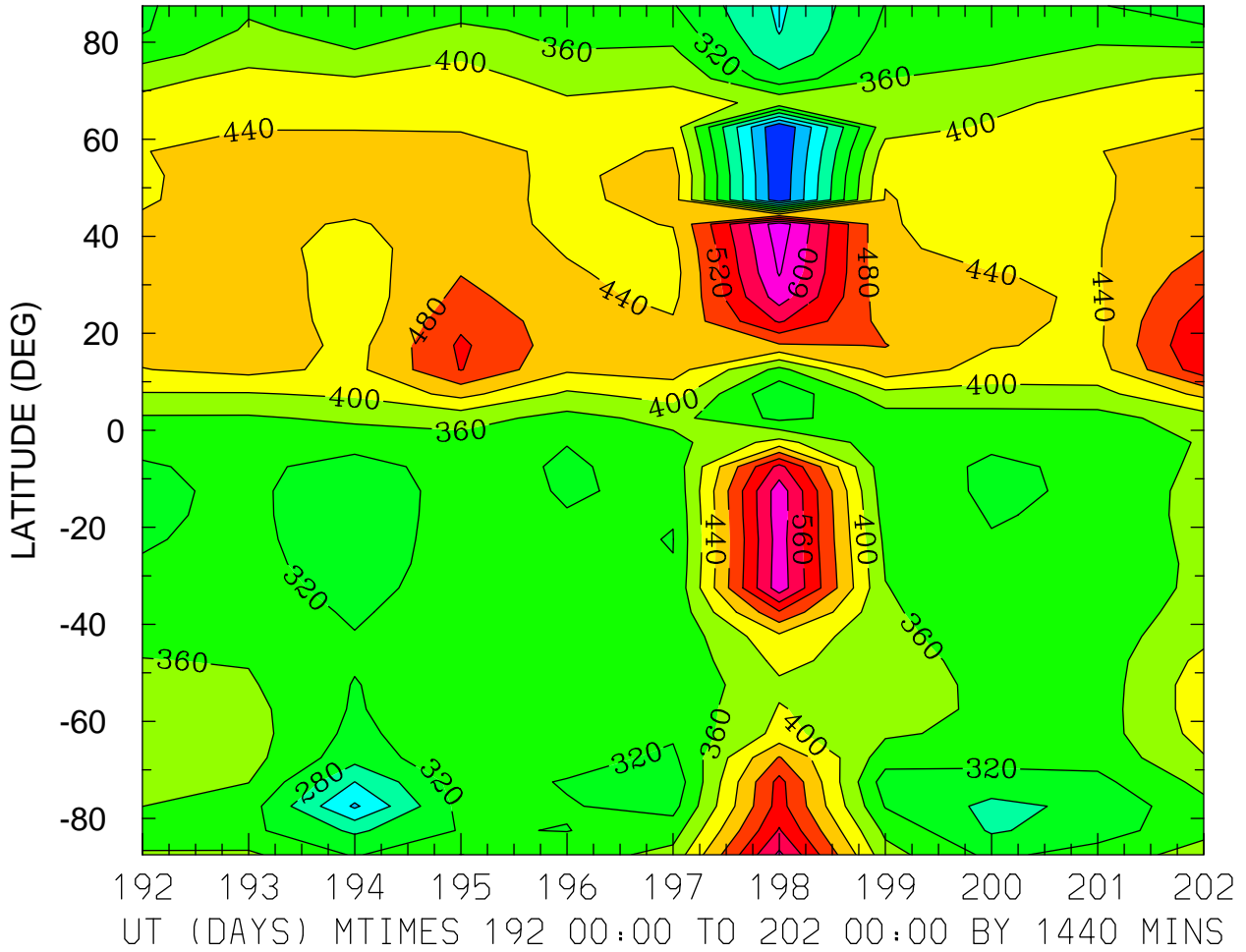
MIN,MAX= 1.9641E+02 6.7079E+02 INTERVAL= 2.5000E+01
FIRST: tiegcm2.0_res5.0_jul2000_weimer_imf_prim_001.nc
LAST: tiegcm2.0_res5.0_jul2000_weimer_imf_prim_002.nc

HMF2 (KM)
ZONAL MEANS



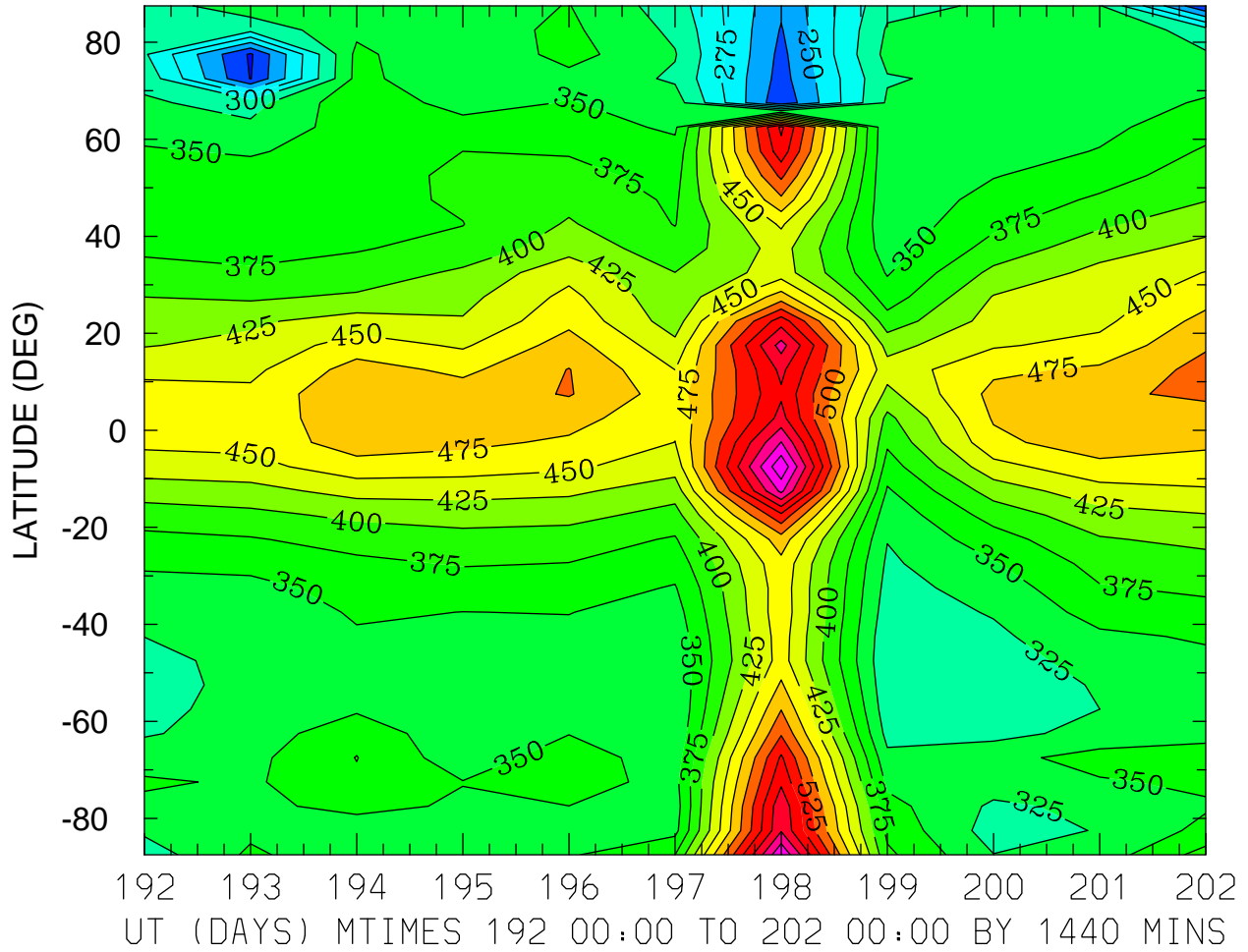
MIN,MAX= 2.1788E+02 6.2615E+02 INTERVAL= 2.5000E+01
FIRST: tiegcm2.0_res5.0_jul2000_weimer_imf_prim_001.nc
LAST: tiegcm2.0_res5.0_jul2000_weimer_imf_prim_002.nc

HMF2 (KM)
LOCAL TIME = 0.00



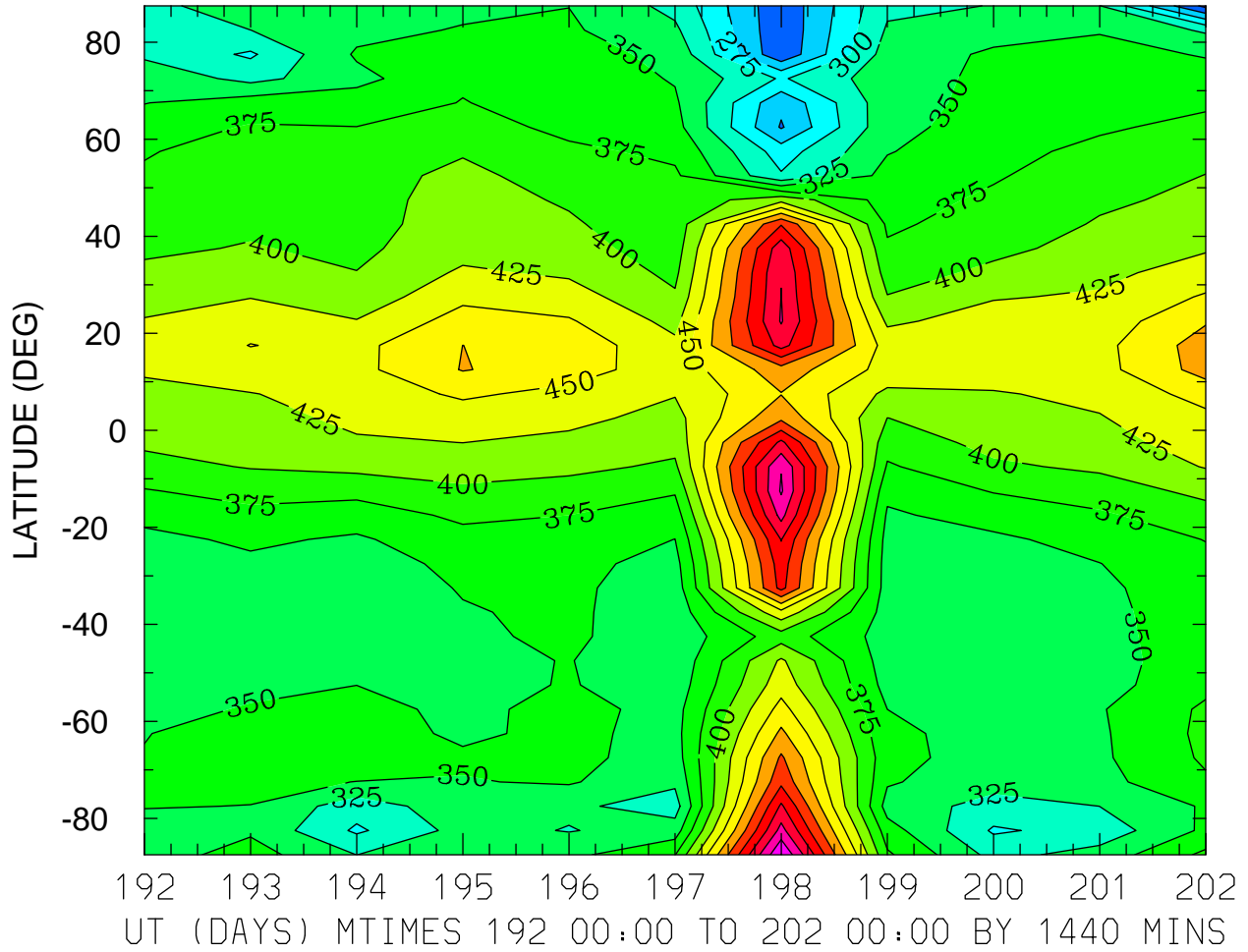
MIN,MAX= 1.2016E+02 6.6329E+02 INTERVAL= 4.0000E+01
FIRST: tiegcm2.0_res5.0_jul2000_weimer_imf_prim_001.nc
LAST: tiegcm2.0_res5.0_jul2000_weimer_imf_prim_002.nc

HMF2 (KM)
LOCAL TIME = 12.00



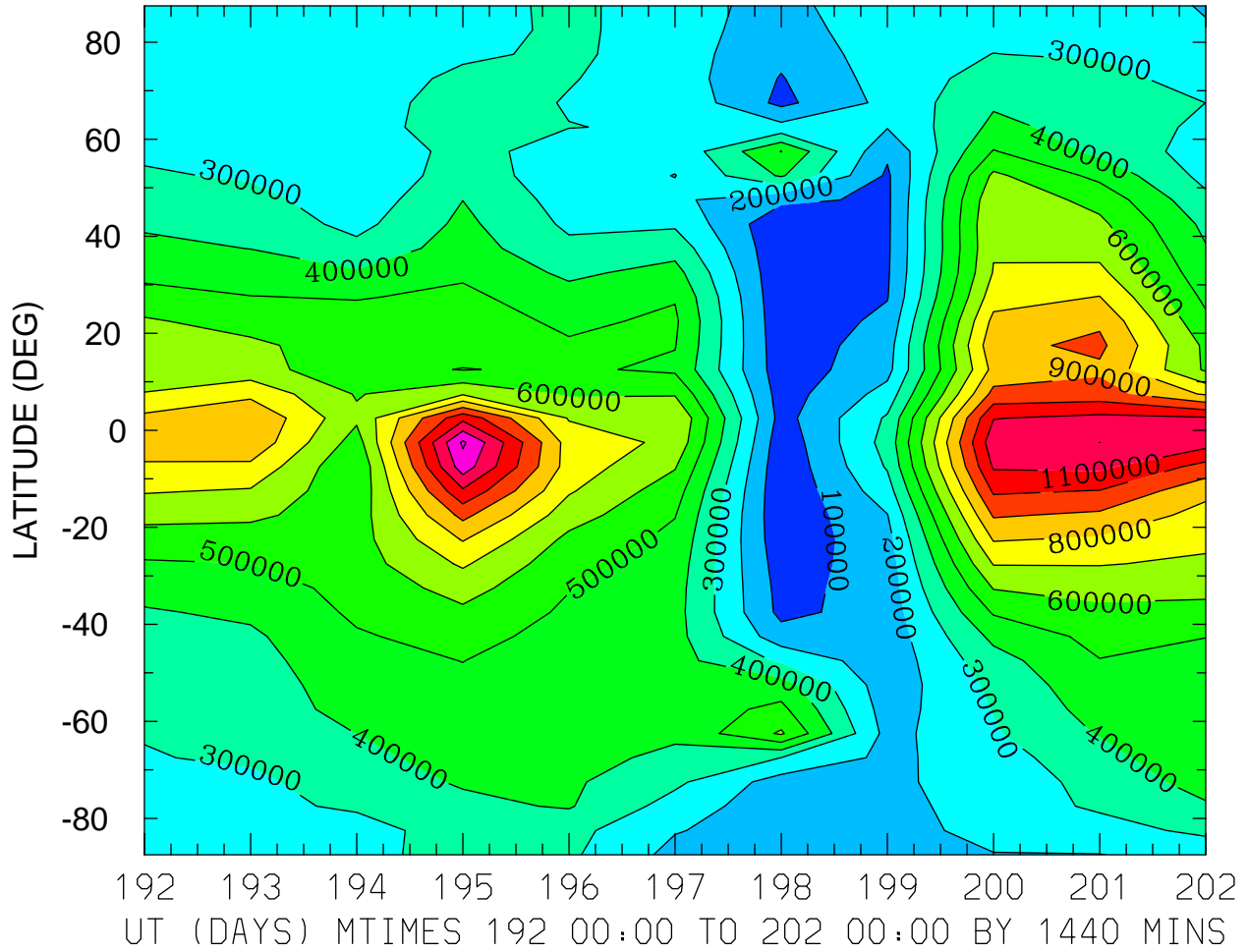
MIN,MAX= 1.9641E+02 6.7079E+02 INTERVAL= 2.5000E+01
FIRST: tiegcm2.0_res5.0_jul2000_weimer_imf_prim_001.nc
LAST: tiegcm2.0_res5.0_jul2000_weimer_imf_prim_002.nc

HMF2 (KM)
ZONAL MEANS



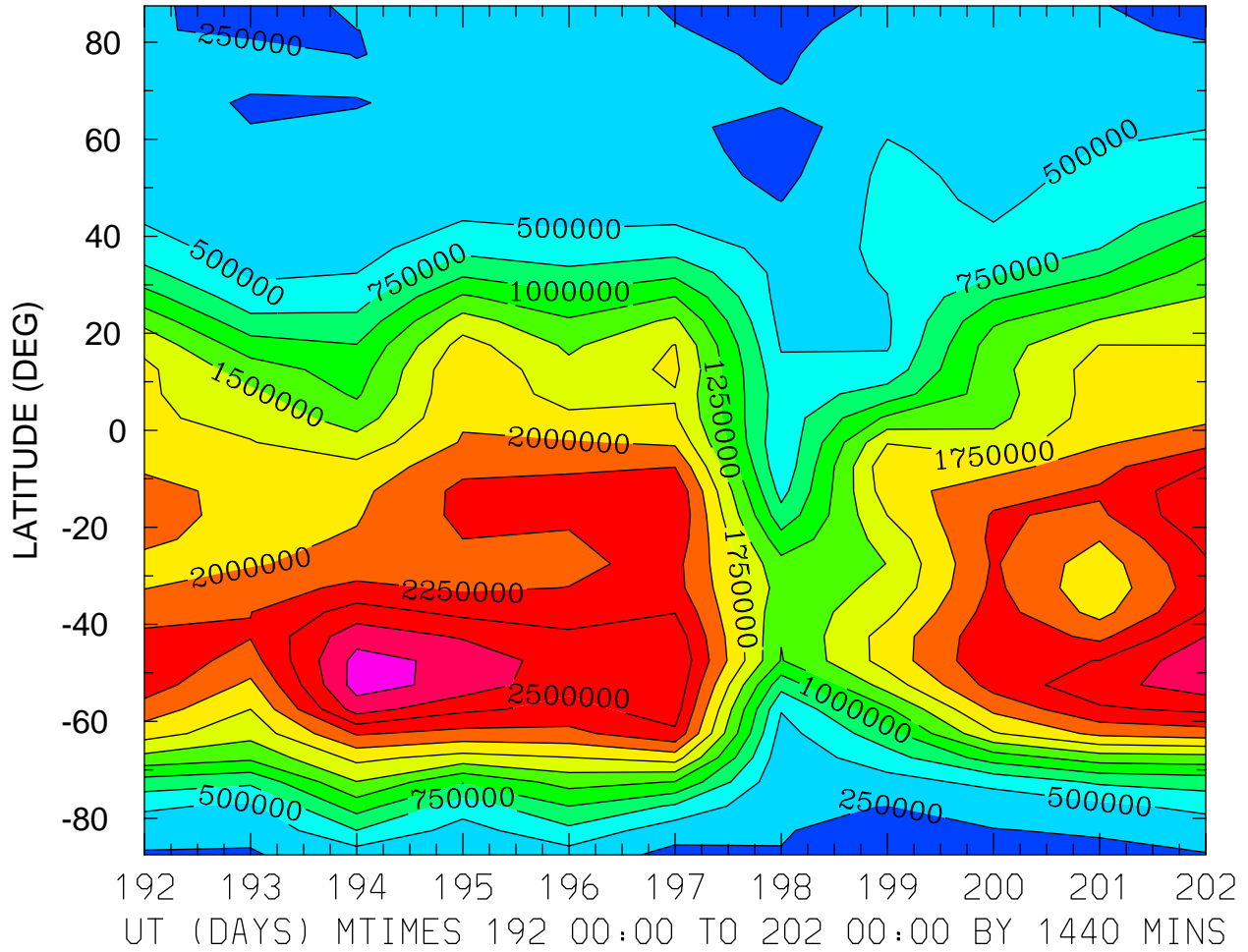
MIN,MAX= 2.1788E+02 6.2615E+02 INTERVAL= 2.5000E+01
FIRST: tiegcm2.0_res5.0_jul2000_weimer_imf_prim_001.nc
LAST: tiegcm2.0_res5.0_jul2000_weimer_imf_prim_002.nc

NMF2 ()
LOCAL TIME = 0.00



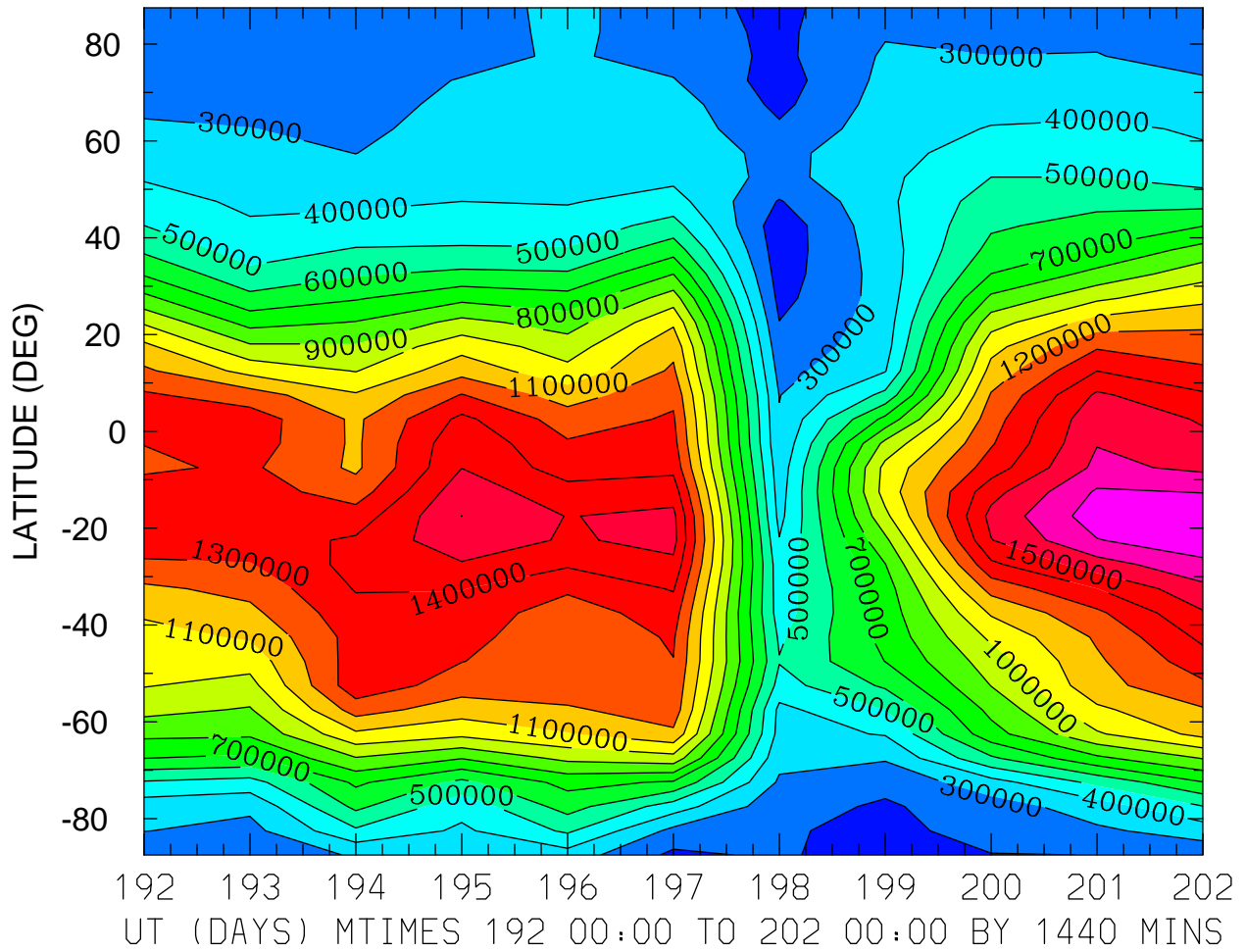
MIN,MAX= 1.7671E+04 1.3163E+06 INTERVAL= 1.0000E+05
FIRST: tiegcm2.0_res5.0_jul2000_weimer_imf_prim_001.nc
LAST: tiegcm2.0_res5.0_jul2000_weimer_imf_prim_002.nc

NMF2 ()
LOCAL TIME = 12.00



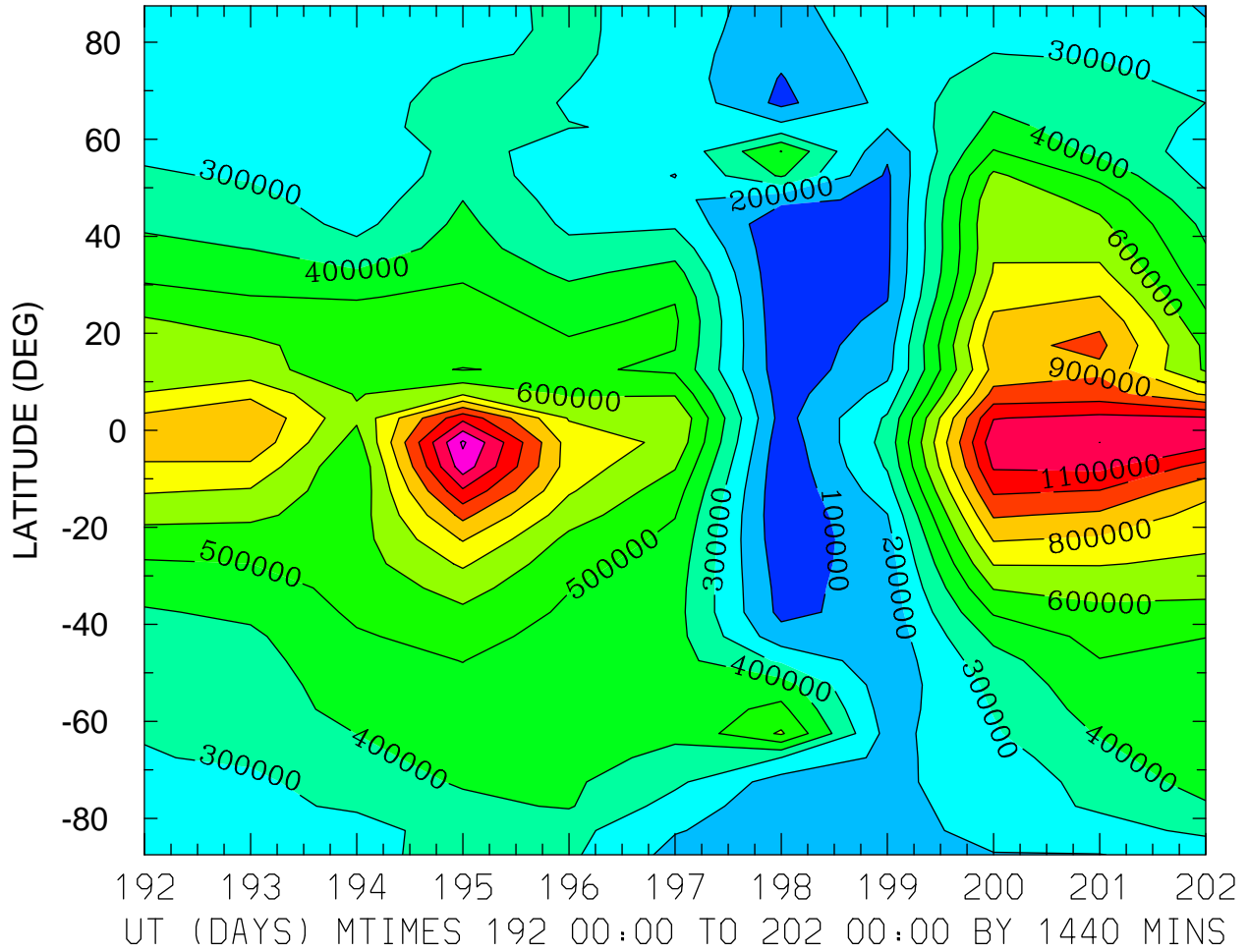
MIN,MAX= 1.0921E+05 3.1100E+06 INTERVAL= 2.5000E+05
FIRST: tiegcm2.0_res5.0_jul2000_weimer_imf_prim_001.nc
LAST: tiegcm2.0_res5.0_jul2000_weimer_imf_prim_002.nc

NMF2 ()
ZONAL MEANS



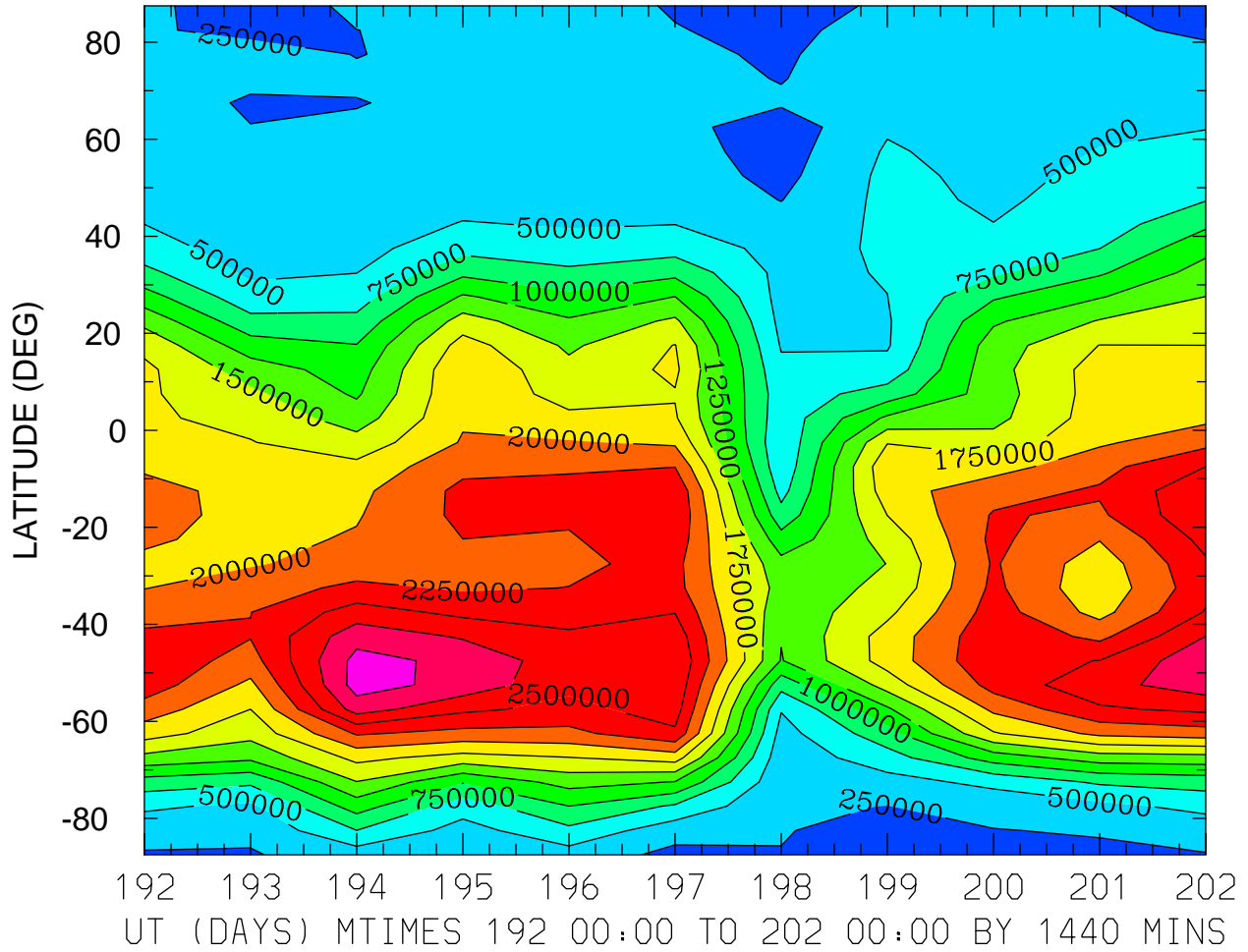
MIN,MAX= 1.3718E+05 1.7825E+06 INTERVAL= 1.0000E+05
FIRST: tiegcm2.0_res5.0_jul2000_weimer_imf_prim_001.nc
LAST: tiegcm2.0_res5.0_jul2000_weimer_imf_prim_002.nc

NMF2 ()
LOCAL TIME = 0.00



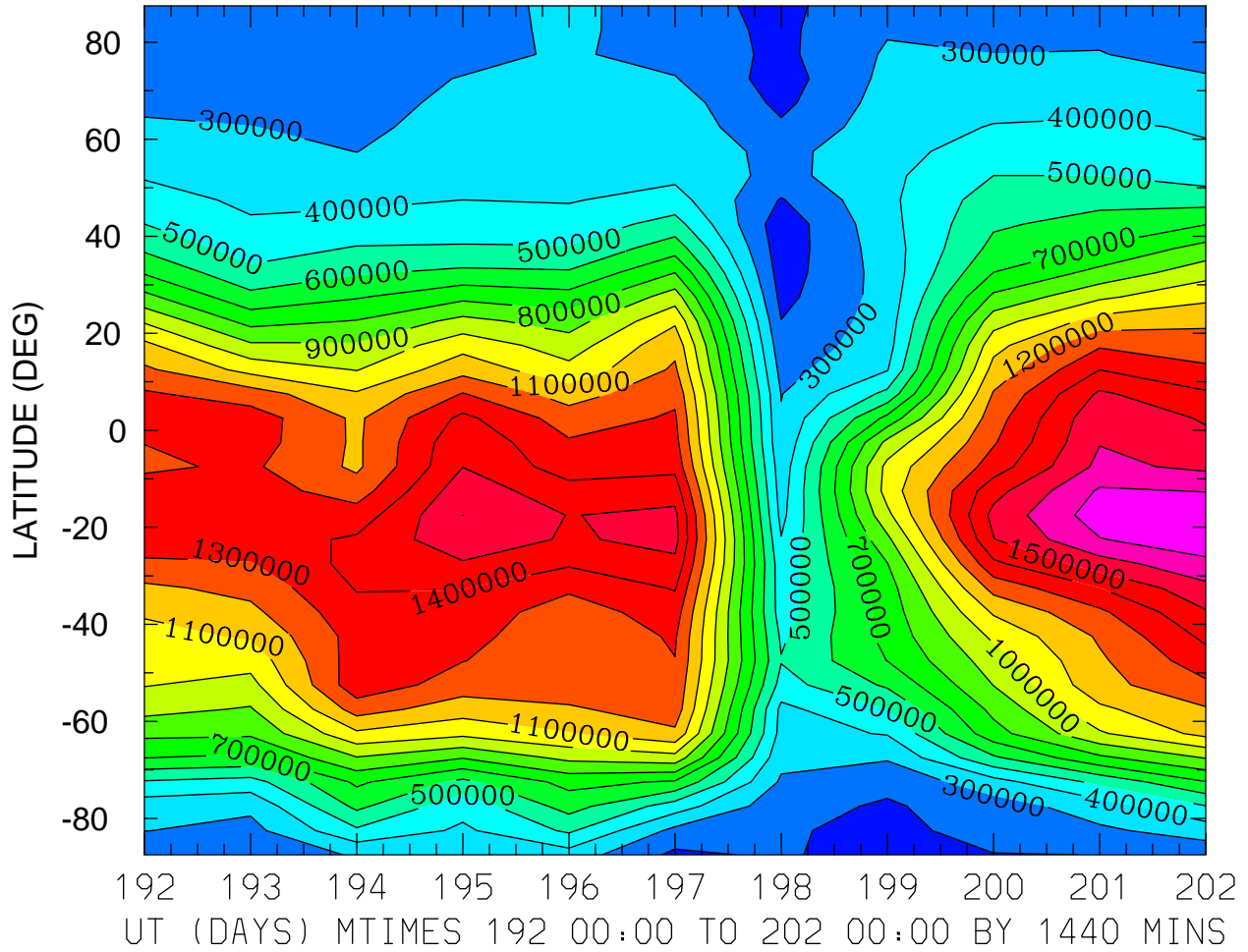
MIN,MAX= 1.7671E+04 1.3163E+06 INTERVAL= 1.0000E+05
FIRST: tiegcm2.0_res5.0_jul2000_weimer_imf_prim_001.nc
LAST: tiegcm2.0_res5.0_jul2000_weimer_imf_prim_002.nc

NMF2 ()
LOCAL TIME = 12.00



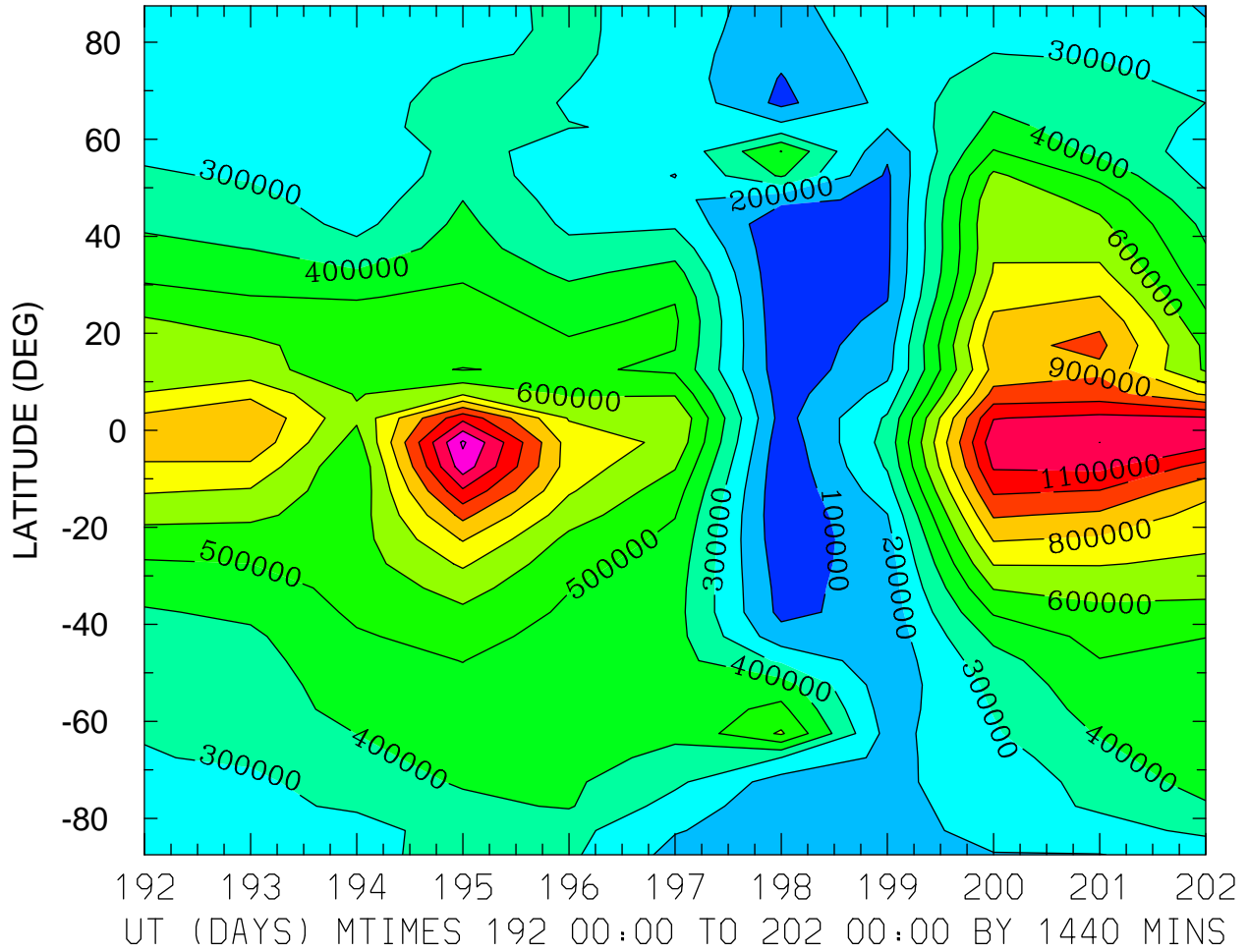
MIN,MAX= 1.0921E+05 3.1100E+06 INTERVAL= 2.5000E+05
FIRST: tiegcm2.0_res5.0_jul2000_weimer_imf_prim_001.nc
LAST: tiegcm2.0_res5.0_jul2000_weimer_imf_prim_002.nc

NMF2 ()
ZONAL MEANS



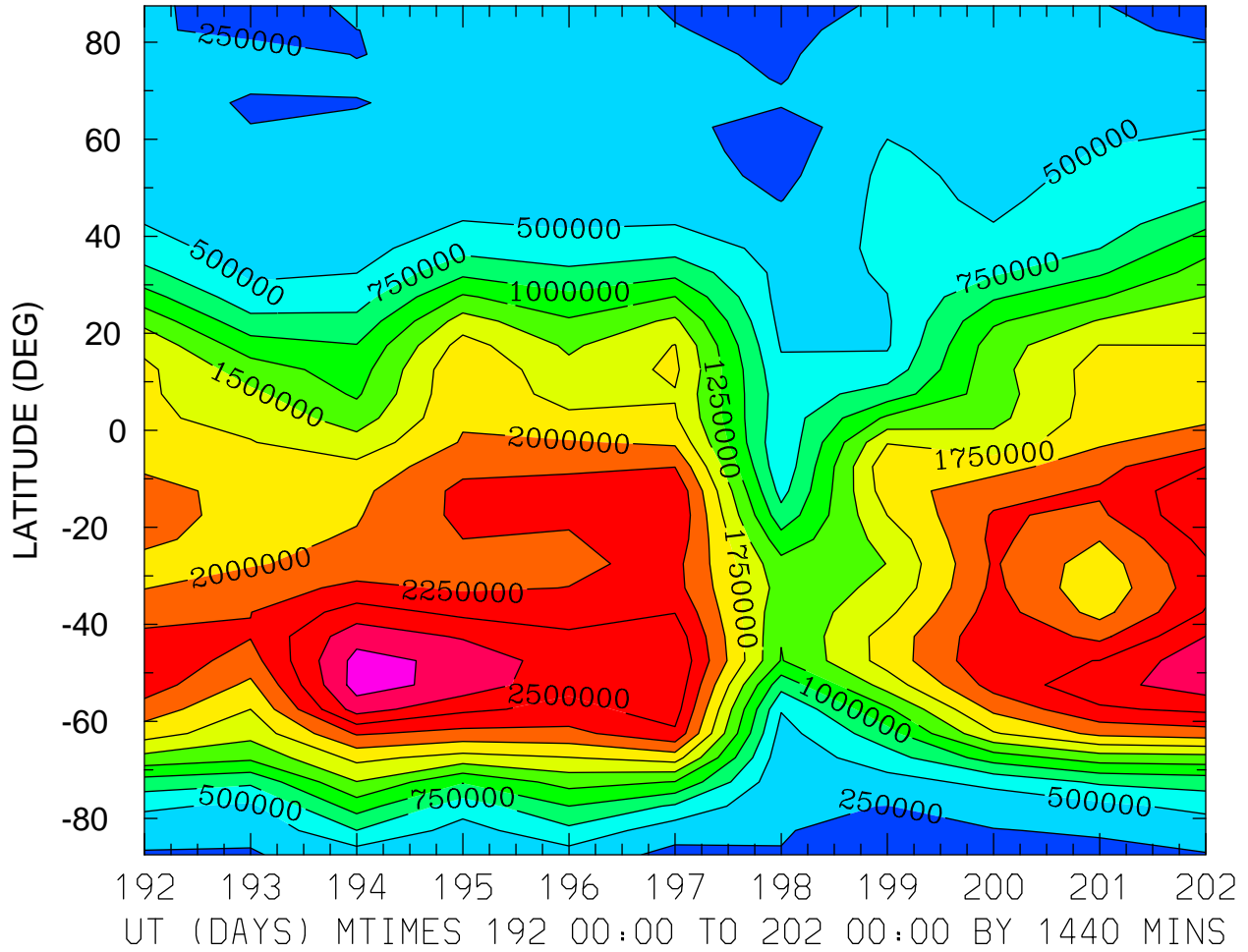
MIN,MAX= 1.3718E+05 1.7825E+06 INTERVAL= 1.0000E+05
FIRST: tiegcm2.0_res5.0_jul2000_weimer_imf_prim_001.nc
LAST: tiegcm2.0_res5.0_jul2000_weimer_imf_prim_002.nc

NMF2 ()
LOCAL TIME = 0.00



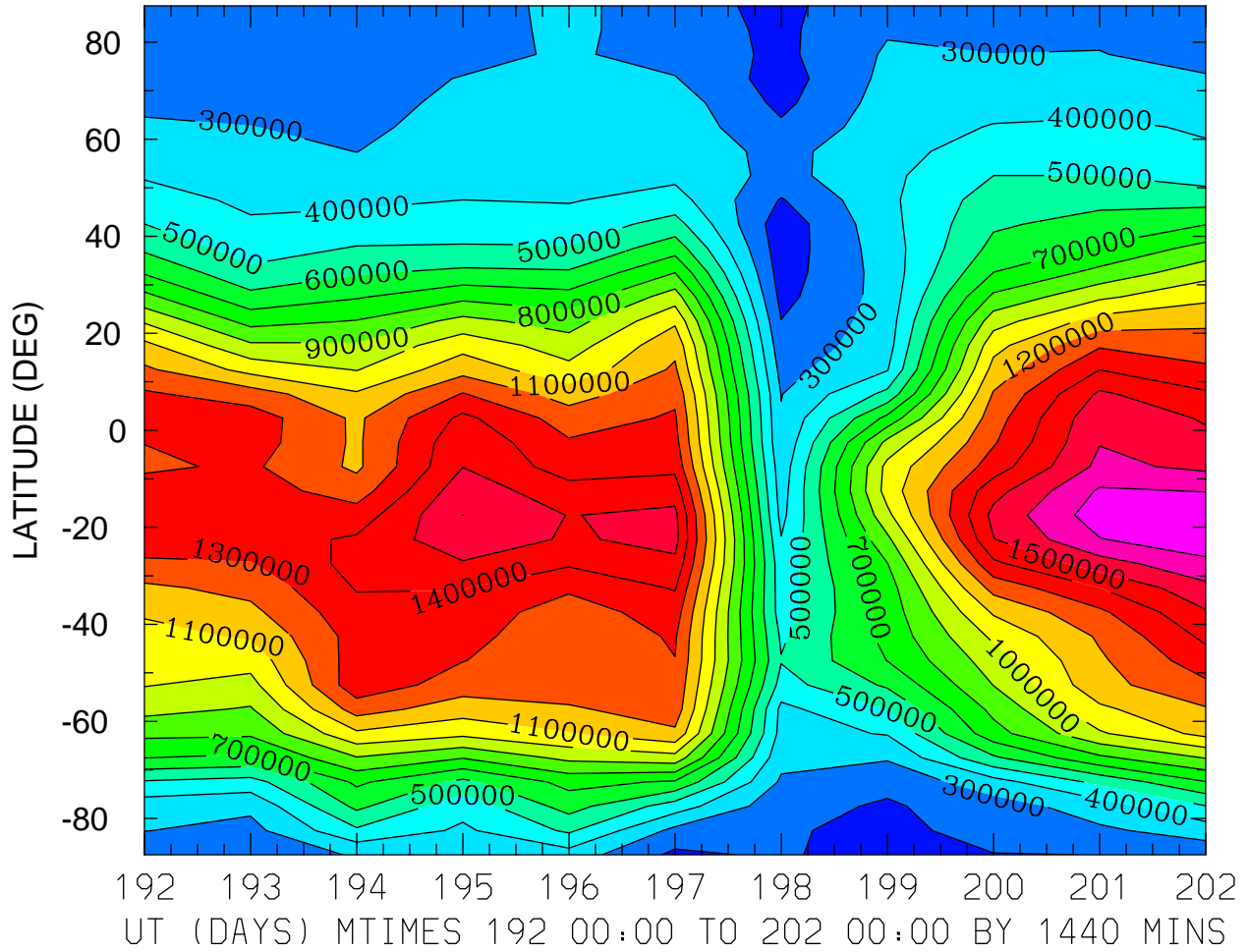
MIN,MAX= 1.7671E+04 1.3163E+06 INTERVAL= 1.0000E+05
FIRST: tiegcm2.0_res5.0_jul2000_weimer_imf_prim_001.nc
LAST: tiegcm2.0_res5.0_jul2000_weimer_imf_prim_002.nc

NMF2 ()
LOCAL TIME = 12.00



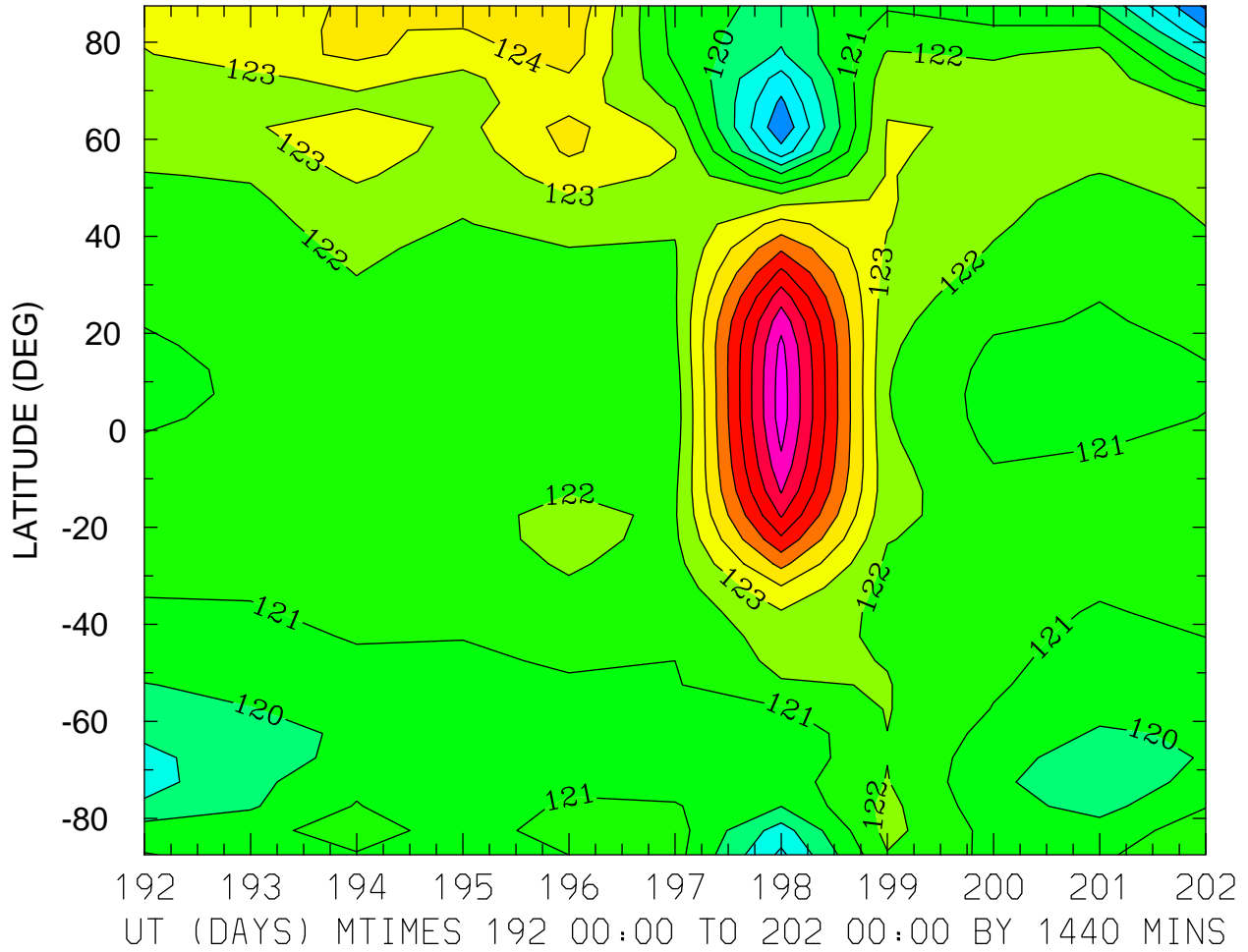
MIN,MAX= 1.0921E+05 3.1100E+06 INTERVAL= 2.5000E+05
FIRST: tiegcm2.0_res5.0_jul2000_weimer_imf_prim_001.nc
LAST: tiegcm2.0_res5.0_jul2000_weimer_imf_prim_002.nc

NMF2 ()
ZONAL MEANS



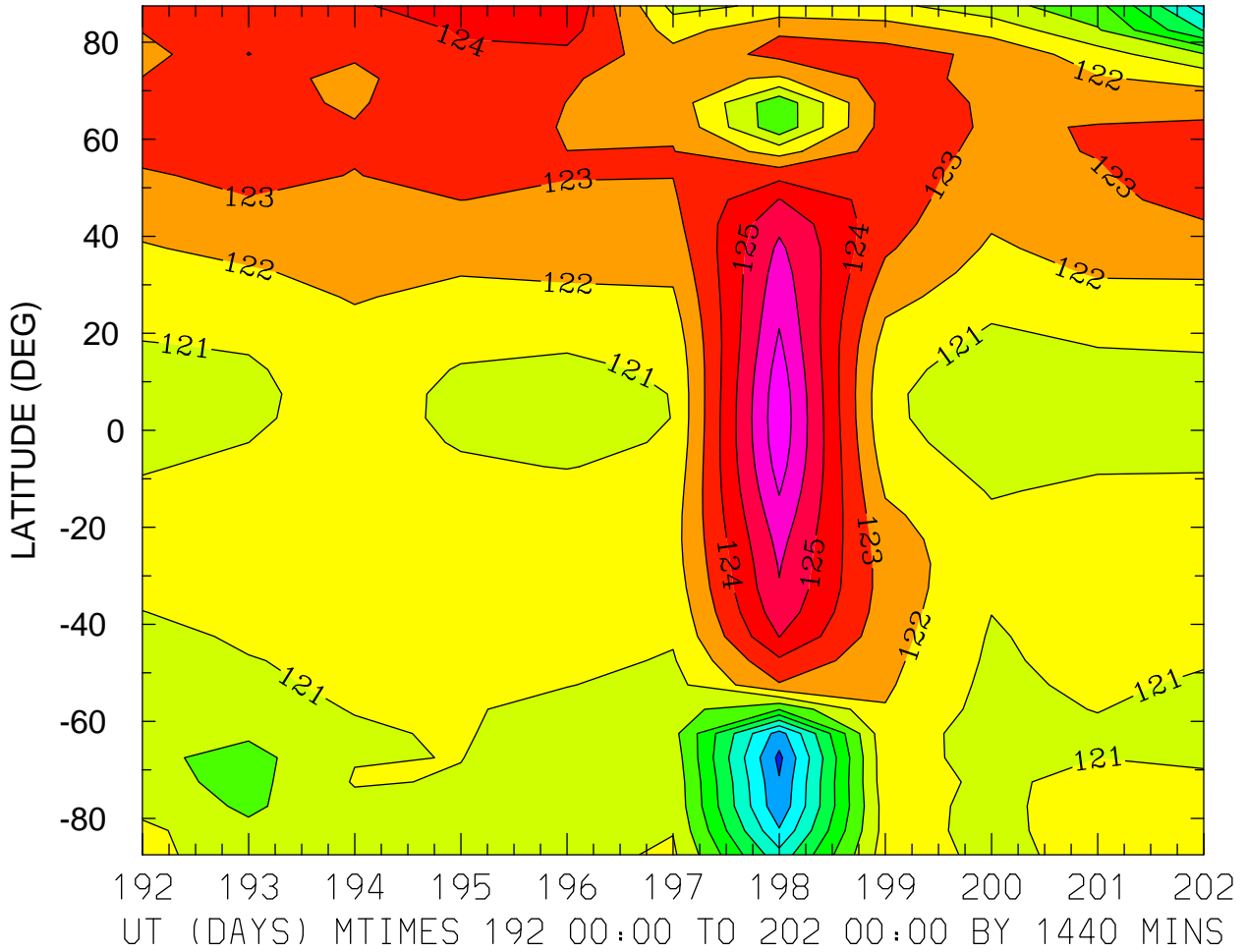
MIN,MAX= 1.3718E+05 1.7825E+06 INTERVAL= 1.0000E+05
FIRST: tiegcm2.0_res5.0_jul2000_weimer_imf_prim_001.nc
LAST: tiegcm2.0_res5.0_jul2000_weimer_imf_prim_002.nc

GEOPOTENTIAL HEIGHT (KM)
ZP = -4.000 LOCAL TIME = 0.00



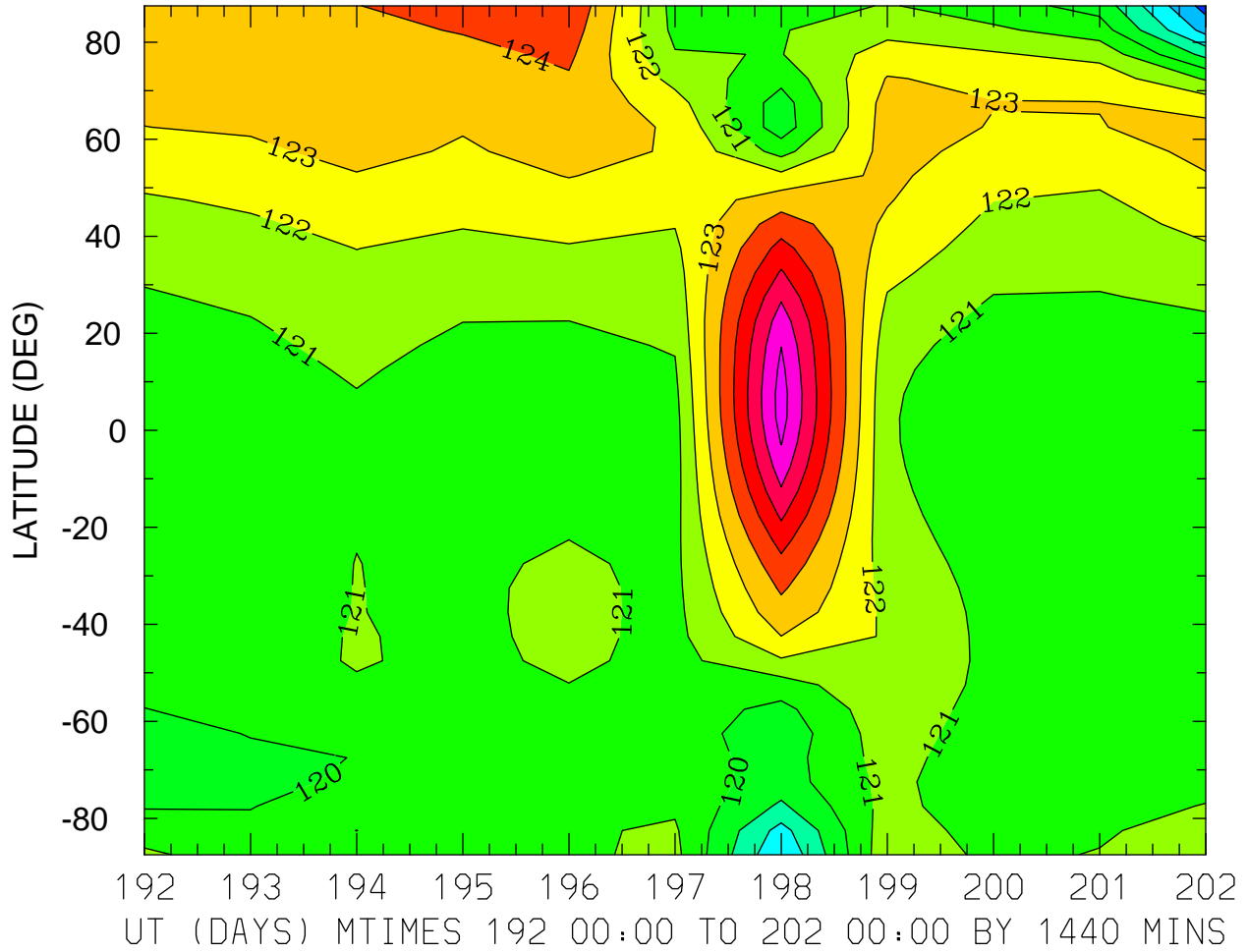
MIN,MAX= 1.1581E+02 1.3050E+02 INTERVAL= 1.0000E+00
FIRST: tiegcm2.0_res5.0_jul2000_weimer_imf_prim_001.nc
LAST: tiegcm2.0_res5.0_jul2000_weimer_imf_prim_002.nc

GEOPOTENTIAL HEIGHT (KM)
ZP = -4.000 LOCAL TIME = 12.00



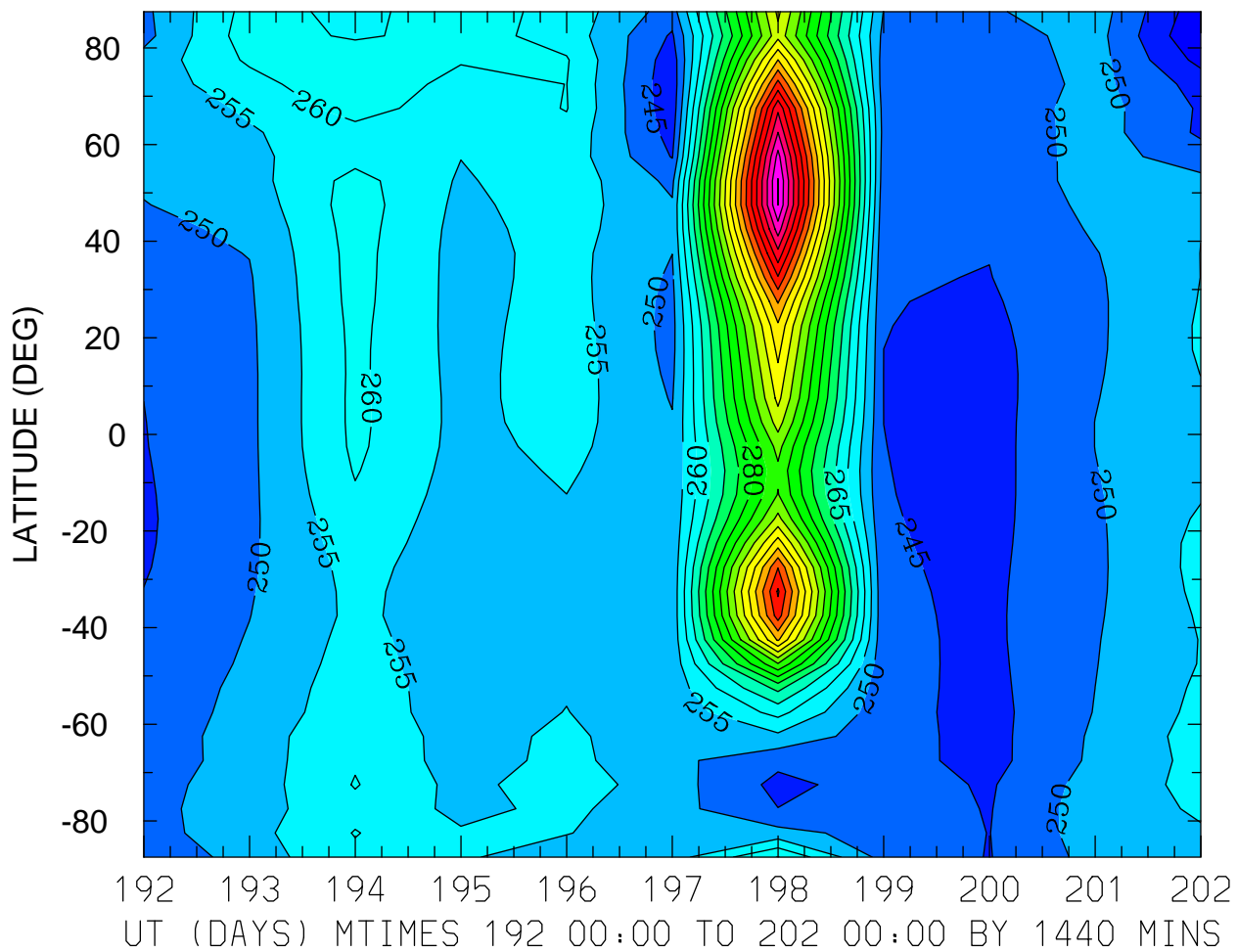
MIN,MAX= 1.1376E+02 1.2774E+02 INTERVAL= 1.0000E+00
FIRST: tiegcm2.0_res5.0_jul2000_weimer_imf_prim_001.nc
LAST: tiegcm2.0_res5.0_jul2000_weimer_imf_prim_002.nc

GEOPOTENTIAL HEIGHT (KM)
ZP = -4.000 ZONAL MEANS



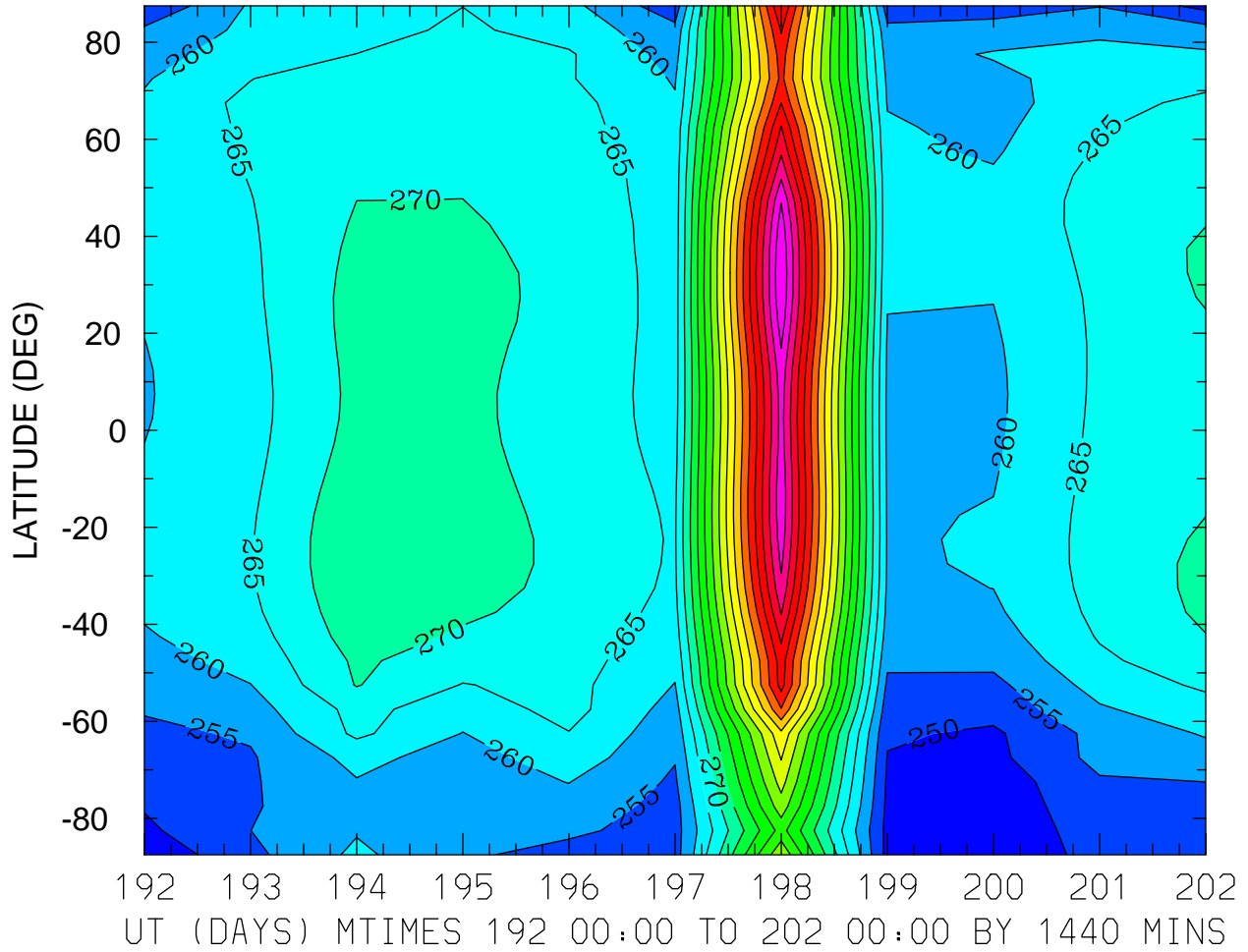
MIN,MAX= 1.1561E+02 1.2843E+02 INTERVAL= 1.0000E+00
FIRST: tiegcm2.0_res5.0_jul2000_weimer_imf_prim_001.nc
LAST: tiegcm2.0_res5.0_jul2000_weimer_imf_prim_002.nc

GEOPOTENTIAL HEIGHT (KM)
ZP = 0.000 LOCAL TIME = 0.00



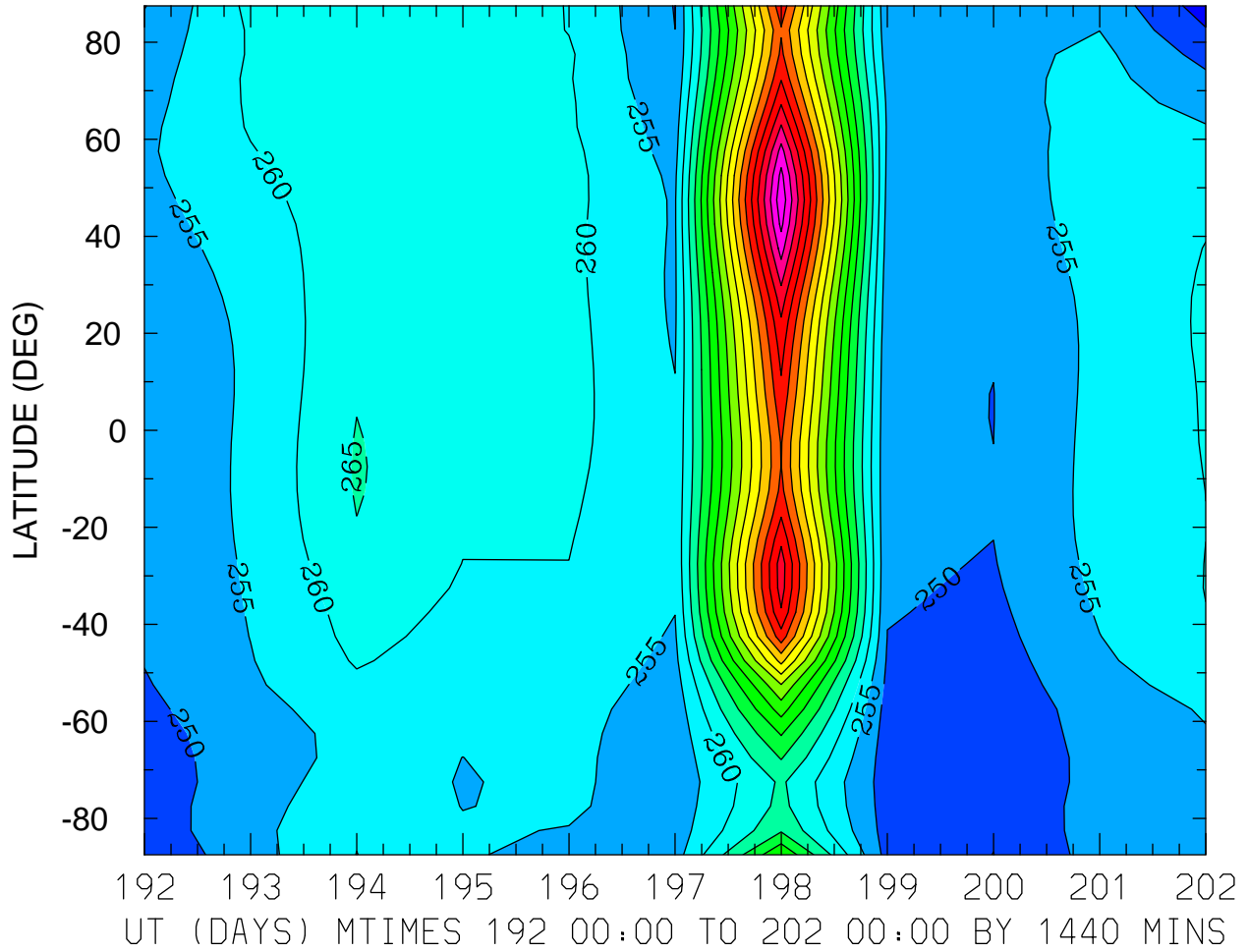
MIN,MAX= 2.3497E+02 3.5031E+02 INTERVAL= 5.0000E+00
FIRST: tiegcm2.0_res5.0_jul2000_weimer_imf_prim_001.nc
LAST: tiegcm2.0_res5.0_jul2000_weimer_imf_prim_002.nc

GEOPOTENTIAL HEIGHT (KM)
ZP = 0.000 LOCAL TIME = 12.00



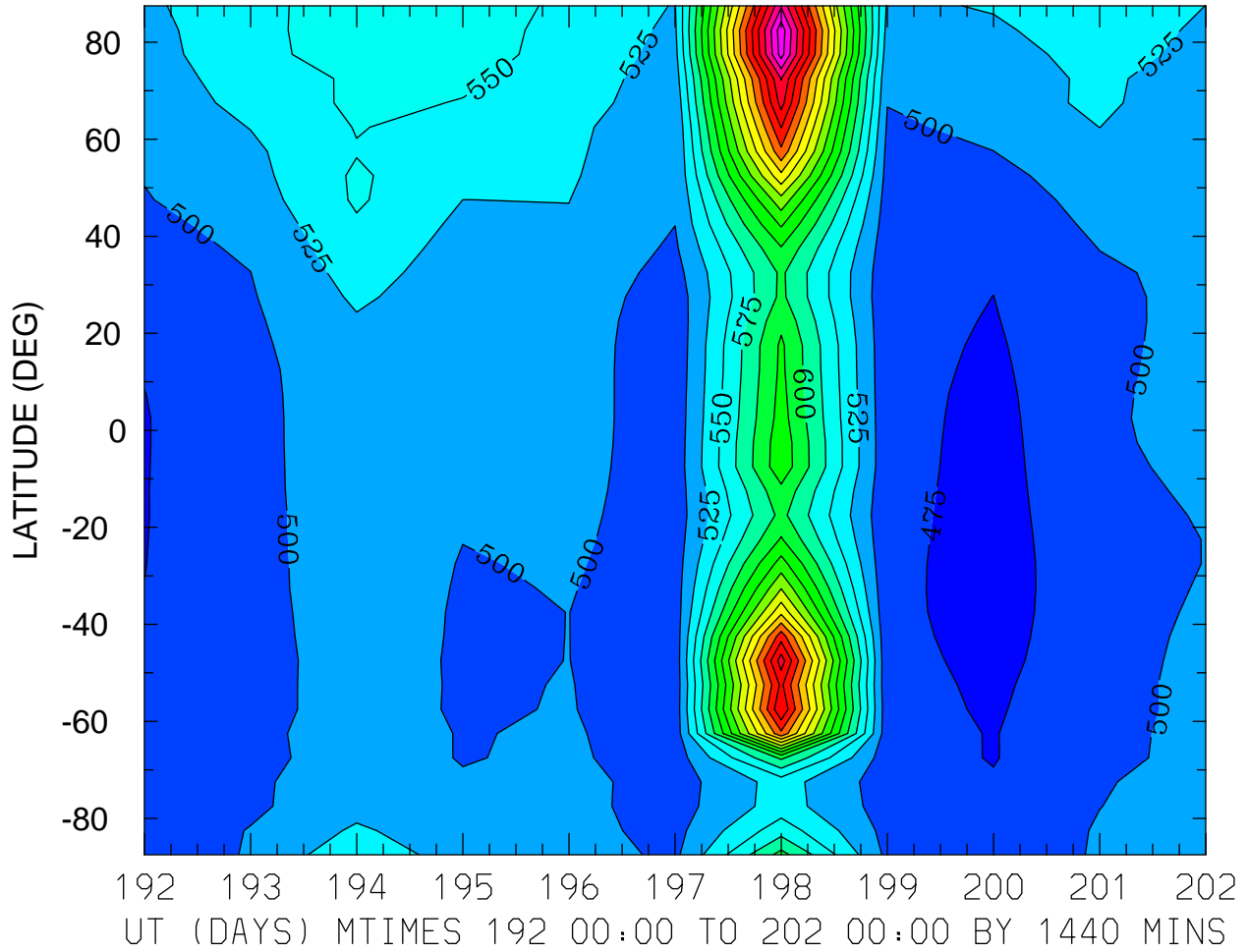
MIN,MAX= 2.4511E+02 3.4431E+02 INTERVAL= 5.0000E+00
FIRST: tiegcm2.0_res5.0_jul2000_weimer_imf_prim_001.nc
LAST: tiegcm2.0_res5.0_jul2000_weimer_imf_prim_002.nc

GEOPOTENTIAL HEIGHT (KM)
ZP = 0.000 ZONAL MEANS



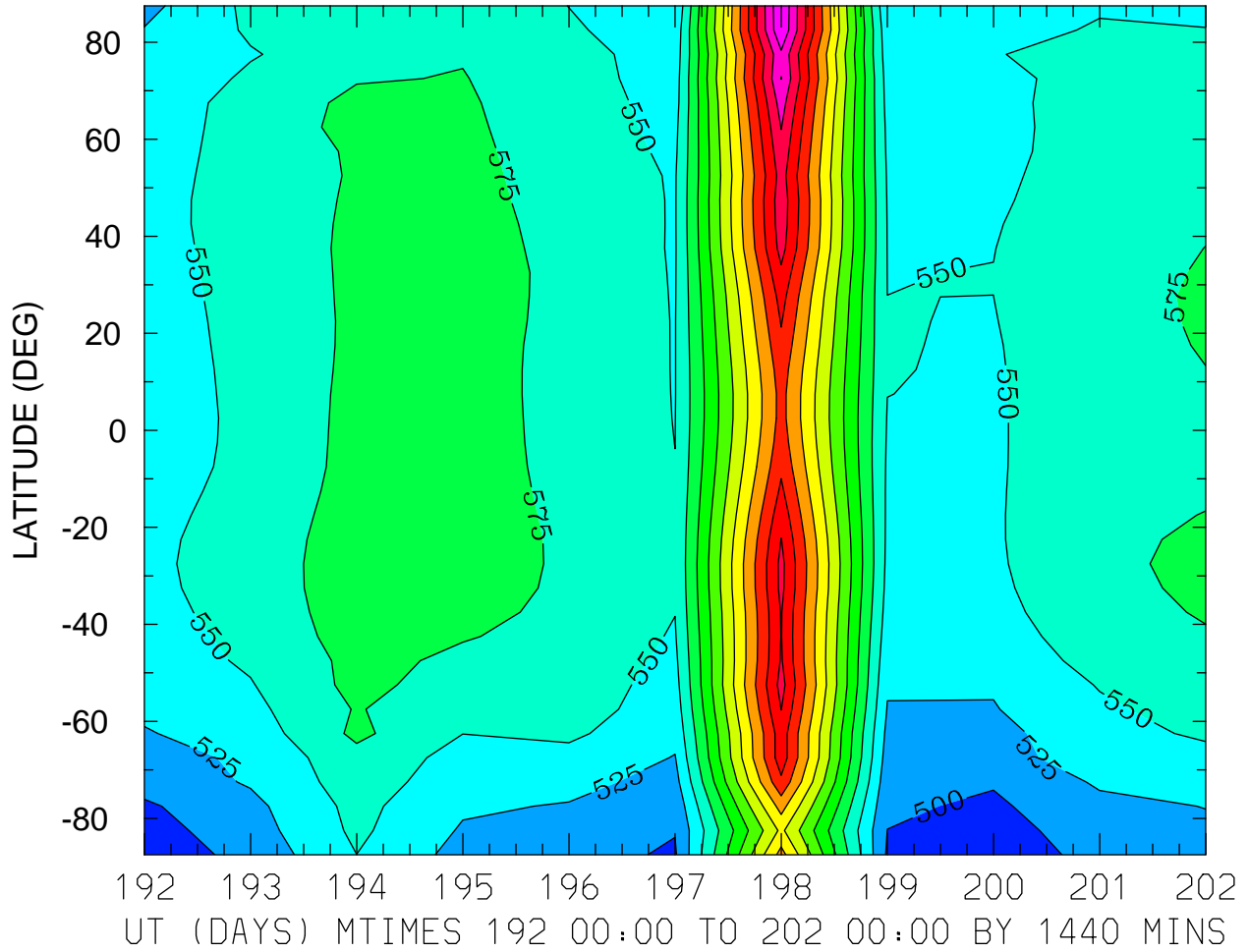
MIN,MAX= 2.4261E+02 3.3854E+02 INTERVAL= 5.0000E+00
FIRST: tiegcm2.0_res5.0_jul2000_weimer_imf_prim_001.nc
LAST: tiegcm2.0_res5.0_jul2000_weimer_imf_prim_002.nc

GEOPOTENTIAL HEIGHT (KM)
ZP = 4.000 LOCAL TIME = 0.00



MIN,MAX= 4.6703E+02 9.3968E+02 INTERVAL= 2.5000E+01
FIRST: tiegcm2.0_res5.0_jul2000_weimer_imf_prim_001.nc
LAST: tiegcm2.0_res5.0_jul2000_weimer_imf_prim_002.nc

GEOPOTENTIAL HEIGHT (KM)
ZP = 4.000 LOCAL TIME = 12.00



MIN,MAX= 4.8520E+02 8.4905E+02 INTERVAL= 2.5000E+01
FIRST: tiegcm2.0_res5.0_jul2000_weimer_imf_prim_001.nc
LAST: tiegcm2.0_res5.0_jul2000_weimer_imf_prim_002.nc

GEOPOTENTIAL HEIGHT (KM)
ZP = 4.000 ZONAL MEANS

