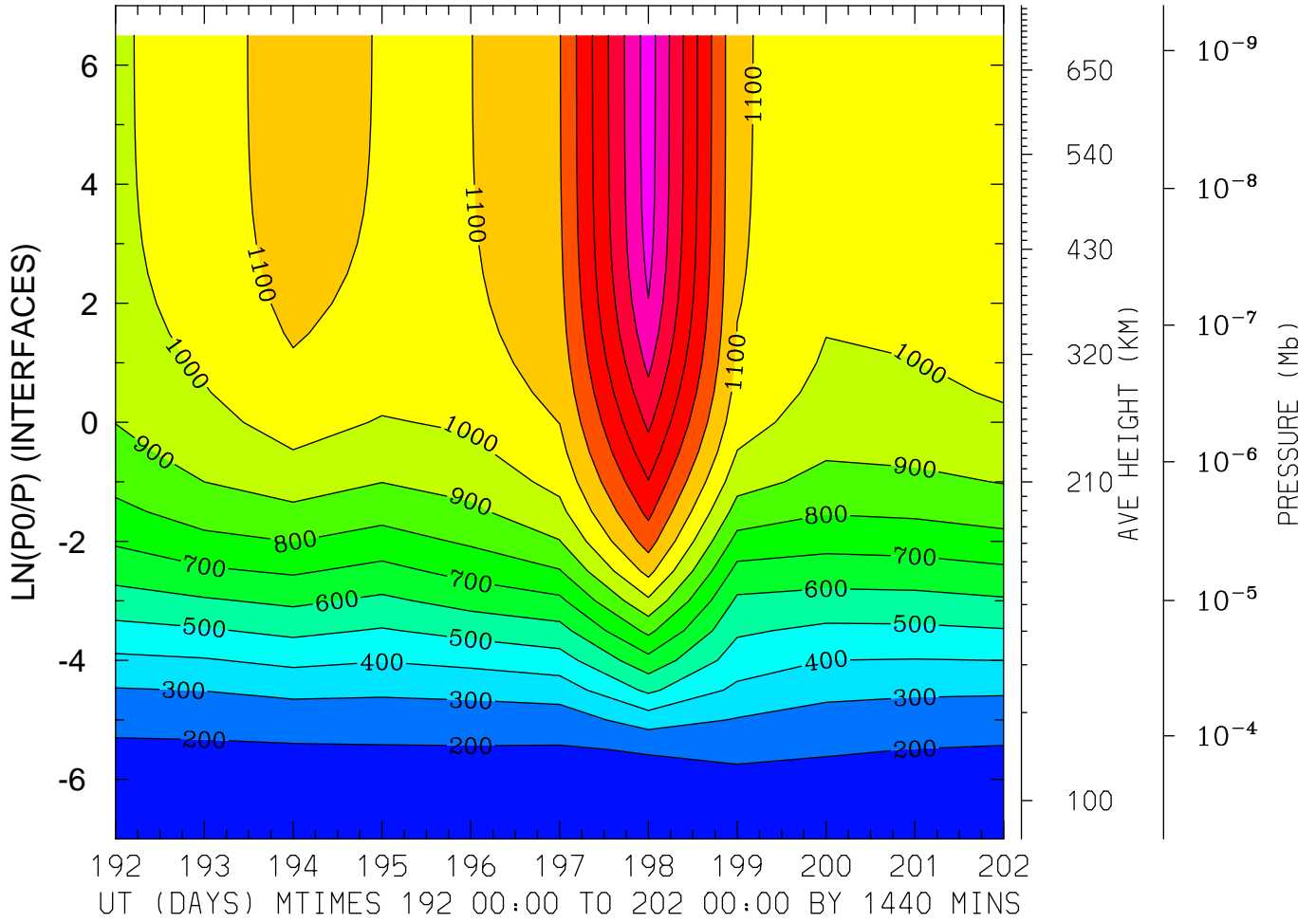
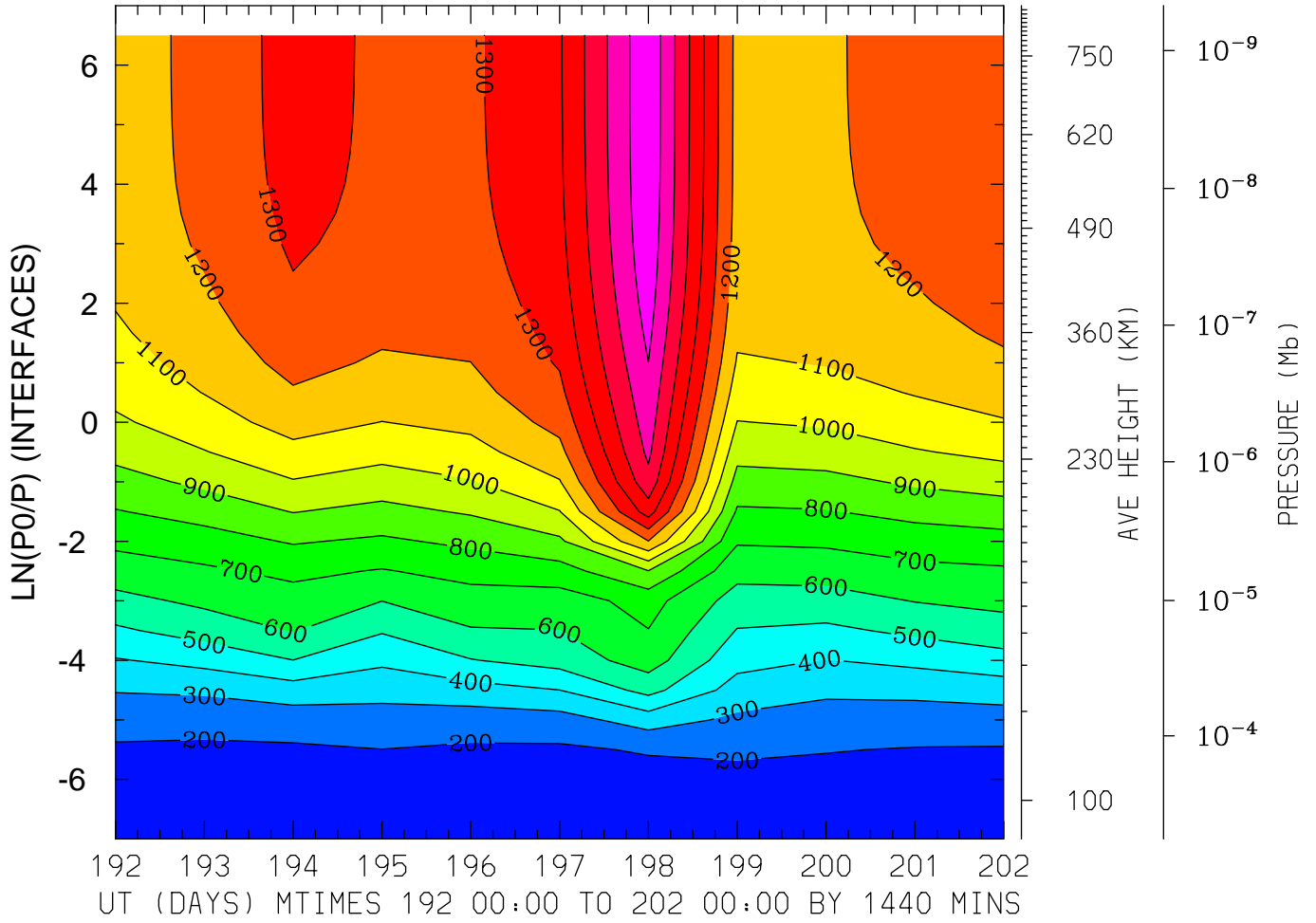


NEUTRAL TEMPERATURE (DEG K)
LAT=-62.50 LOCAL TIME= 0.00



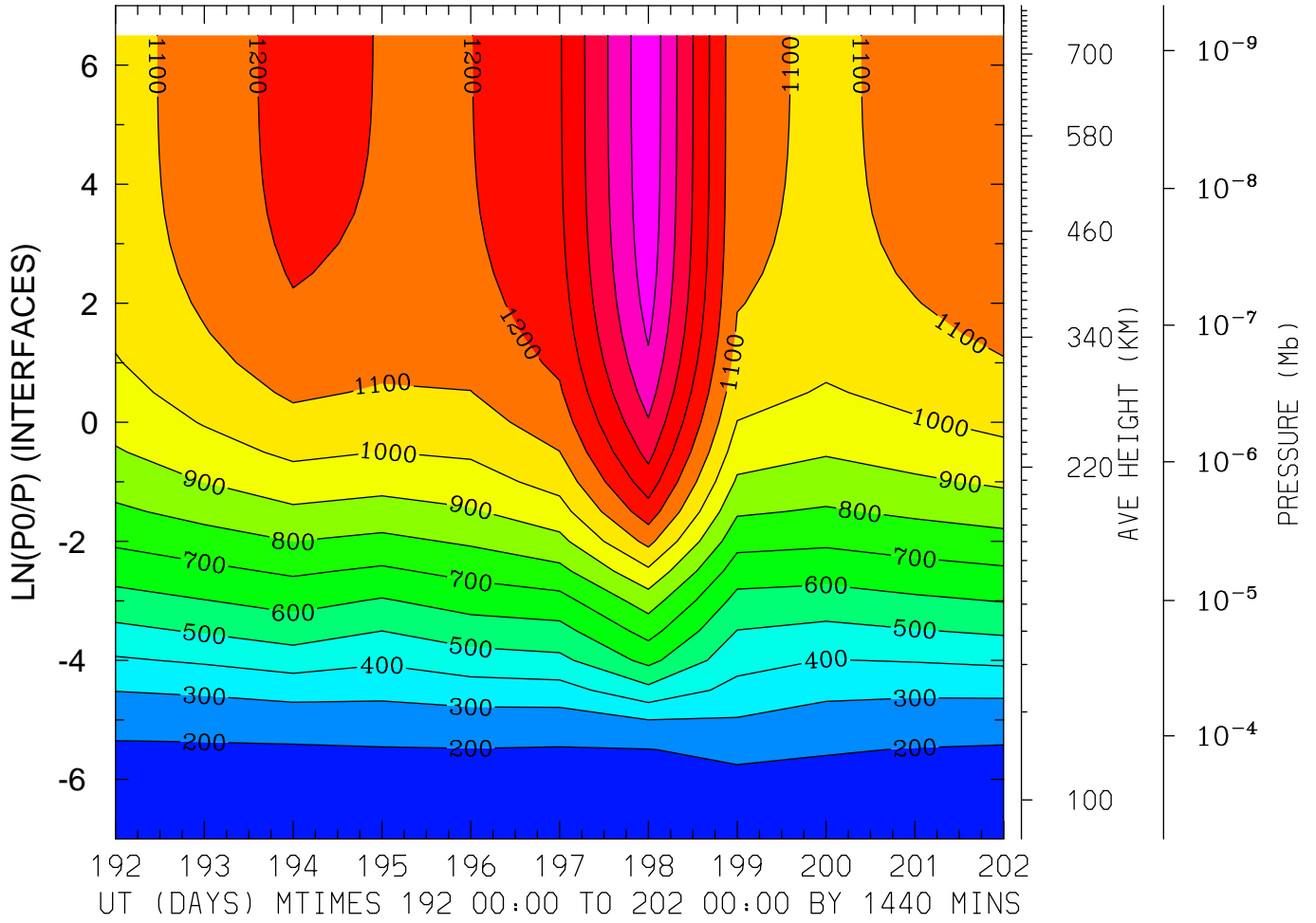
MIN,MAX= 1.6273E+02 1.7490E+03 INTERVAL= 1.0000E+02
FIRST: tiegcm2.0_res5.0_jul2000_heelis_gpi_prim_001.nc
LAST: tiegcm2.0_res5.0_jul2000_heelis_gpi_prim_002.nc

NEUTRAL TEMPERATURE (DEG K)
LAT=-62.50 LOCAL TIME=12.00



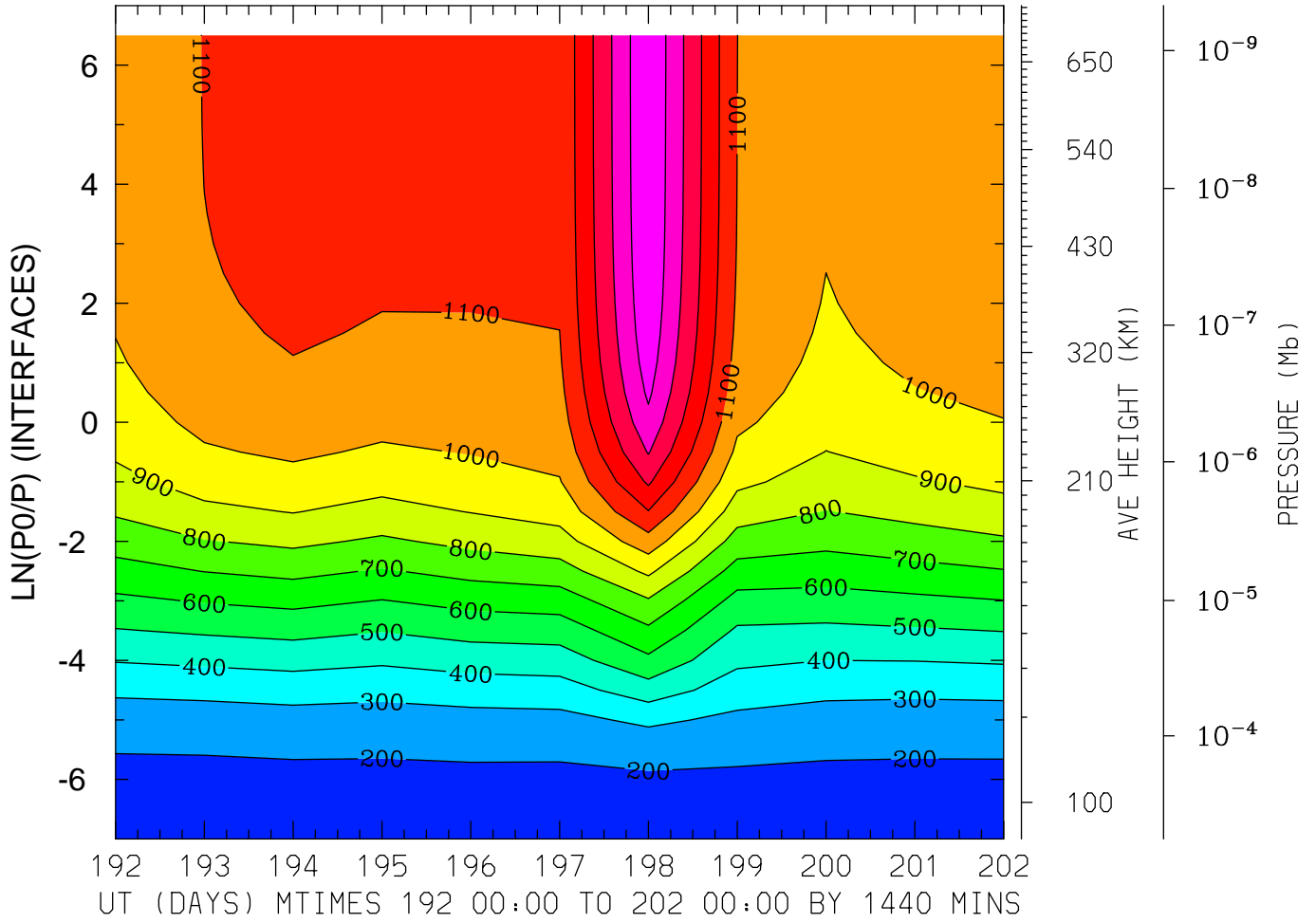
MIN,MAX= 1.5999E+02 1.7828E+03 INTERVAL= 1.0000E+02
FIRST: tiegcm2.0_res5.0_jul2000_heelis_gpi_prim_001.nc
LAST: tiegcm2.0_res5.0_jul2000_heelis_gpi_prim_002.nc

NEUTRAL TEMPERATURE (DEG K)
LAT=-62.50 (ZONAL MEANS)



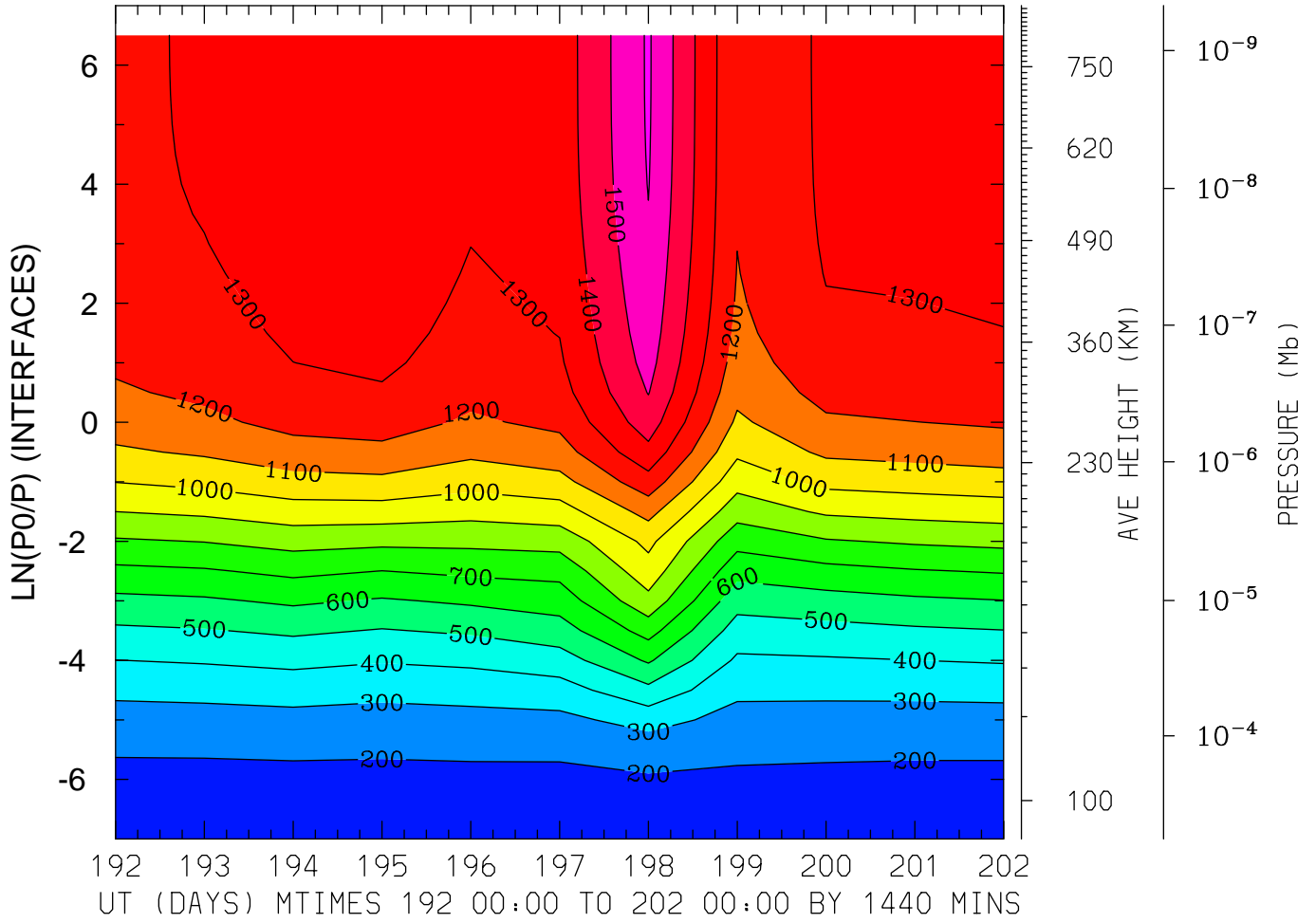
MIN,MAX= 1.6234E+02 1.6746E+03 INTERVAL= 1.0000E+02
FIRST: tiegcm2.0_res5.0_jul2000_heelis_gpi_prim_001.nc
LAST: tiegcm2.0_res5.0_jul2000_heelis_gpi_prim_002.nc

NEUTRAL TEMPERATURE (DEG K)
LAT=-42.50 LOCAL TIME= 0.00



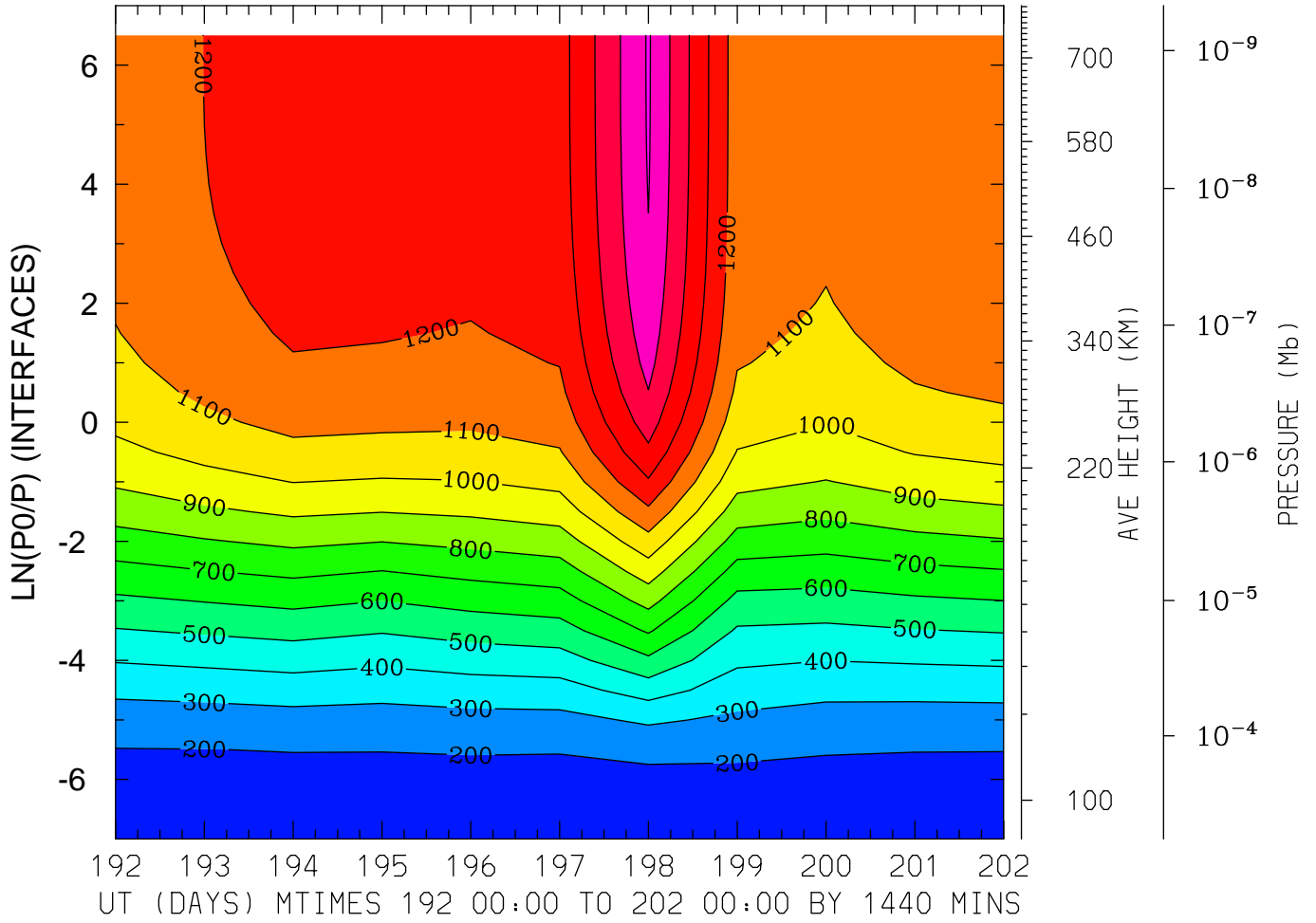
MIN,MAX= 1.7156E+02 1.5972E+03 INTERVAL= 1.0000E+02
FIRST: tiegcm2.0_res5.0_jul2000_heelis_gpi_prim_001.nc
LAST: tiegcm2.0_res5.0_jul2000_heelis_gpi_prim_002.nc

NEUTRAL TEMPERATURE (DEG K)
LAT=-42.50 LOCAL TIME=12.00



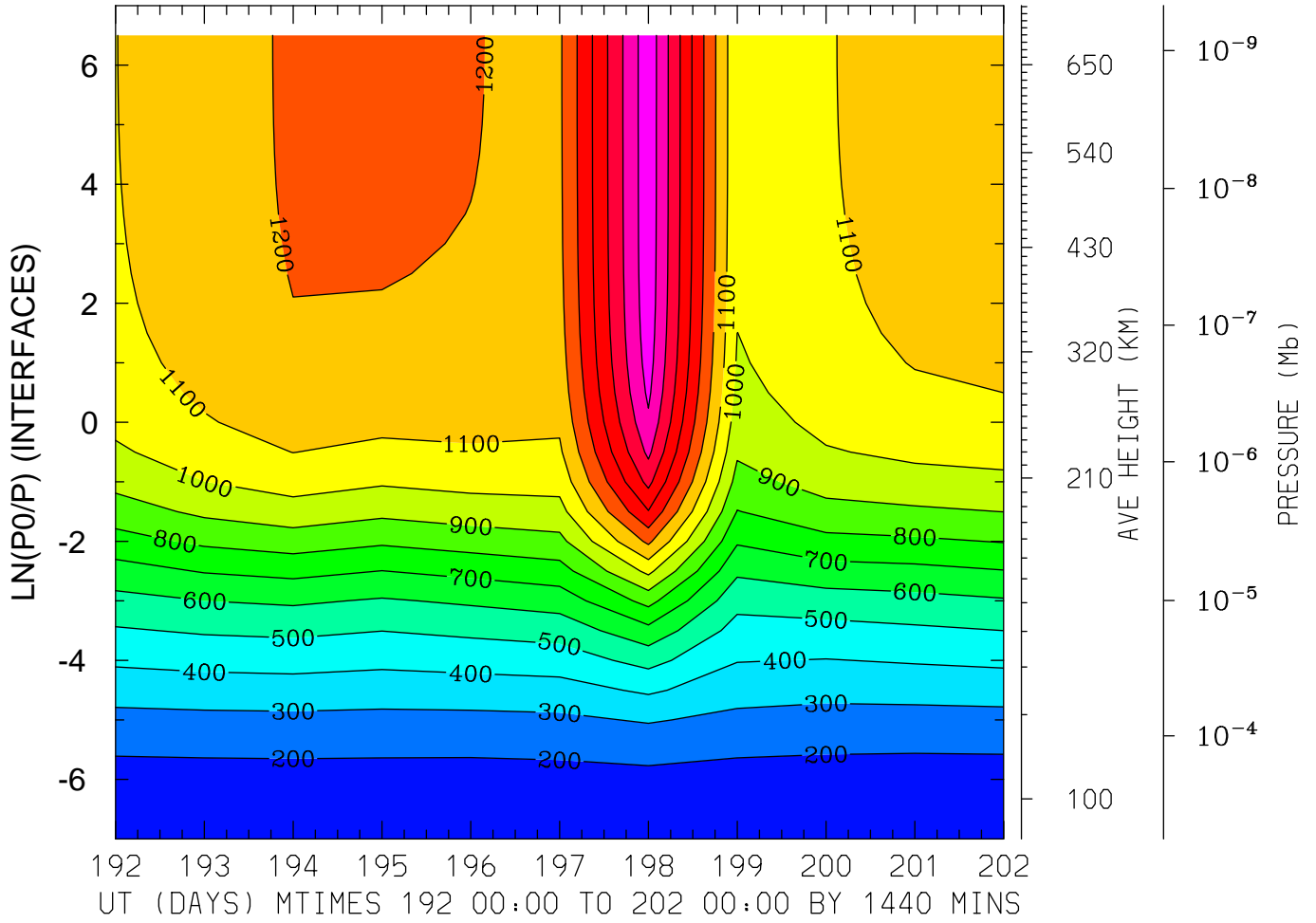
MIN,MAX= 1.6788E+02 1.6123E+03 INTERVAL= 1.0000E+02
FIRST: tiegcm2.0_res5.0_jul2000_heelis_gpi_prim_001.nc
LAST: tiegcm2.0_res5.0_jul2000_heelis_gpi_prim_002.nc

NEUTRAL TEMPERATURE (DEG K)
LAT=-42.50 (ZONAL MEANS)



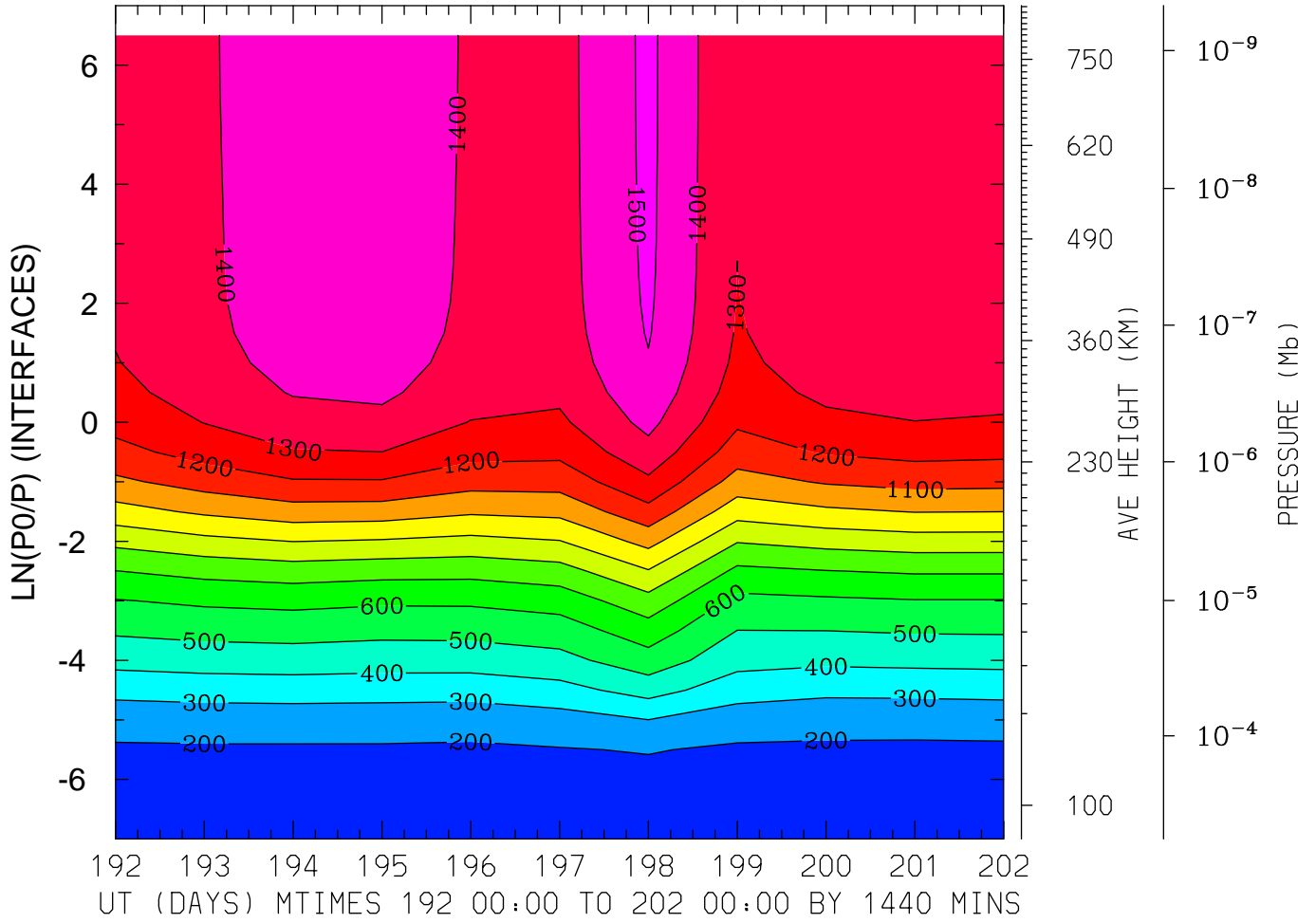
MIN,MAX= 1.6504E+02 1.6102E+03 INTERVAL= 1.0000E+02
FIRST: tiegcm2.0_res5.0_jul2000_heelis_gpi_prim_001.nc
LAST: tiegcm2.0_res5.0_jul2000_heelis_gpi_prim_002.nc

NEUTRAL TEMPERATURE (DEG K)
LAT= -2.50 LOCAL TIME= 0.00



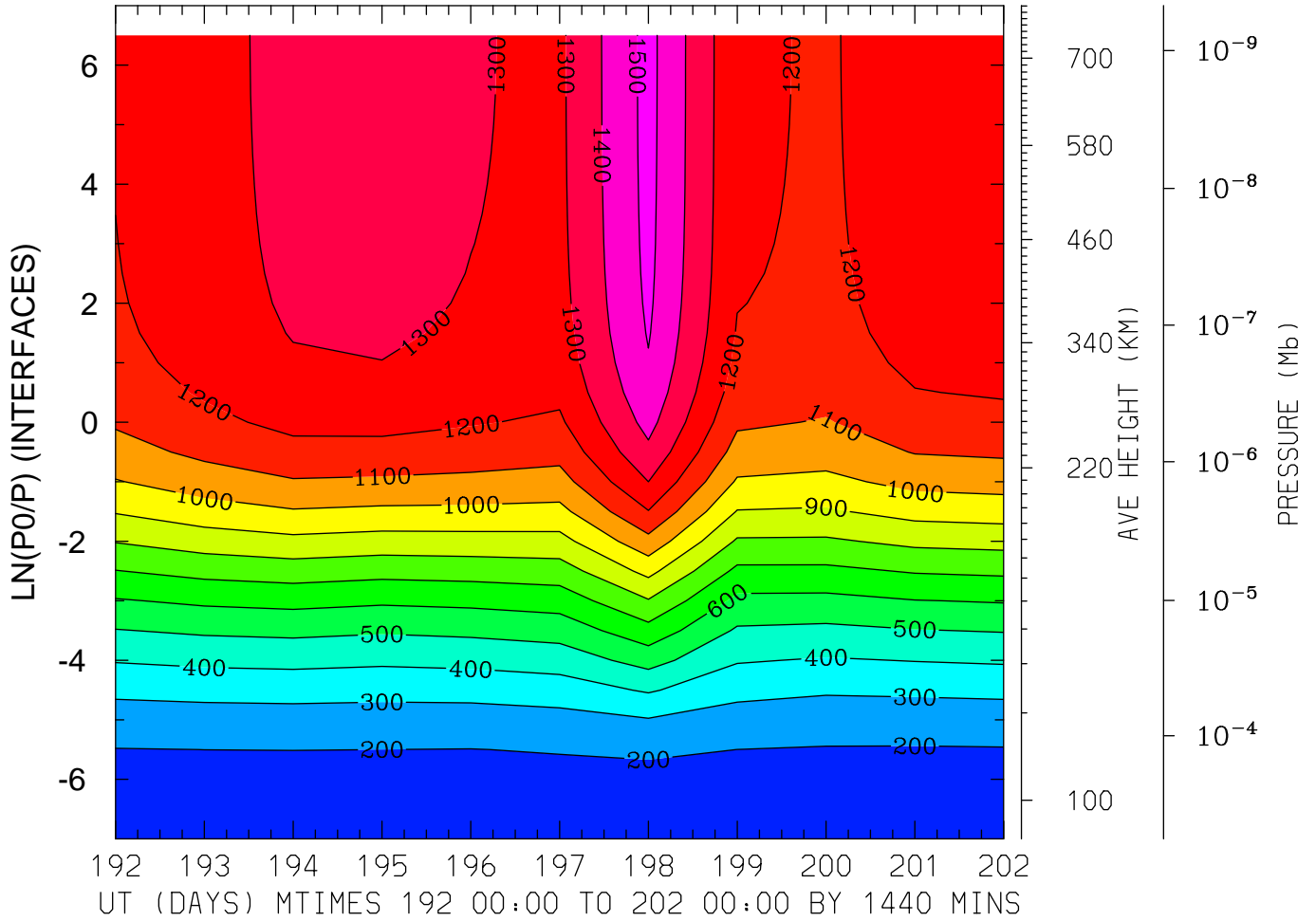
MIN,MAX= 1.6026E+02 1.7670E+03 INTERVAL= 1.0000E+02
FIRST: tiegcm2.0_res5.0_jul2000_heelis_gpi_prim_001.nc
LAST: tiegcm2.0_res5.0_jul2000_heelis_gpi_prim_002.nc

NEUTRAL TEMPERATURE (DEG K)
LAT= -2.50 LOCAL TIME=12.00



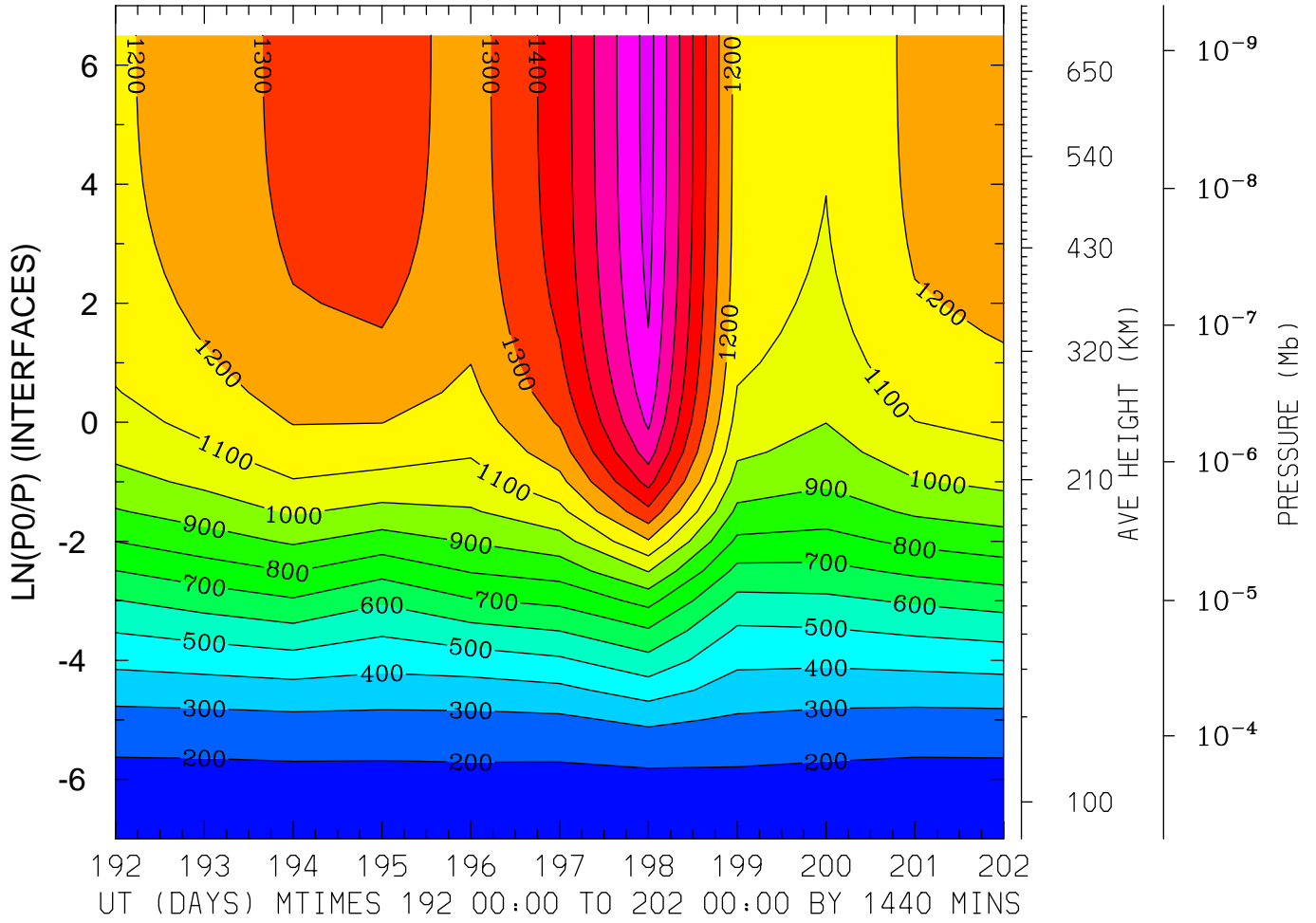
MIN,MAX= 1.6674E+02 1.5232E+03 INTERVAL= 1.0000E+02
FIRST: tiegcm2.0_res5.0_jul2000_heelis_gpi_prim_001.nc
LAST: tiegcm2.0_res5.0_jul2000_heelis_gpi_prim_002.nc

NEUTRAL TEMPERATURE (DEG K)
LAT= -2.50 (ZONAL MEANS)



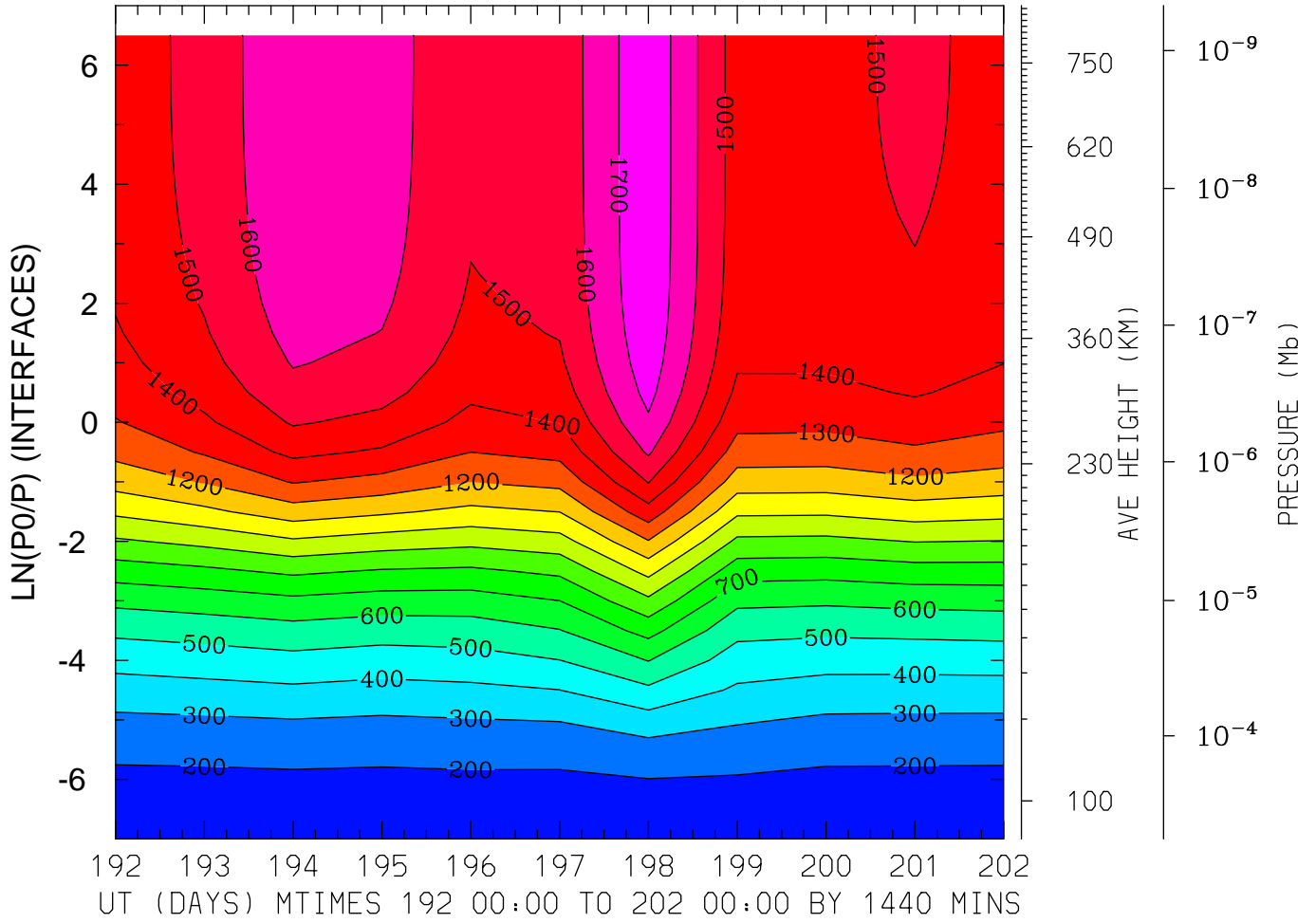
MIN,MAX= 1.6489E+02 1.5308E+03 INTERVAL= 1.0000E+02
FIRST: tiegcm2.0_res5.0_jul2000_heelis_gpi_prim_001.nc
LAST: tiegcm2.0_res5.0_jul2000_heelis_gpi_prim_002.nc

NEUTRAL TEMPERATURE (DEG K)
LAT= 37.50 LOCAL TIME= 0.00



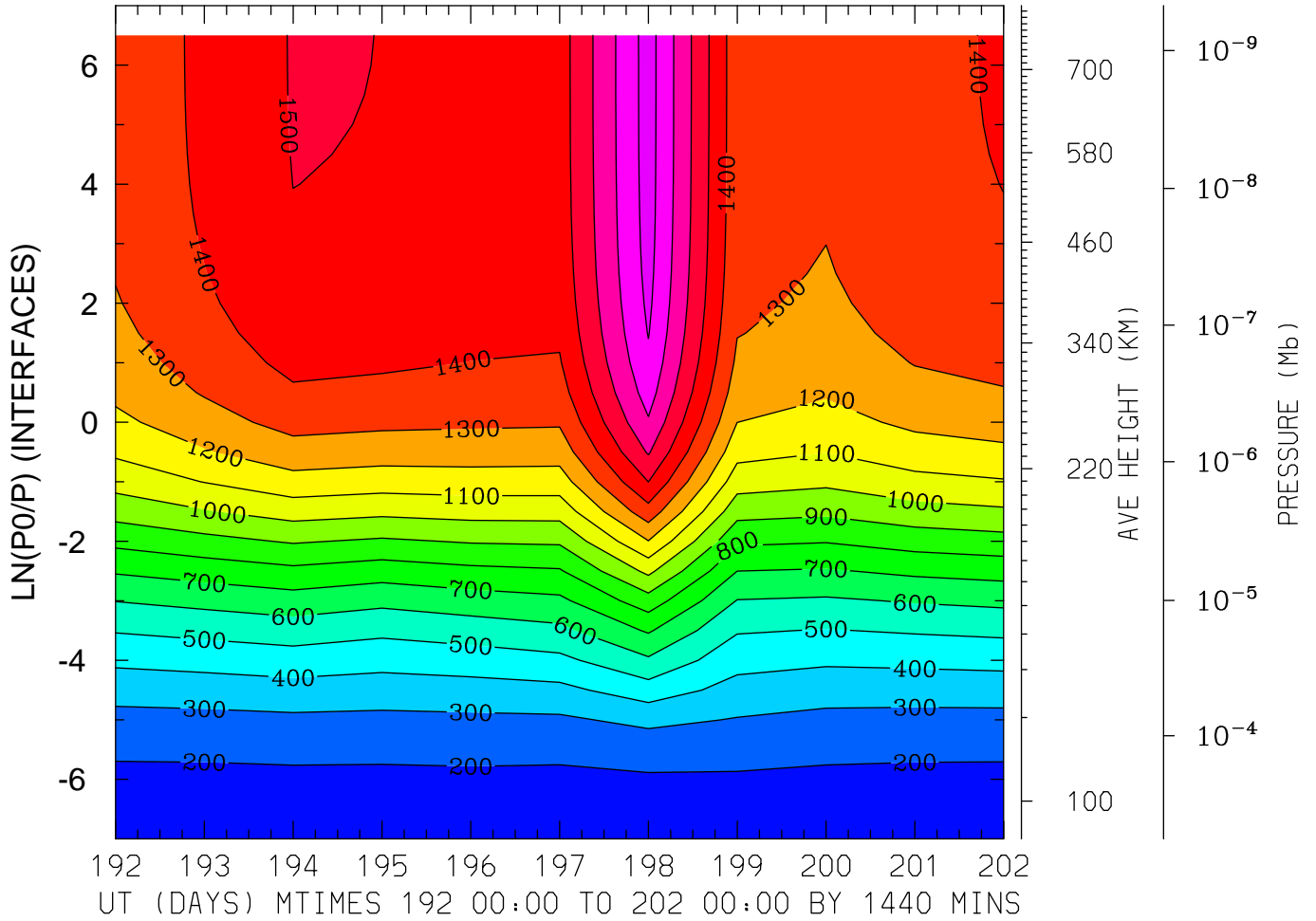
MIN,MAX= 1.7150E+02 1.8387E+03 INTERVAL= 1.0000E+02
FIRST: tiegcm2.0_res5.0_jul2000_heelis_gpi_prim_001.nc
LAST: tiegcm2.0_res5.0_jul2000_heelis_gpi_prim_002.nc

NEUTRAL TEMPERATURE (DEG K)
LAT= 37.50 LOCAL TIME=12.00



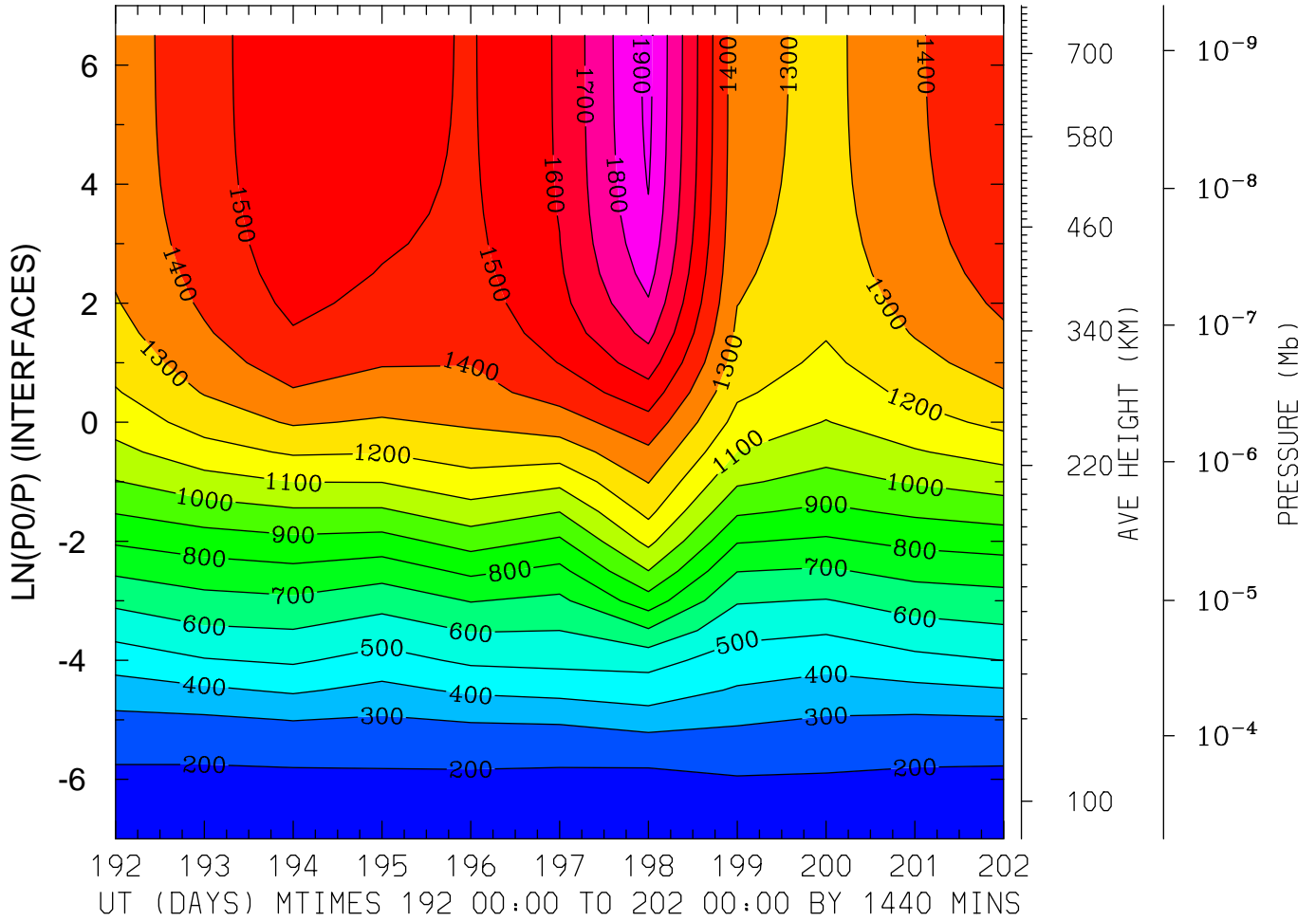
MIN,MAX= 1.6829E+02 1.7821E+03 INTERVAL= 1.0000E+02
FIRST: tiegcm2.0_res5.0_jul2000_heelis_gpi_prim_001.nc
LAST: tiegcm2.0_res5.0_jul2000_heelis_gpi_prim_002.nc

NEUTRAL TEMPERATURE (DEG K)
LAT= 37.50 (ZONAL MEANS)



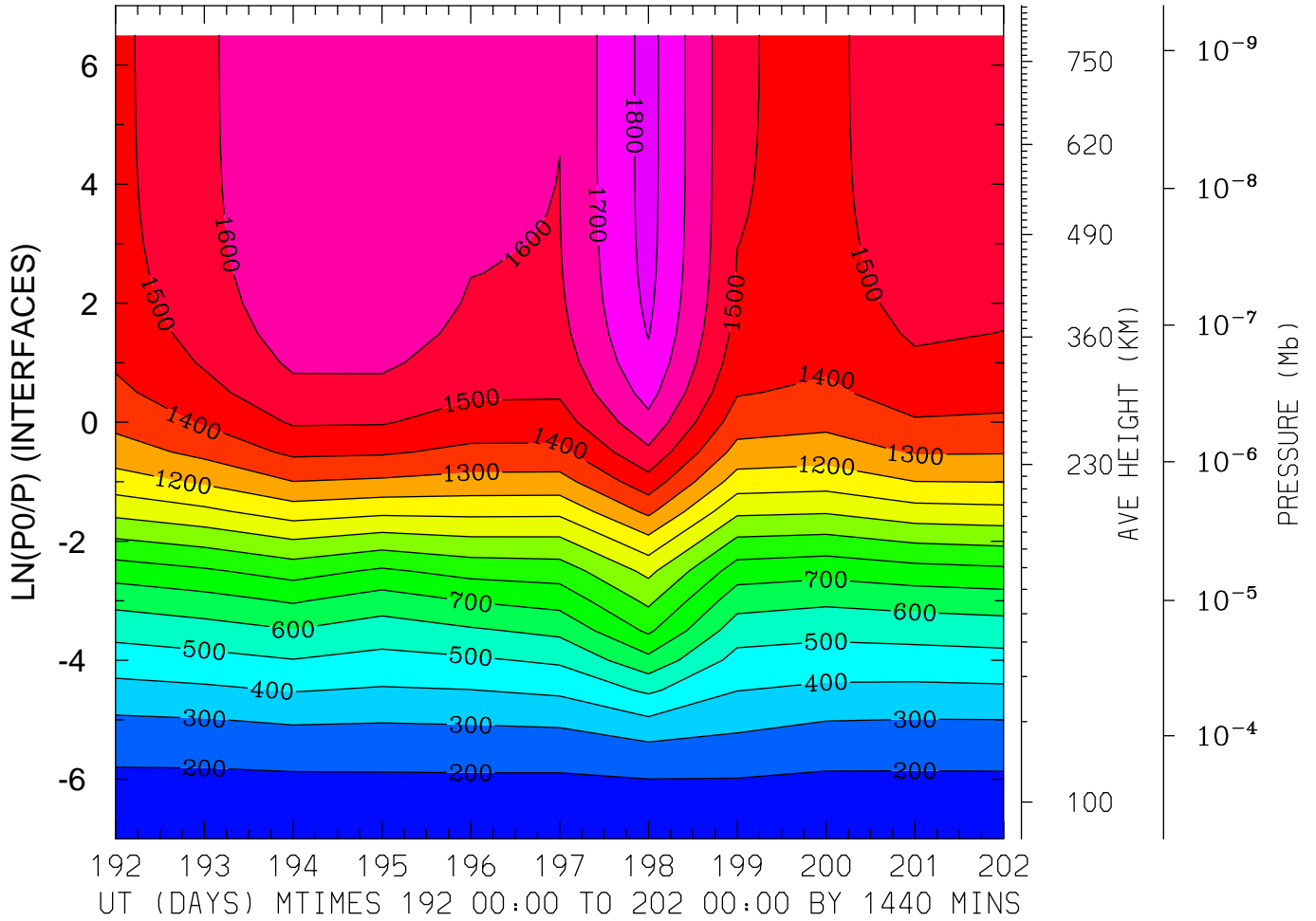
MIN,MAX= 1.7048E+02 1.8432E+03 INTERVAL= 1.0000E+02
FIRST: tiegcm2.0_res5.0_jul2000_heelis_gpi_prim_001.nc
LAST: tiegcm2.0_res5.0_jul2000_heelis_gpi_prim_002.nc

NEUTRAL TEMPERATURE (DEG K)
LAT= 57.50 LOCAL TIME= 0.00



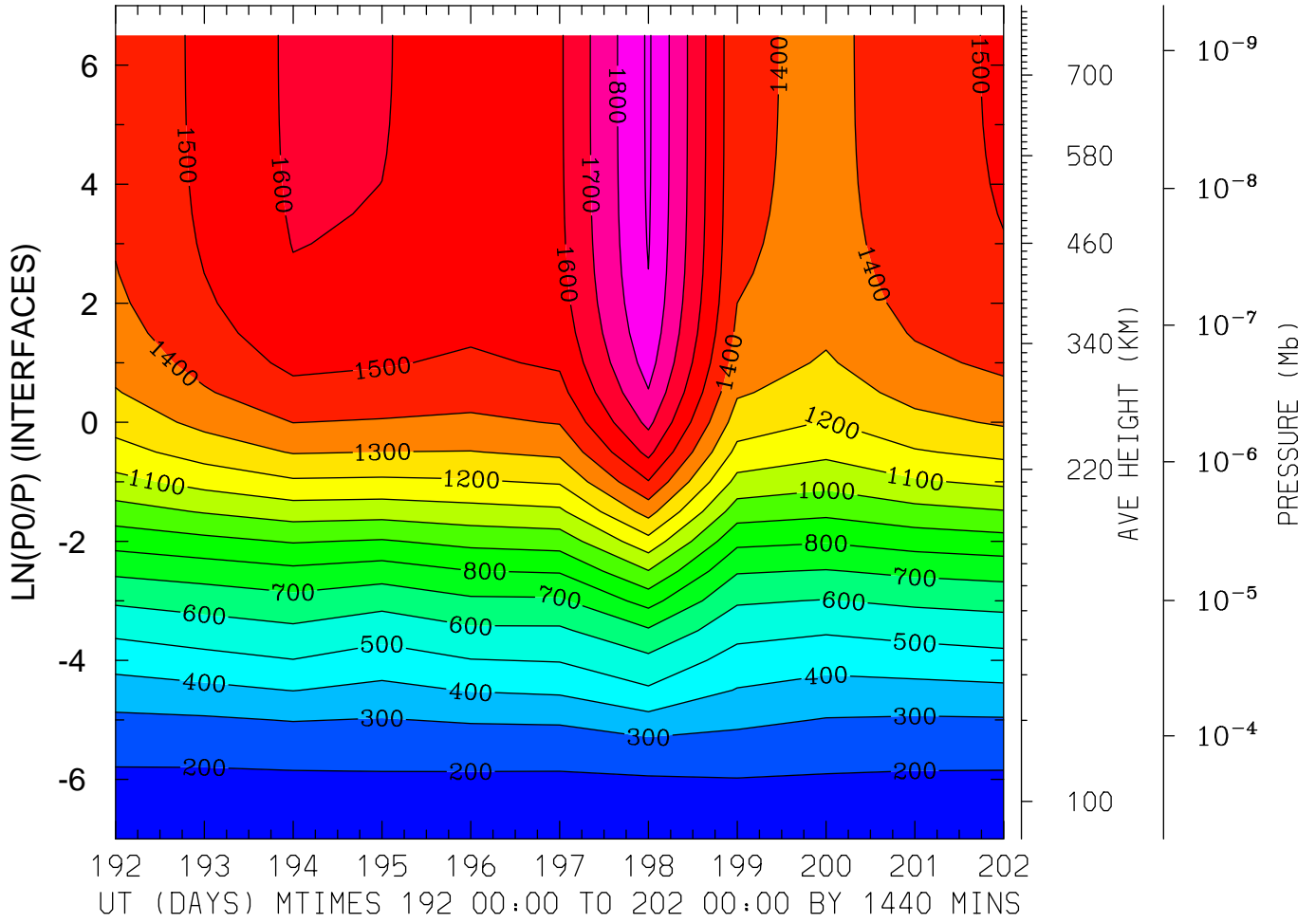
MIN,MAX= 1.7103E+02 1.9248E+03 INTERVAL= 1.0000E+02
FIRST: tiegcm2.0_res5.0_jul2000_heelis_gpi_prim_001.nc
LAST: tiegcm2.0_res5.0_jul2000_heelis_gpi_prim_002.nc

NEUTRAL TEMPERATURE (DEG K)
LAT= 57.50 LOCAL TIME=12.00



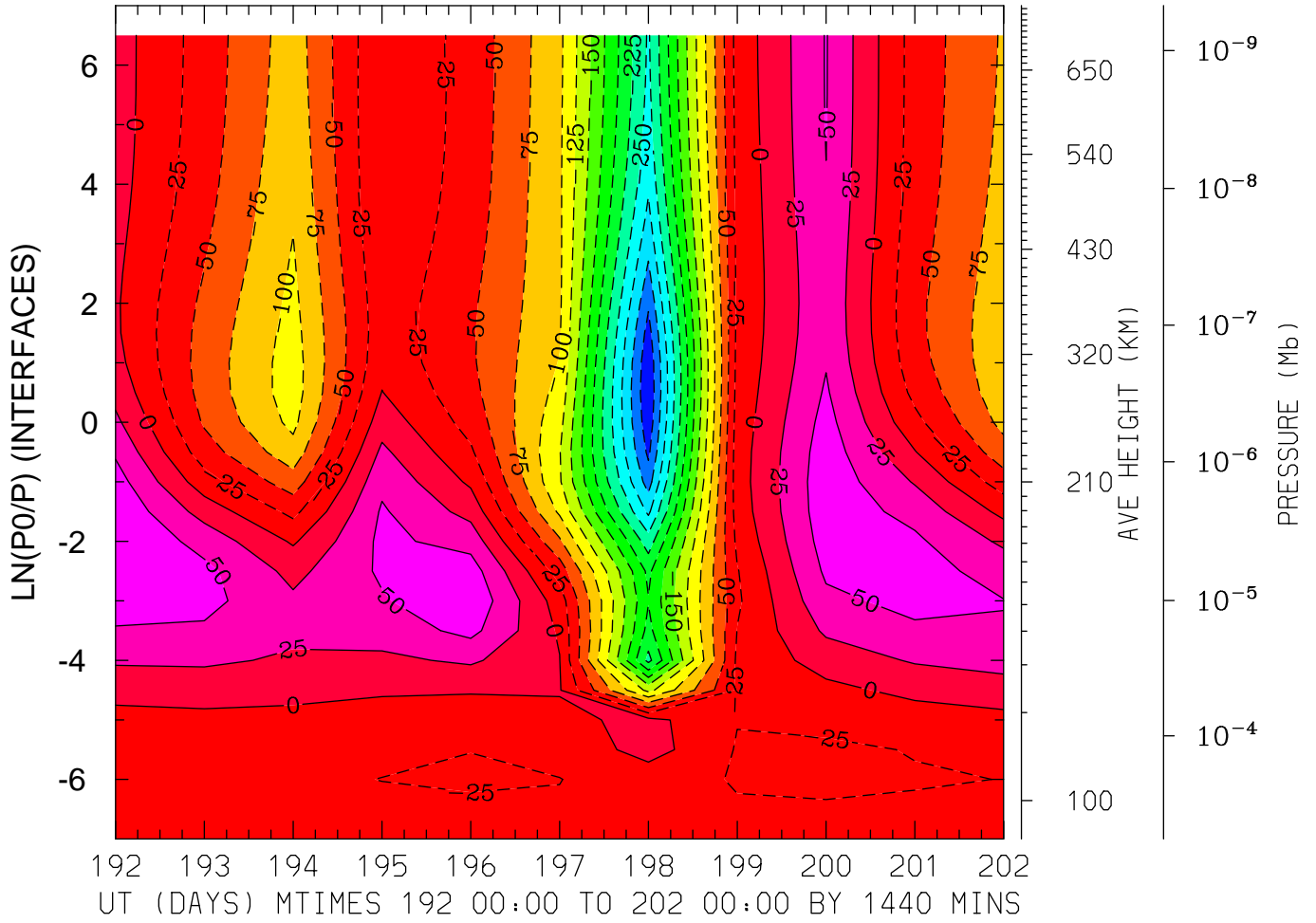
MIN,MAX= 1.7129E+02 1.8368E+03 INTERVAL= 1.0000E+02
FIRST: tiegcm2.0_res5.0_jul2000_heelis_gpi_prim_001.nc
LAST: tiegcm2.0_res5.0_jul2000_heelis_gpi_prim_002.nc

NEUTRAL TEMPERATURE (DEG K)
LAT= 57.50 (ZONAL MEANS)



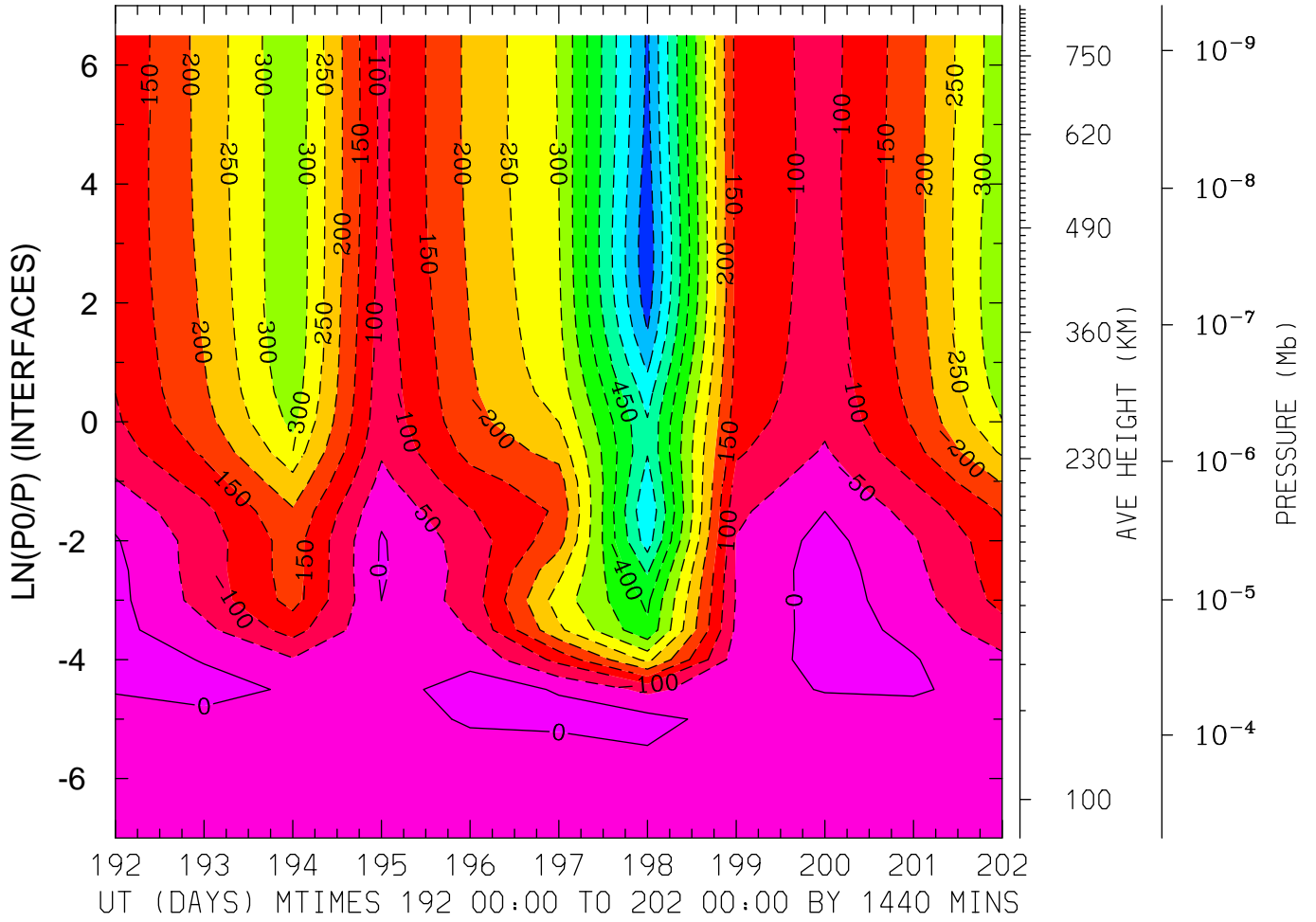
MIN,MAX= 1.7195E+02 1.9136E+03 INTERVAL= 1.0000E+02
FIRST: tiegcm2.0_res5.0_jul2000_heelis_gpi_prim_001.nc
LAST: tiegcm2.0_res5.0_jul2000_heelis_gpi_prim_002.nc

NEUTRAL ZONAL WIND (M/S)
LAT=-62.50 LOCAL TIME= 0.00



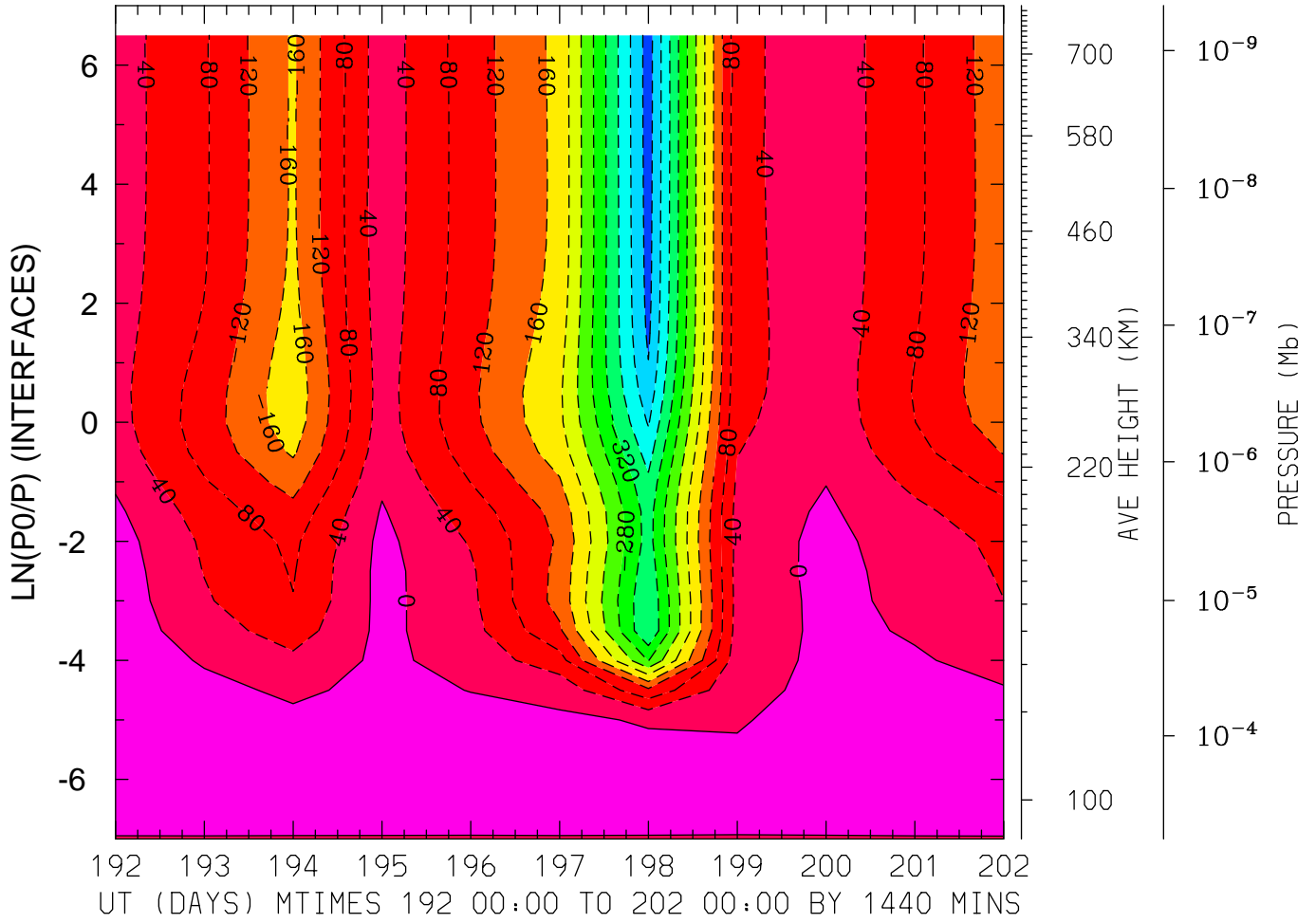
MIN,MAX= -3.4632E+02 7.4828E+01 INTERVAL= 2.5000E+01
FIRST: tiegcm2.0_res5.0_jul2000_heelis_gpi_prim_001.nc
LAST: tiegcm2.0_res5.0_jul2000_heelis_gpi_prim_002.nc

NEUTRAL ZONAL WIND (M/S)
LAT=-62.50 LOCAL TIME=12.00



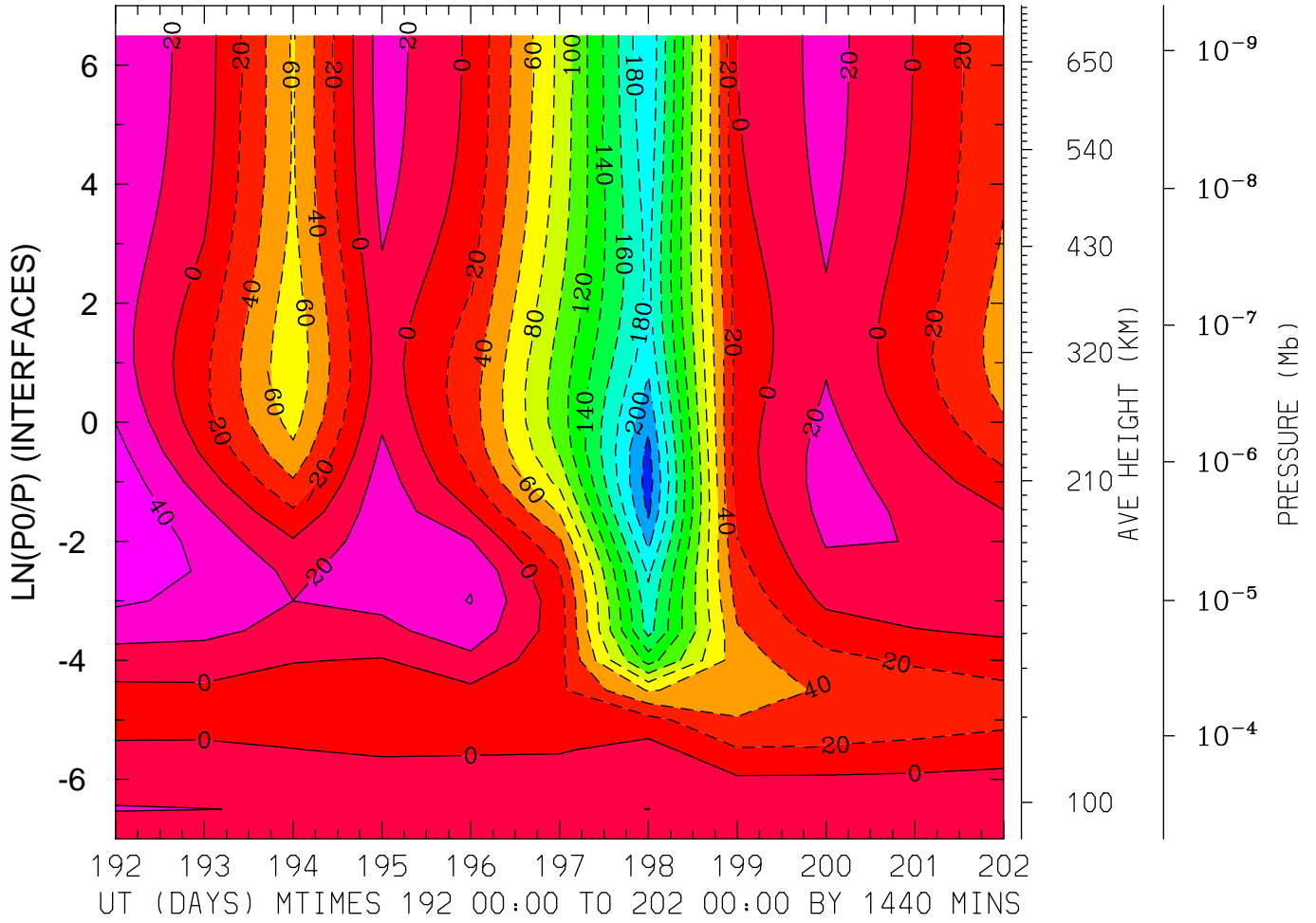
MIN,MAX= -6.3427E+02 2.4865E+01 INTERVAL= 5.0000E+01
FIRST: tiegcm2.0_res5.0_jul2000_heelis_gpi_prim_001.nc
LAST: tiegcm2.0_res5.0_jul2000_heelis_gpi_prim_002.nc

NEUTRAL ZONAL WIND (M/S)
LAT=-62.50 (ZONAL MEANS)



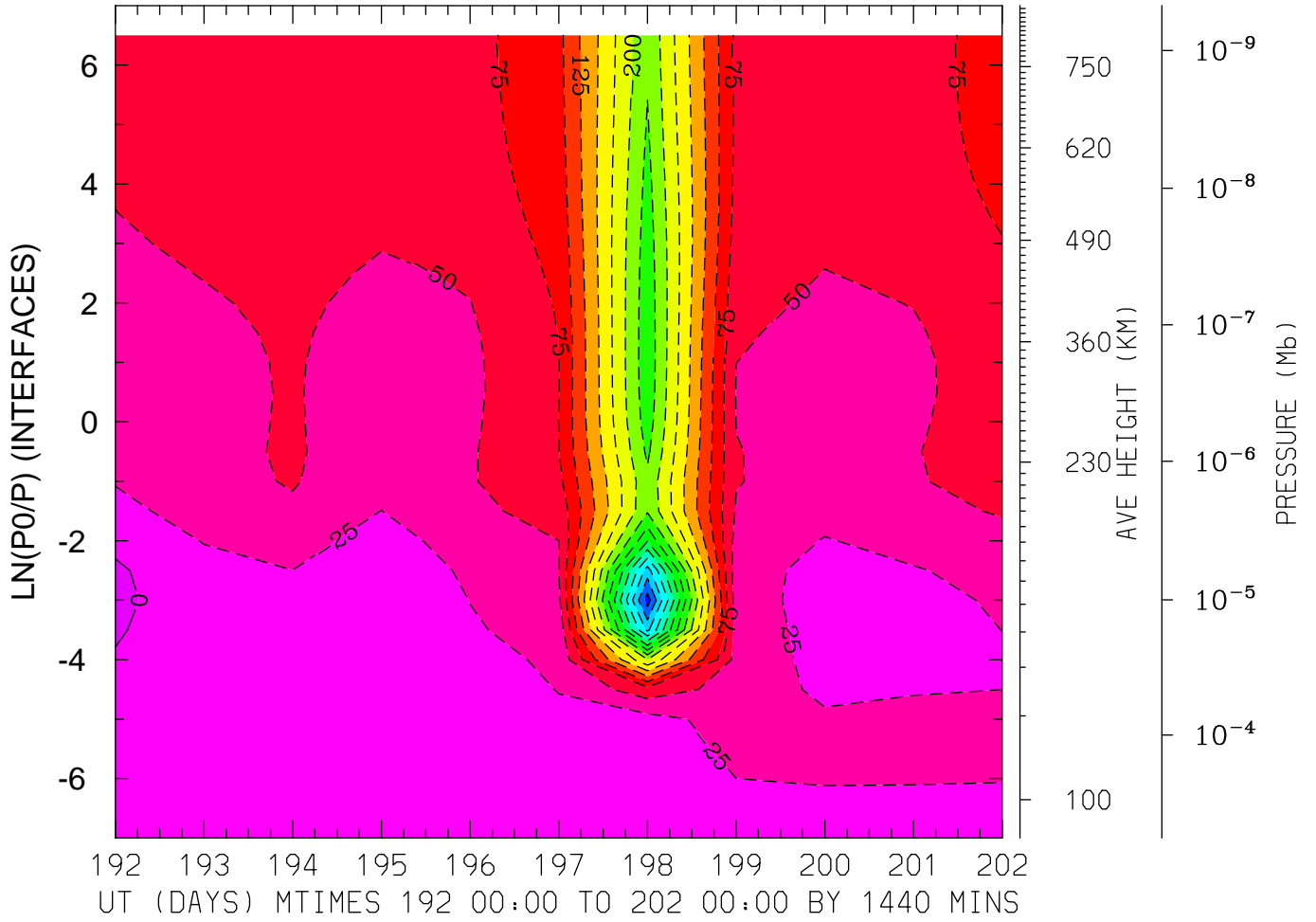
MIN,MAX= -4.5814E+02 2.2505E+01 INTERVAL= 4.0000E+01
FIRST: tiegcm2.0_res5.0_jul2000_heelis_gpi_prim_001.nc
LAST: tiegcm2.0_res5.0_jul2000_heelis_gpi_prim_002.nc

NEUTRAL ZONAL WIND (M/S)
LAT=-42.50 LOCAL TIME= 0.00



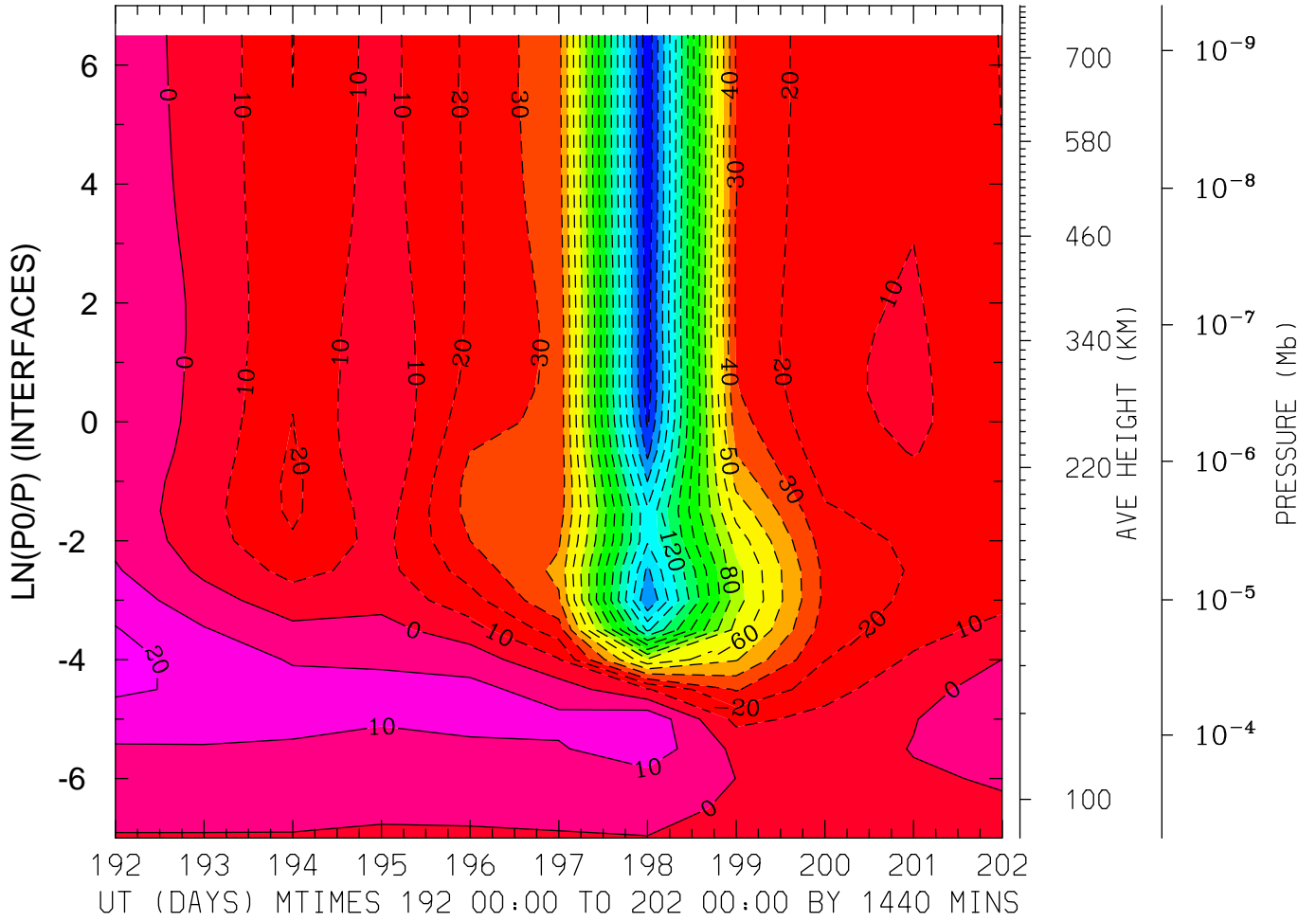
MIN,MAX= -2.3048E+02 5.8272E+01 INTERVAL= 2.0000E+01
FIRST: tiegcm2.0_res5.0_jul2000_heelis_gpi_prim_001.nc
LAST: tiegcm2.0_res5.0_jul2000_heelis_gpi_prim_002.nc

NEUTRAL ZONAL WIND (M/S)
LAT=-42.50 LOCAL TIME=12.00



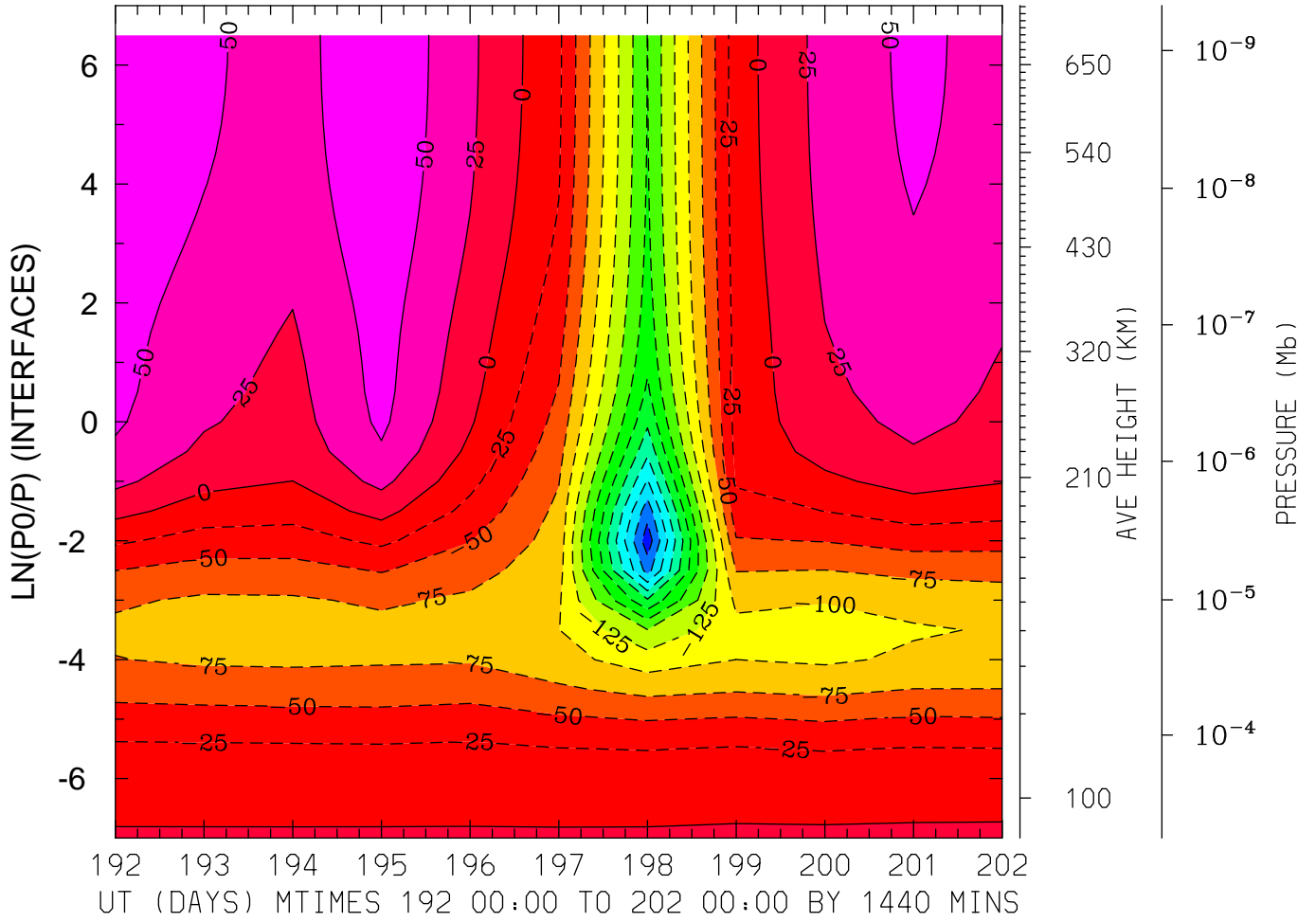
MIN,MAX= -4.1179E+02 4.7499E+00 INTERVAL= 2.5000E+01
FIRST: tiegcm2.0_res5.0_jul2000_heelis_gpi_prim_001.nc
LAST: tiegcm2.0_res5.0_jul2000_heelis_gpi_prim_002.nc

NEUTRAL ZONAL WIND (M/S)
LAT=-42.50 (ZONAL MEANS)



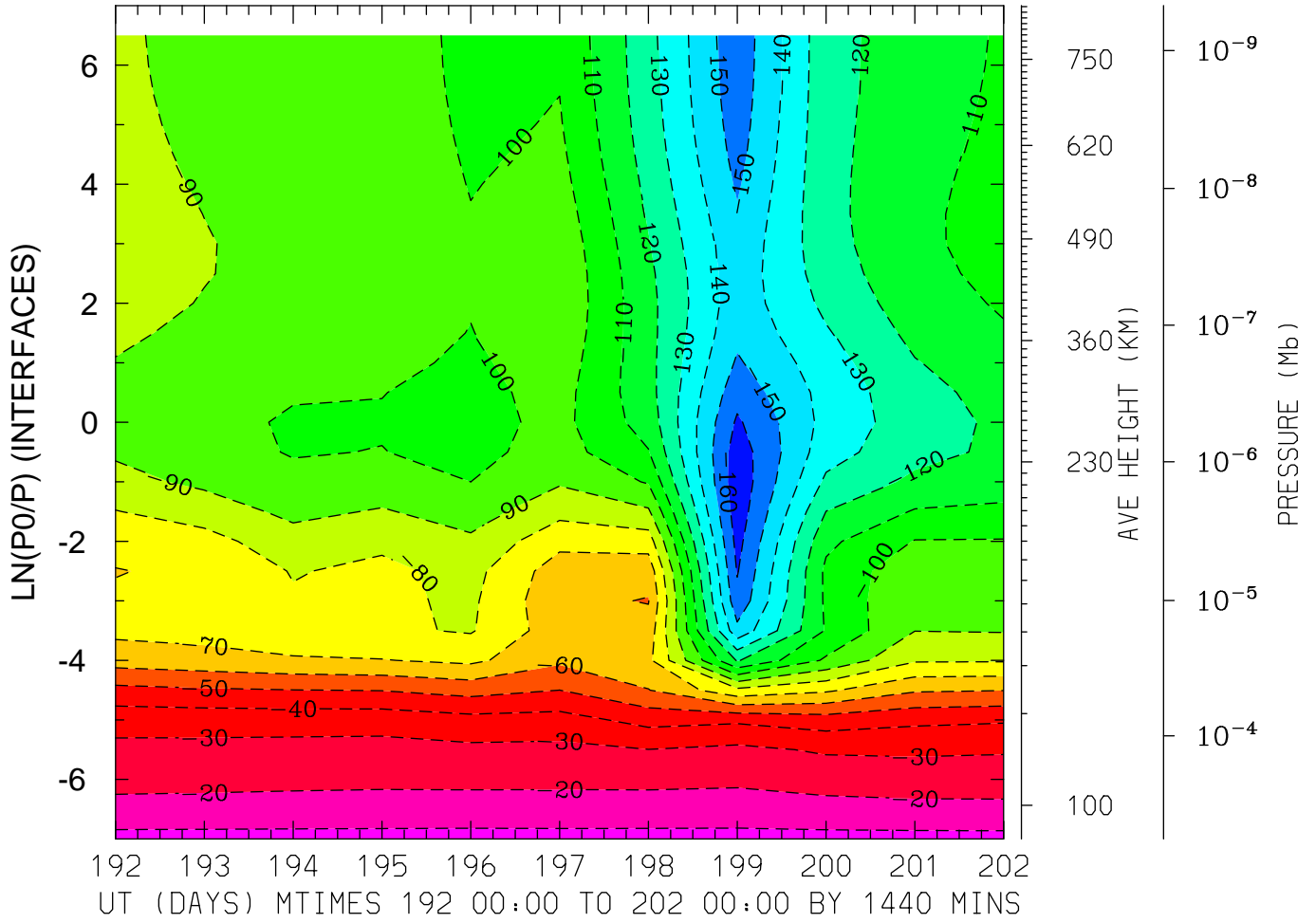
MIN,MAX= -1.7747E+02 2.3287E+01 INTERVAL= 1.0000E+01
FIRST: tiegcm2.0_res5.0_jul2000_heelis_gpi_prim_001.nc
LAST: tiegcm2.0_res5.0_jul2000_heelis_gpi_prim_002.nc

NEUTRAL ZONAL WIND (M/S)
LAT= -2.50 LOCAL TIME= 0.00



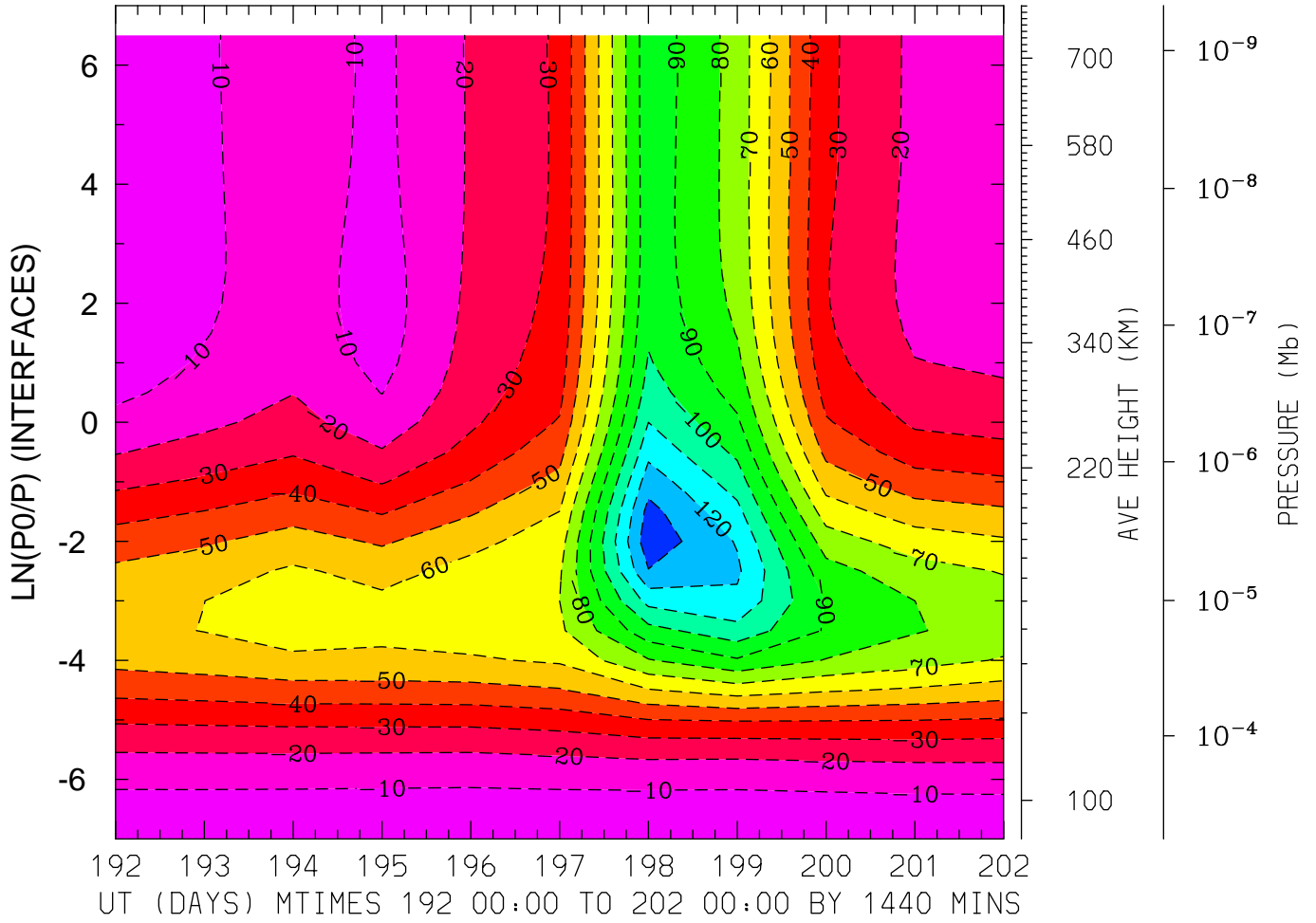
MIN,MAX= -3.4029E+02 7.3157E+01 INTERVAL= 2.5000E+01
FIRST: tiegcm2.0_res5.0_jul2000_heelis_gpi_prim_001.nc
LAST: tiegcm2.0_res5.0_jul2000_heelis_gpi_prim_002.nc

NEUTRAL ZONAL WIND (M/S)
LAT= -2.50 LOCAL TIME=12.00



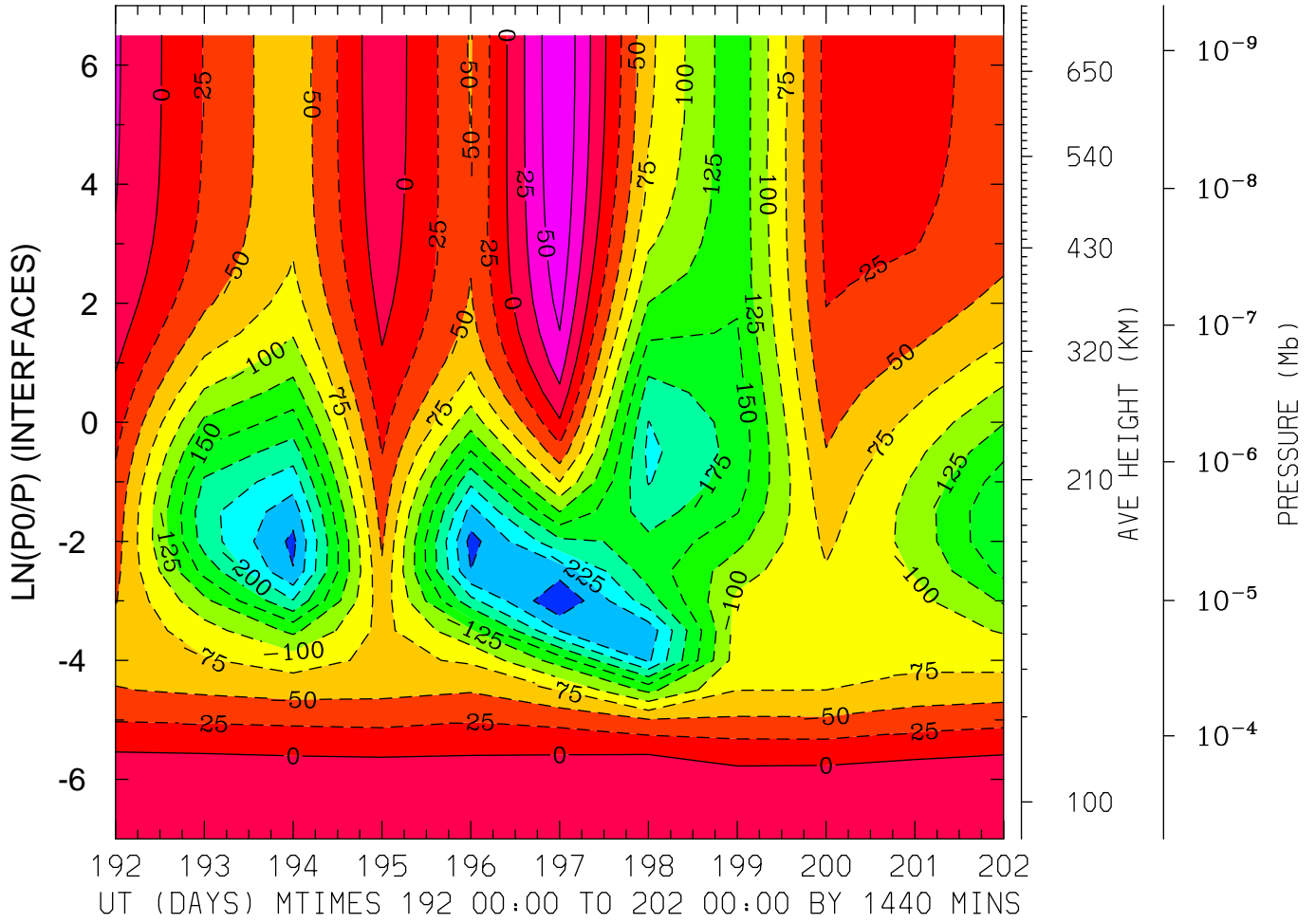
MIN,MAX= -1.6692E+02 -6.8856E+00 INTERVAL= 1.0000E+01
FIRST: tiegcm2.0_res5.0_jul2000_heelis_gpi_prim_001.nc
LAST: tiegcm2.0_res5.0_jul2000_heelis_gpi_prim_002.nc

NEUTRAL ZONAL WIND (M/S)
LAT= -2.50 (ZONAL MEANS)



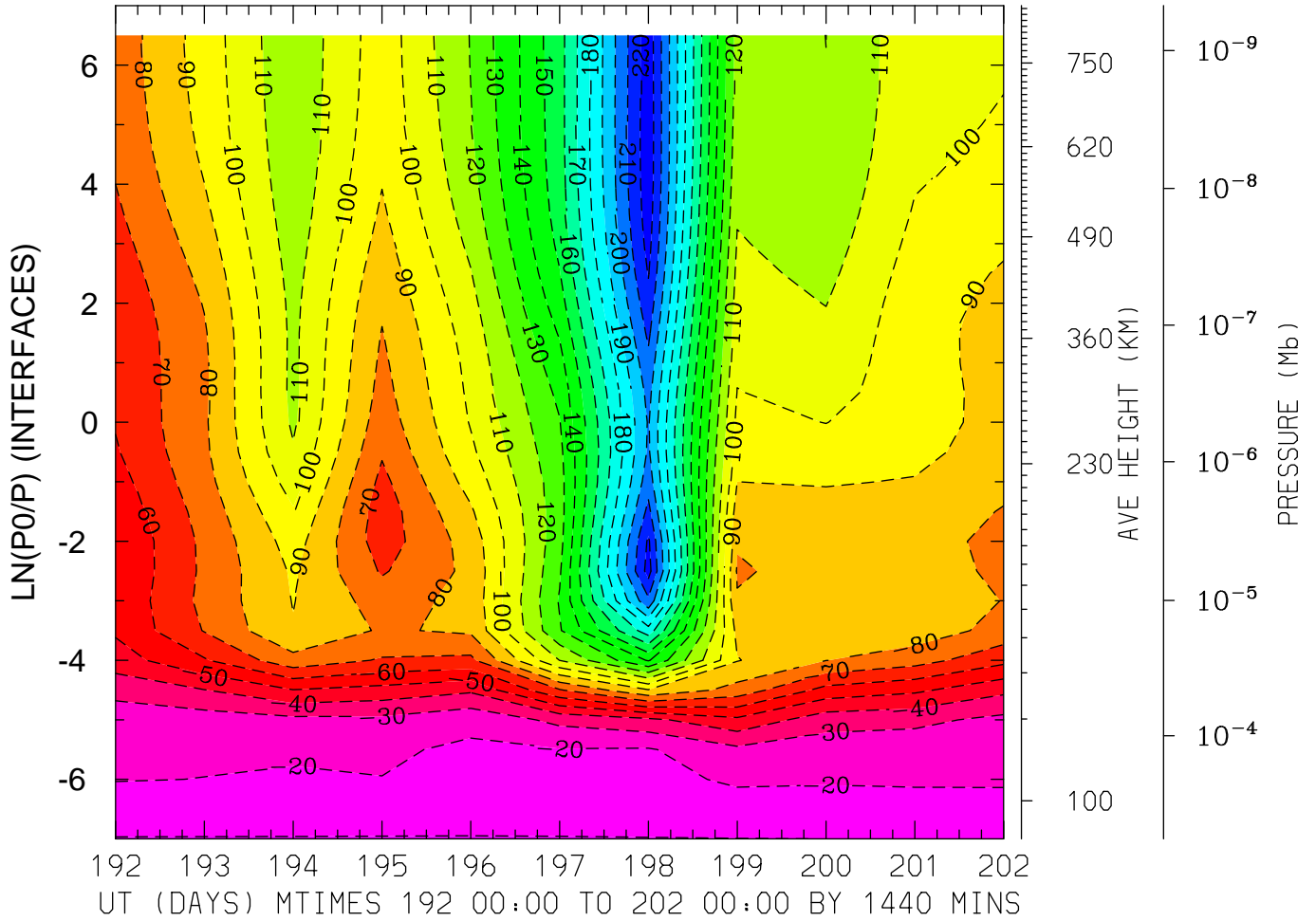
MIN,MAX= -1.3658E+02 -9.4323E-02 INTERVAL= 1.0000E+01
FIRST: tiegcm2.0_res5.0_jul2000_heelis_gpi_prim_001.nc
LAST: tiegcm2.0_res5.0_jul2000_heelis_gpi_prim_002.nc

NEUTRAL ZONAL WIND (M/S)
LAT= 37.50 LOCAL TIME= 0.00



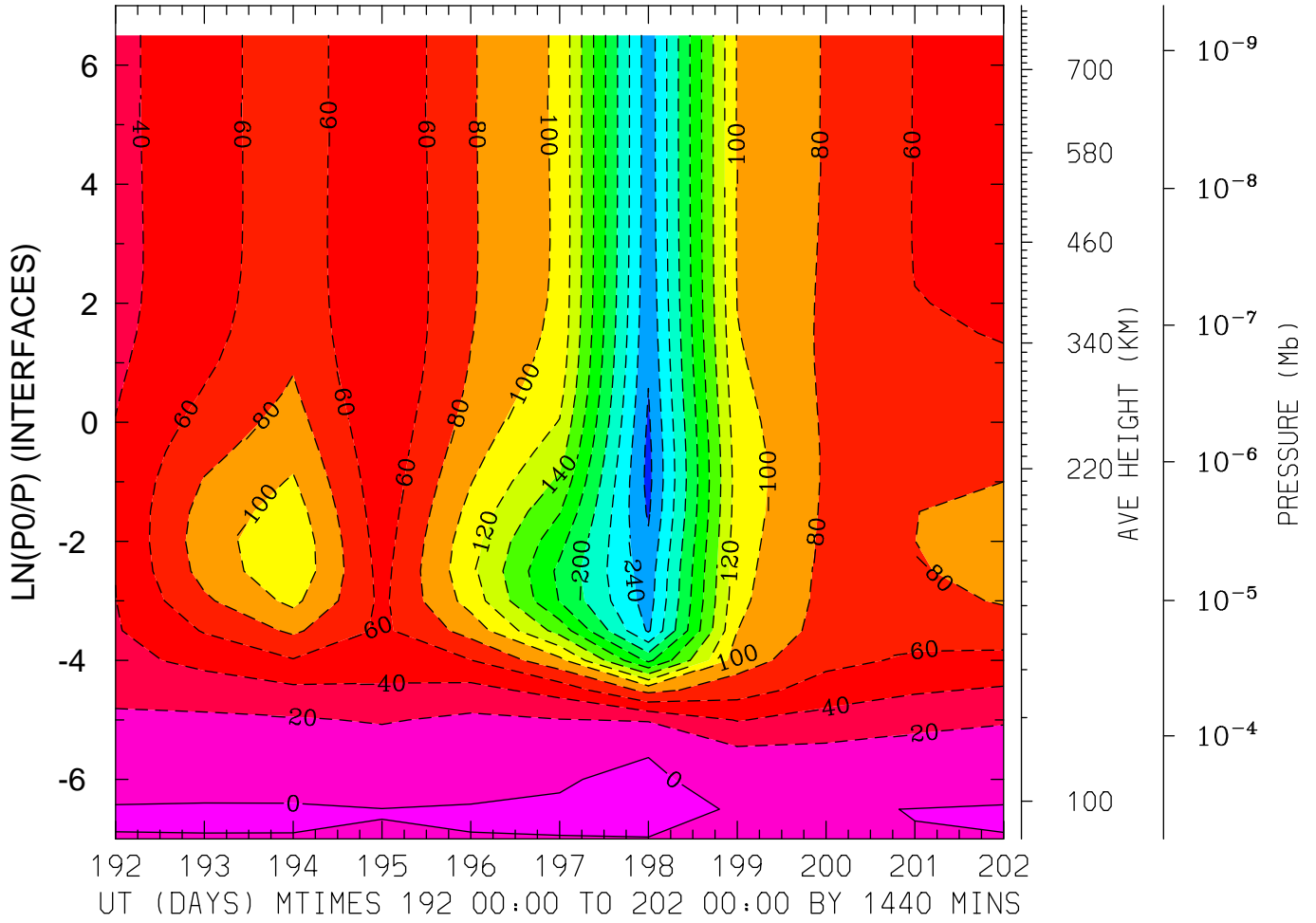
MIN,MAX= -2.7413E+02 7.5012E+01 INTERVAL= 2.5000E+01
FIRST: tiegcm2.0_res5.0_jul2000_heelis_gpi_prim_001.nc
LAST: tiegcm2.0_res5.0_jul2000_heelis_gpi_prim_002.nc

NEUTRAL ZONAL WIND (M/S)
LAT= 37.50 LOCAL TIME=12.00



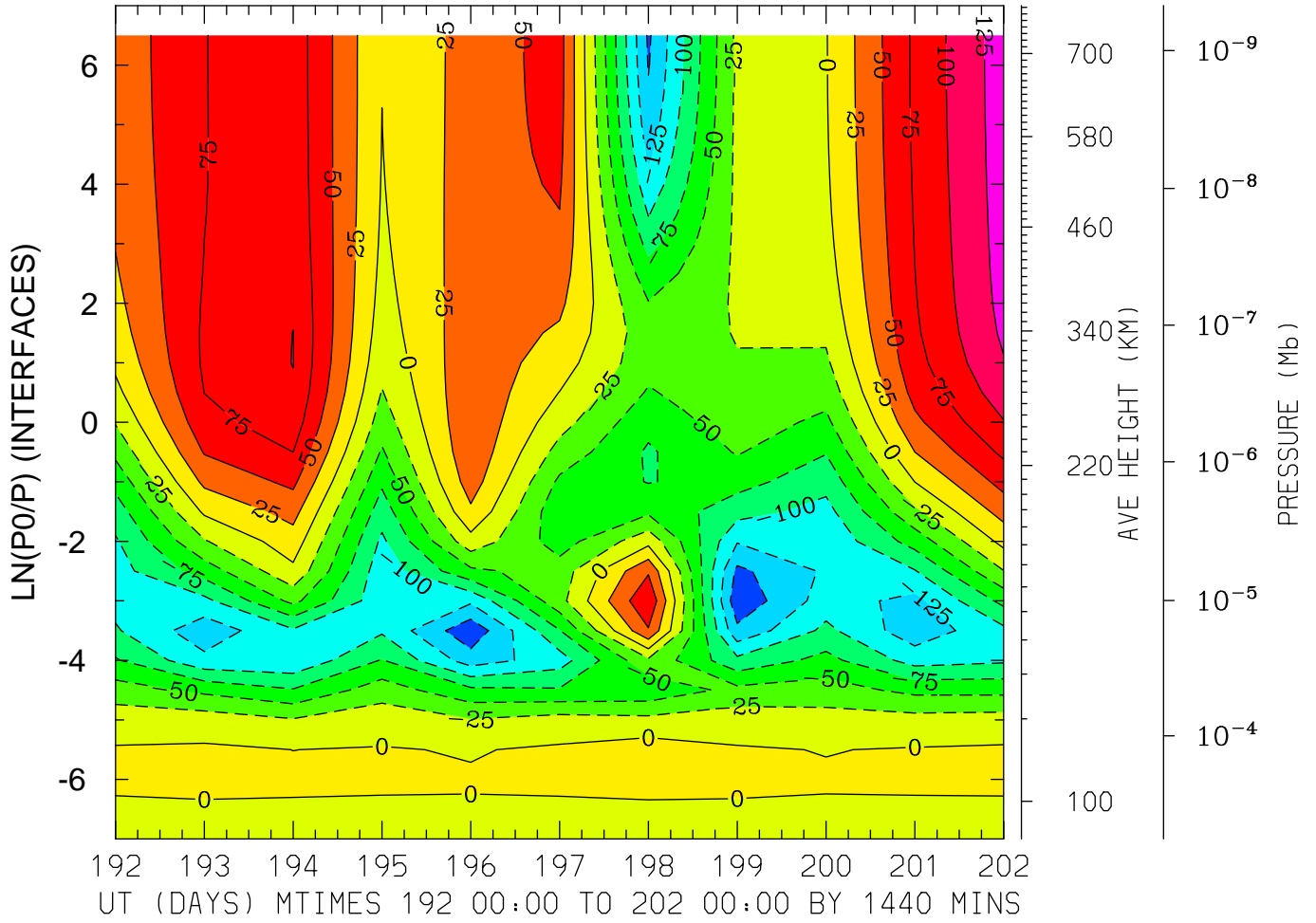
MIN,MAX= -2.2650E+02 -9.3785E+00 INTERVAL= 1.0000E+01
FIRST: tiegcm2.0_res5.0_jul2000_heelis_gpi_prim_001.nc
LAST: tiegcm2.0_res5.0_jul2000_heelis_gpi_prim_002.nc

NEUTRAL ZONAL WIND (M/S)
LAT= 37.50 (ZONAL MEANS)



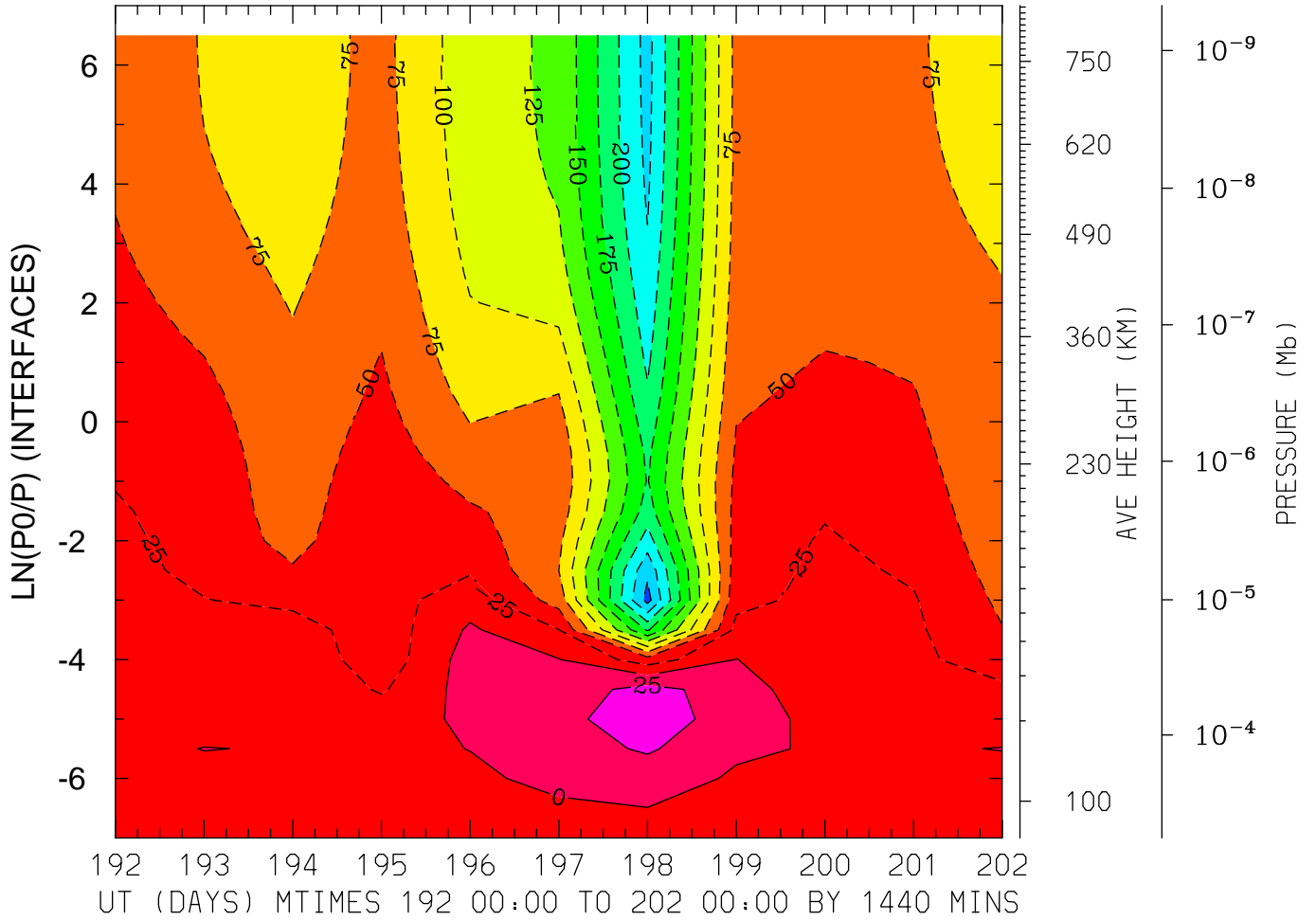
MIN,MAX= -2.6574E+02 2.1949E+00 INTERVAL= 2.0000E+01
FIRST: tiegcm2.0_res5.0_jul2000_heelis_gpi_prim_001.nc
LAST: tiegcm2.0_res5.0_jul2000_heelis_gpi_prim_002.nc

NEUTRAL ZONAL WIND (M/S)
LAT= 57.50 LOCAL TIME= 0.00



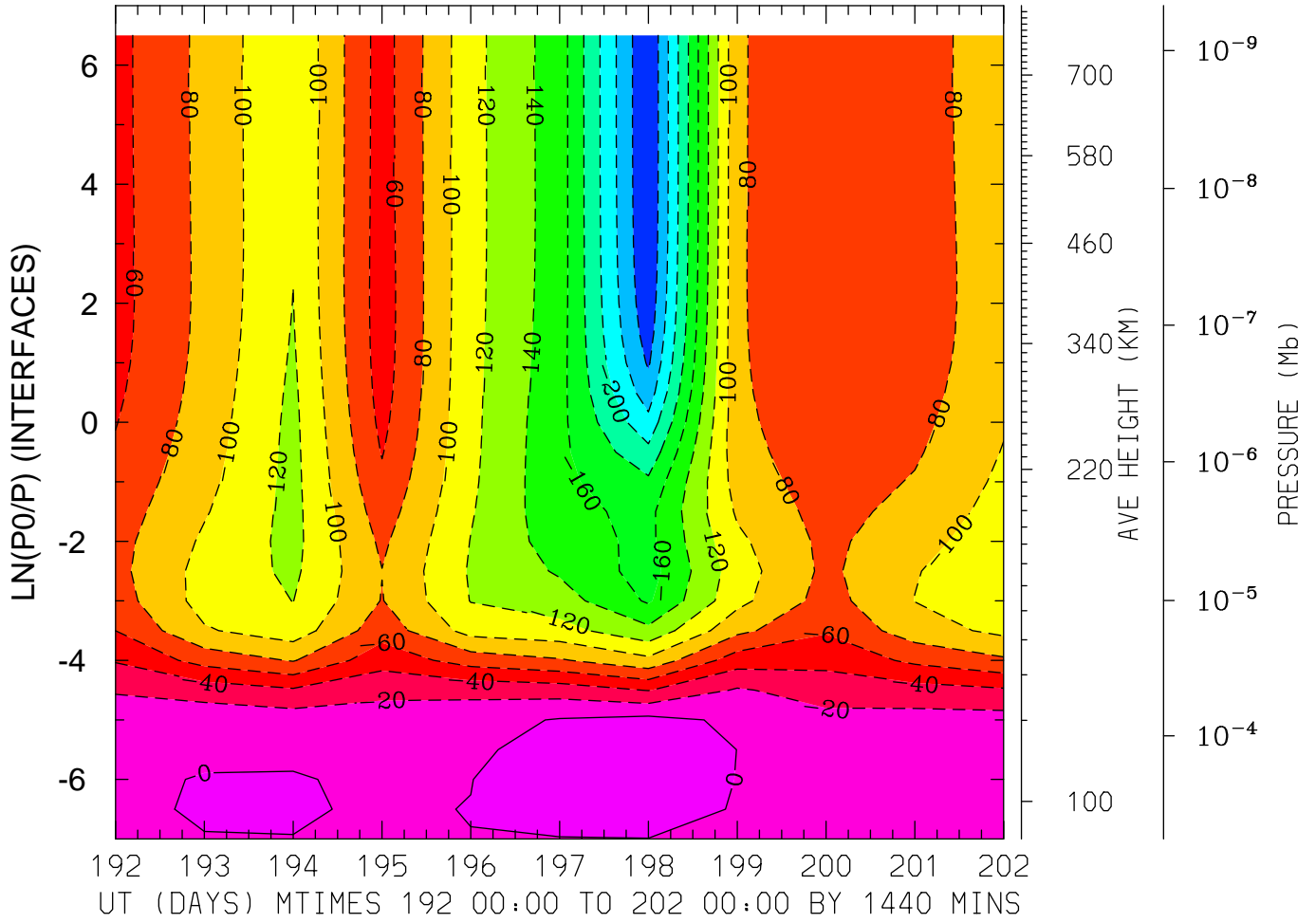
MIN,MAX= -1.6860E+02 1.3752E+02 INTERVAL= 2.5000E+01
FIRST: tiegcm2.0_res5.0_jul2000_heelis_gpi_prim_001.nc
LAST: tiegcm2.0_res5.0_jul2000_heelis_gpi_prim_002.nc

NEUTRAL ZONAL WIND (M/S)
LAT= 57.50 LOCAL TIME=12.00



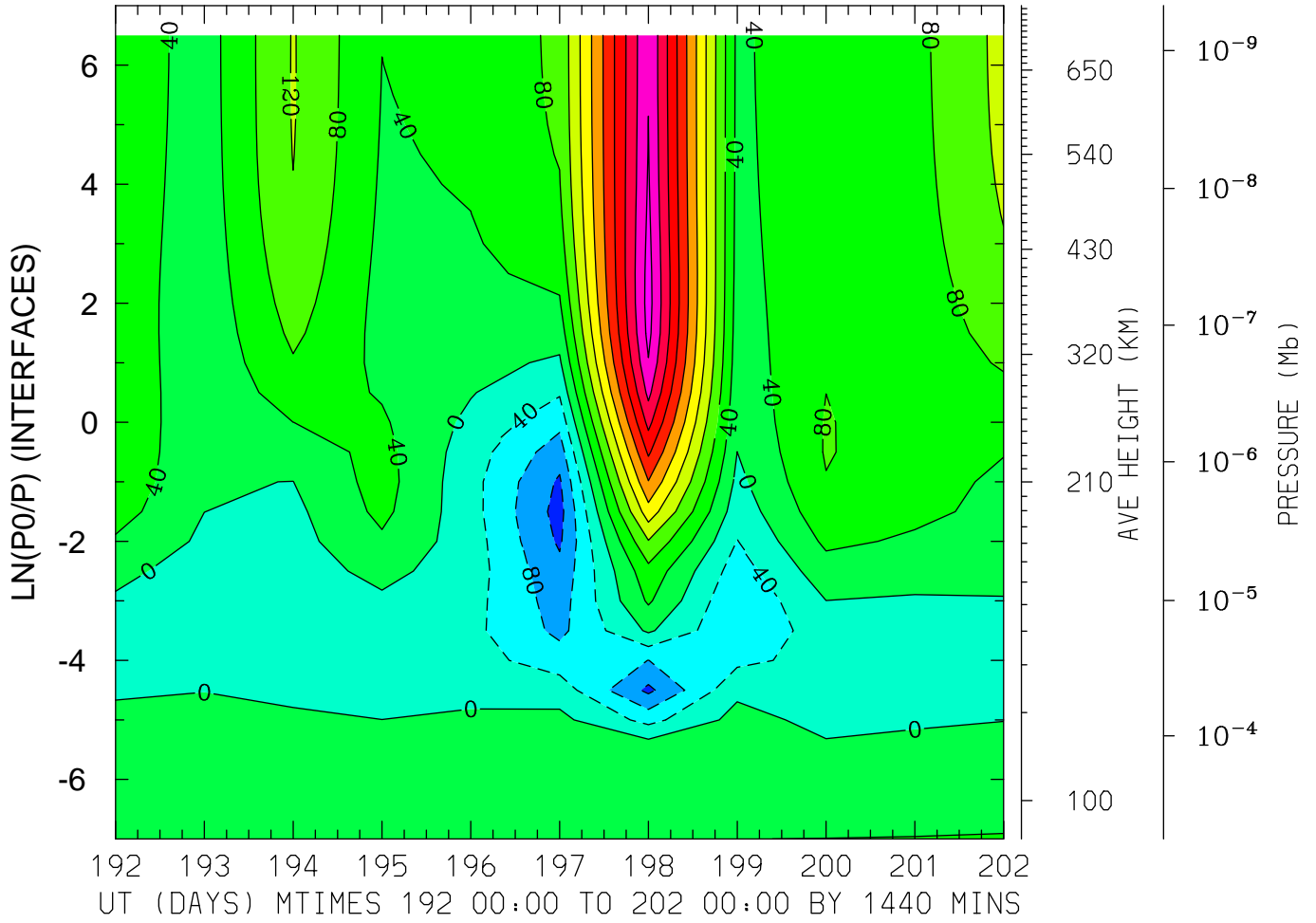
MIN,MAX= -2.5907E+02 4.3658E+01 INTERVAL= 2.5000E+01
FIRST: tiegcm2.0_res5.0_jul2000_heelis_gpi_prim_001.nc
LAST: tiegcm2.0_res5.0_jul2000_heelis_gpi_prim_002.nc

NEUTRAL ZONAL WIND (M/S)
LAT= 57.50 (ZONAL MEANS)



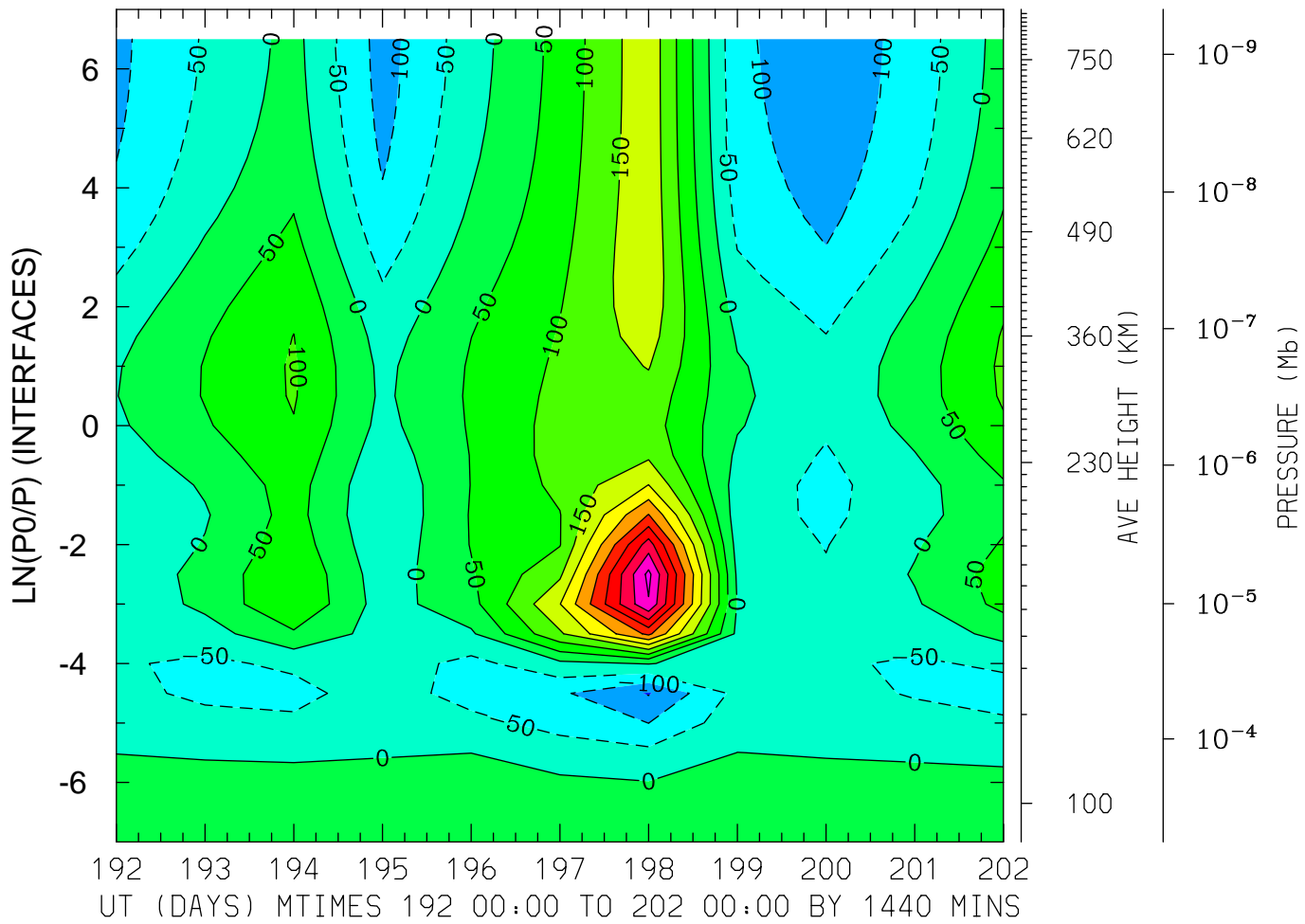
MIN,MAX= -2.5967E+02 1.3209E+01 INTERVAL= 2.0000E+01
FIRST: tiegcm2.0_res5.0_jul2000_heelis_gpi_prim_001.nc
LAST: tiegcm2.0_res5.0_jul2000_heelis_gpi_prim_002.nc

NEUTRAL MERIDIONAL WIND (M/S)
LAT=-62.50 LOCAL TIME= 0.00



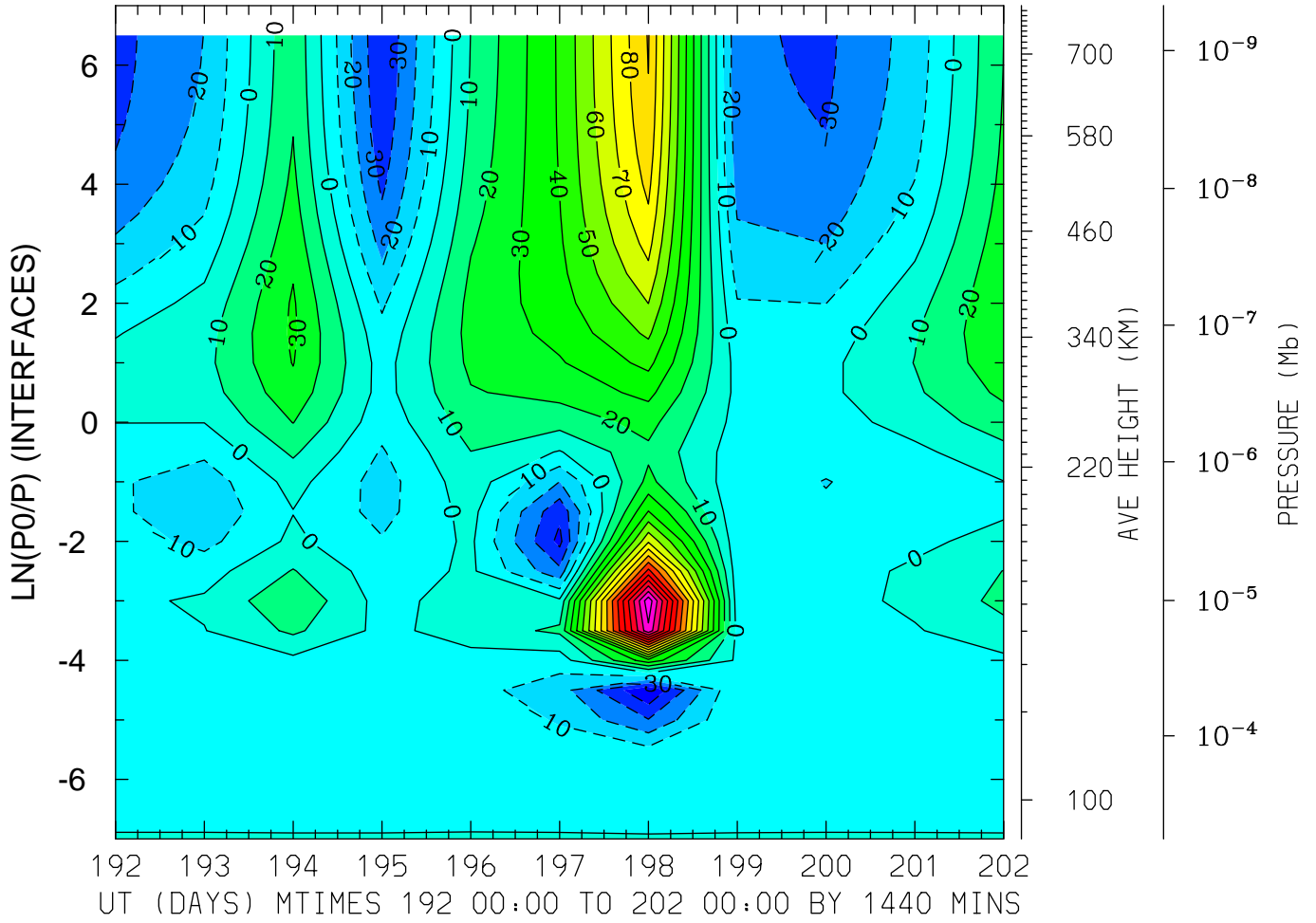
MIN,MAX= -1.3498E+02 4.1570E+02 INTERVAL= 4.0000E+01
FIRST: tiegcm2.0_res5.0_jul2000_heelis_gpi_prim_001.nc
LAST: tiegcm2.0_res5.0_jul2000_heelis_gpi_prim_002.nc

NEUTRAL MERIDIONAL WIND (M/S)
LAT=-62.50 LOCAL TIME=12.00



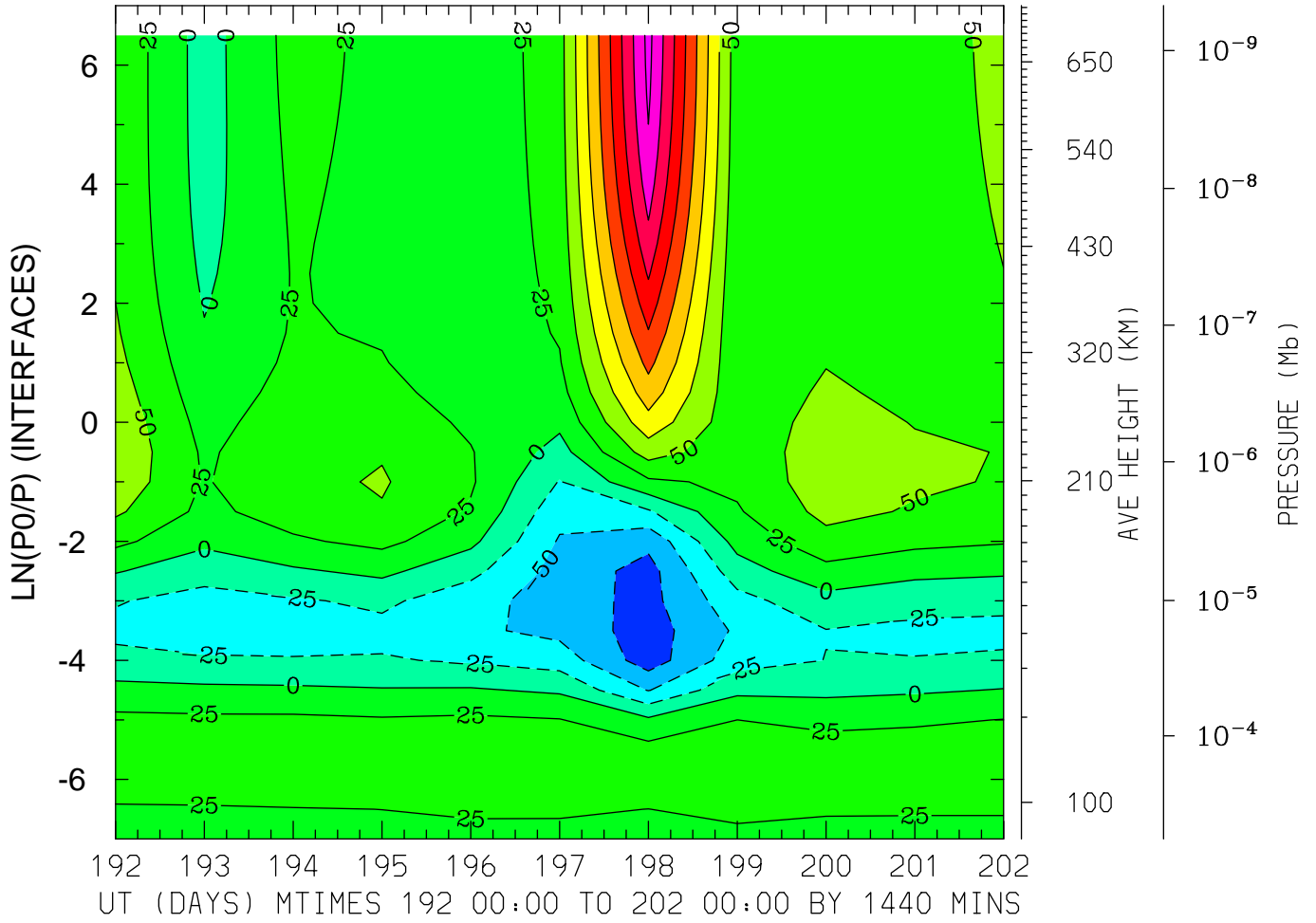
MIN,MAX= -1.5419E+02 5.1380E+02 INTERVAL= 5.0000E+01
FIRST: tiegcm2.0_res5.0_jul2000_heelis_gpi_prim_001.nc
LAST: tiegcm2.0_res5.0_jul2000_heelis_gpi_prim_002.nc

NEUTRAL MERIDIONAL WIND (M/S)
LAT=-62.50 (ZONAL MEANS)



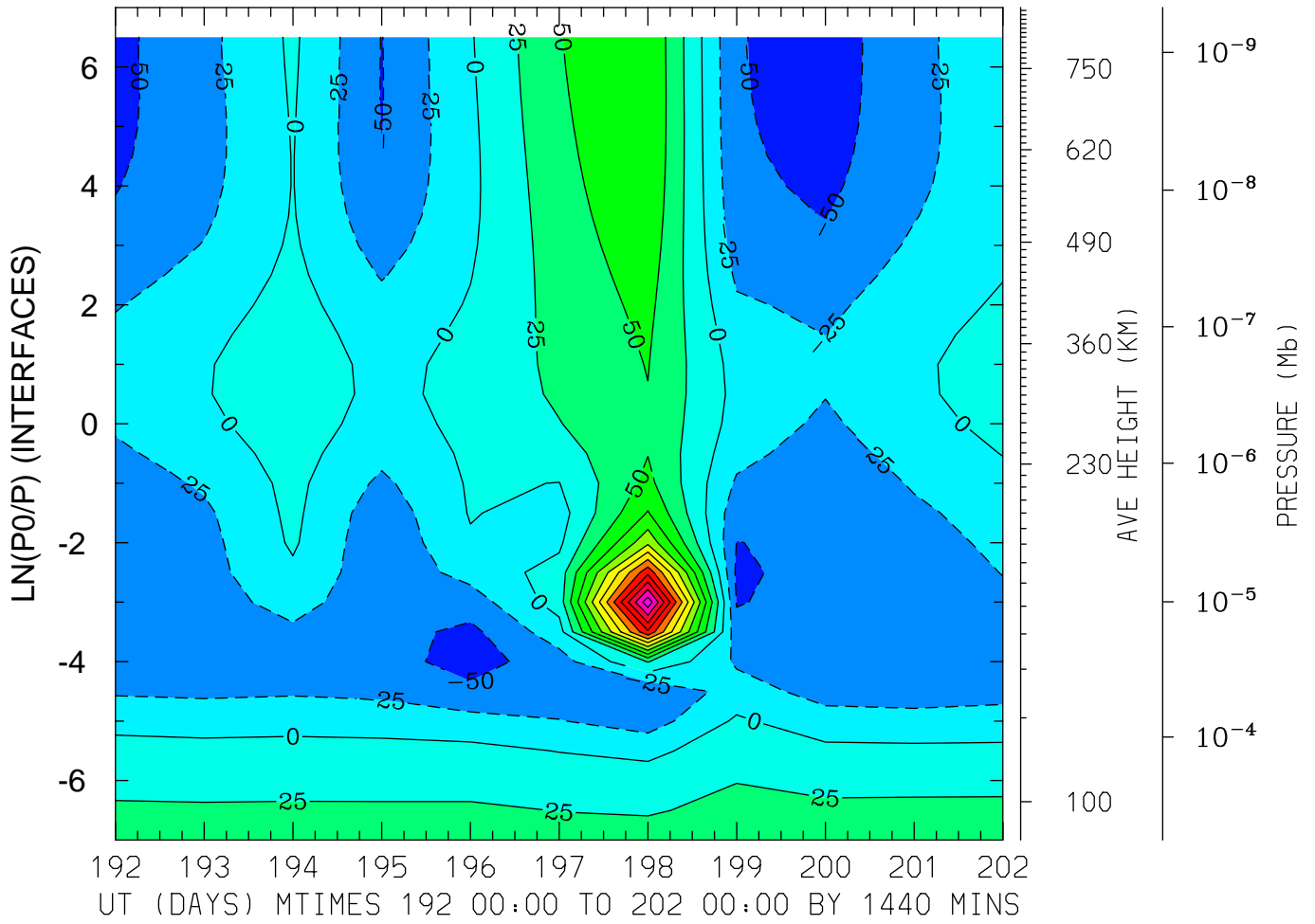
MIN,MAX= -4.9648E+01 1.6706E+02 INTERVAL= 1.0000E+01
FIRST: tiegcm2.0_res5.0_jul2000_heelis_gpi_prim_001.nc
LAST: tiegcm2.0_res5.0_jul2000_heelis_gpi_prim_002.nc

NEUTRAL MERIDIONAL WIND (M/S)
LAT=-42.50 LOCAL TIME= 0.00



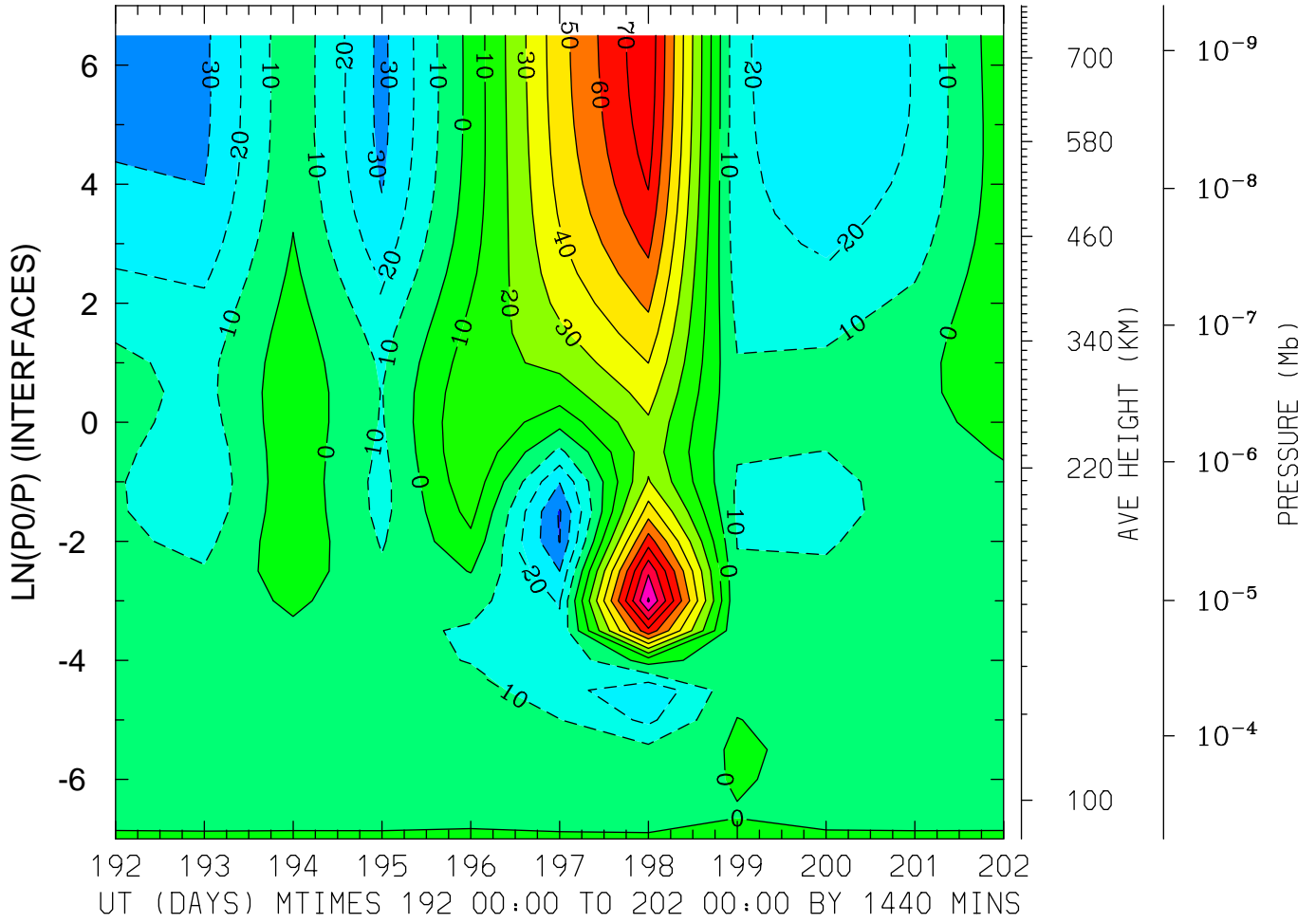
MIN,MAX= -8.7954E+01 2.3270E+02 INTERVAL= 2.5000E+01
FIRST: tiegcm2.0_res5.0_jul2000_heelis_gpi_prim_001.nc
LAST: tiegcm2.0_res5.0_jul2000_heelis_gpi_prim_002.nc

NEUTRAL MERIDIONAL WIND (M/S)
LAT=-42.50 LOCAL TIME=12.00



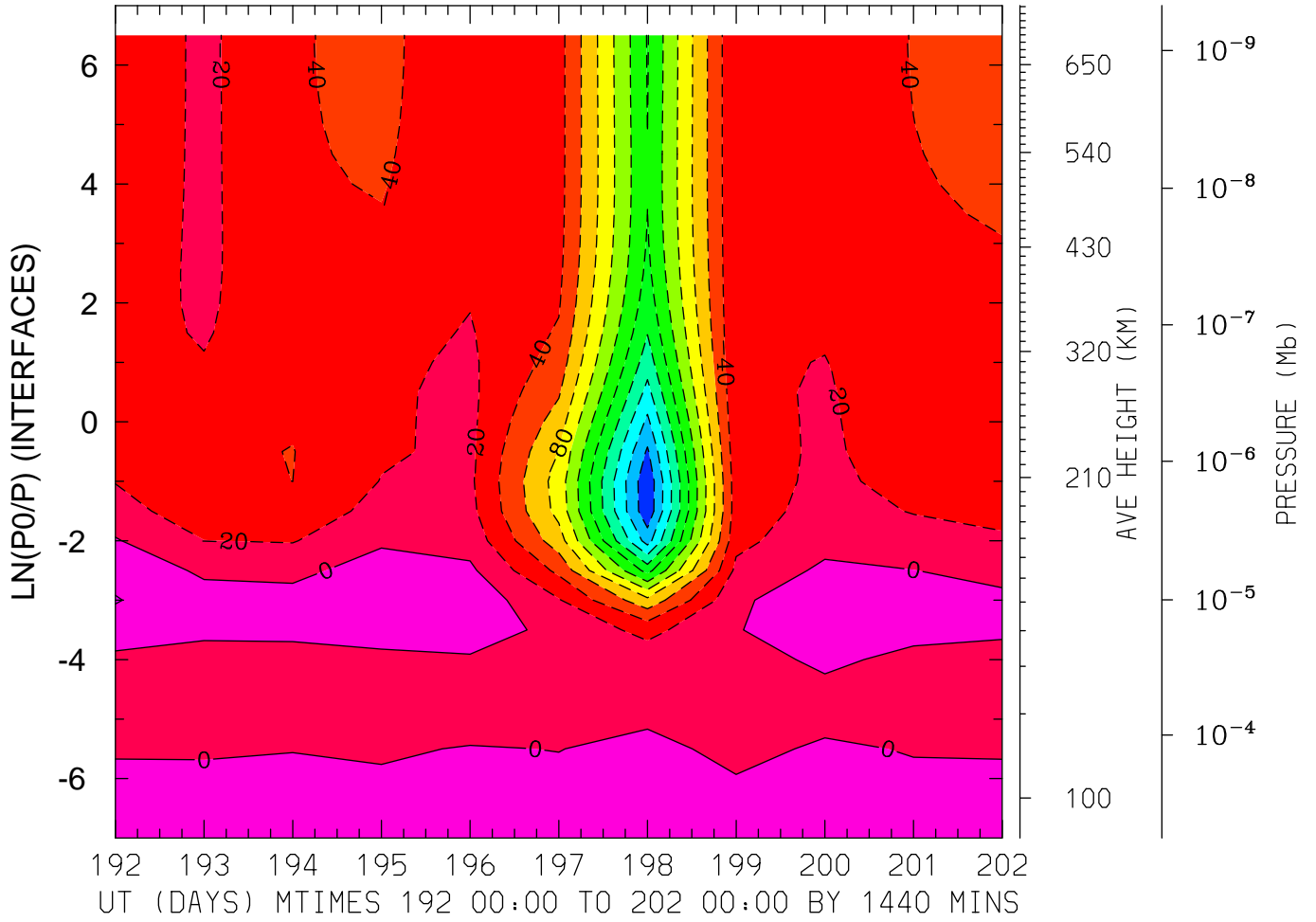
MIN,MAX= -6.2671E+01 3.1739E+02 INTERVAL= 2.5000E+01
FIRST: tiegcm2.0_res5.0_jul2000_heelis_gpi_prim_001.nc
LAST: tiegcm2.0_res5.0_jul2000_heelis_gpi_prim_002.nc

NEUTRAL MERIDIONAL WIND (M/S)
LAT=-42.50 (ZONAL MEANS)



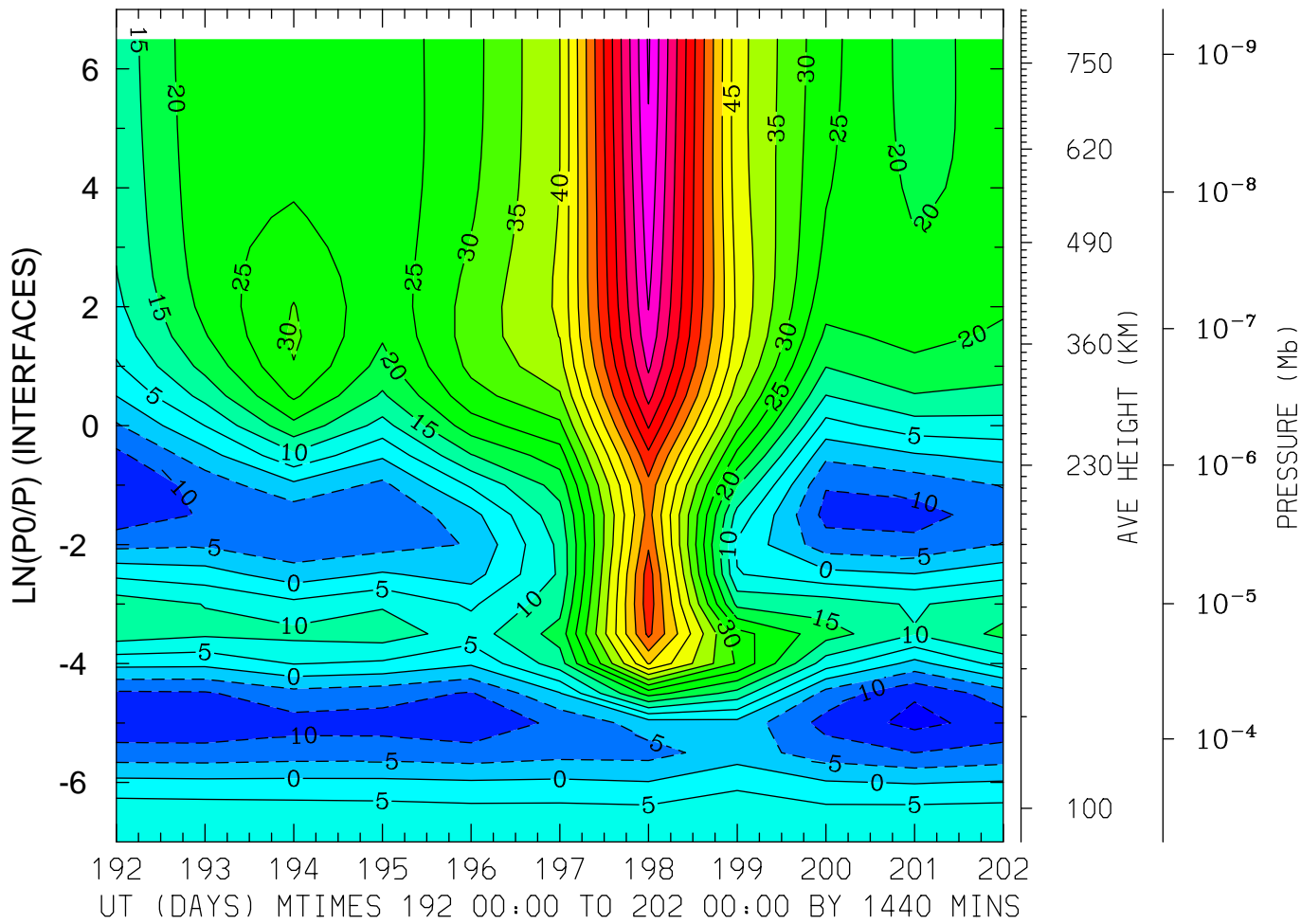
MIN,MAX= -4.1069E+01 1.0137E+02 INTERVAL= 1.0000E+01
FIRST: tiegcm2.0_res5.0_jul2000_heelis_gpi_prim_001.nc
LAST: tiegcm2.0_res5.0_jul2000_heelis_gpi_prim_002.nc

NEUTRAL MERIDIONAL WIND (M/S)
LAT= -2.50 LOCAL TIME= 0.00



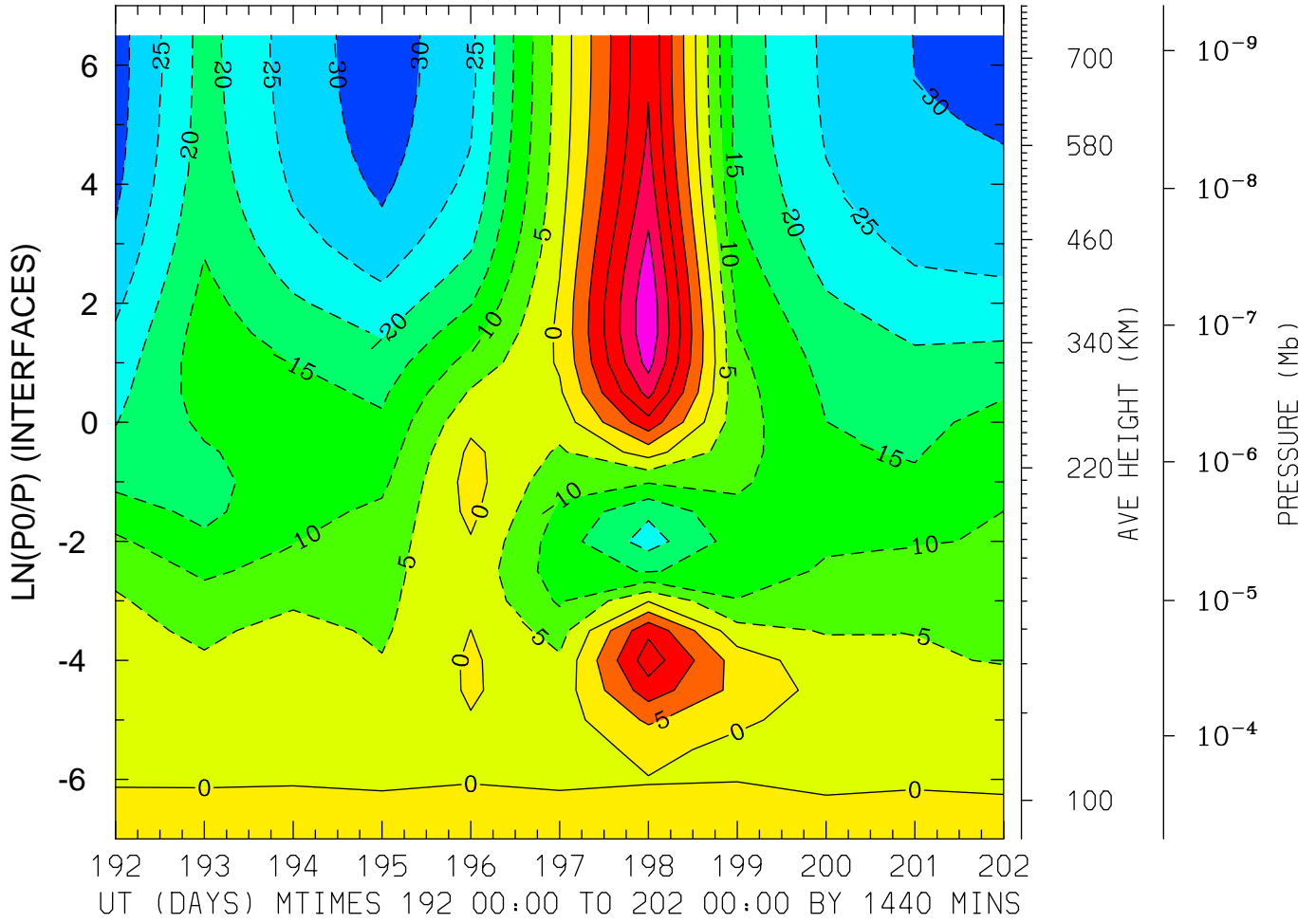
MIN,MAX= -2.3571E+02 2.1047E+01 INTERVAL= 2.0000E+01
FIRST: tiegcm2.0_res5.0_jul2000_heelis_gpi_prim_001.nc
LAST: tiegcm2.0_res5.0_jul2000_heelis_gpi_prim_002.nc

NEUTRAL MERIDIONAL WIND (M/S)
LAT= -2.50 LOCAL TIME=12.00



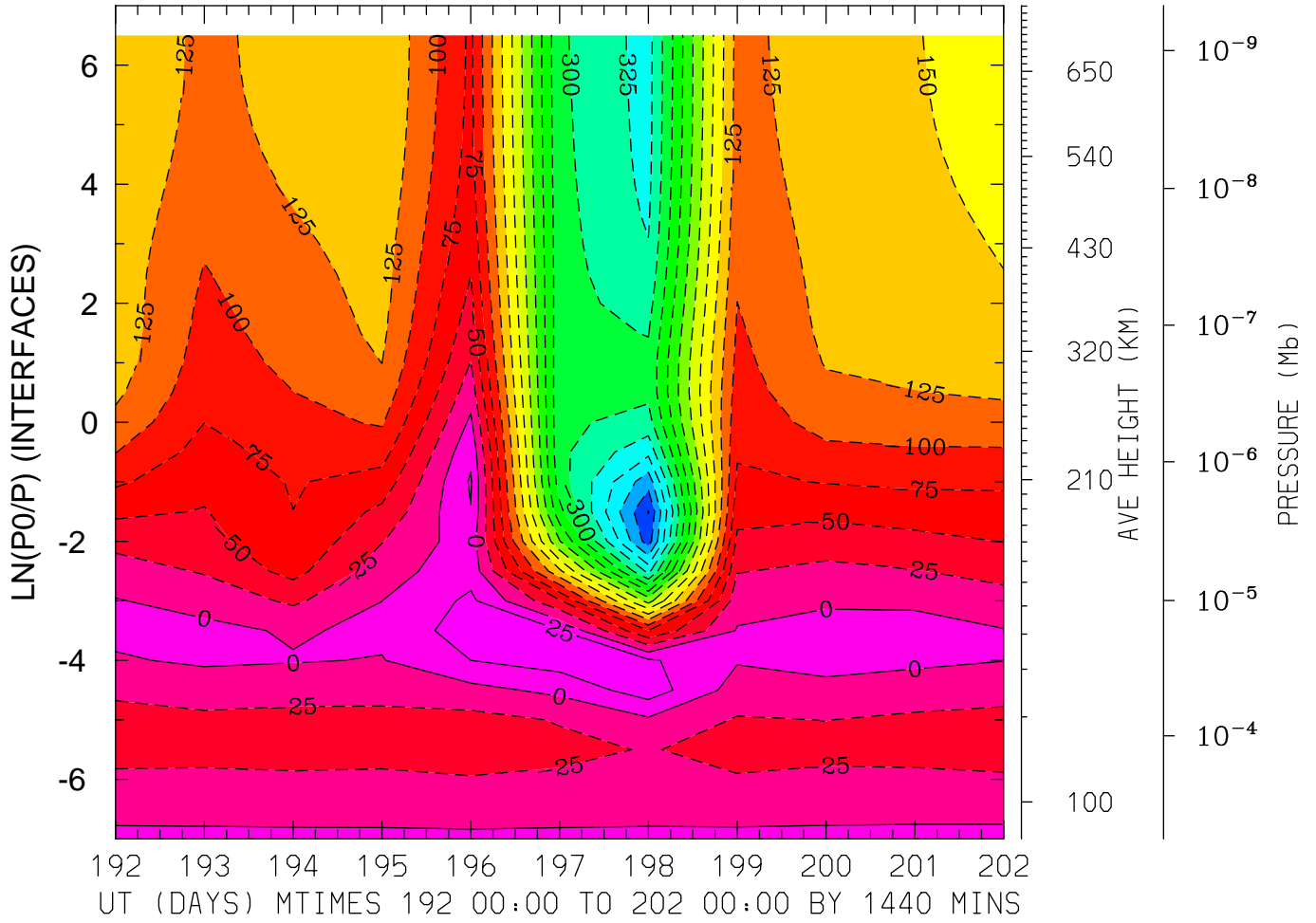
MIN,MAX= -1.6465E+01 9.0641E+01 INTERVAL= 5.0000E+00
FIRST: tiegcm2.0_res5.0_jul2000_heelis_gpi_prim_001.nc
LAST: tiegcm2.0_res5.0_jul2000_heelis_gpi_prim_002.nc

NEUTRAL MERIDIONAL WIND (M/S)
LAT= -2.50 (ZONAL MEANS)



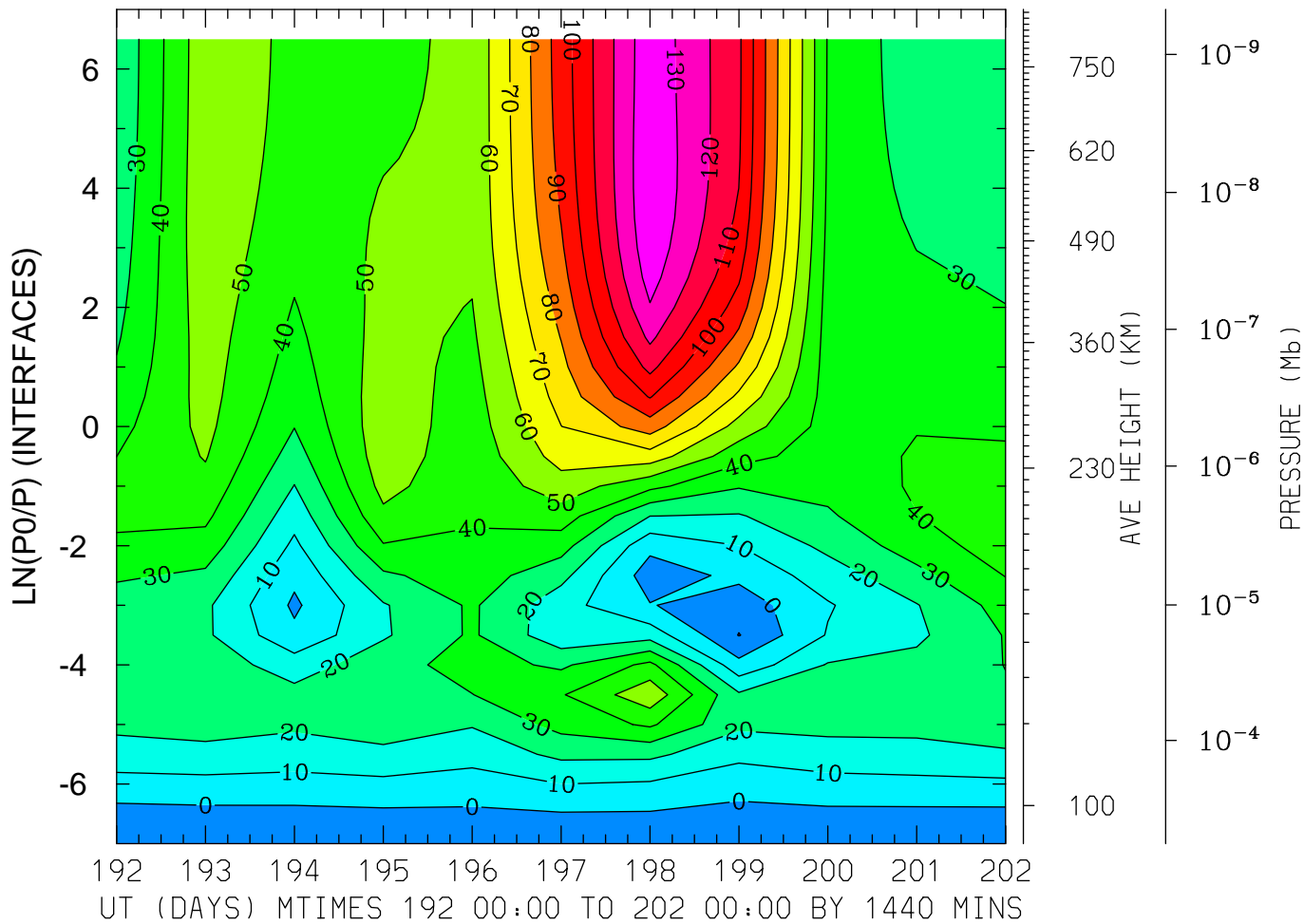
MIN,MAX= -3.2911E+01 2.9009E+01 INTERVAL= 5.0000E+00
FIRST: tiegcm2.0_res5.0_jul2000_heelis_gpi_prim_001.nc
LAST: tiegcm2.0_res5.0_jul2000_heelis_gpi_prim_002.nc

NEUTRAL MERIDIONAL WIND (M/S)
LAT= 37.50 LOCAL TIME= 0.00



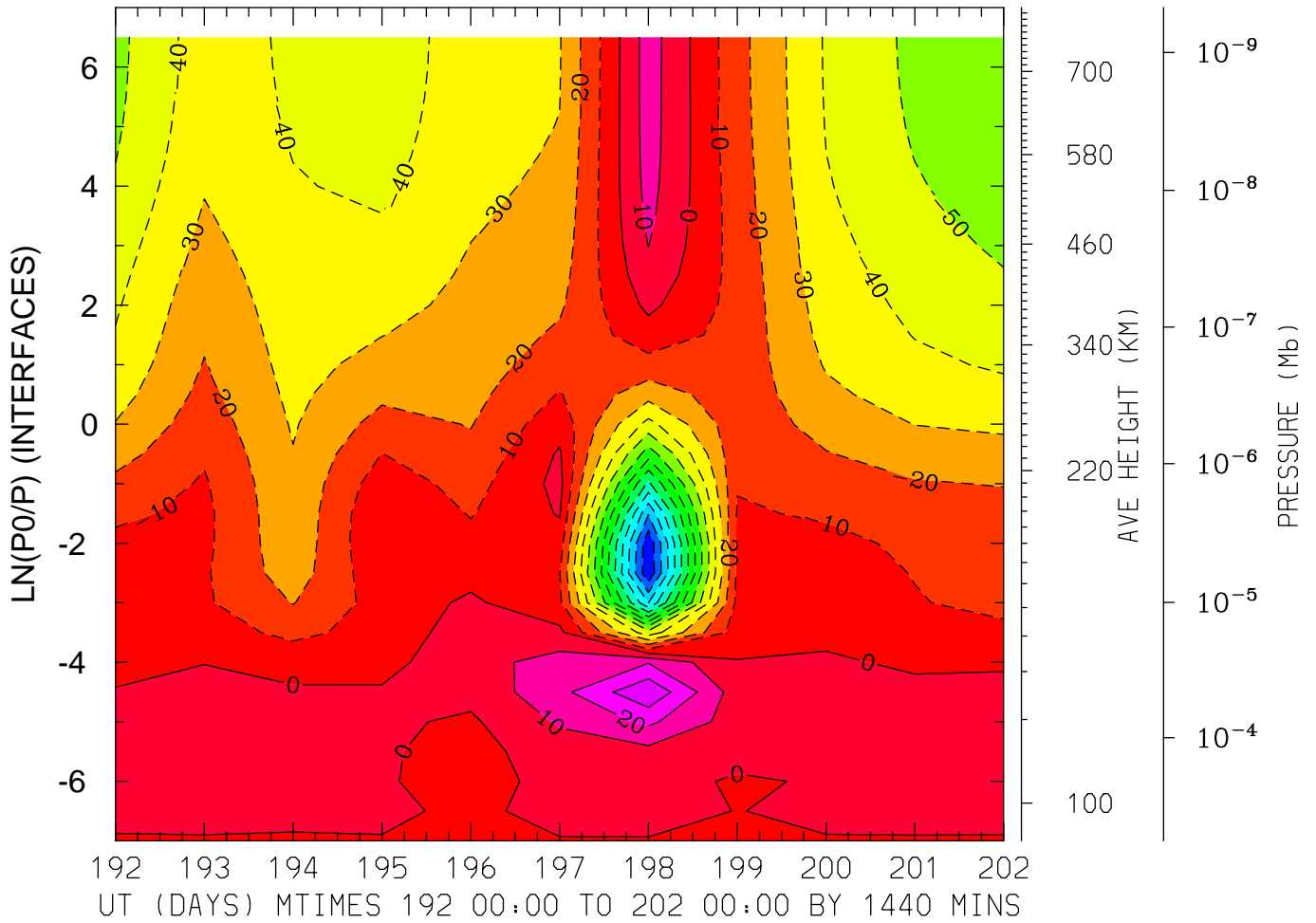
MIN,MAX= -4.2590E+02 3.8680E+01 INTERVAL= 2.5000E+01
FIRST: tiegcm2.0_res5.0_jul2000_heelis_gpi_prim_001.nc
LAST: tiegcm2.0_res5.0_jul2000_heelis_gpi_prim_002.nc

NEUTRAL MERIDIONAL WIND (M/S)
LAT= 37.50 LOCAL TIME=12.00



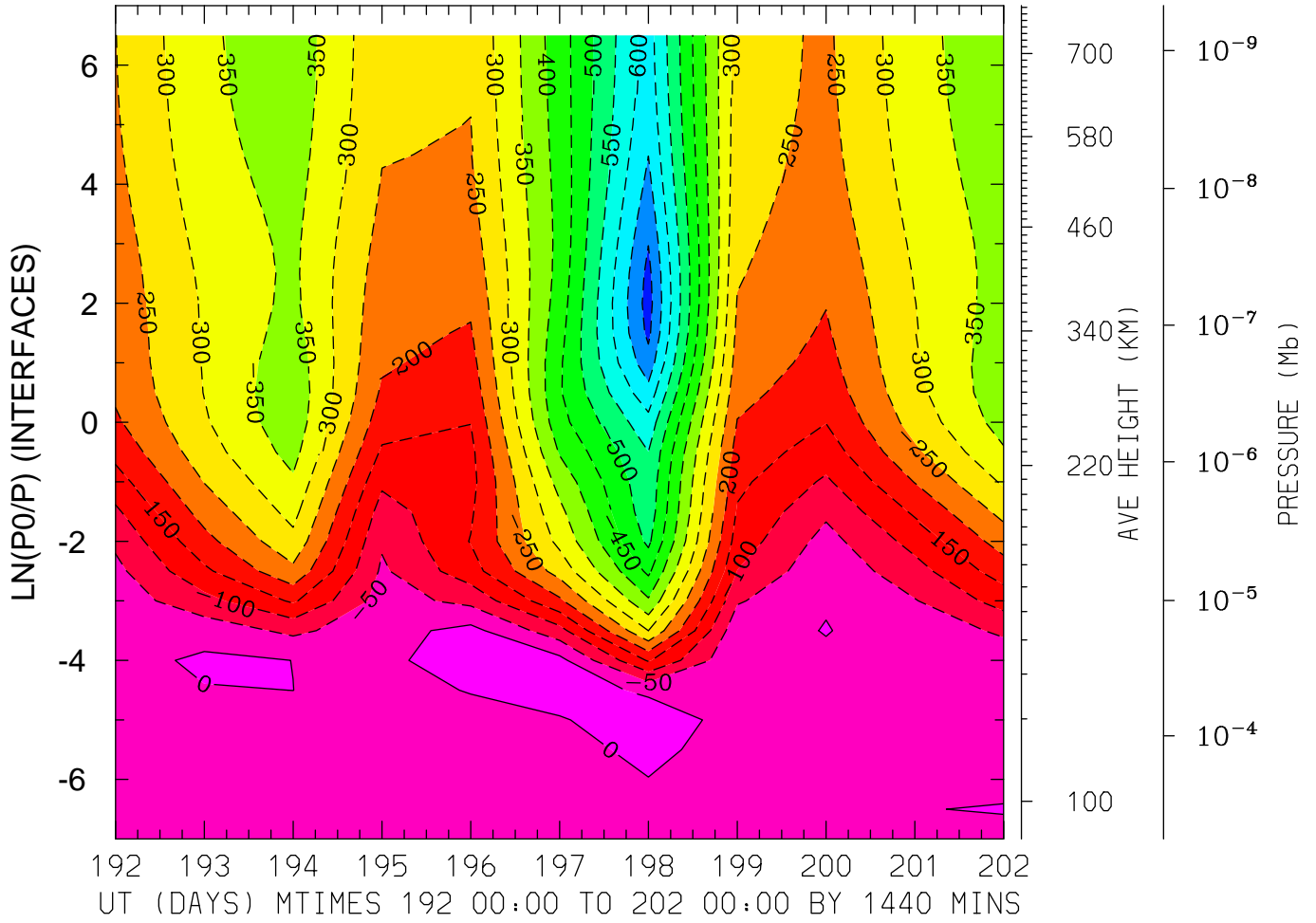
MIN,MAX= -1.0387E+01 1.3873E+02 INTERVAL= 1.0000E+01
FIRST: tiegcm2.0_res5.0_jul2000_heelis_gpi_prim_001.nc
LAST: tiegcm2.0_res5.0_jul2000_heelis_gpi_prim_002.nc

NEUTRAL MERIDIONAL WIND (M/S)
LAT= 37.50 (ZONAL MEANS)



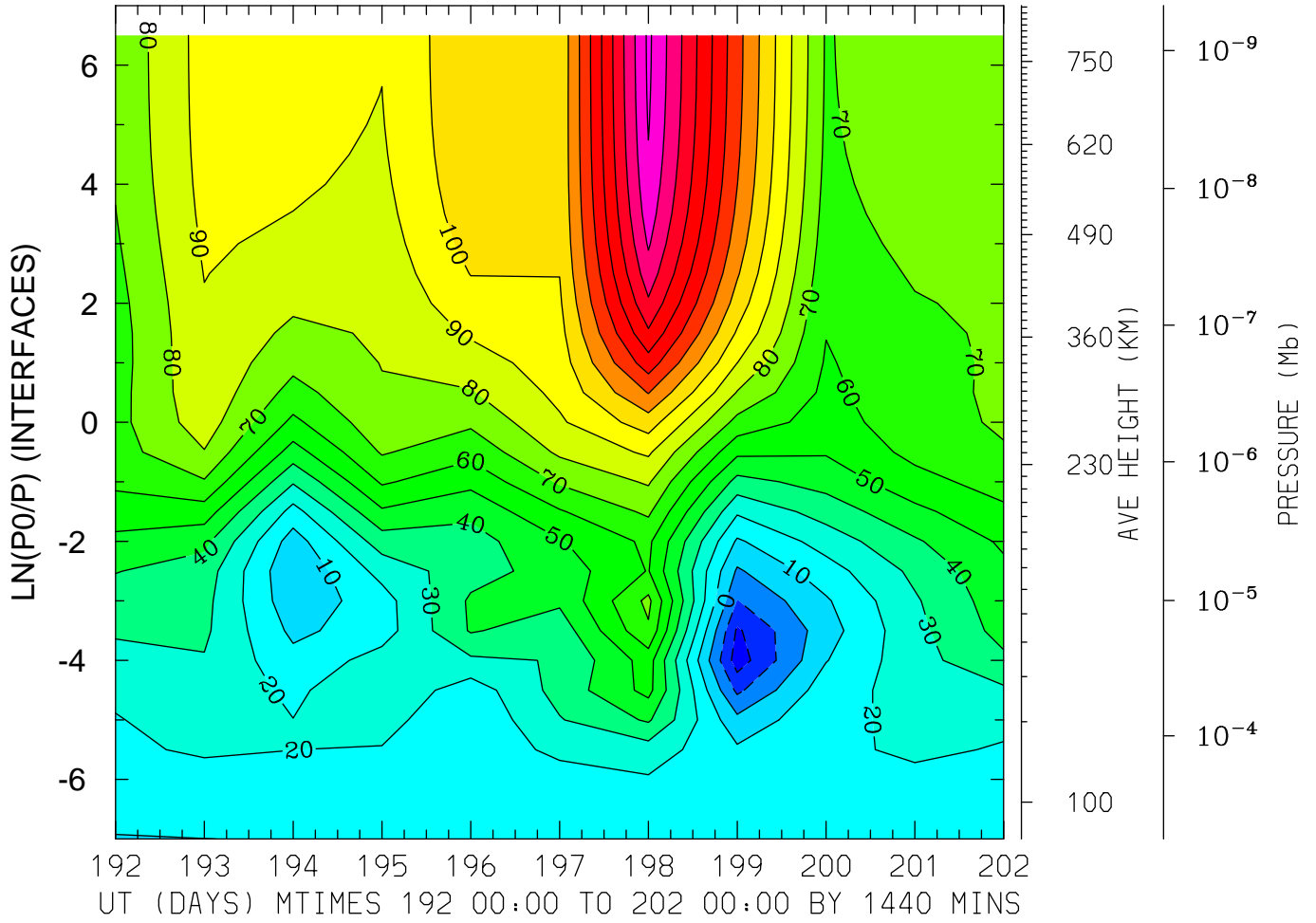
MIN,MAX= -1.3886E+02 3.8484E+01 INTERVAL= 1.0000E+01
FIRST: tiegcm2.0_res5.0_jul2000_heelis_gpi_prim_001.nc
LAST: tiegcm2.0_res5.0_jul2000_heelis_gpi_prim_002.nc

NEUTRAL MERIDIONAL WIND (M/S)
LAT= 57.50 LOCAL TIME= 0.00



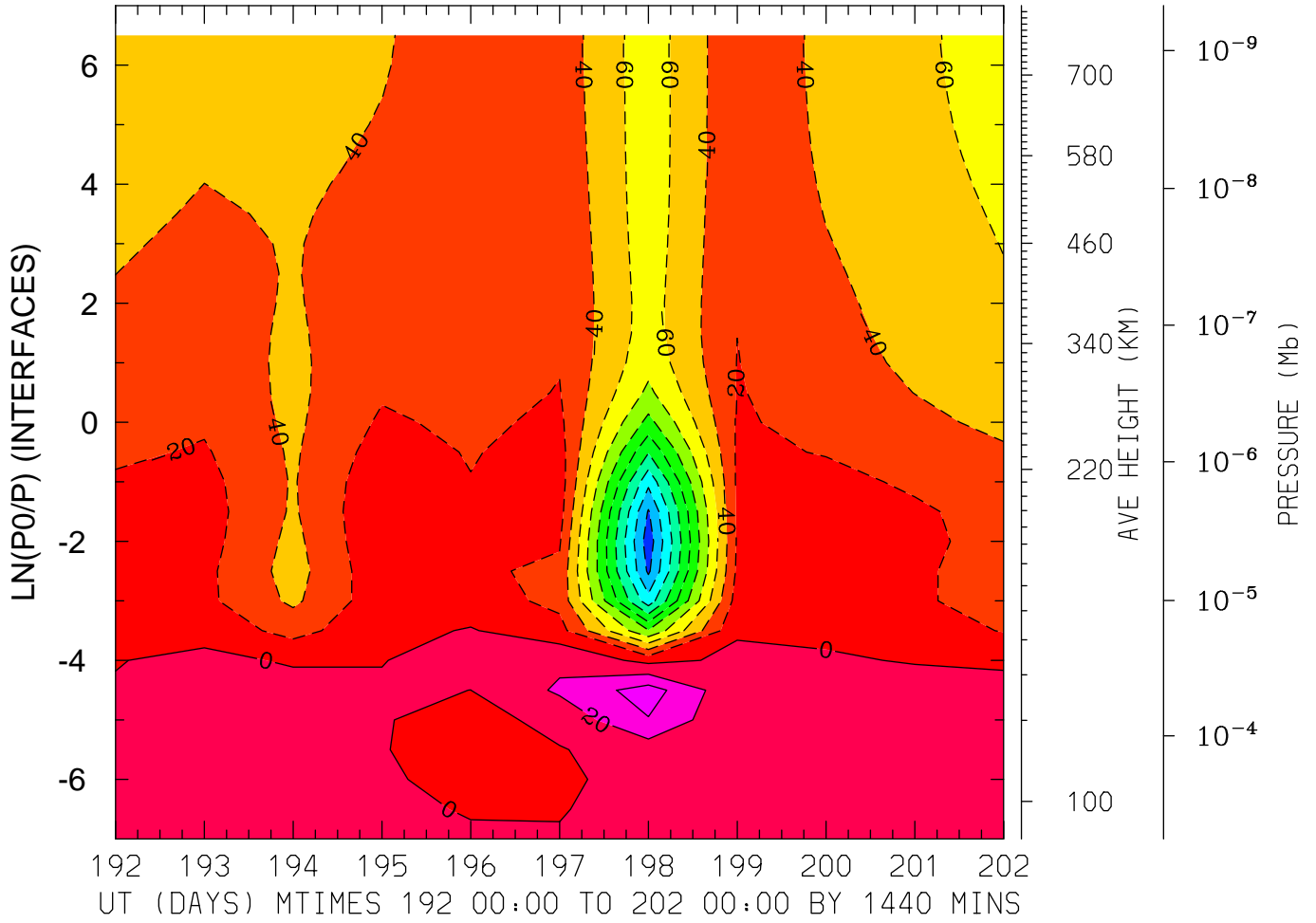
MIN,MAX= -7.2065E+02 4.0586E+01 INTERVAL= 5.0000E+01
FIRST: tiegcm2.0_res5.0_jul2000_heelis_gpi_prim_001.nc
LAST: tiegcm2.0_res5.0_jul2000_heelis_gpi_prim_002.nc

NEUTRAL MERIDIONAL WIND (M/S)
LAT= 57.50 LOCAL TIME=12.00



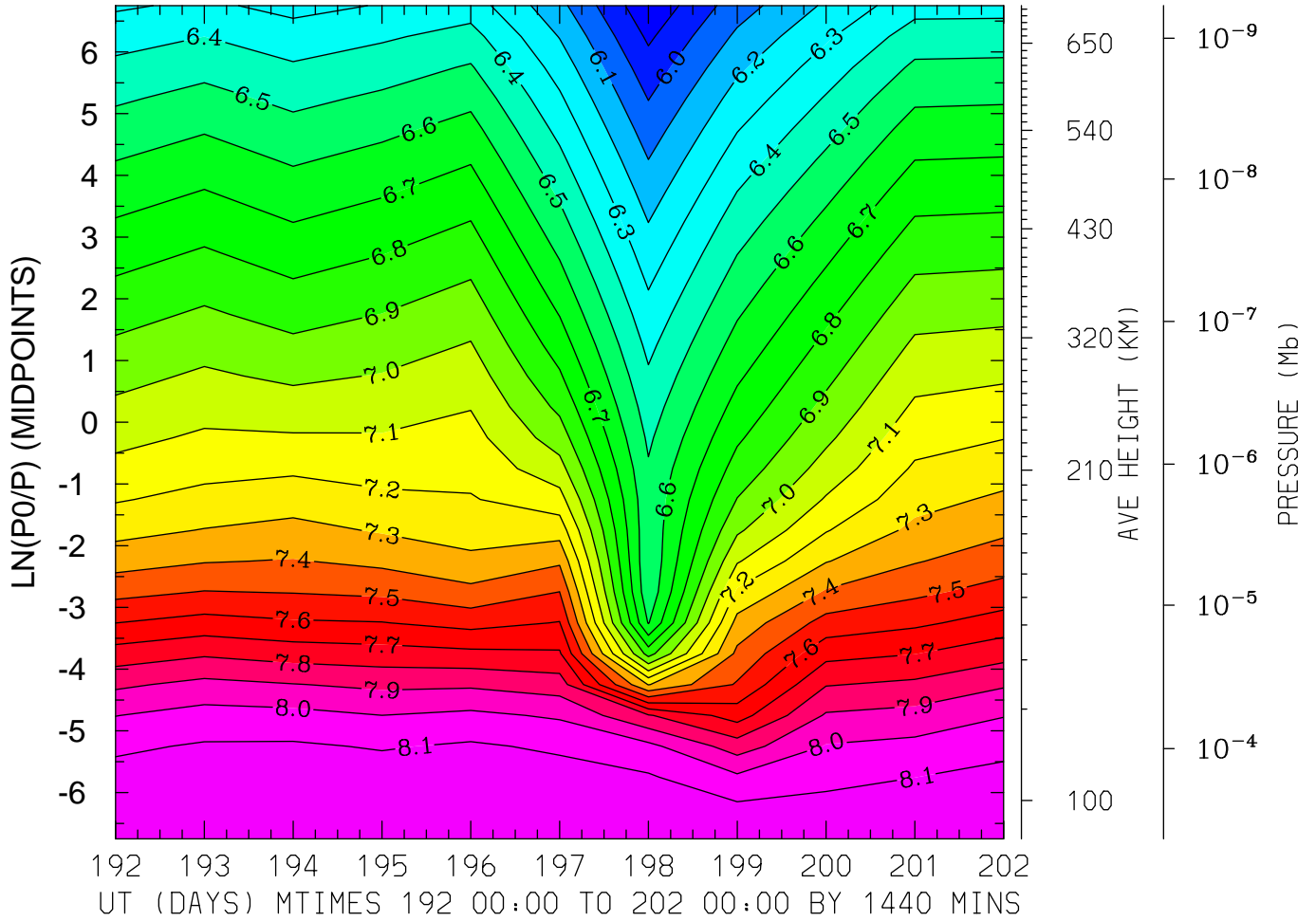
MIN,MAX= -2.5251E+01 1.8202E+02 INTERVAL= 1.0000E+01
FIRST: tiegcm2.0_res5.0_jul2000_heelis_gpi_prim_001.nc
LAST: tiegcm2.0_res5.0_jul2000_heelis_gpi_prim_002.nc

NEUTRAL MERIDIONAL WIND (M/S)
LAT= 57.50 (ZONAL MEANS)



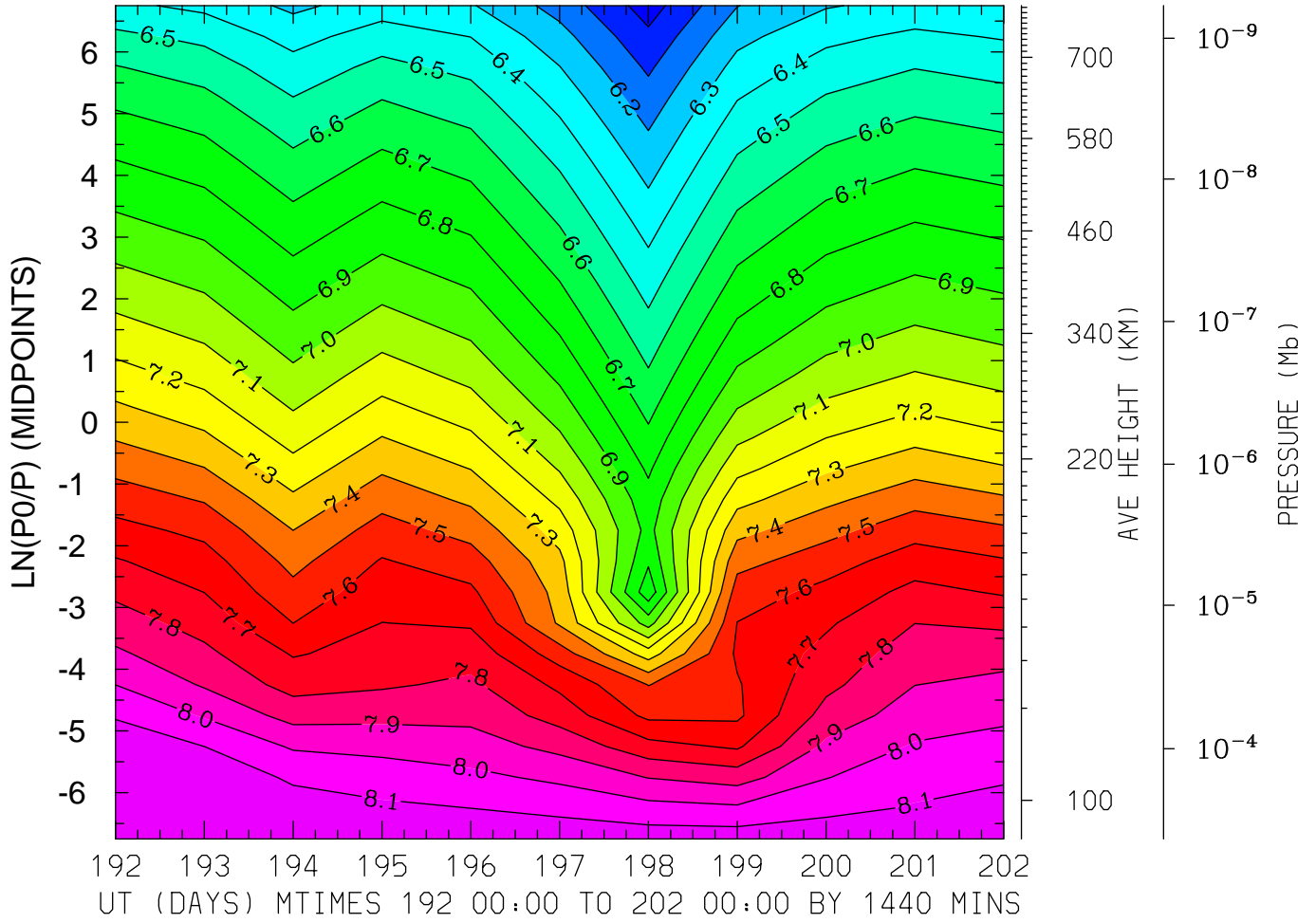
MIN,MAX= -2.1126E+02 4.9404E+01 INTERVAL= 2.0000E+01
FIRST: tiegcm2.0_res5.0_jul2000_heelis_gpi_prim_001.nc
LAST: tiegcm2.0_res5.0_jul2000_heelis_gpi_prim_002.nc

LOG10 HELIUM (HE) (CM3)
LAT=-62.50 LOCAL TIME= 0.00



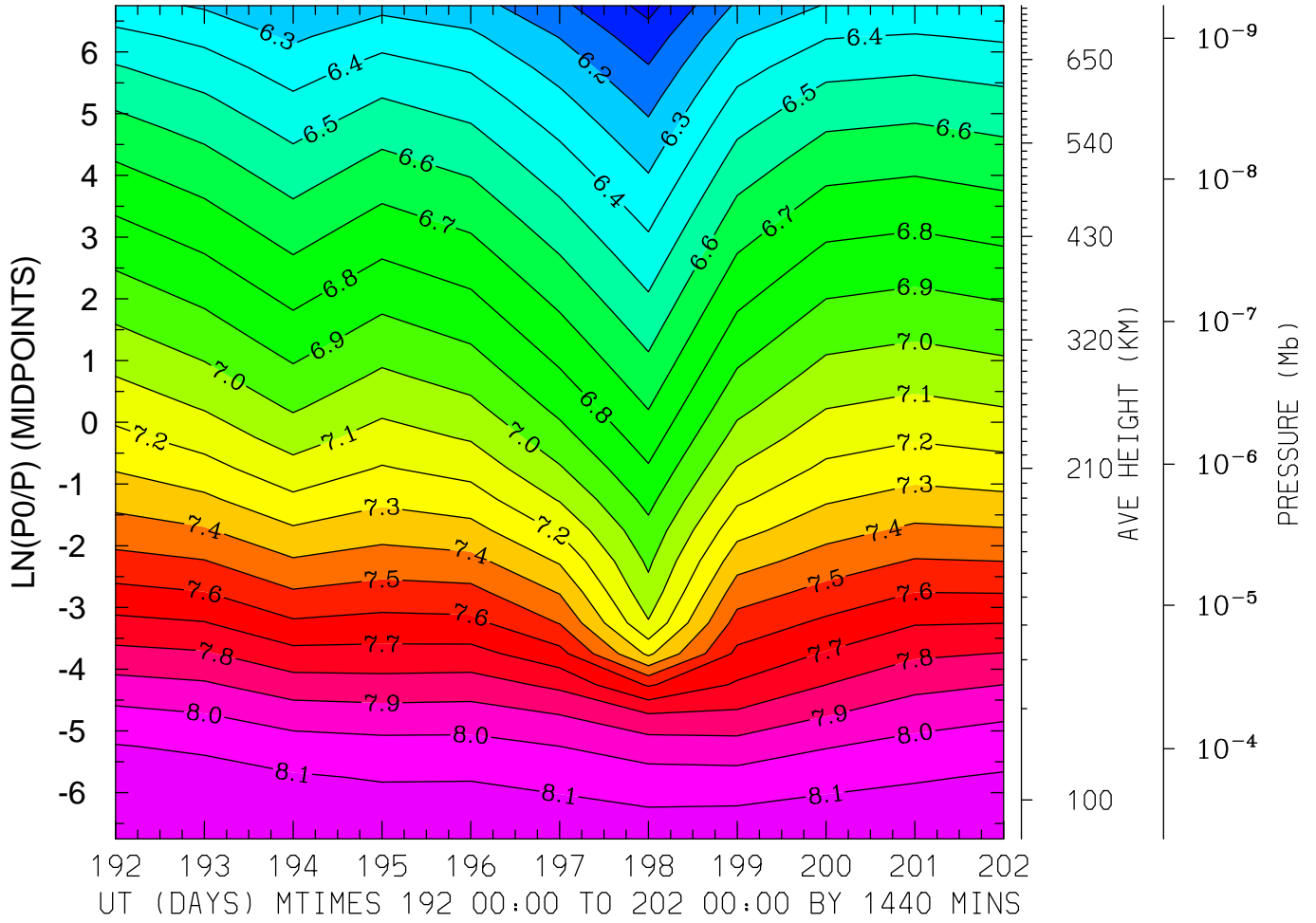
MIN,MAX= 5.8203E+00 8.1927E+00 INTERVAL= 1.0000E-01
FIRST: tiegcm2.0_res5.0_jul2000_heelis_gpi_prim_001.nc
LAST: tiegcm2.0_res5.0_jul2000_heelis_gpi_prim_002.nc

LOG10 HELIUM (HE) (CM3)
LAT=-62.50 LOCAL TIME=12.00



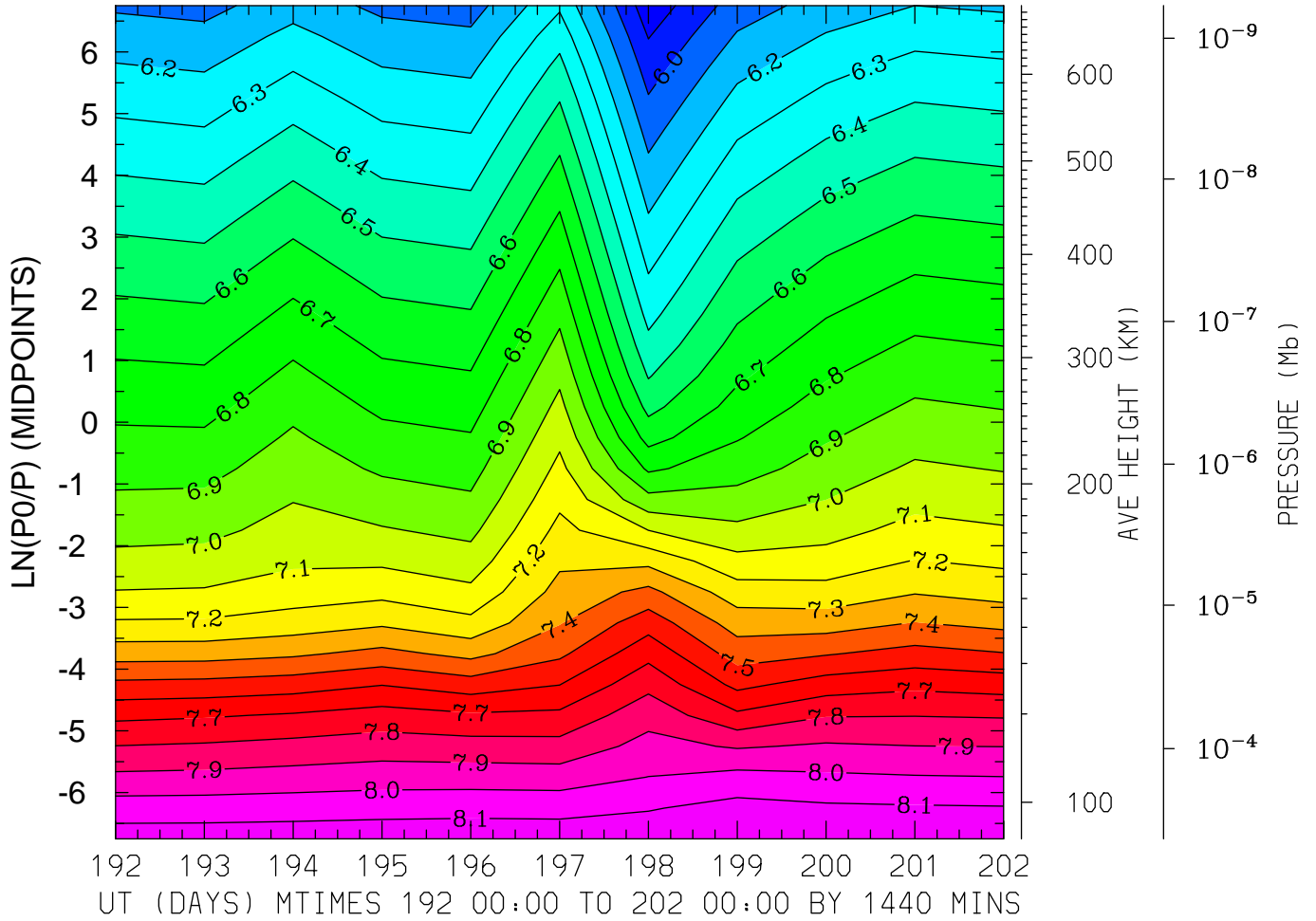
MIN,MAX= 5.9534E+00 8.2010E+00 INTERVAL= 1.0000E-01
FIRST: tiegcm2.0_res5.0_jul2000_heelis_gpi_prim_001.nc
LAST: tiegcm2.0_res5.0_jul2000_heelis_gpi_prim_002.nc

LOG10 HELIUM (HE) (CM3)
LAT=-62.50 (ZONAL MEANS)



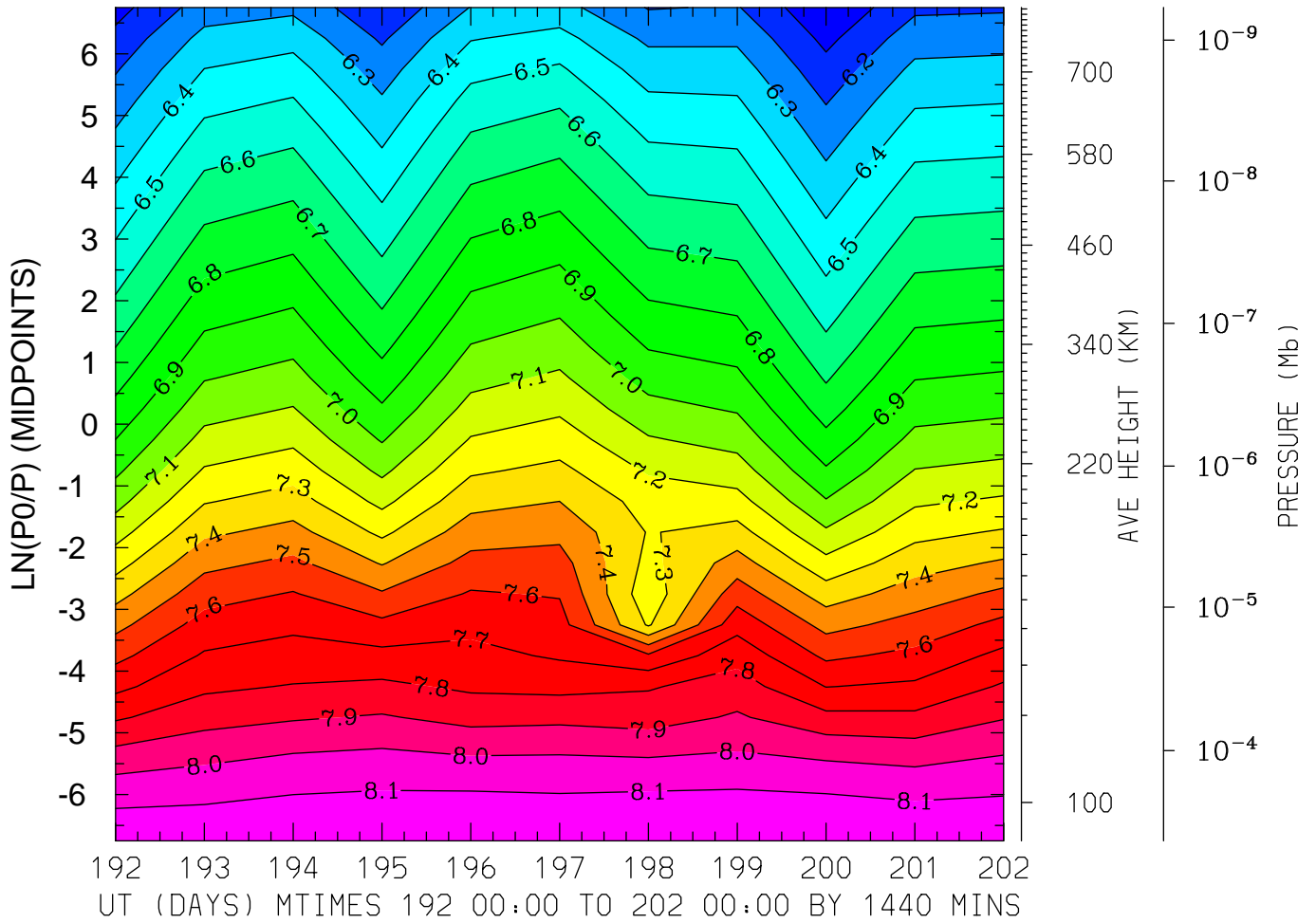
MIN,MAX= 5.9678E+00 8.1895E+00 INTERVAL= 1.0000E-01
FIRST: tiegcm2.0_res5.0_jul2000_heelis_gpi_prim_001.nc
LAST: tiegcm2.0_res5.0_jul2000_heelis_gpi_prim_002.nc

LOG10 HELIUM (HE) (CM3)
LAT=-42.50 LOCAL TIME= 0.00



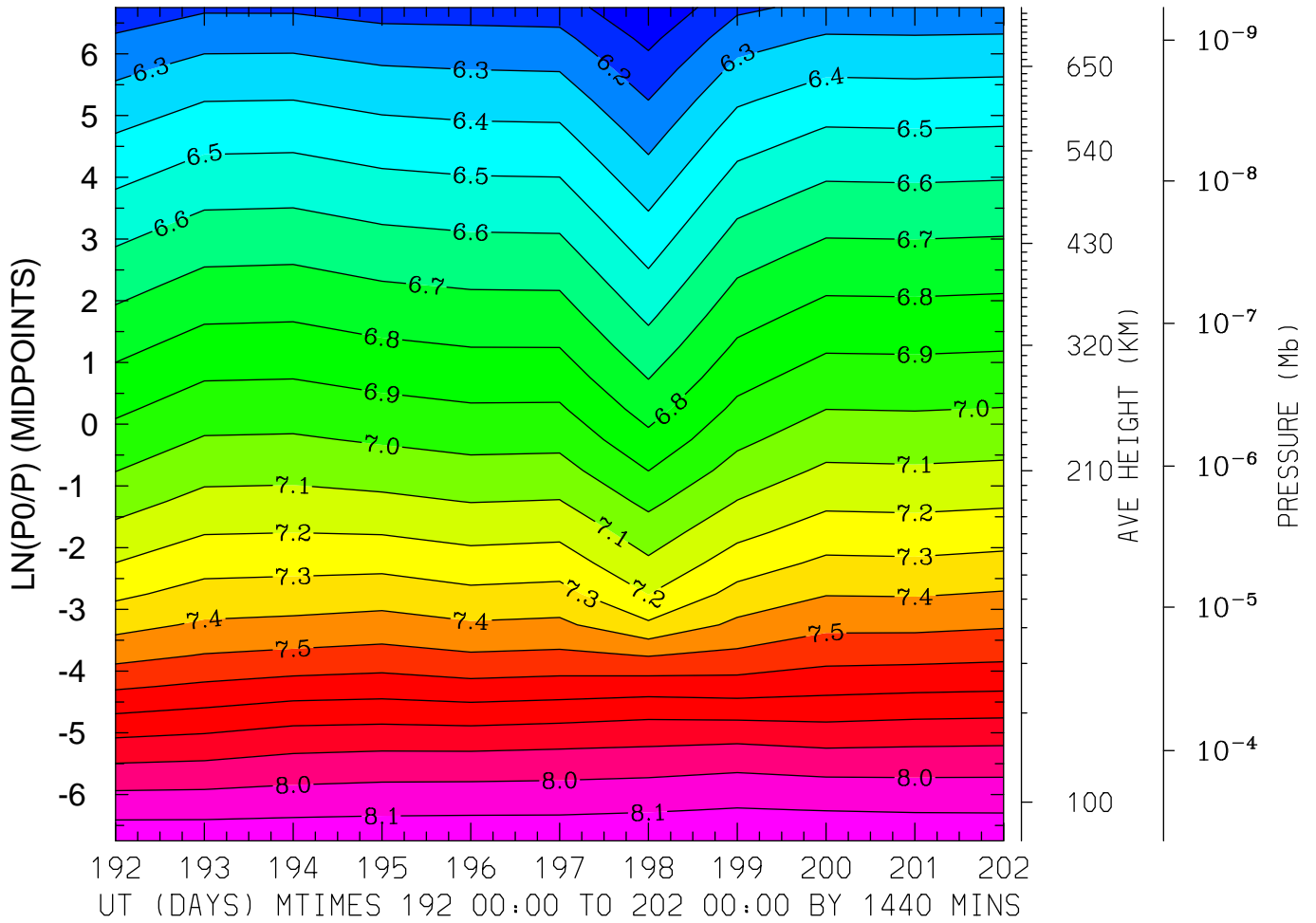
MIN,MAX= 5.8354E+00 8.1832E+00 INTERVAL= 1.0000E-01
FIRST: tiegcm2.0_res5.0_jul2000_heelis_gpi_prim_001.nc
LAST: tiegcm2.0_res5.0_jul2000_heelis_gpi_prim_002.nc

LOG10 HELIUM (HE) (CM3)
LAT=-42.50 LOCAL TIME=12.00



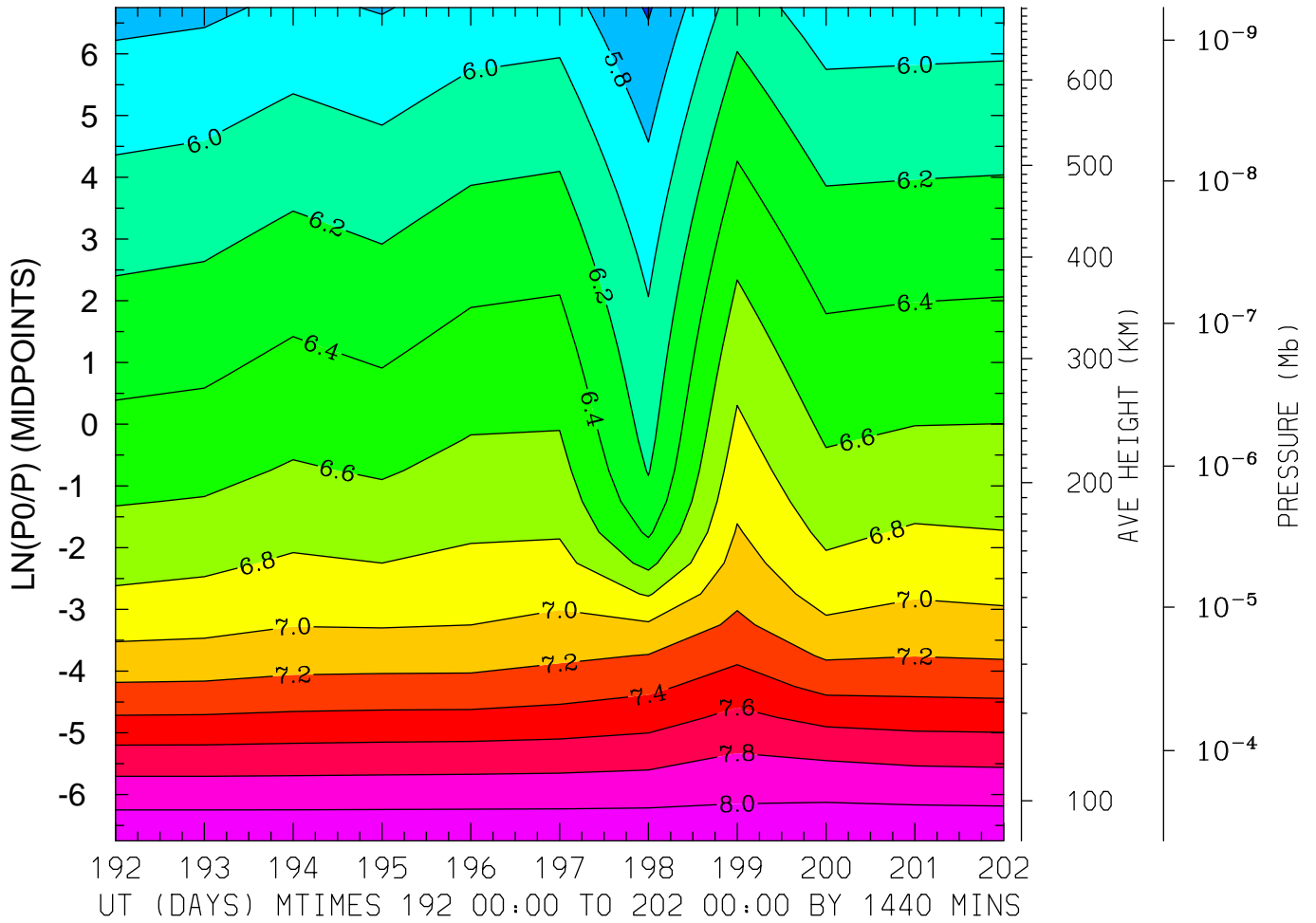
MIN,MAX= 6.0084E+00 8.1872E+00 INTERVAL= 1.0000E-01
FIRST: tiegcm2.0_res5.0_jul2000_heelis_gpi_prim_001.nc
LAST: tiegcm2.0_res5.0_jul2000_heelis_gpi_prim_002.nc

LOG10 HELIUM (HE) (CM3)
LAT=-42.50 (ZONAL MEANS)



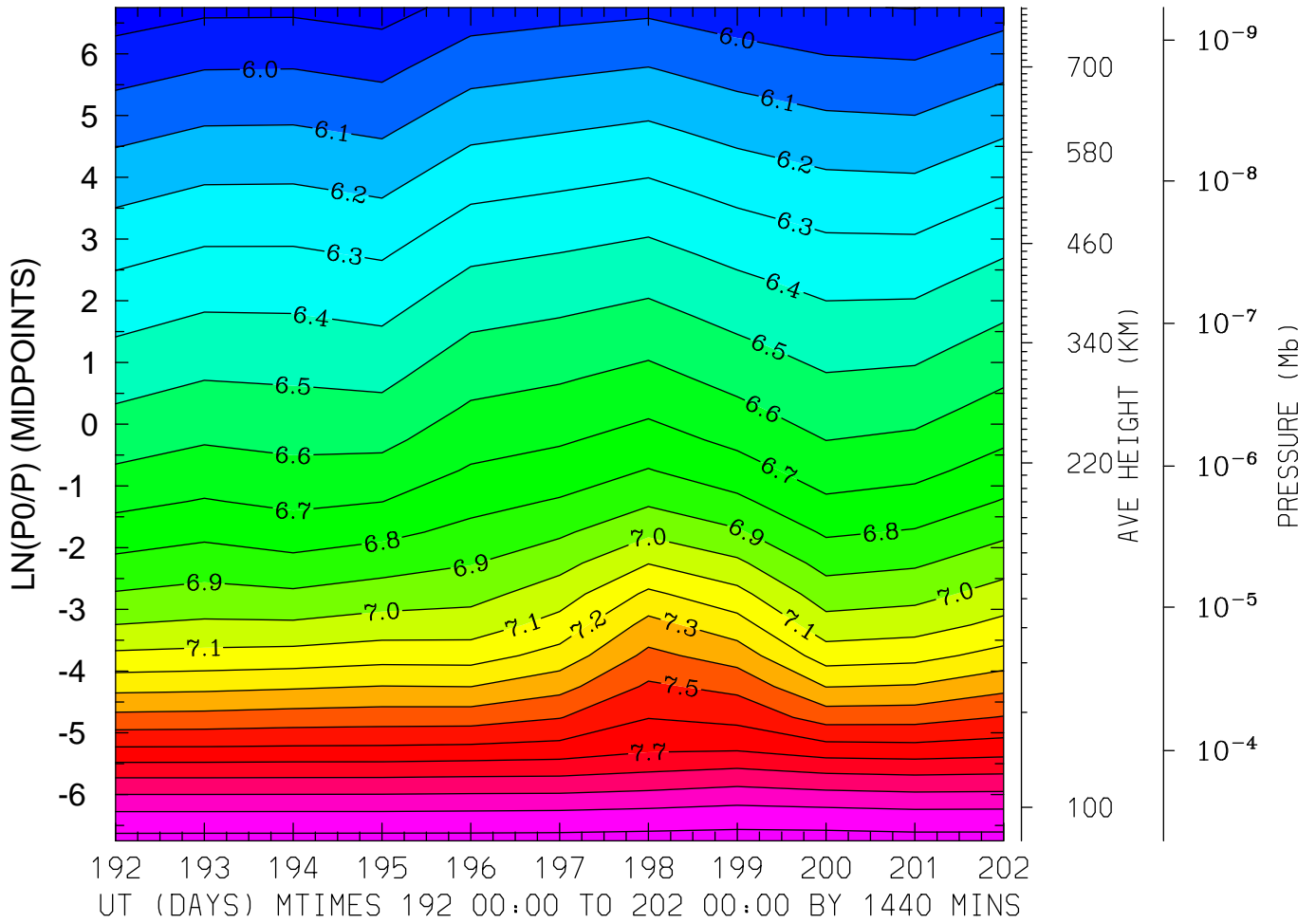
MIN,MAX= 6.0010E+00 8.1814E+00 INTERVAL= 1.0000E-01
FIRST: tiegcm2.0_res5.0_jul2000_heelis_gpi_prim_001.nc
LAST: tiegcm2.0_res5.0_jul2000_heelis_gpi_prim_002.nc

LOG10 HELIUM (HE) (CM3)
LAT= -2.50 LOCAL TIME= 0.00



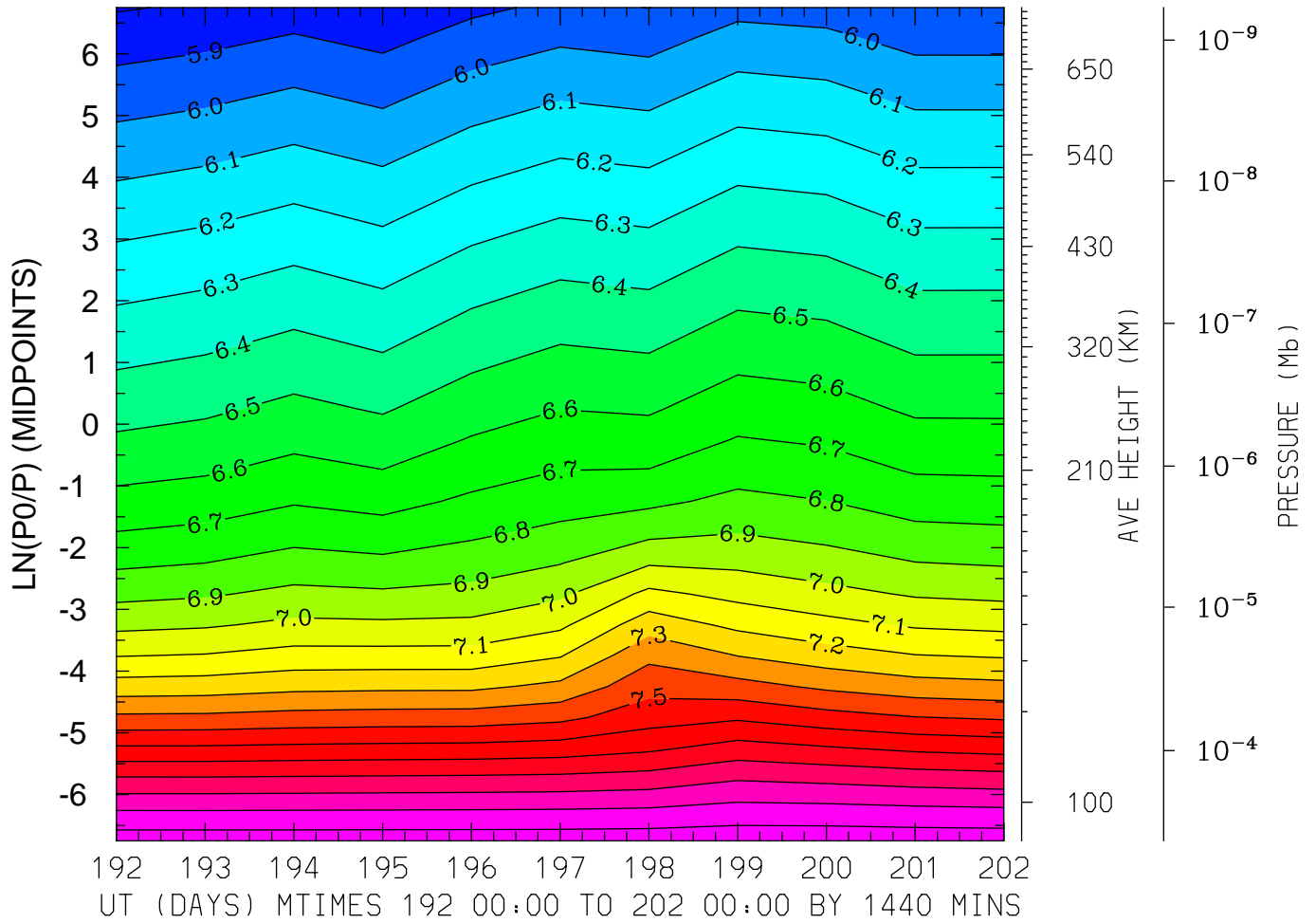
MIN,MAX= 5.5777E+00 8.1744E+00 INTERVAL= 2.0000E-01
FIRST: tiegcm2.0_res5.0_jul2000_heelis_gpi_prim_001.nc
LAST: tiegcm2.0_res5.0_jul2000_heelis_gpi_prim_002.nc

LOG10 HELIUM (HE) (CM3)
LAT= -2.50 LOCAL TIME=12.00



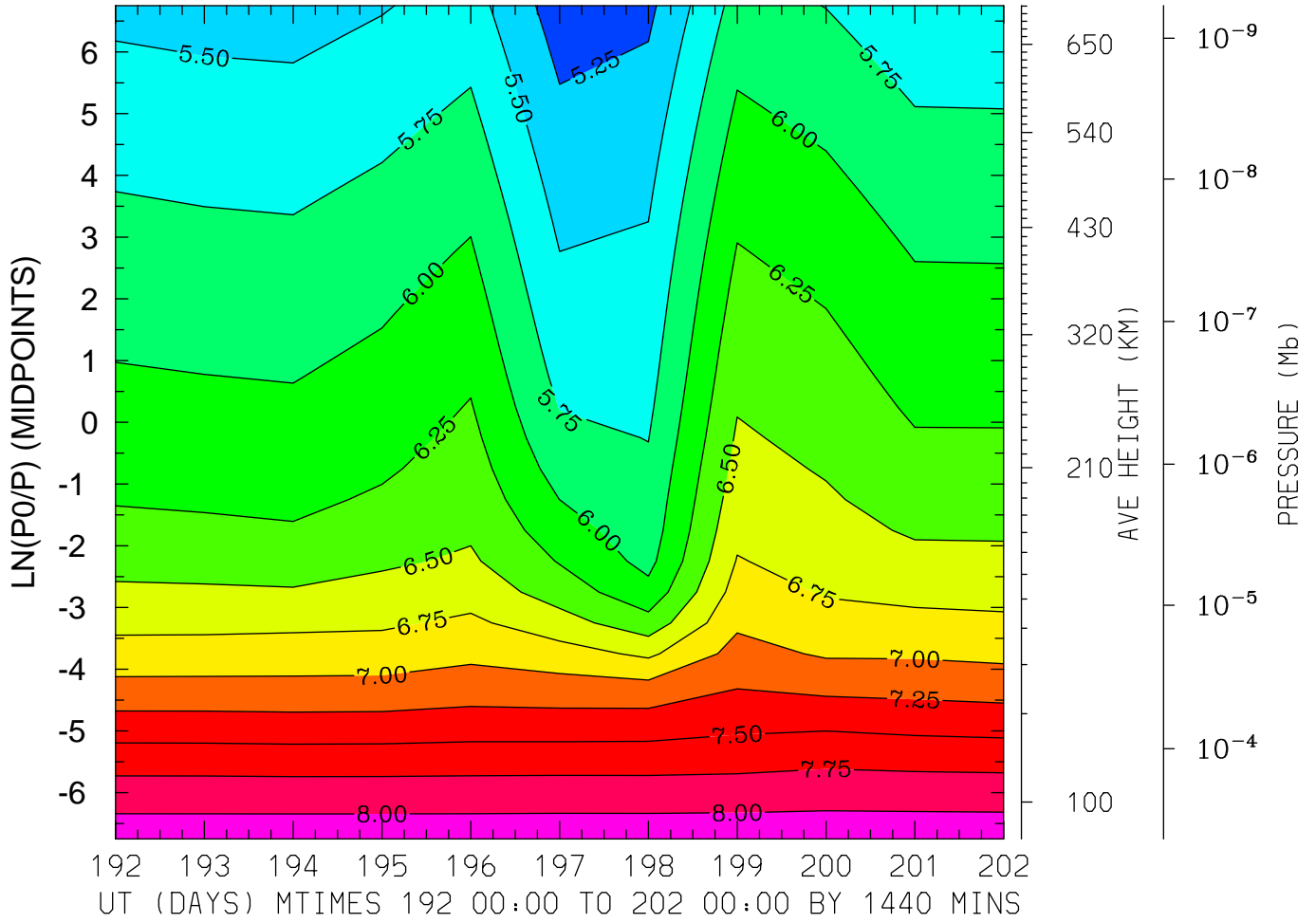
MIN,MAX= 5.8448E+00 8.1445E+00 INTERVAL= 1.0000E-01
FIRST: tiegcm2.0_res5.0_jul2000_heelis_gpi_prim_001.nc
LAST: tiegcm2.0_res5.0_jul2000_heelis_gpi_prim_002.nc

LOG10 HELIUM (HE) (CM3)
LAT= -2.50 (ZONAL MEANS)



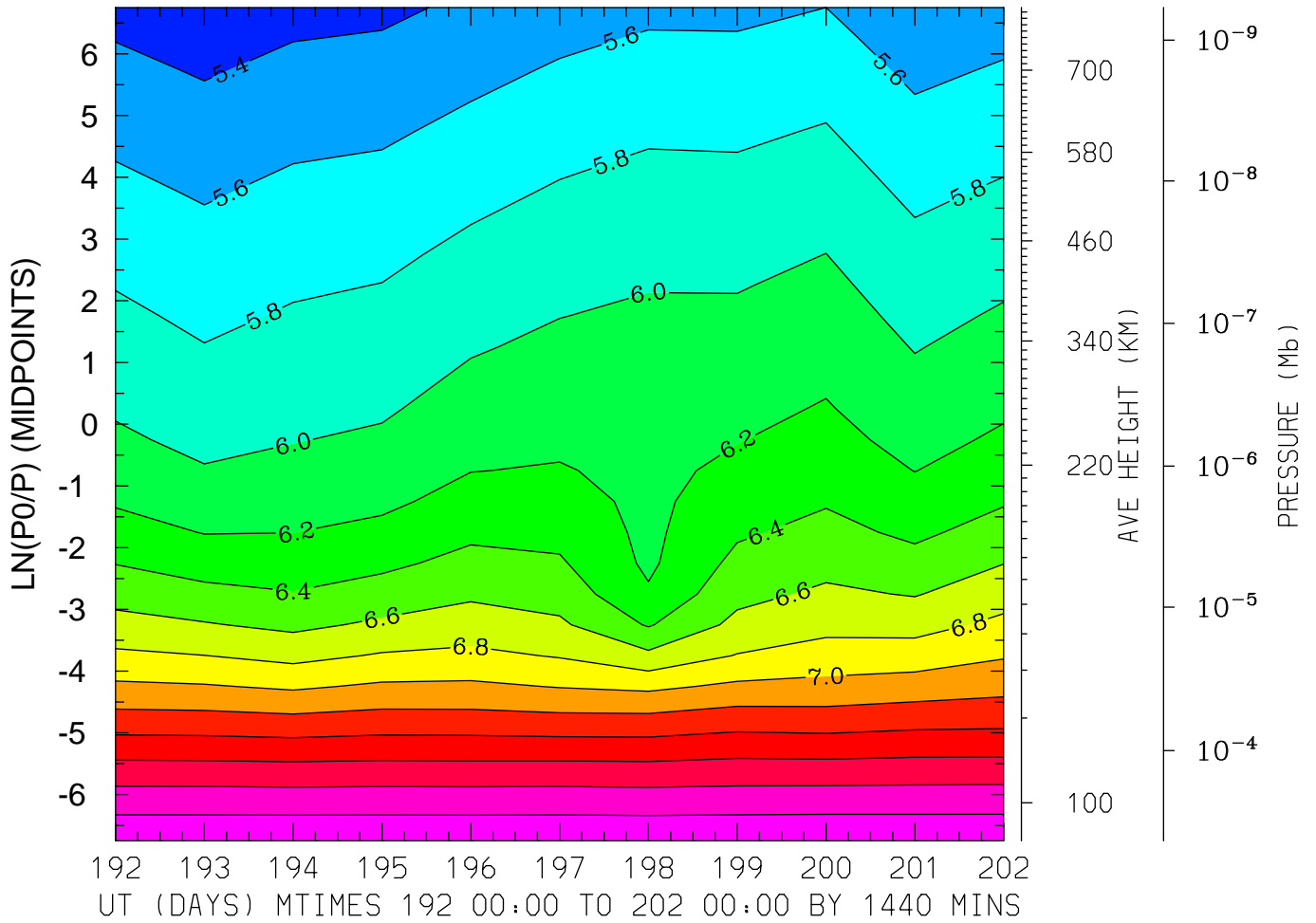
MIN,MAX= 5.7912E+00 8.1649E+00 INTERVAL= 1.0000E-01
FIRST: tiegcm2.0_res5.0_jul2000_heelis_gpi_prim_001.nc
LAST: tiegcm2.0_res5.0_jul2000_heelis_gpi_prim_002.nc

LOG10 HELIUM (HE) (CM3)
LAT= 37.50 LOCAL TIME= 0.00



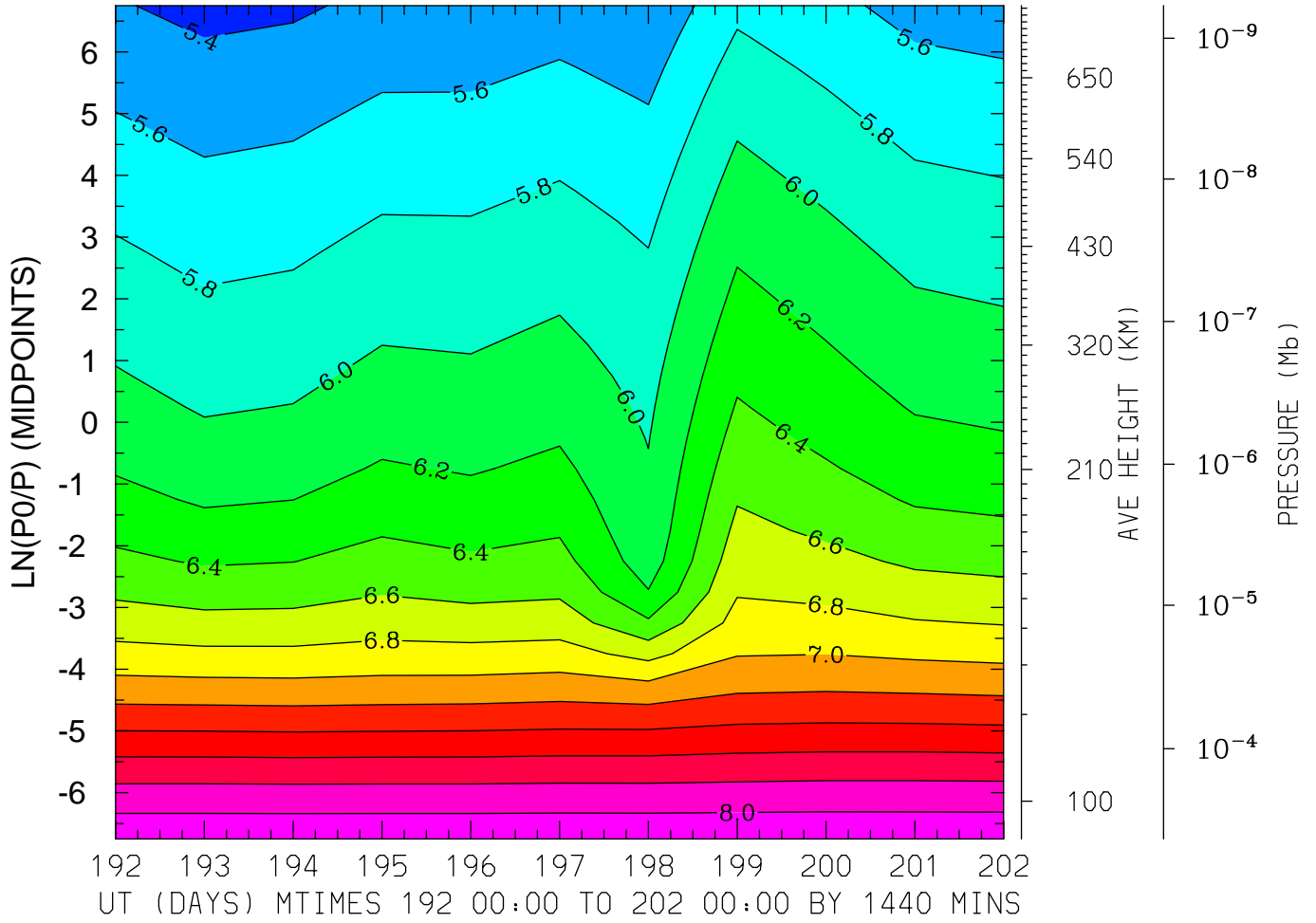
MIN,MAX= 5.1194E+00 8.1501E+00 INTERVAL= 2.5000E-01
FIRST: tiegcm2.0_res5.0_jul2000_heelis_gpi_prim_001.nc
LAST: tiegcm2.0_res5.0_jul2000_heelis_gpi_prim_002.nc

LOG10 HELIUM (HE) (CM3)
LAT= 37.50 LOCAL TIME=12.00



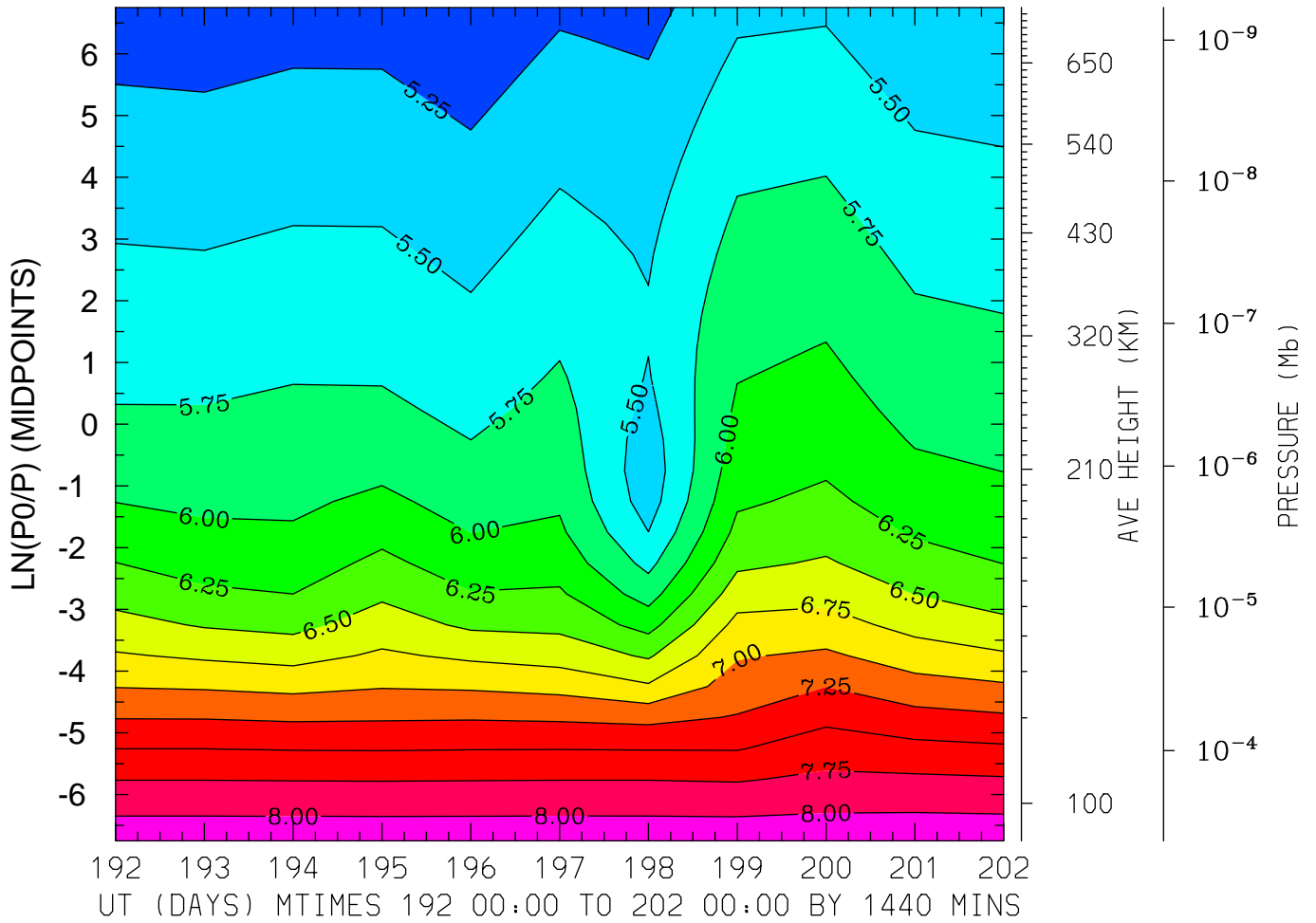
MIN,MAX= 5.2740E+00 8.1643E+00 INTERVAL= 2.0000E-01
FIRST: tiegcm2.0_res5.0_jul2000_heelis_gpi_prim_001.nc
LAST: tiegcm2.0_res5.0_jul2000_heelis_gpi_prim_002.nc

LOG10 HELIUM (HE) (CM3)
LAT= 37.50 (ZONAL MEANS)



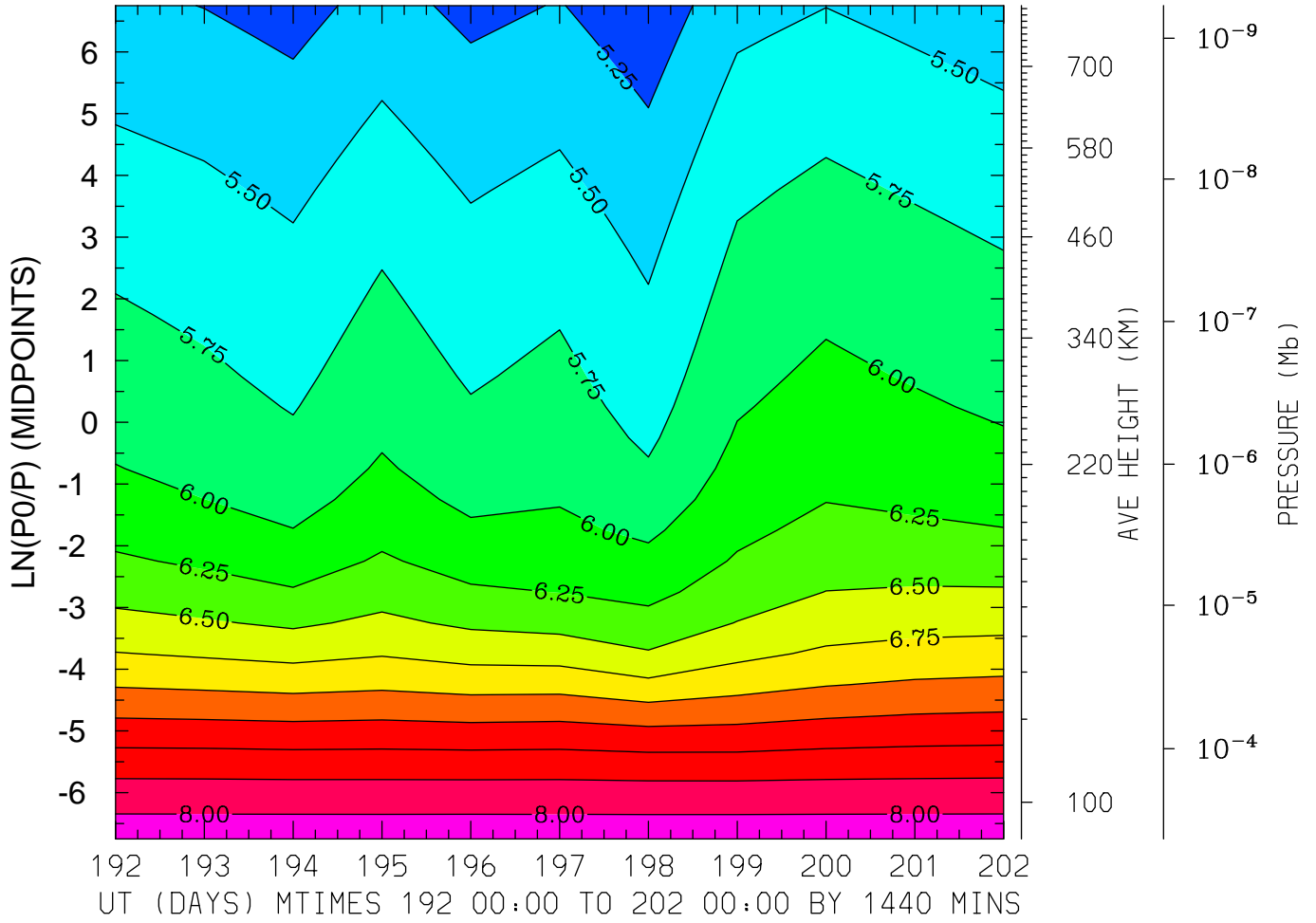
MIN,MAX= 5.3437E+00 8.1542E+00 INTERVAL= 2.0000E-01
FIRST: tiegcm2.0_res5.0_jul2000_heelis_gpi_prim_001.nc
LAST: tiegcm2.0_res5.0_jul2000_heelis_gpi_prim_002.nc

LOG10 HELIUM (HE) (CM3)
LAT= 57.50 LOCAL TIME= 0.00



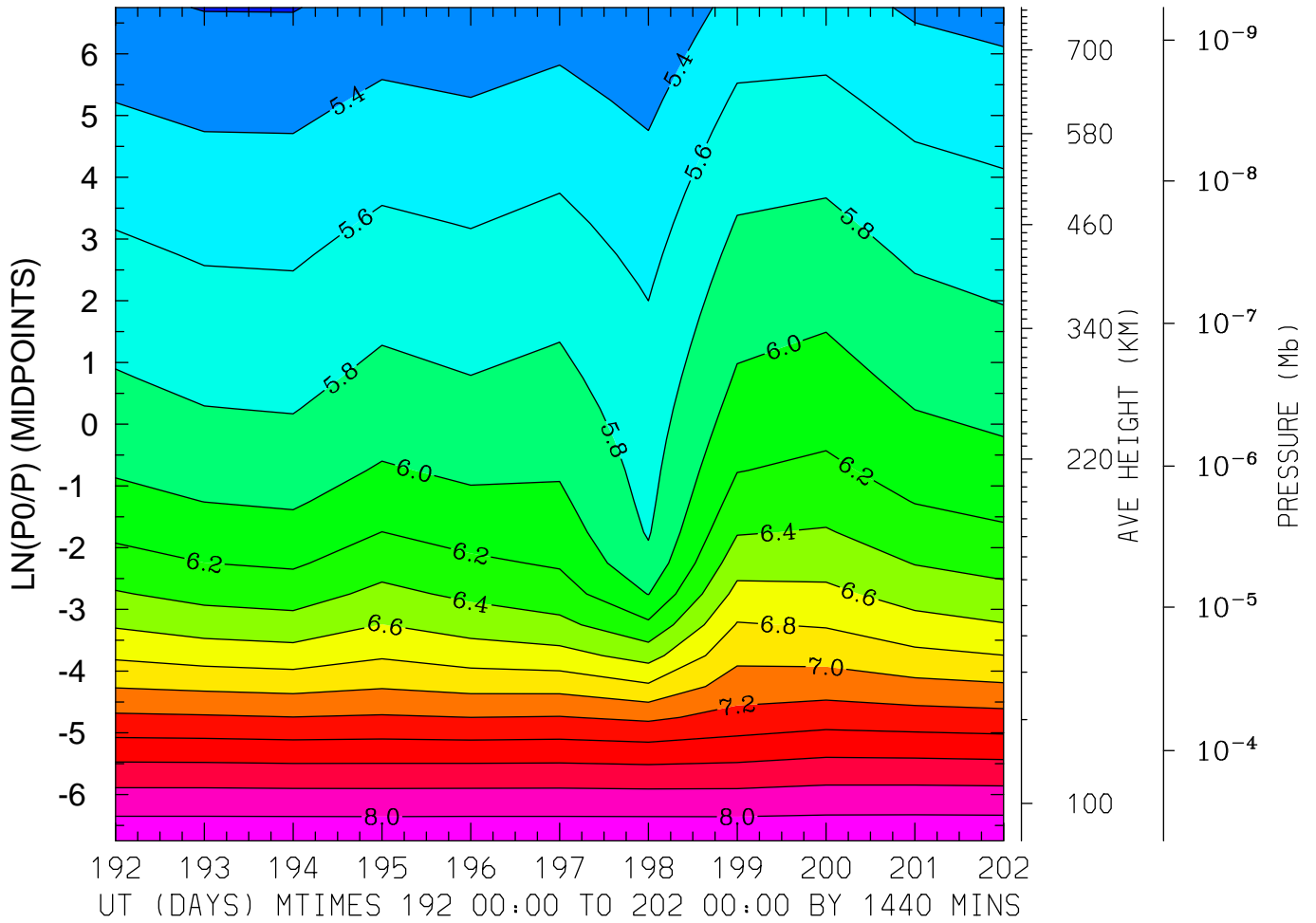
MIN,MAX= 5.0457E+00 8.1541E+00 INTERVAL= 2.5000E-01
FIRST: tiegcm2.0_res5.0_jul2000_heelis_gpi_prim_001.nc
LAST: tiegcm2.0_res5.0_jul2000_heelis_gpi_prim_002.nc

LOG10 HELIUM (HE) (CM3)
LAT= 57.50 LOCAL TIME=12.00



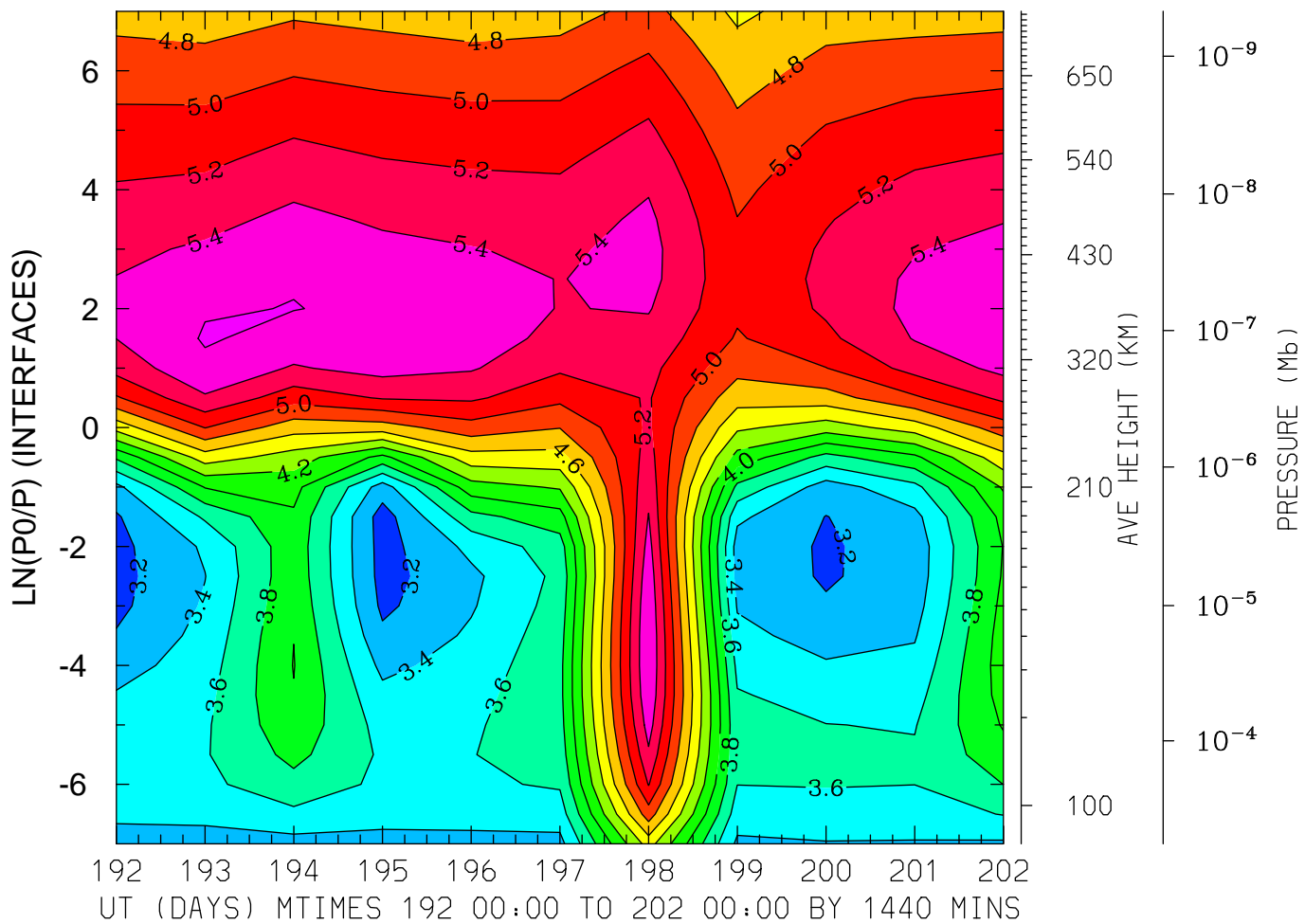
MIN,MAX= 5.0820E+00 8.1593E+00 INTERVAL= 2.5000E-01
FIRST: tiegcm2.0_res5.0_jul2000_heelis_gpi_prim_001.nc
LAST: tiegcm2.0_res5.0_jul2000_heelis_gpi_prim_002.nc

LOG10 HELIUM (HE) (CM3)
LAT= 57.50 (ZONAL MEANS)



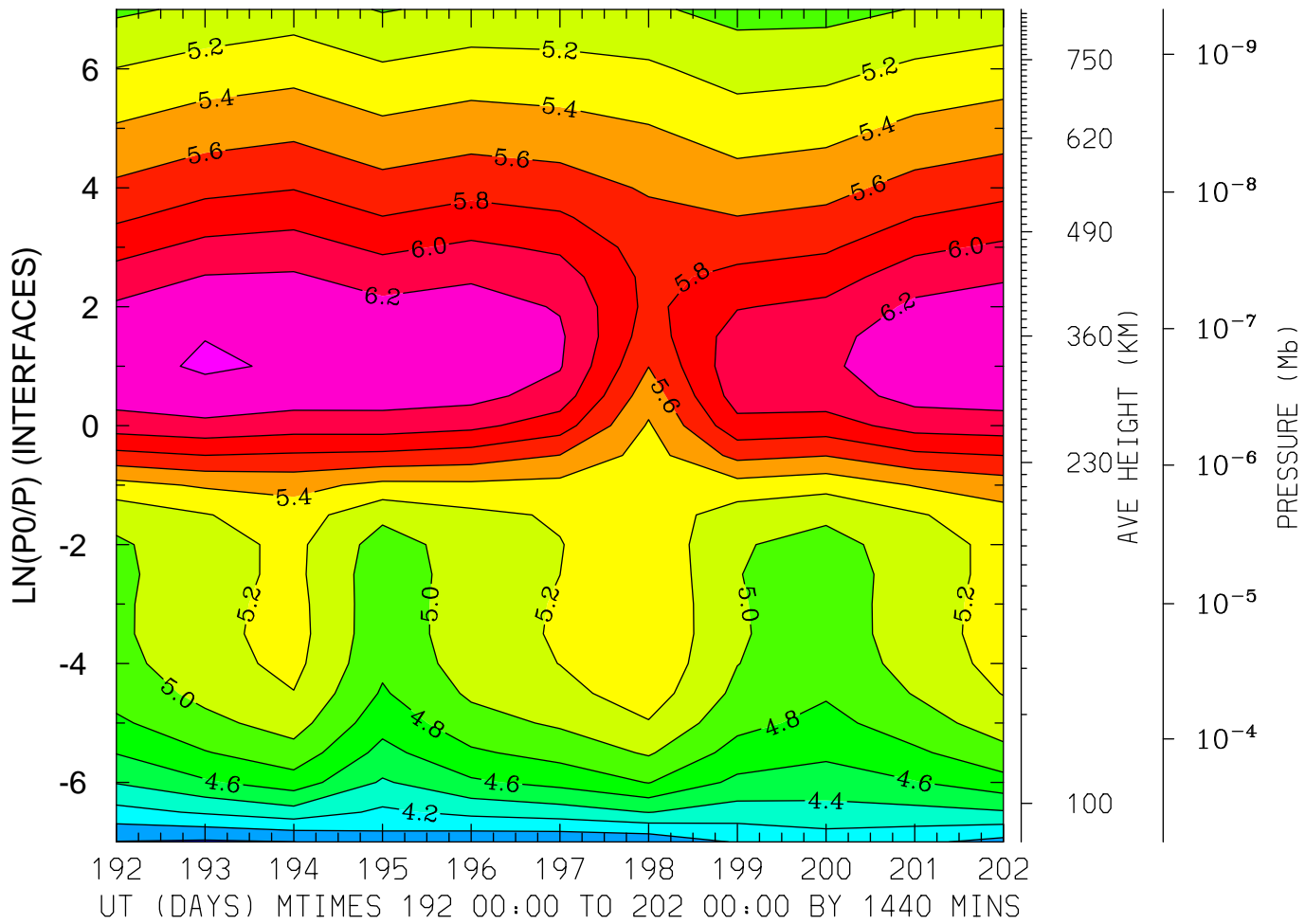
MIN,MAX= 5.1918E+00 8.1538E+00 INTERVAL= 2.0000E-01
FIRST: tiegcm2.0_res5.0_jul2000_heelis_gpi_prim_001.nc
LAST: tiegcm2.0_res5.0_jul2000_heelis_gpi_prim_002.nc

LOG10 ELECTRON DENSITY (CM3)
LAT=-62.50 LOCAL TIME= 0.00



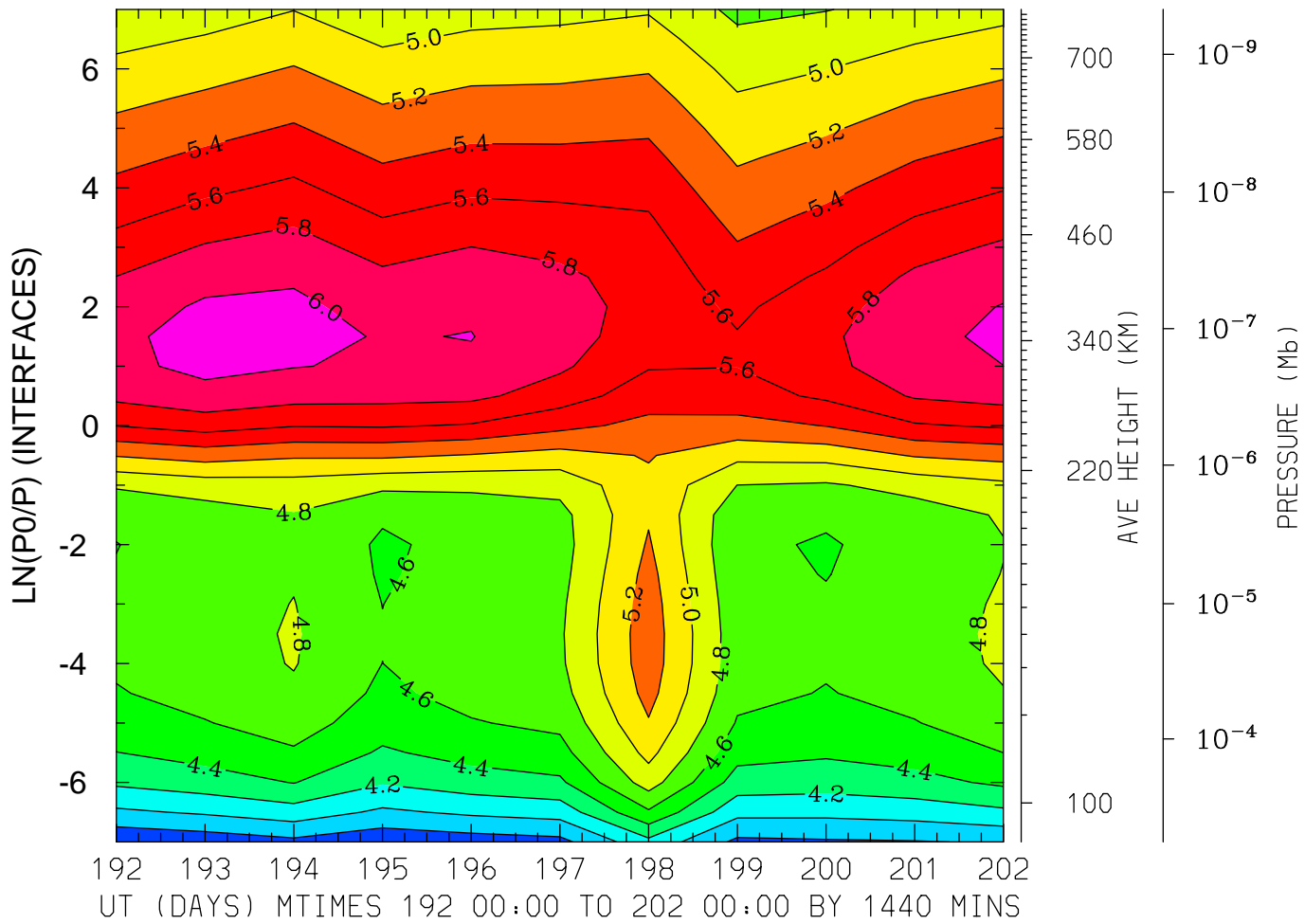
MIN,MAX= 3.1079E+00 5.6167E+00 INTERVAL= 2.0000E-01
FIRST: tiegcm2.0_res5.0_jul2000_heelis_gpi_prim_001.nc
LAST: tiegcm2.0_res5.0_jul2000_heelis_gpi_prim_002.nc

LOG10 ELECTRON DENSITY (CM3)
LAT=-62.50 LOCAL TIME=12.00



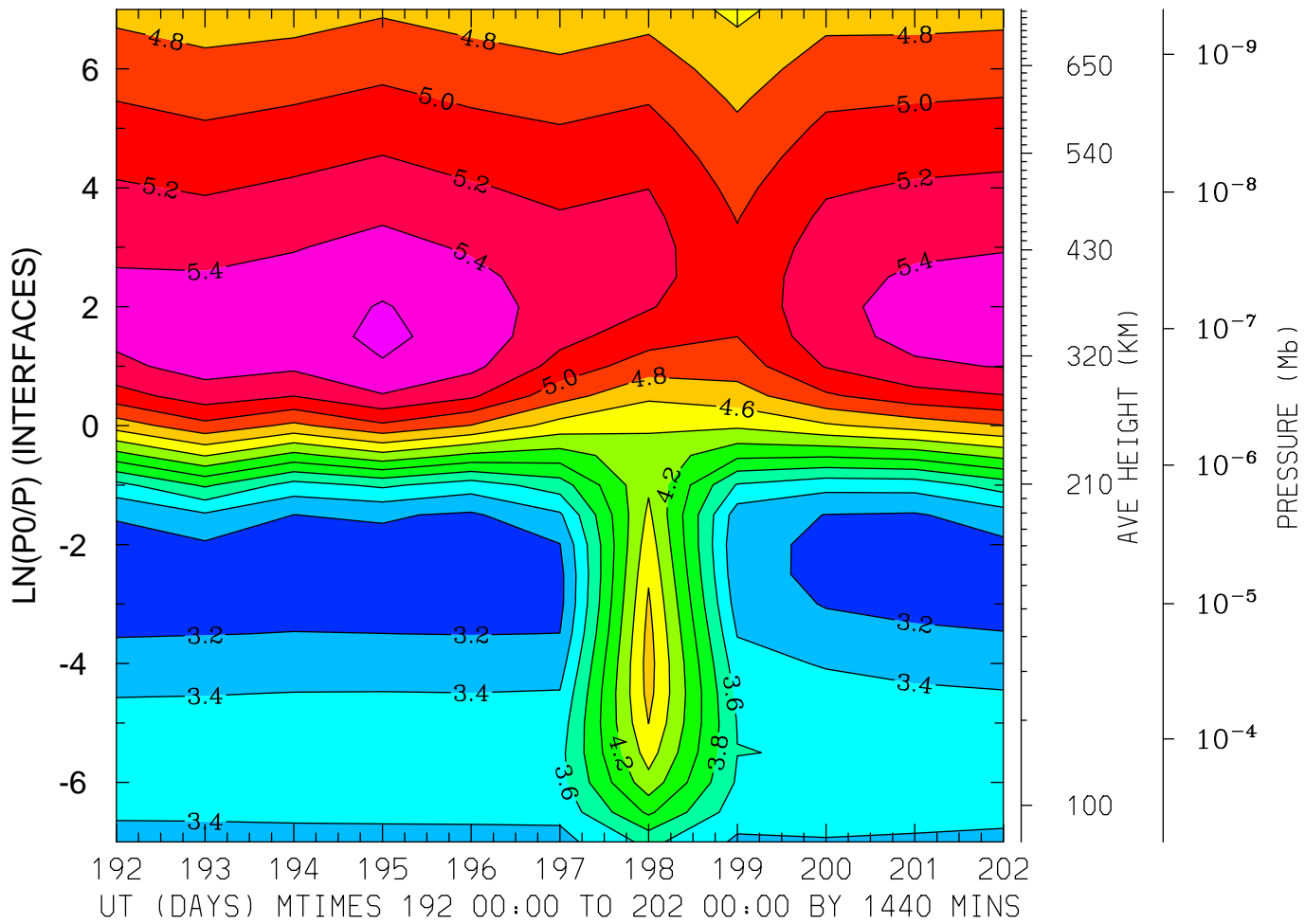
MIN,MAX= 3.7709E+00 6.4186E+00 INTERVAL= 2.0000E-01
FIRST: tiegcm2.0_res5.0_jul2000_heelis_gpi_prim_001.nc
LAST: tiegcm2.0_res5.0_jul2000_heelis_gpi_prim_002.nc

LOG10 ELECTRON DENSITY (CM3)
LAT=-62.50 (ZONAL MEANS)



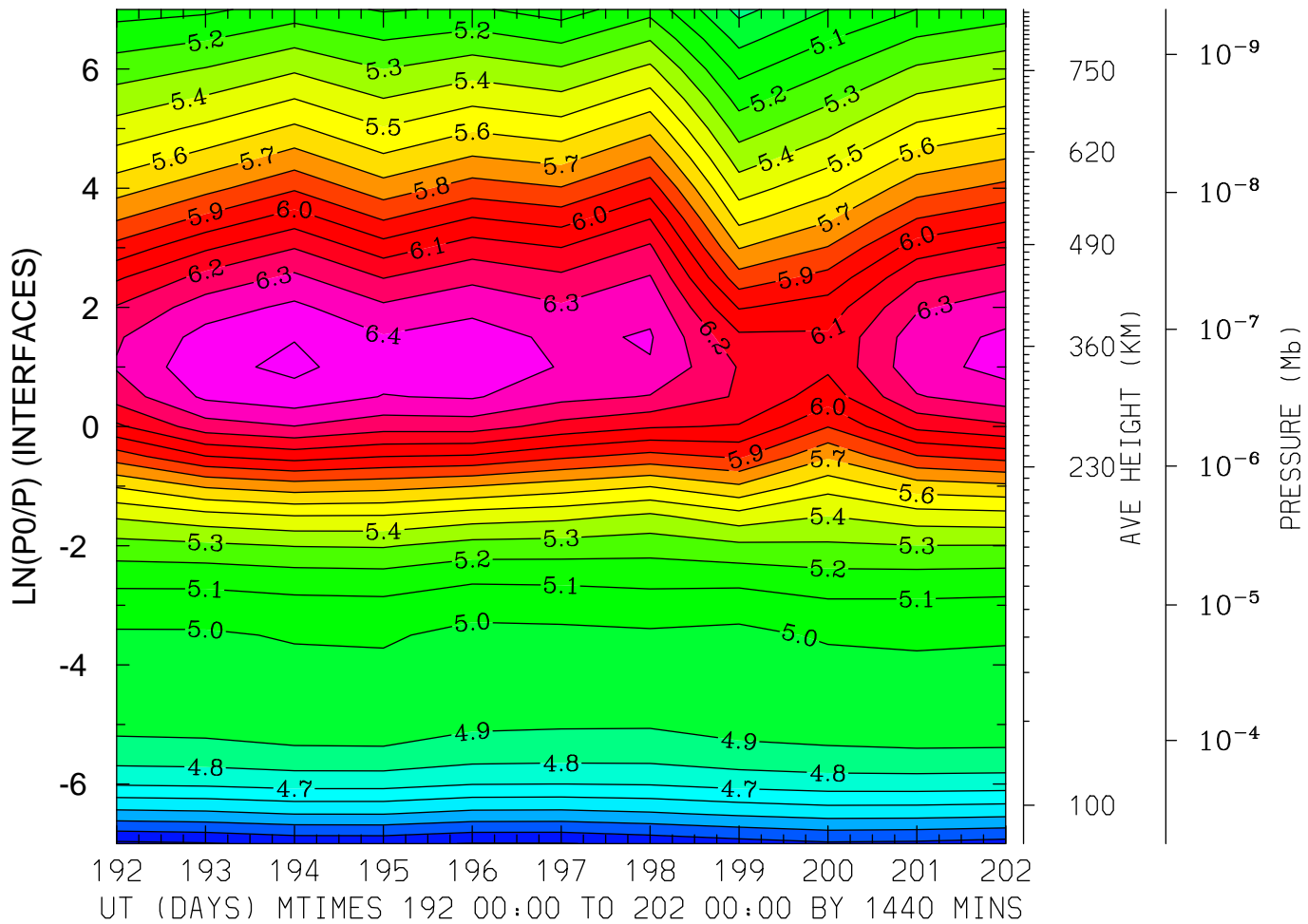
MIN,MAX= 3.6310E+00 6.0690E+00 INTERVAL= 2.0000E-01
FIRST: tiegcm2.0_res5.0_jul2000_heelis_gpi_prim_001.nc
LAST: tiegcm2.0_res5.0_jul2000_heelis_gpi_prim_002.nc

LOG10 ELECTRON DENSITY (CM3)
LAT=-42.50 LOCAL TIME= 0.00



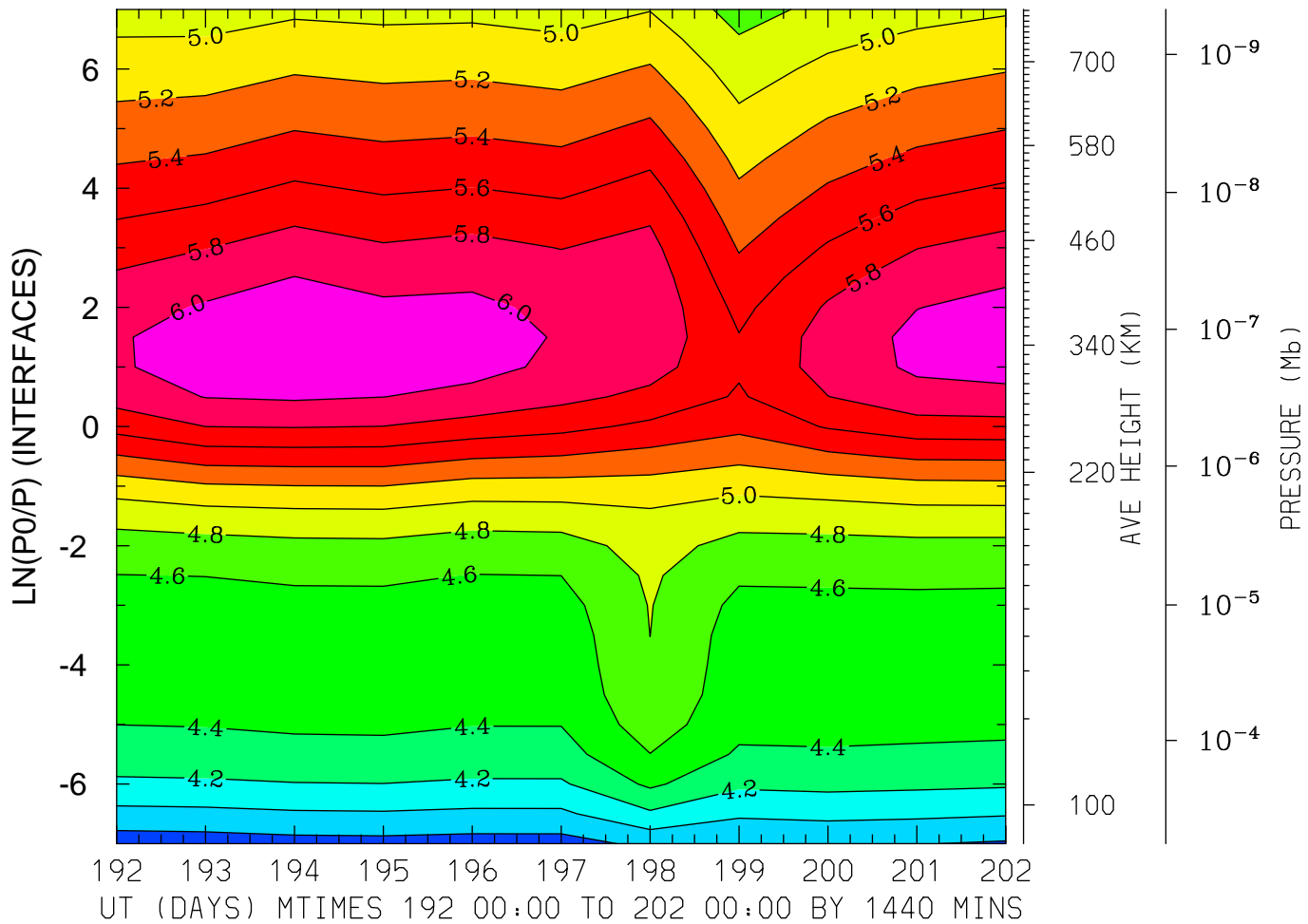
MIN,MAX= 3.1310E+00 5.6400E+00 INTERVAL= 2.0000E-01
FIRST: tiegcm2.0_res5.0_jul2000_heelis_gpi_prim_001.nc
LAST: tiegcm2.0_res5.0_jul2000_heelis_gpi_prim_002.nc

LOG10 ELECTRON DENSITY (CM3)
LAT=-42.50 LOCAL TIME=12.00



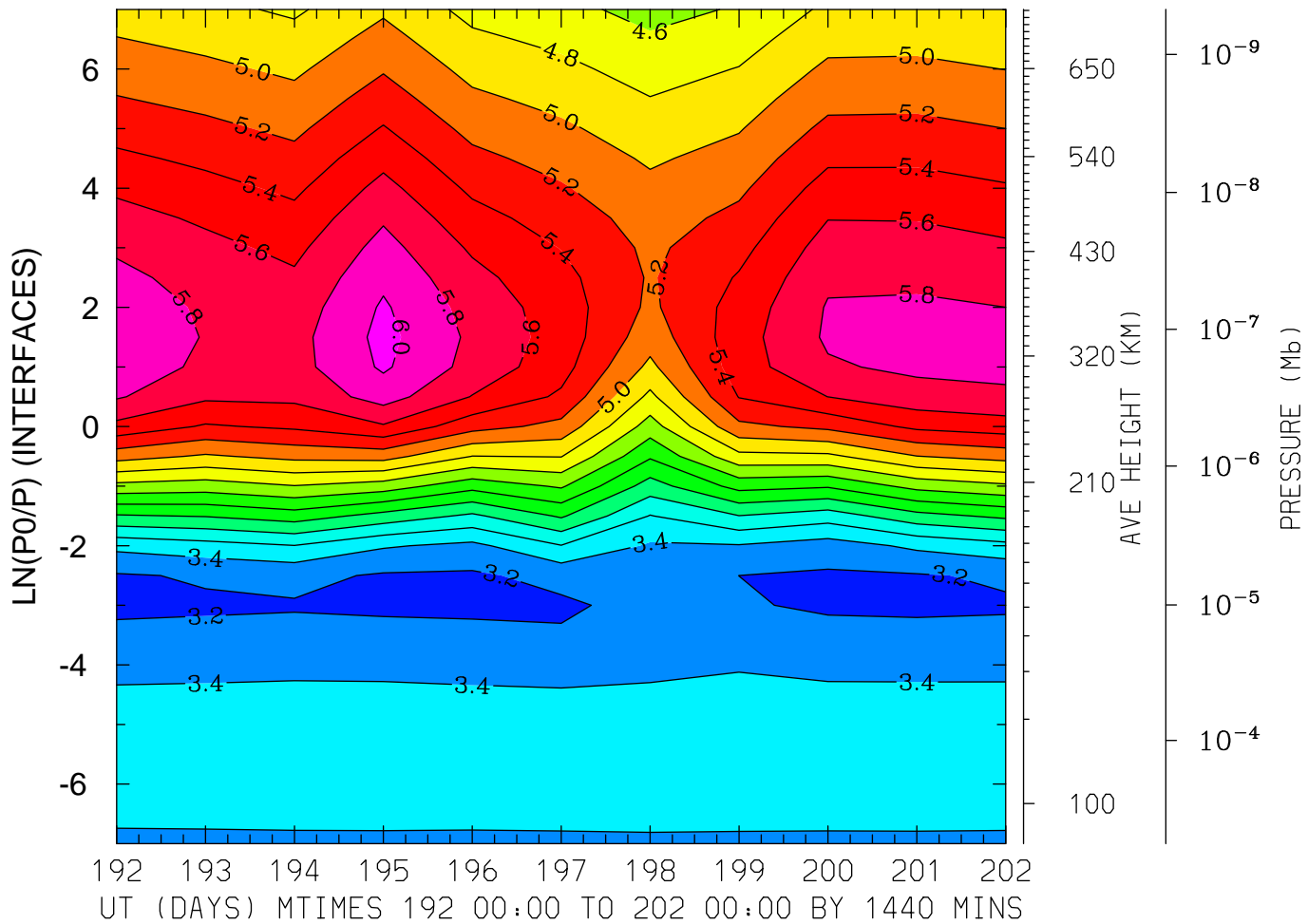
MIN,MAX= 4.1782E+00 6.5217E+00 INTERVAL= 1.0000E-01
FIRST: tiegcm2.0_res5.0_jul2000_heelis_gpi_prim_001.nc
LAST: tiegcm2.0_res5.0_jul2000_heelis_gpi_prim_002.nc

LOG10 ELECTRON DENSITY (CM3)
LAT=-42.50 (ZONAL MEANS)



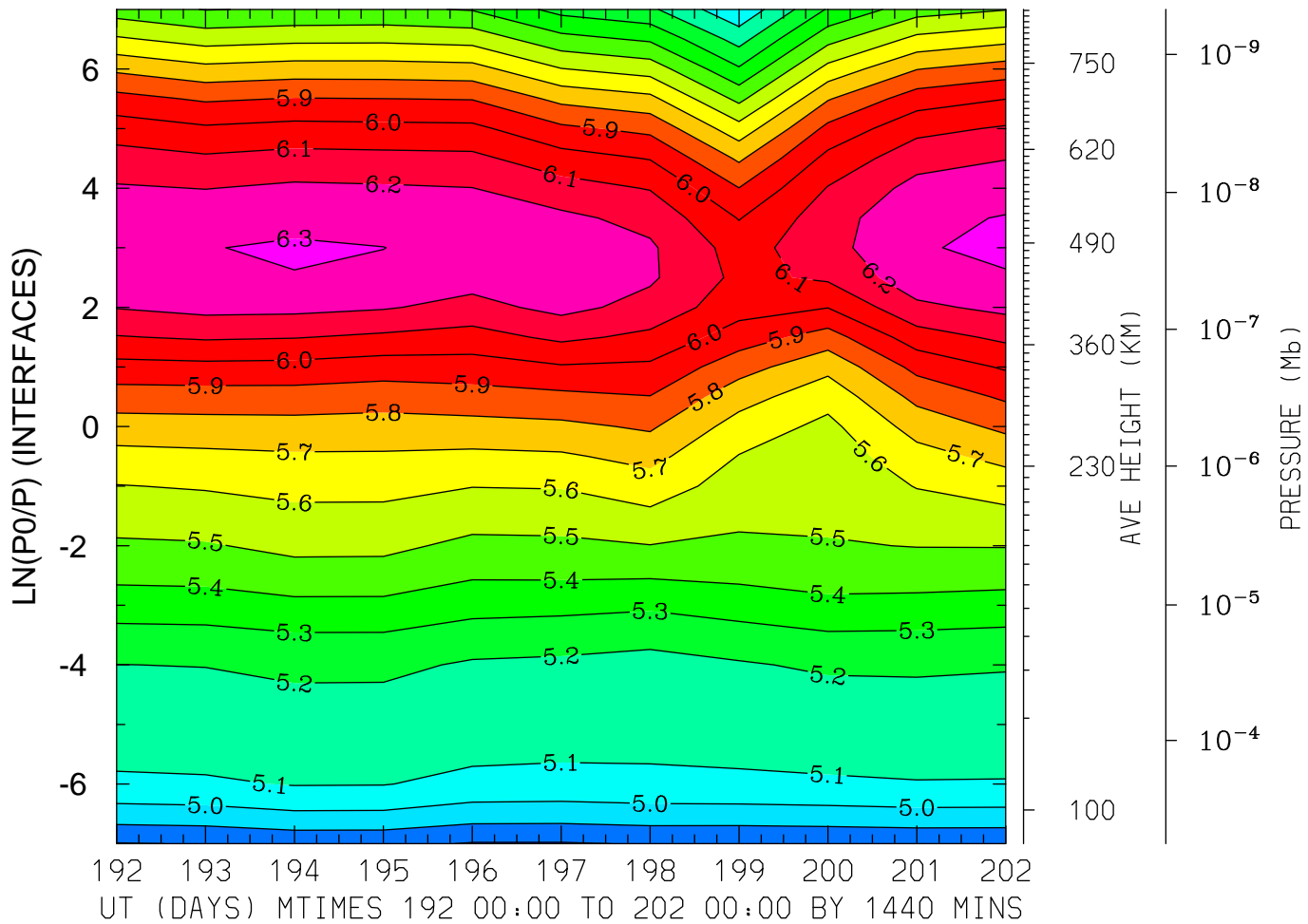
MIN,MAX= 3.6904E+00 6.1381E+00 INTERVAL= 2.0000E-01
FIRST: tiegcm2.0_res5.0_jul2000_heelis_gpi_prim_001.nc
LAST: tiegcm2.0_res5.0_jul2000_heelis_gpi_prim_002.nc

LOG10 ELECTRON DENSITY (CM3)
LAT= -2.50 LOCAL TIME= 0.00



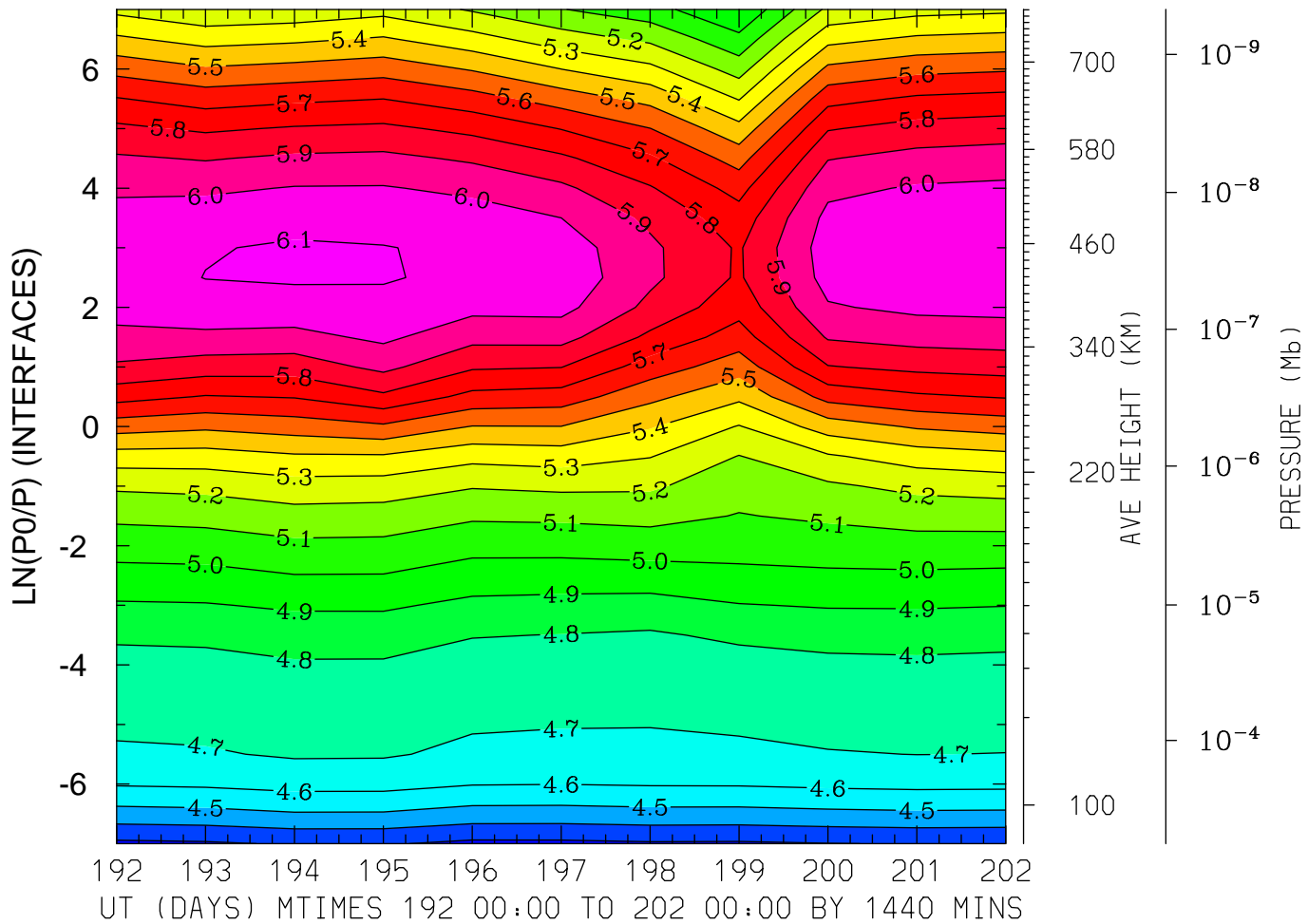
MIN,MAX= 3.1662E+00 6.0598E+00 INTERVAL= 2.0000E-01
FIRST: tiegcm2.0_res5.0_jul2000_heelis_gpi_prim_001.nc
LAST: tiegcm2.0_res5.0_jul2000_heelis_gpi_prim_002.nc

LOG10 ELECTRON DENSITY (CM3)
LAT= -2.50 LOCAL TIME=12.00



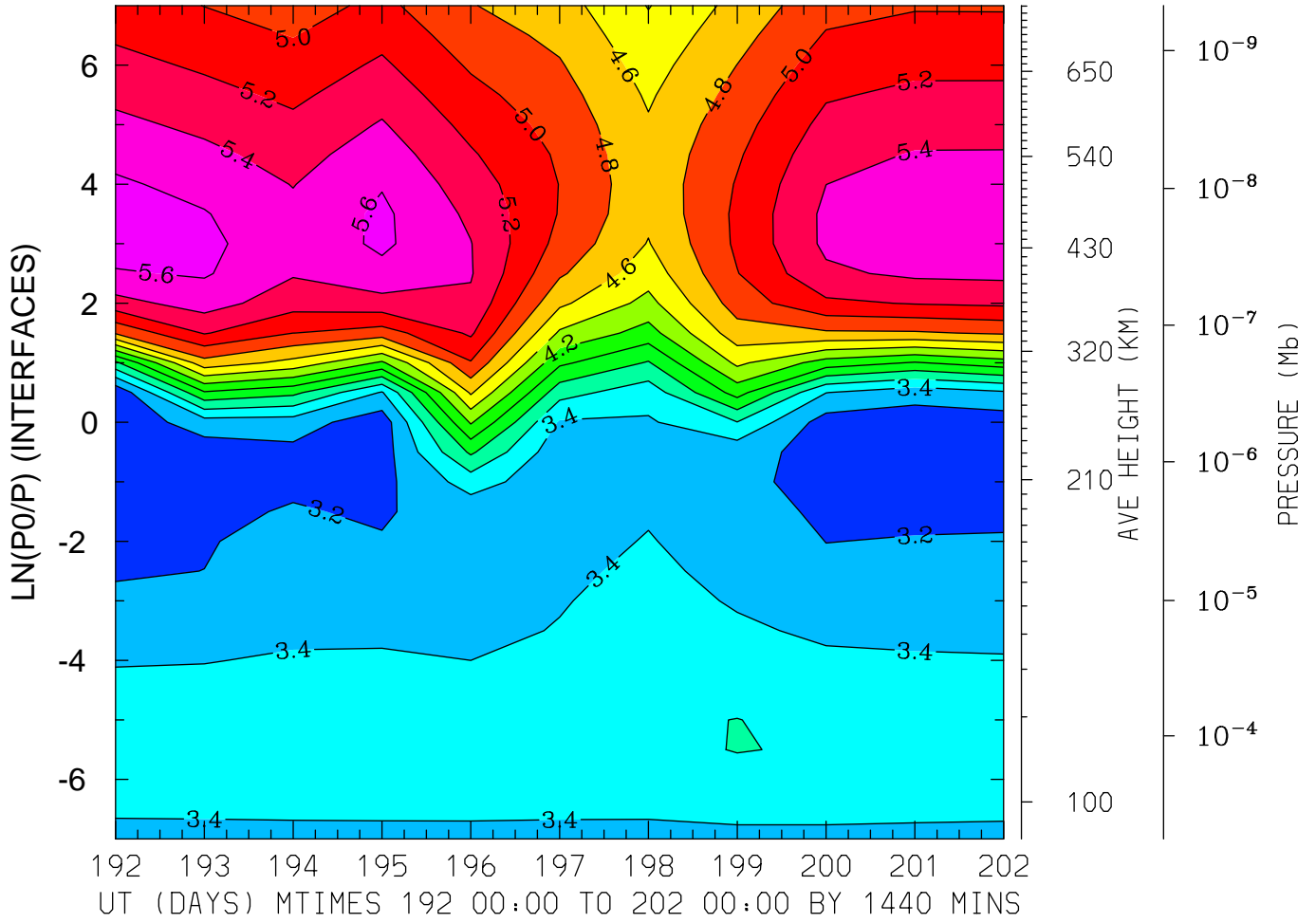
MIN,MAX= 4.7926E+00 6.3178E+00 INTERVAL= 1.0000E-01
FIRST: tiegcm2.0_res5.0_jul2000_heelis_gpi_prim_001.nc
LAST: tiegcm2.0_res5.0_jul2000_heelis_gpi_prim_002.nc

LOG10 ELECTRON DENSITY (CM3)
LAT= -2.50 (ZONAL MEANS)



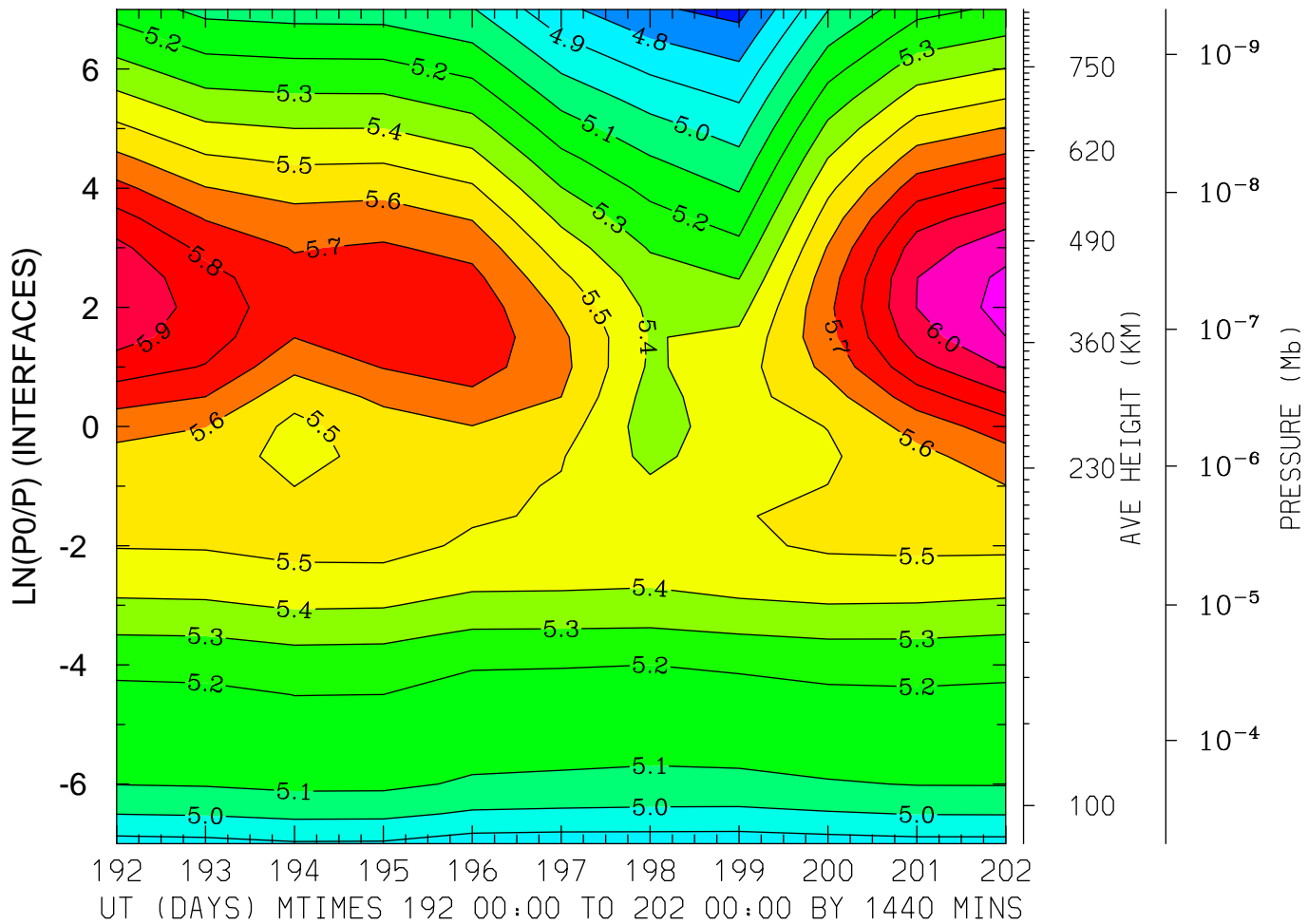
MIN,MAX= 4.2775E+00 6.1111E+00 INTERVAL= 1.0000E-01
FIRST: tiegcm2.0_res5.0_jul2000_heelis_gpi_prim_001.nc
LAST: tiegcm2.0_res5.0_jul2000_heelis_gpi_prim_002.nc

LOG10 ELECTRON DENSITY (CM3)
LAT= 37.50 LOCAL TIME= 0.00



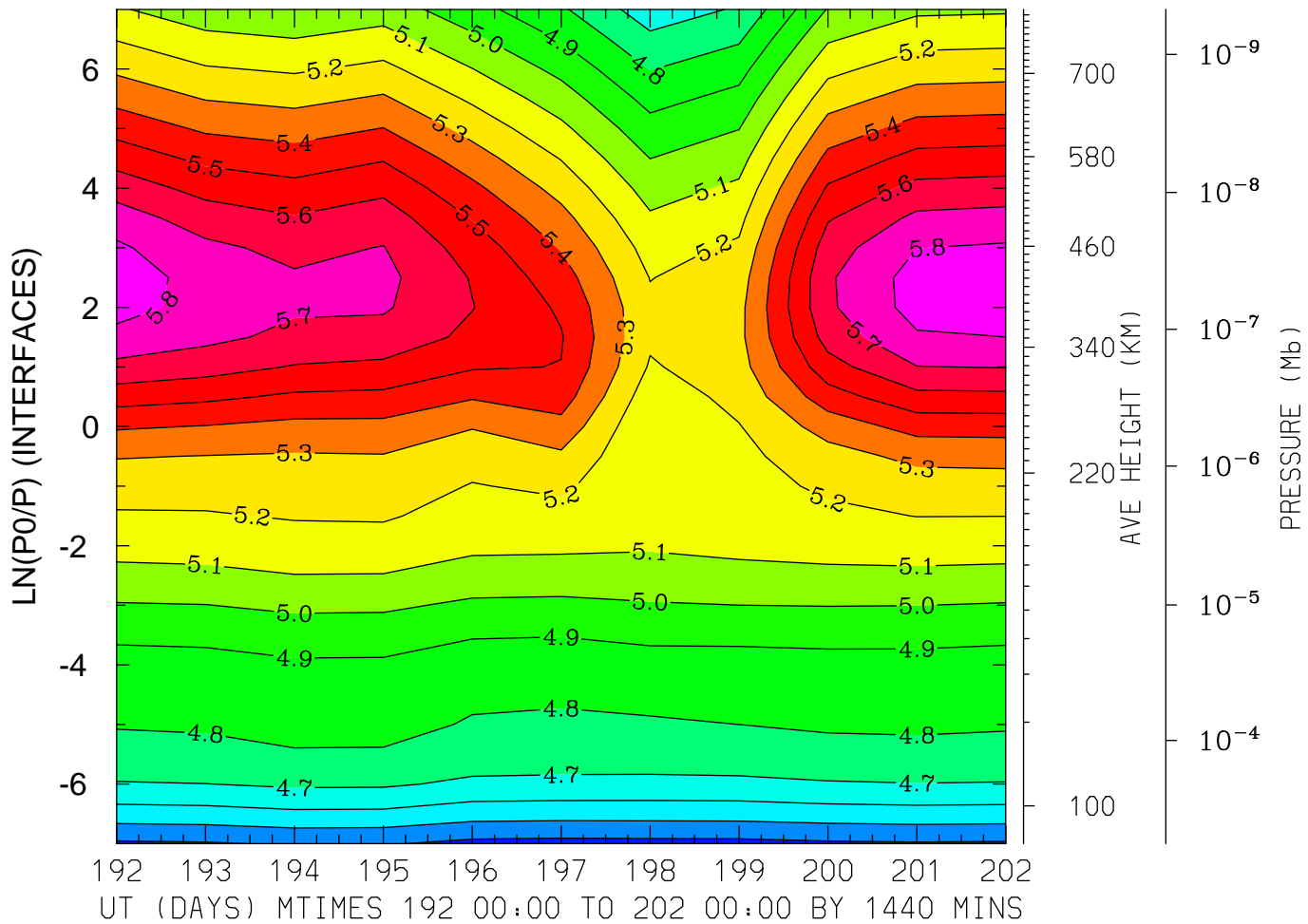
MIN,MAX= 3.0302E+00 5.6881E+00 INTERVAL= 2.0000E-01
FIRST: tiegcm2.0_res5.0_jul2000_heelis_gpi_prim_001.nc
LAST: tiegcm2.0_res5.0_jul2000_heelis_gpi_prim_002.nc

LOG10 ELECTRON DENSITY (CM3)
LAT= 37.50 LOCAL TIME=12.00



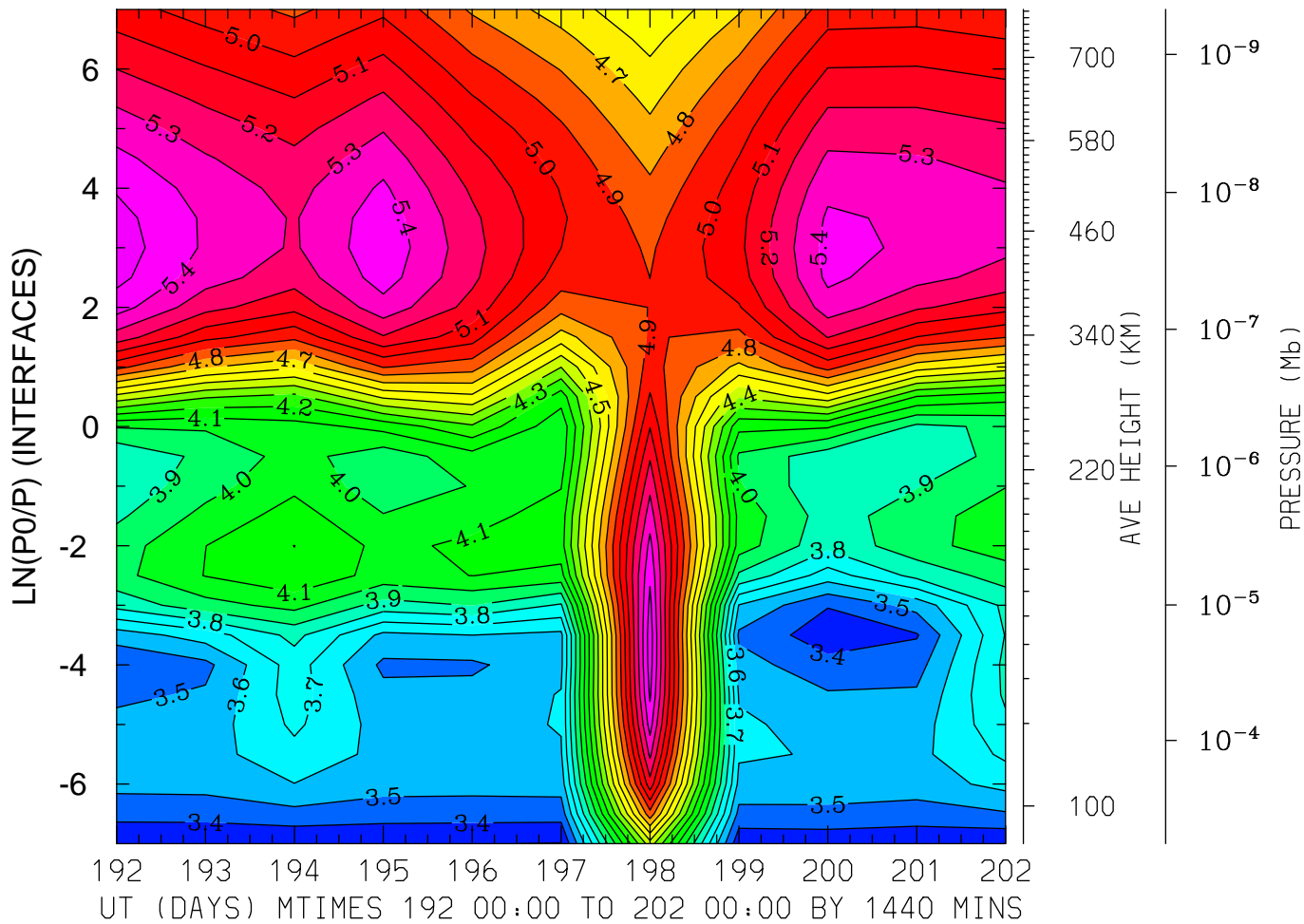
MIN,MAX= 4.6652E+00 6.1383E+00 INTERVAL= 1.0000E-01
FIRST: tiegcm2.0_res5.0_jul2000_heelis_gpi_prim_001.nc
LAST: tiegcm2.0_res5.0_jul2000_heelis_gpi_prim_002.nc

LOG10 ELECTRON DENSITY (CM3)
LAT= 37.50 (ZONAL MEANS)



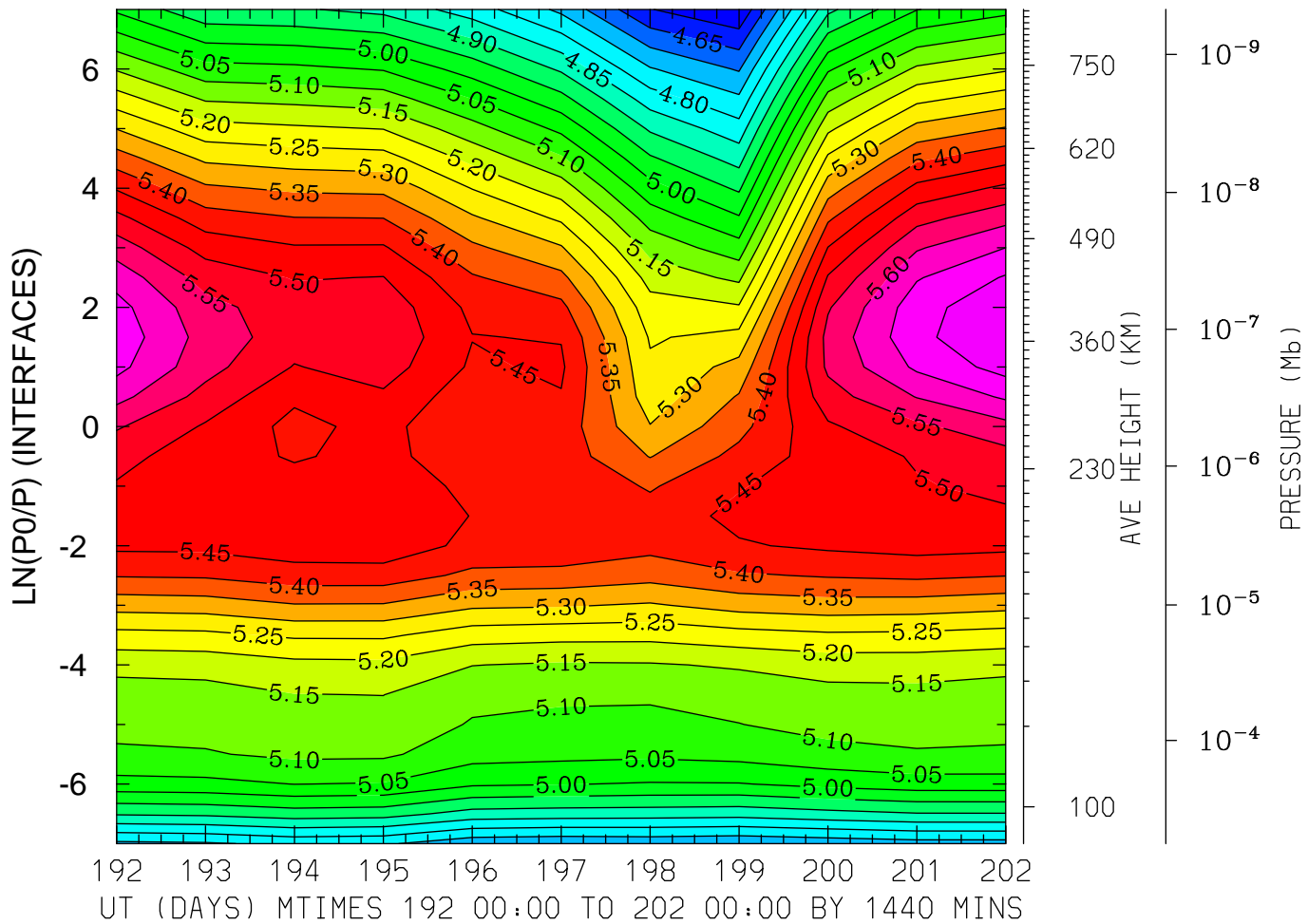
MIN,MAX= 4.3683E+00 5.8549E+00 INTERVAL= 1.0000E-01
FIRST: tiegcm2.0_res5.0_jul2000_heelis_gpi_prim_001.nc
LAST: tiegcm2.0_res5.0_jul2000_heelis_gpi_prim_002.nc

LOG10 ELECTRON DENSITY (CM3)
LAT= 57.50 LOCAL TIME= 0.00



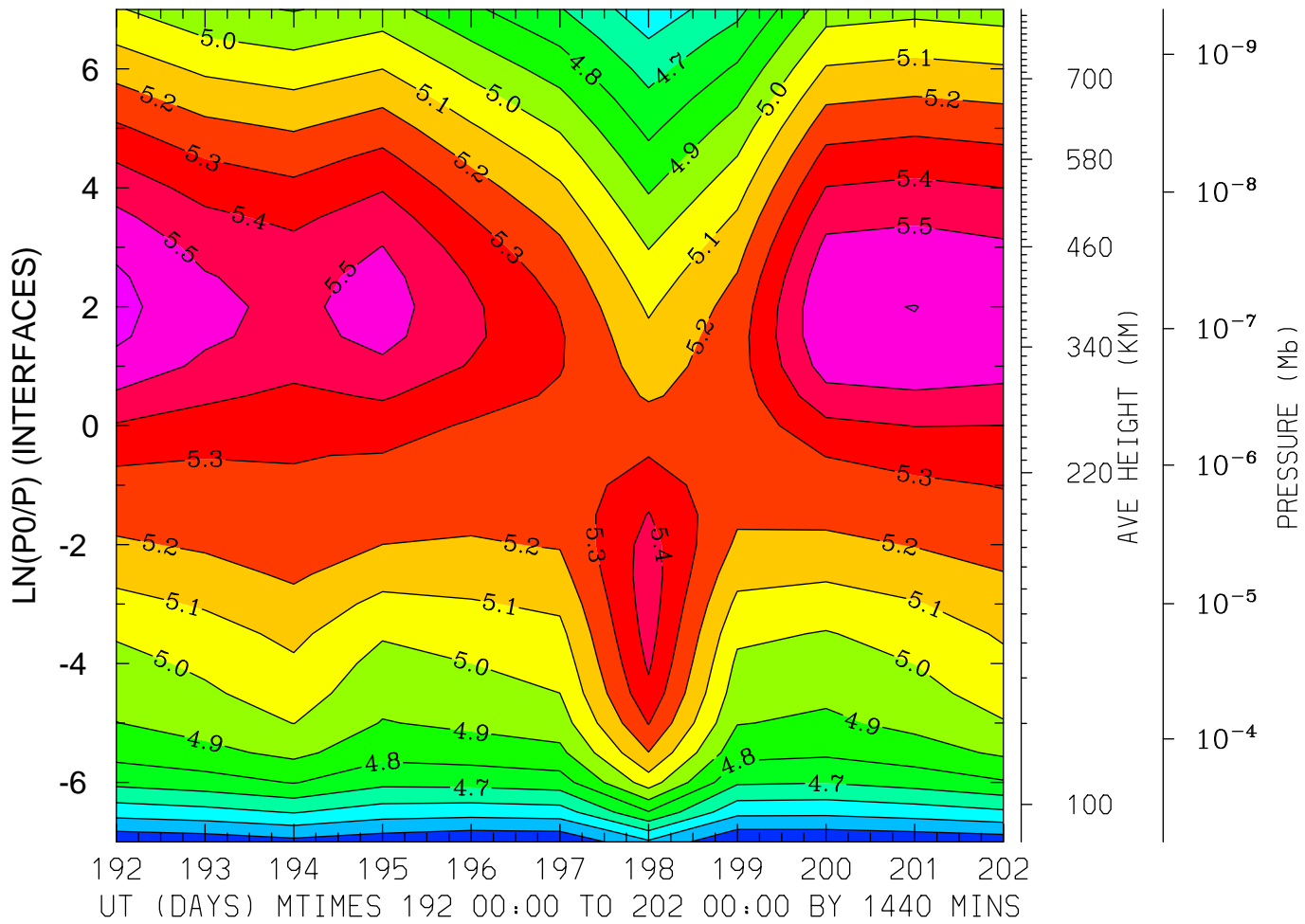
MIN,MAX= 3.2959E+00 5.5573E+00 INTERVAL= 1.0000E-01
FIRST: tiegcm2.0_res5.0_jul2000_heelis_gpi_prim_001.nc
LAST: tiegcm2.0_res5.0_jul2000_heelis_gpi_prim_002.nc

LOG10 ELECTRON DENSITY (CM3)
LAT= 57.50 LOCAL TIME=12.00



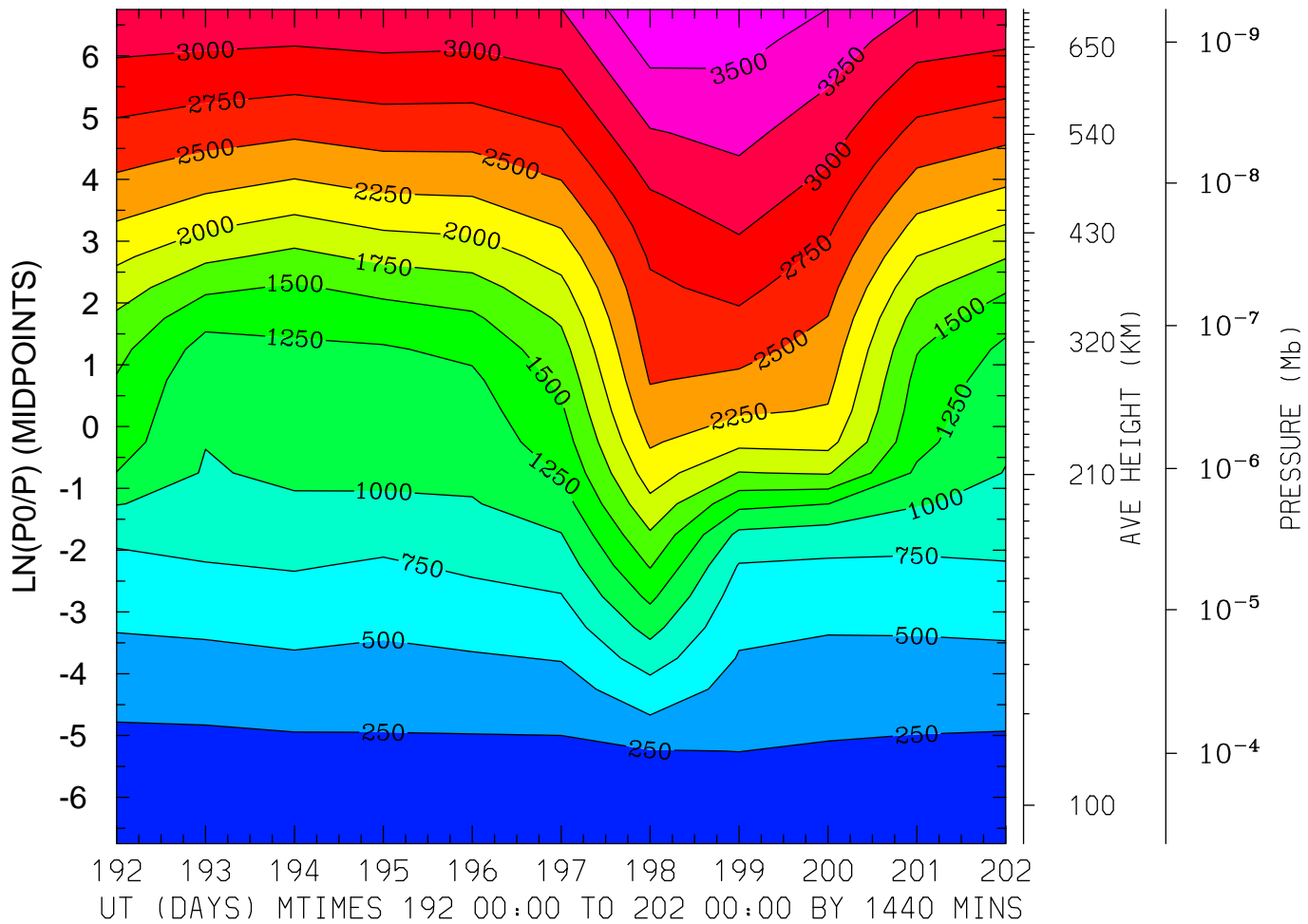
MIN,MAX= 4.5527E+00 5.7482E+00 INTERVAL= 5.0000E-02
FIRST: tiegcm2.0_res5.0_jul2000_heelis_gpi_prim_001.nc
LAST: tiegcm2.0_res5.0_jul2000_heelis_gpi_prim_002.nc

LOG10 ELECTRON DENSITY (CM3)
LAT= 57.50 (ZONAL MEANS)



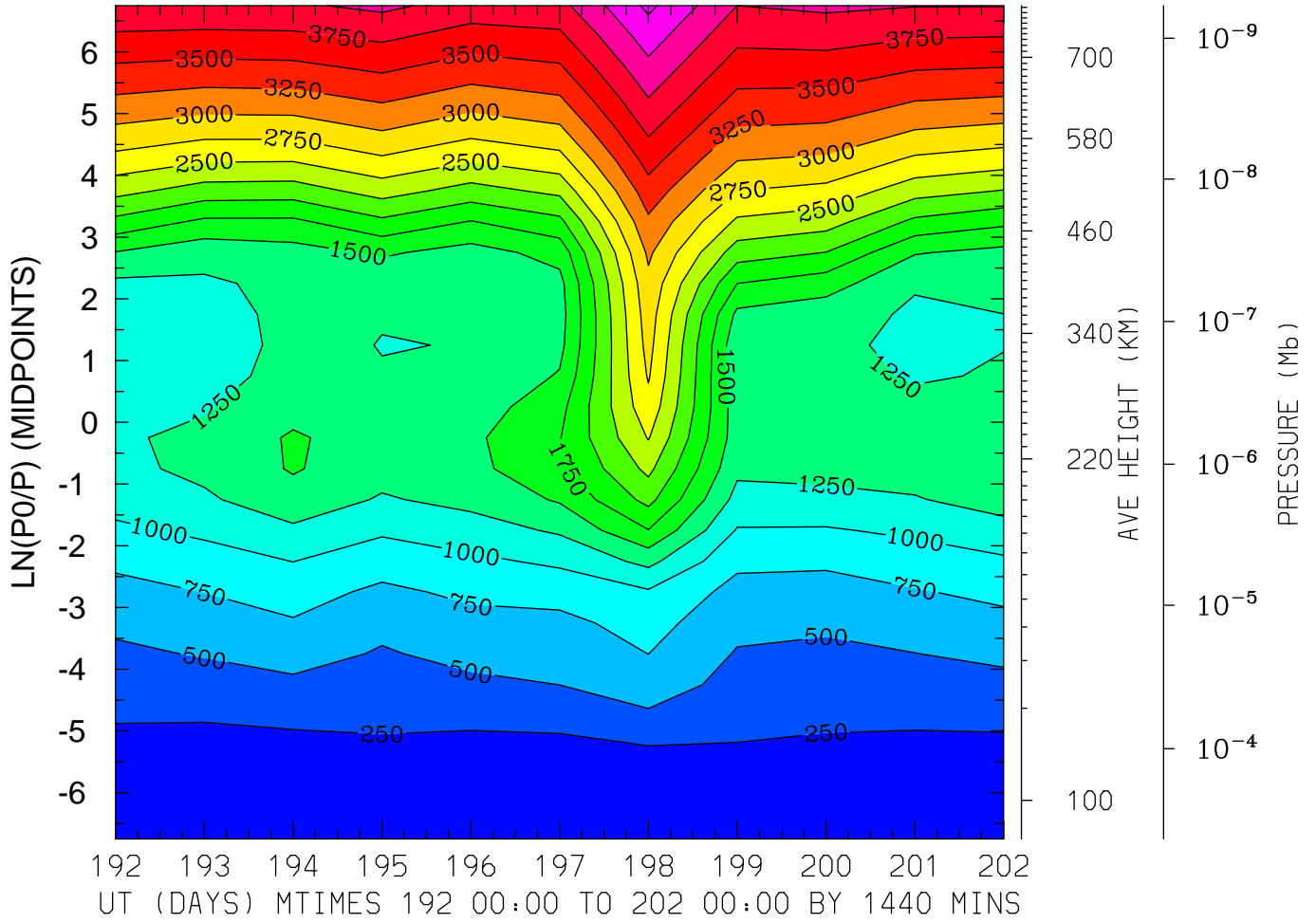
MIN,MAX= 4.3083E+00 5.6318E+00 INTERVAL= 1.0000E-01
FIRST: tiegcm2.0_res5.0_jul2000_heelis_gpi_prim_001.nc
LAST: tiegcm2.0_res5.0_jul2000_heelis_gpi_prim_002.nc

ELECTRON TEMPERATURE (DEG K)
LAT=-62.50 LOCAL TIME= 0.00



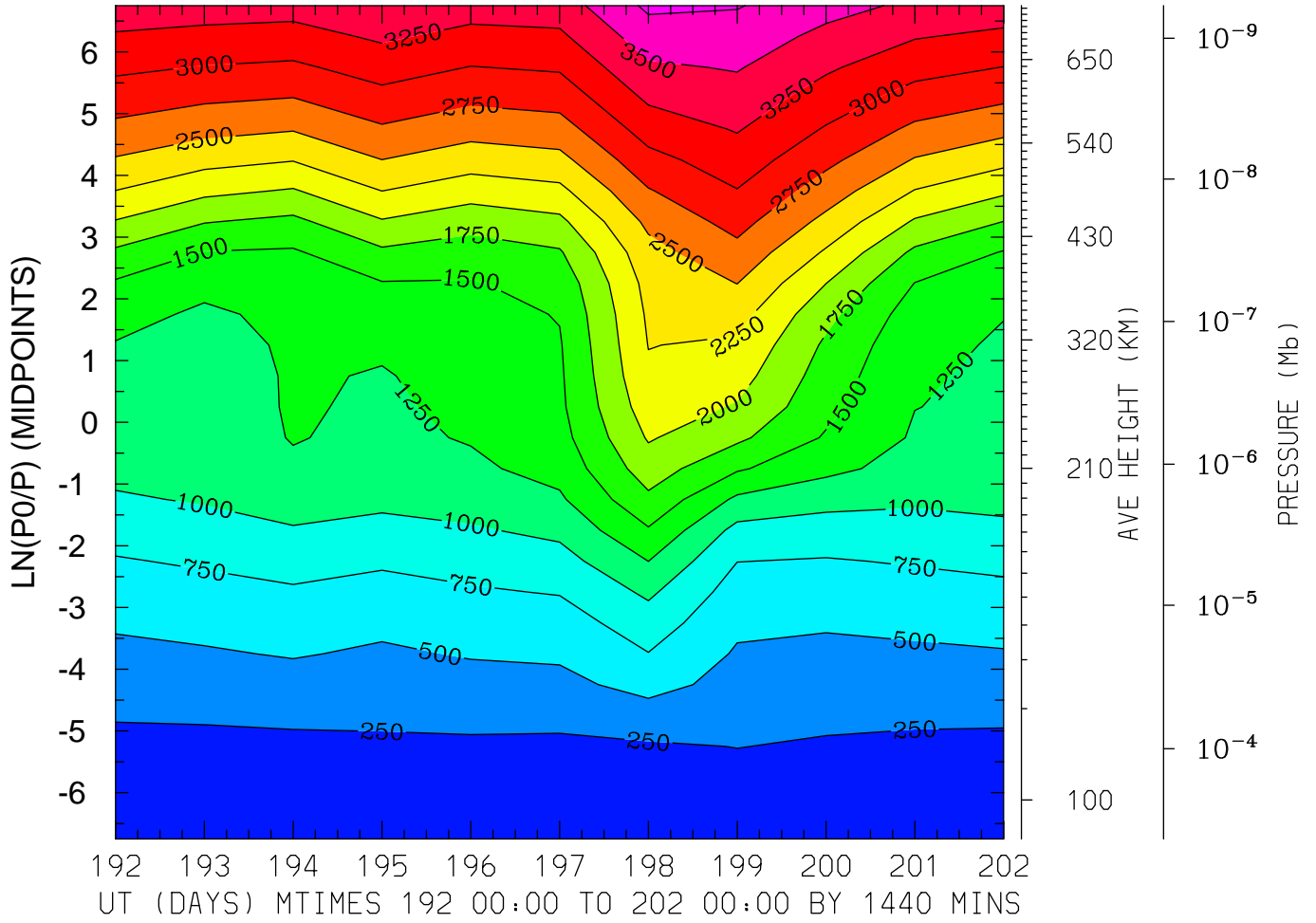
MIN,MAX= 1.5813E+02 3.7378E+03 INTERVAL= 2.5000E+02
FIRST: tiegcm2.0_res5.0_jul2000_heelis_gpi_prim_001.nc
LAST: tiegcm2.0_res5.0_jul2000_heelis_gpi_prim_002.nc

ELECTRON TEMPERATURE (DEG K)
LAT=-62.50 LOCAL TIME=12.00



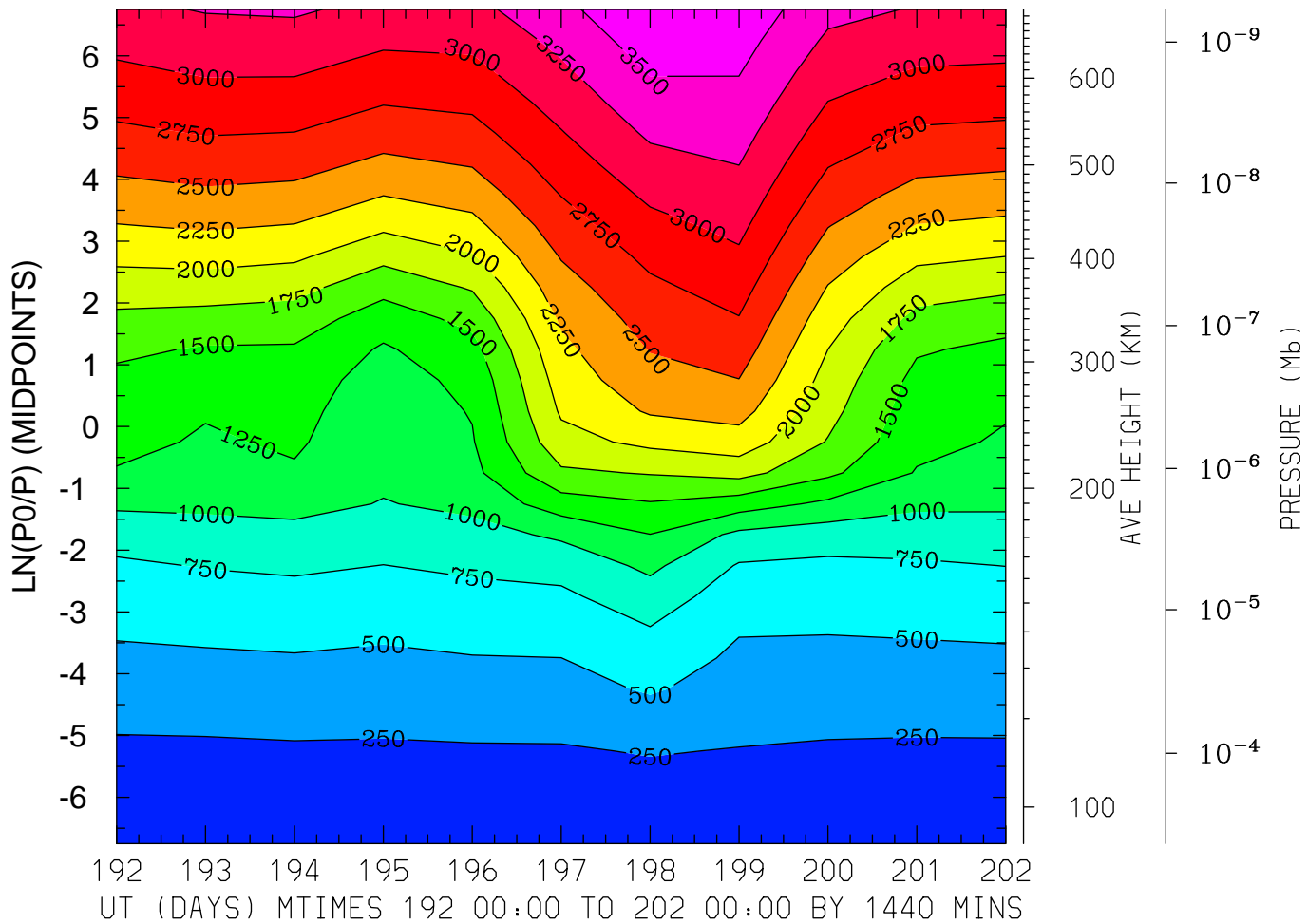
MIN,MAX= 1.5595E+02 4.5551E+03 INTERVAL= 2.5000E+02
FIRST: tiegcm2.0_res5.0_jul2000_heelis_gpi_prim_001.nc
LAST: tiegcm2.0_res5.0_jul2000_heelis_gpi_prim_002.nc

ELECTRON TEMPERATURE (DEG K)
LAT=-62.50 (ZONAL MEANS)



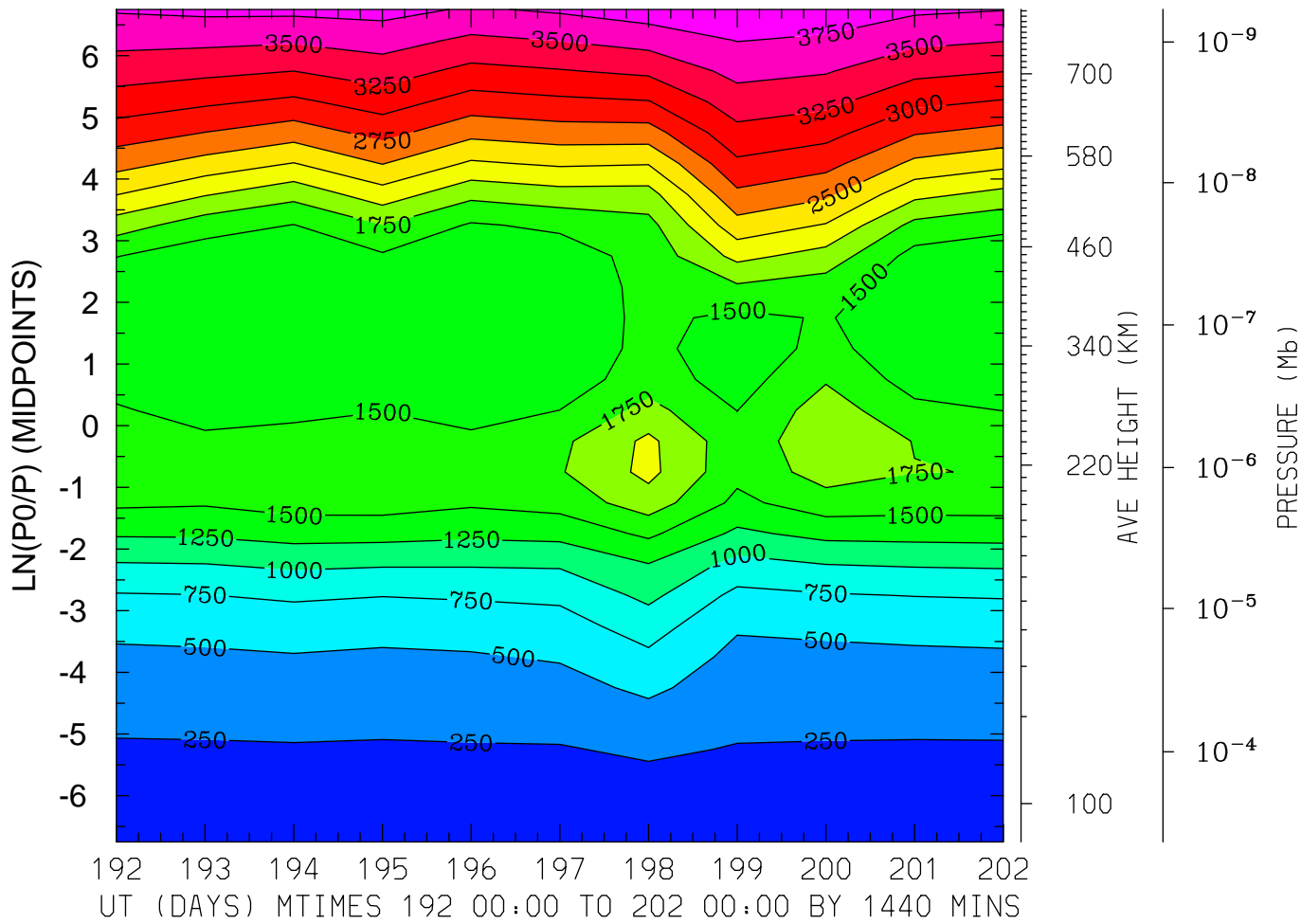
MIN,MAX= 1.5749E+02 3.7983E+03 INTERVAL= 2.5000E+02
FIRST: tiegcm2.0_res5.0_jul2000_heelis_gpi_prim_001.nc
LAST: tiegcm2.0_res5.0_jul2000_heelis_gpi_prim_002.nc

ELECTRON TEMPERATURE (DEG K)
LAT=-42.50 LOCAL TIME= 0.00



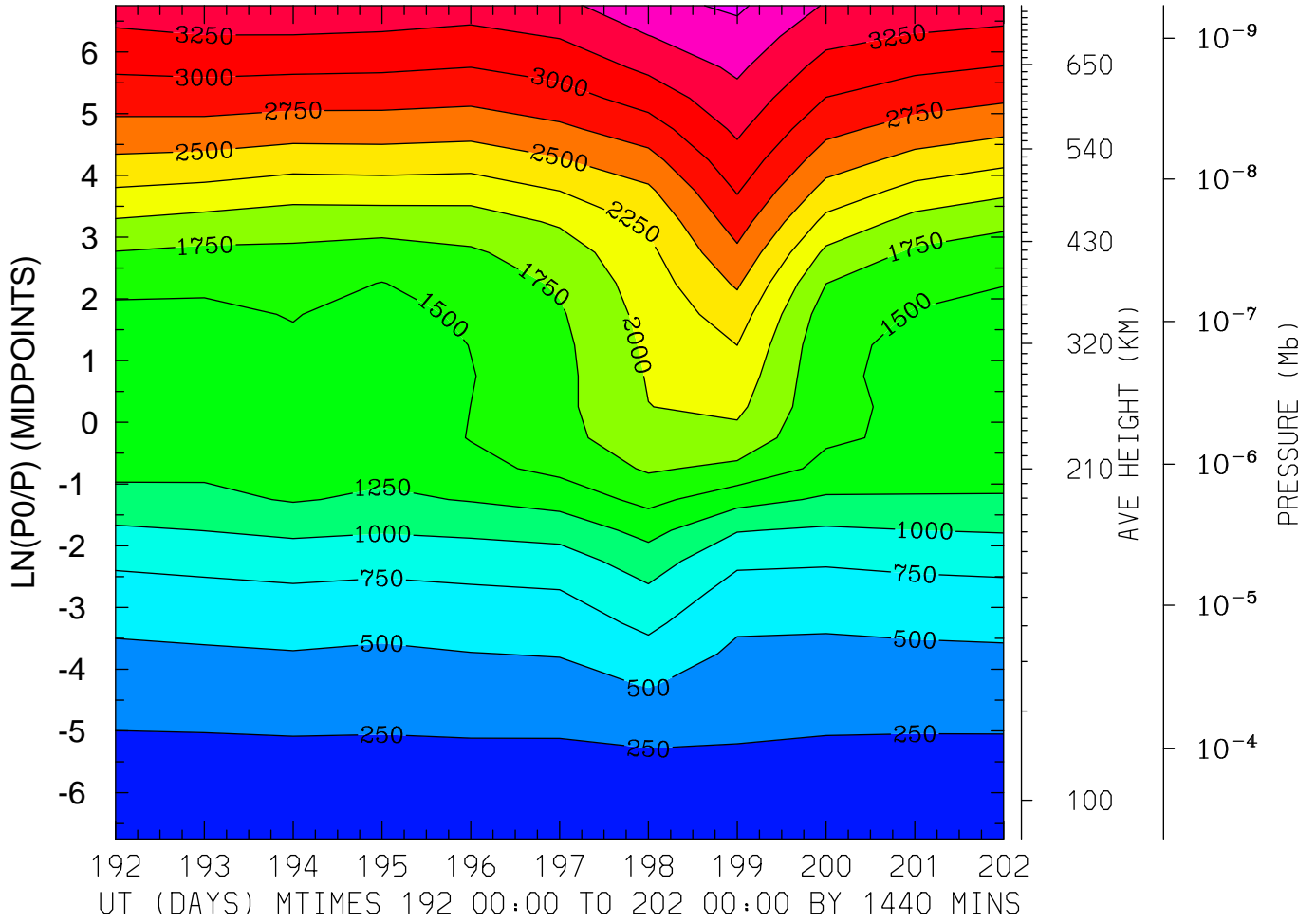
MIN,MAX= 1.7138E+02 3.7397E+03 INTERVAL= 2.5000E+02
FIRST: tiegcm2.0_res5.0_jul2000_heelis_gpi_prim_001.nc
LAST: tiegcm2.0_res5.0_jul2000_heelis_gpi_prim_002.nc

ELECTRON TEMPERATURE (DEG K)
LAT=-42.50 LOCAL TIME=12.00



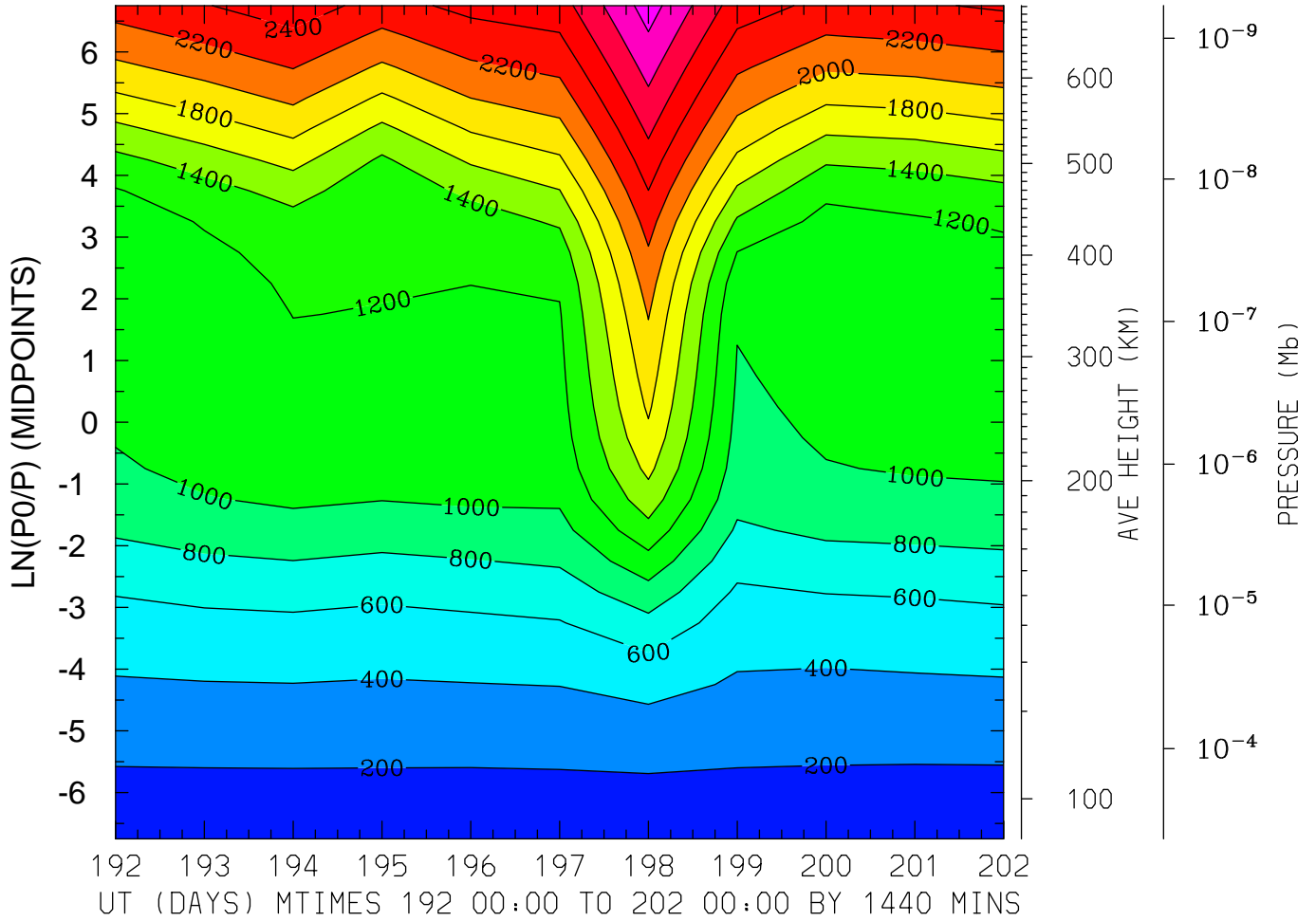
MIN,MAX= 1.6764E+02 3.9420E+03 INTERVAL= 2.5000E+02
FIRST: tiegcm2.0_res5.0_jul2000_heelis_gpi_prim_001.nc
LAST: tiegcm2.0_res5.0_jul2000_heelis_gpi_prim_002.nc

ELECTRON TEMPERATURE (DEG K)
LAT=-42.50 (ZONAL MEANS)



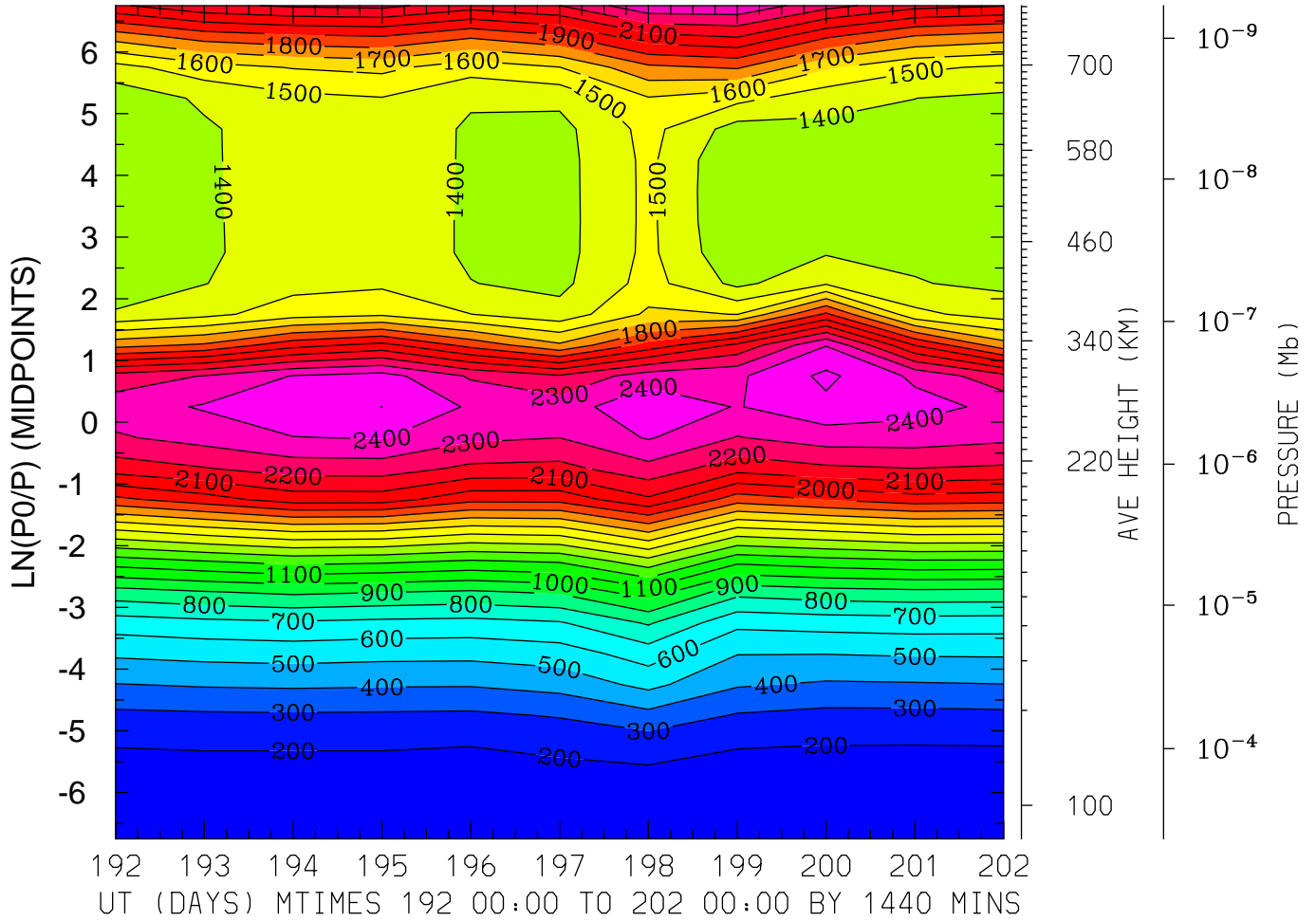
MIN,MAX= 1.6252E+02 3.7909E+03 INTERVAL= 2.5000E+02
FIRST: tiegcm2.0_res5.0_jul2000_heelis_gpi_prim_001.nc
LAST: tiegcm2.0_res5.0_jul2000_heelis_gpi_prim_002.nc

ELECTRON TEMPERATURE (DEG K)
LAT= -2.50 LOCAL TIME= 0.00



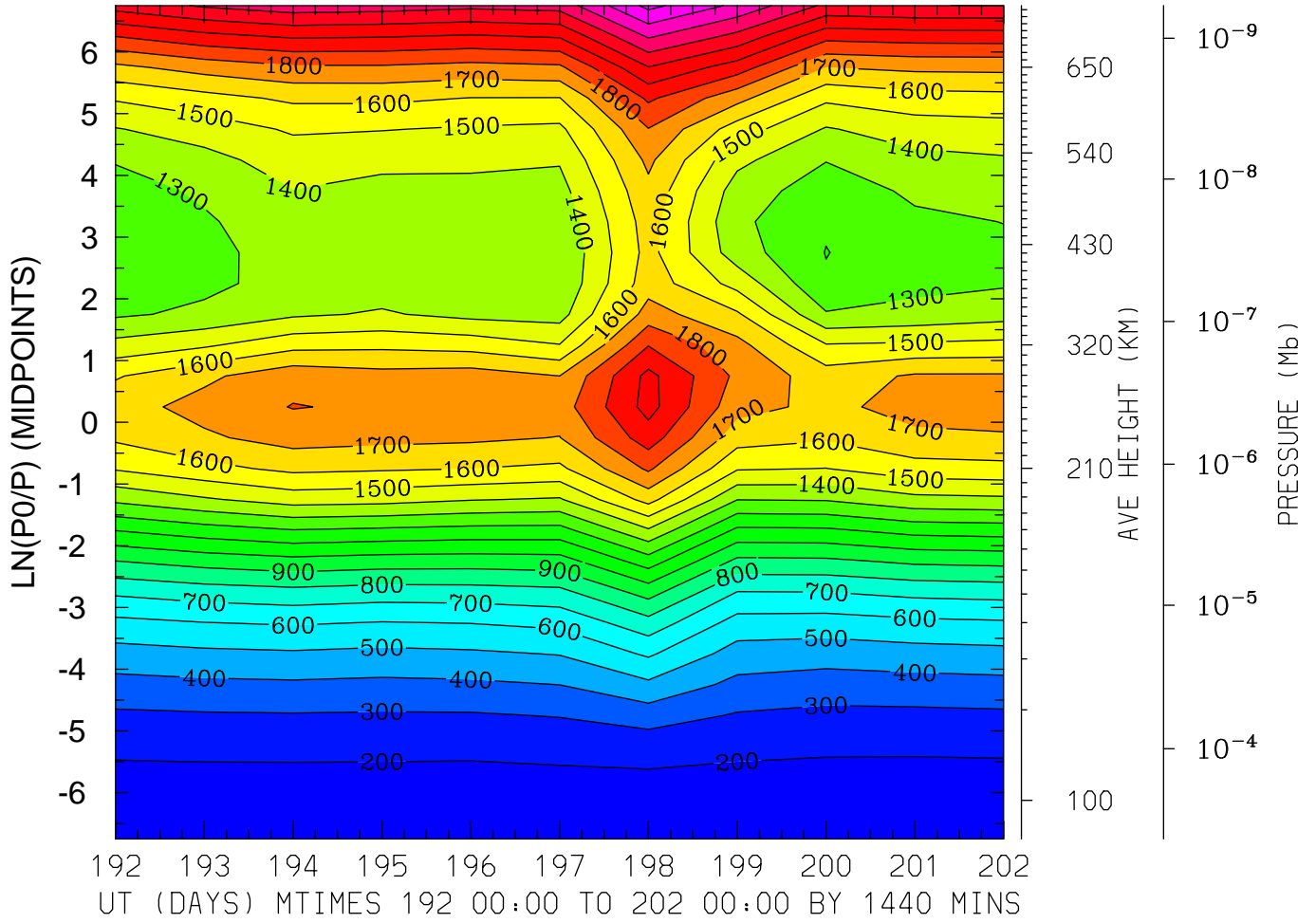
MIN,MAX= 1.5844E+02 3.0916E+03 INTERVAL= 2.0000E+02
FIRST: tiegcm2.0_res5.0_jul2000_heelis_gpi_prim_001.nc
LAST: tiegcm2.0_res5.0_jul2000_heelis_gpi_prim_002.nc

ELECTRON TEMPERATURE (DEG K)
LAT= -2.50 LOCAL TIME=12.00



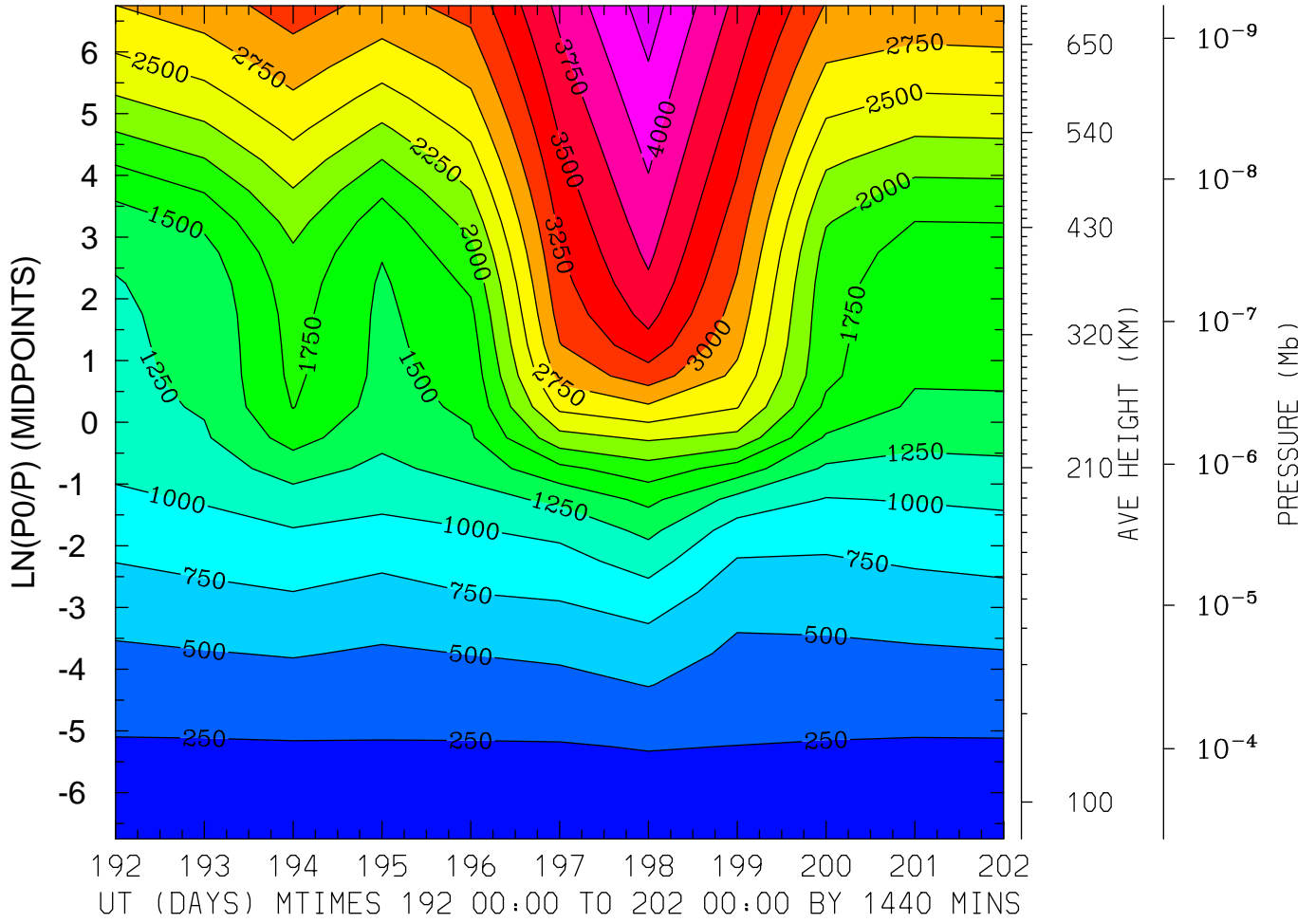
MIN,MAX= 1.6387E+02 2.5237E+03 INTERVAL= 1.0000E+02
FIRST: tiegcm2.0_res5.0_jul2000_heelis_gpi_prim_001.nc
LAST: tiegcm2.0_res5.0_jul2000_heelis_gpi_prim_002.nc

ELECTRON TEMPERATURE (DEG K)
LAT= -2.50 (ZONAL MEANS)



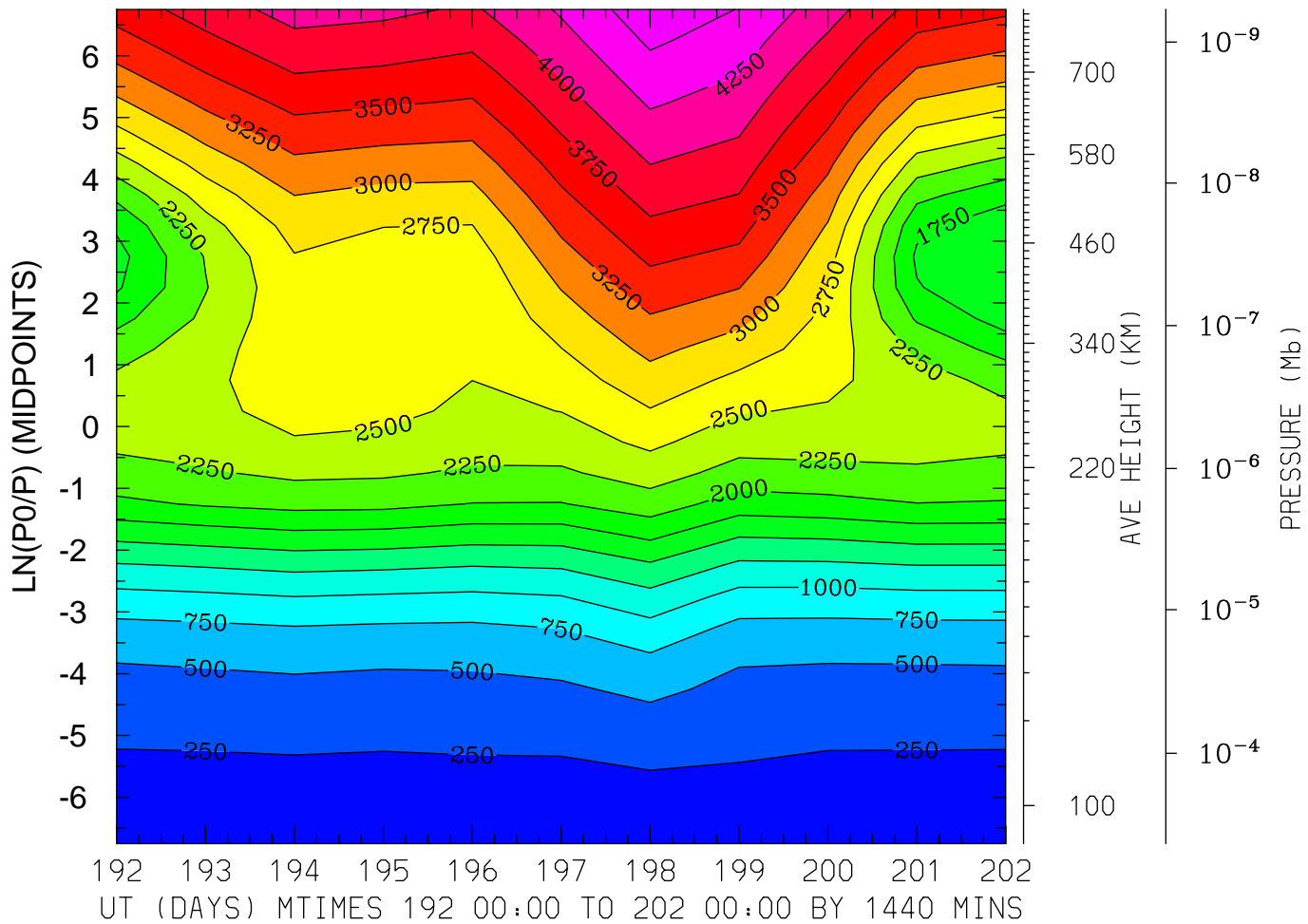
MIN,MAX= 1.6241E+02 2.5297E+03 INTERVAL= 1.0000E+02
FIRST: tiegcm2.0_res5.0_jul2000_heelis_gpi_prim_001.nc
LAST: tiegcm2.0_res5.0_jul2000_heelis_gpi_prim_002.nc

ELECTRON TEMPERATURE (DEG K)
LAT= 37.50 LOCAL TIME= 0.00



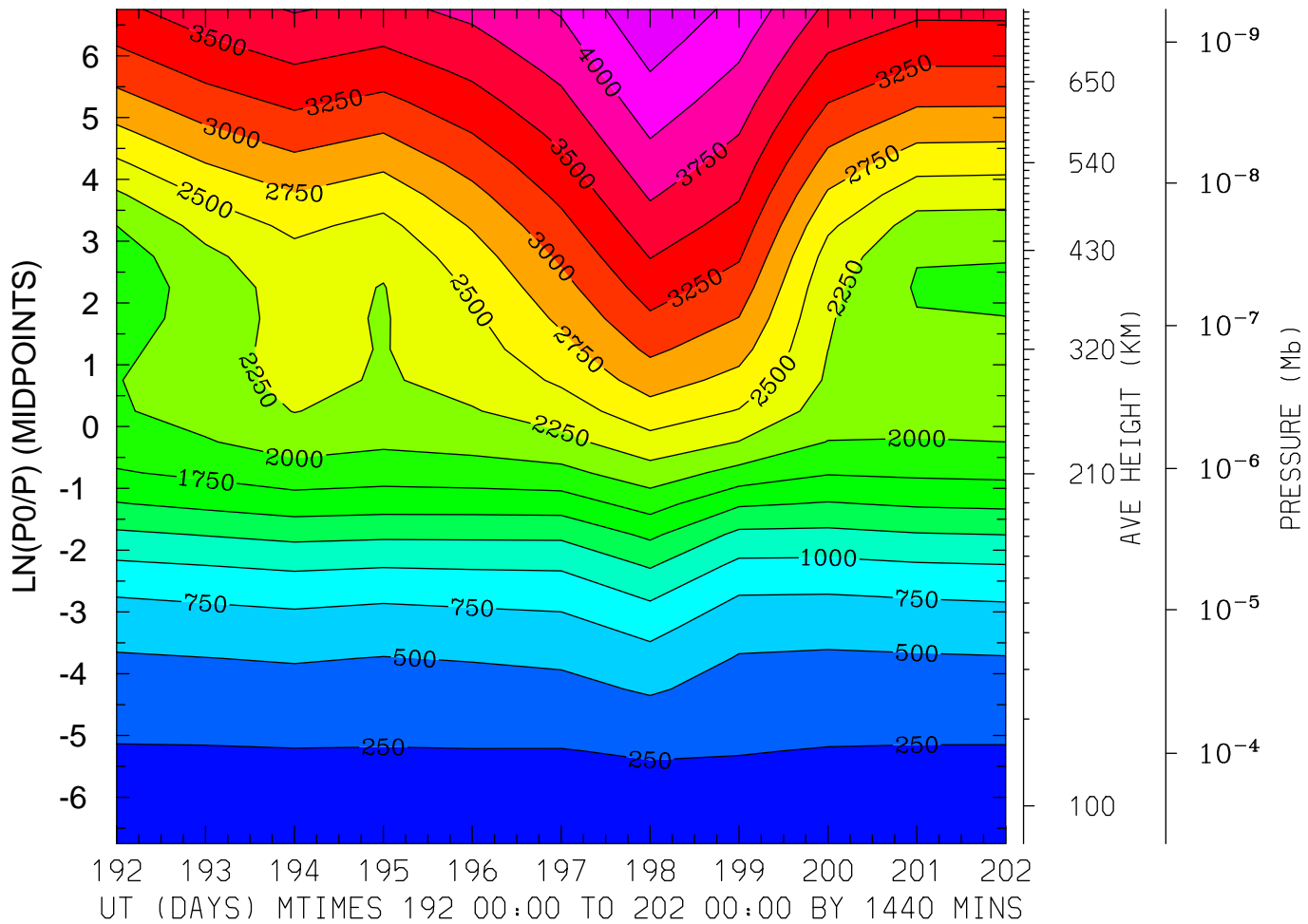
MIN,MAX= 1.6993E+02 4.3708E+03 INTERVAL= 2.5000E+02
FIRST: tiegcm2.0_res5.0_jul2000_heelis_gpi_prim_001.nc
LAST: tiegcm2.0_res5.0_jul2000_heelis_gpi_prim_002.nc

ELECTRON TEMPERATURE (DEG K)
LAT= 37.50 LOCAL TIME=12.00



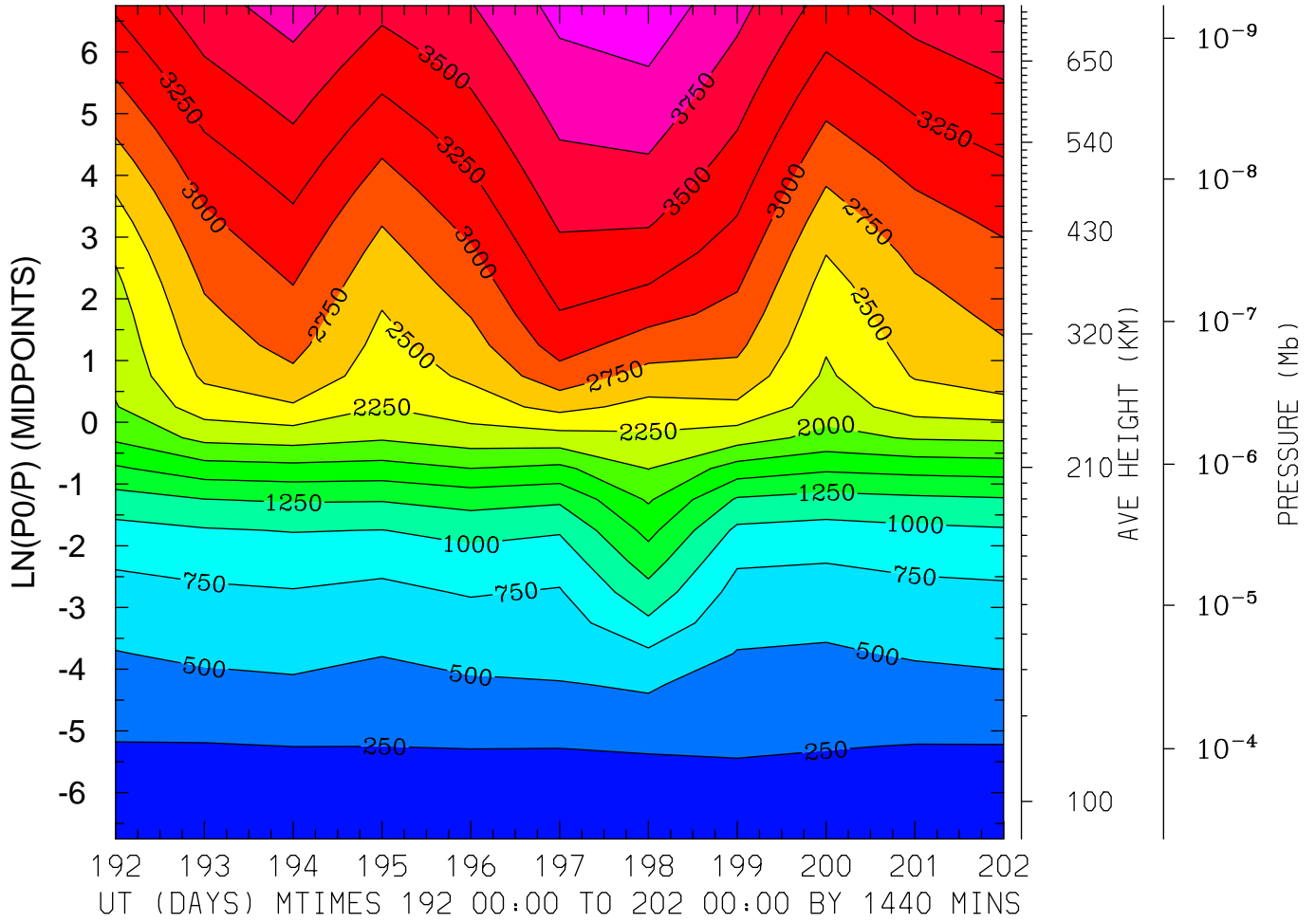
MIN,MAX= 1.6806E+02 4.6657E+03 INTERVAL= 2.5000E+02
FIRST: tiegcm2.0_res5.0_jul2000_heelis_gpi_prim_001.nc
LAST: tiegcm2.0_res5.0_jul2000_heelis_gpi_prim_002.nc

ELECTRON TEMPERATURE (DEG K)
LAT= 37.50 (ZONAL MEANS)



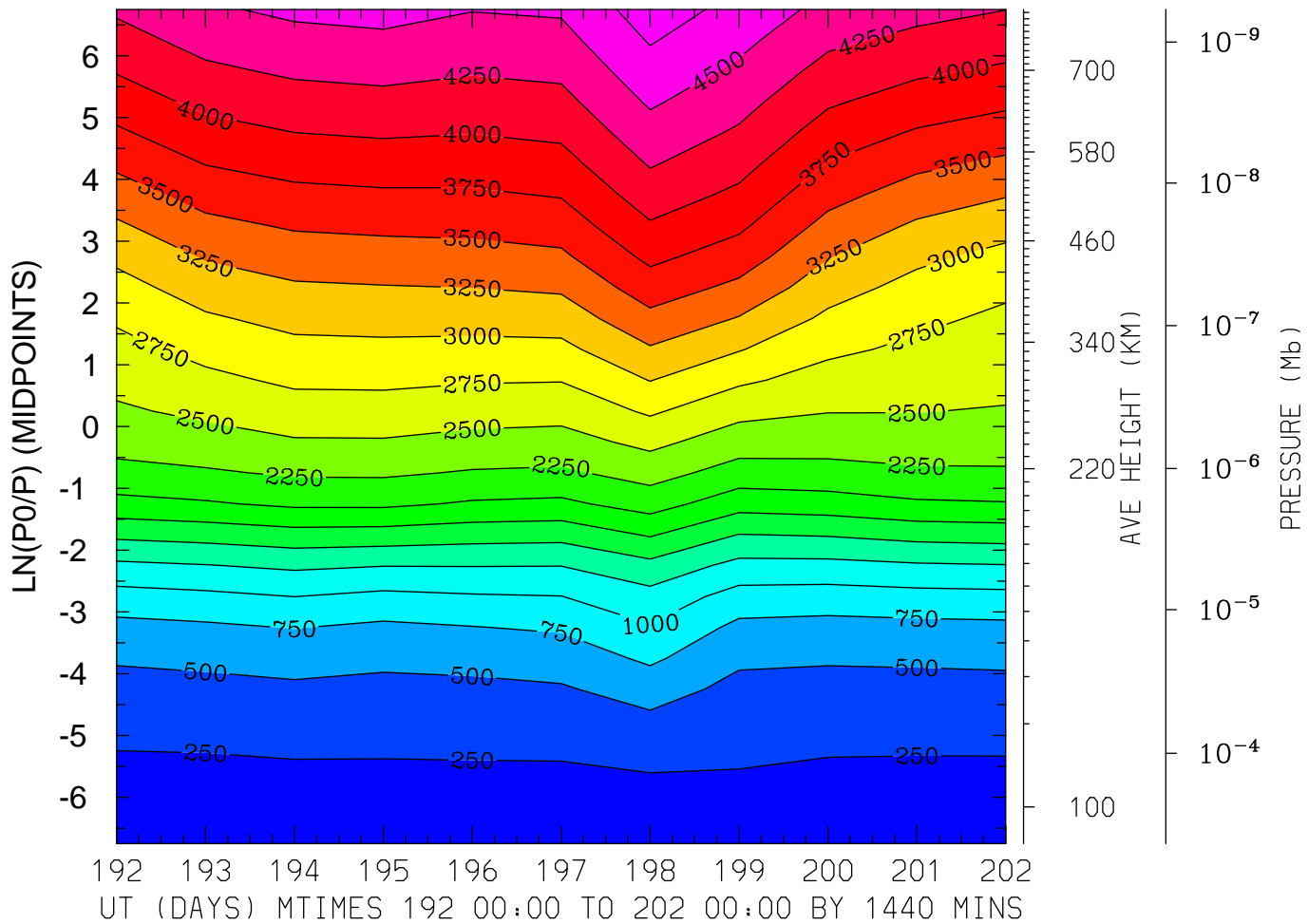
MIN,MAX= 1.7010E+02 4.4697E+03 INTERVAL= 2.5000E+02
FIRST: tiegcm2.0_res5.0_jul2000_heelis_gpi_prim_001.nc
LAST: tiegcm2.0_res5.0_jul2000_heelis_gpi_prim_002.nc

ELECTRON TEMPERATURE (DEG K)
LAT= 57.50 LOCAL TIME= 0.00



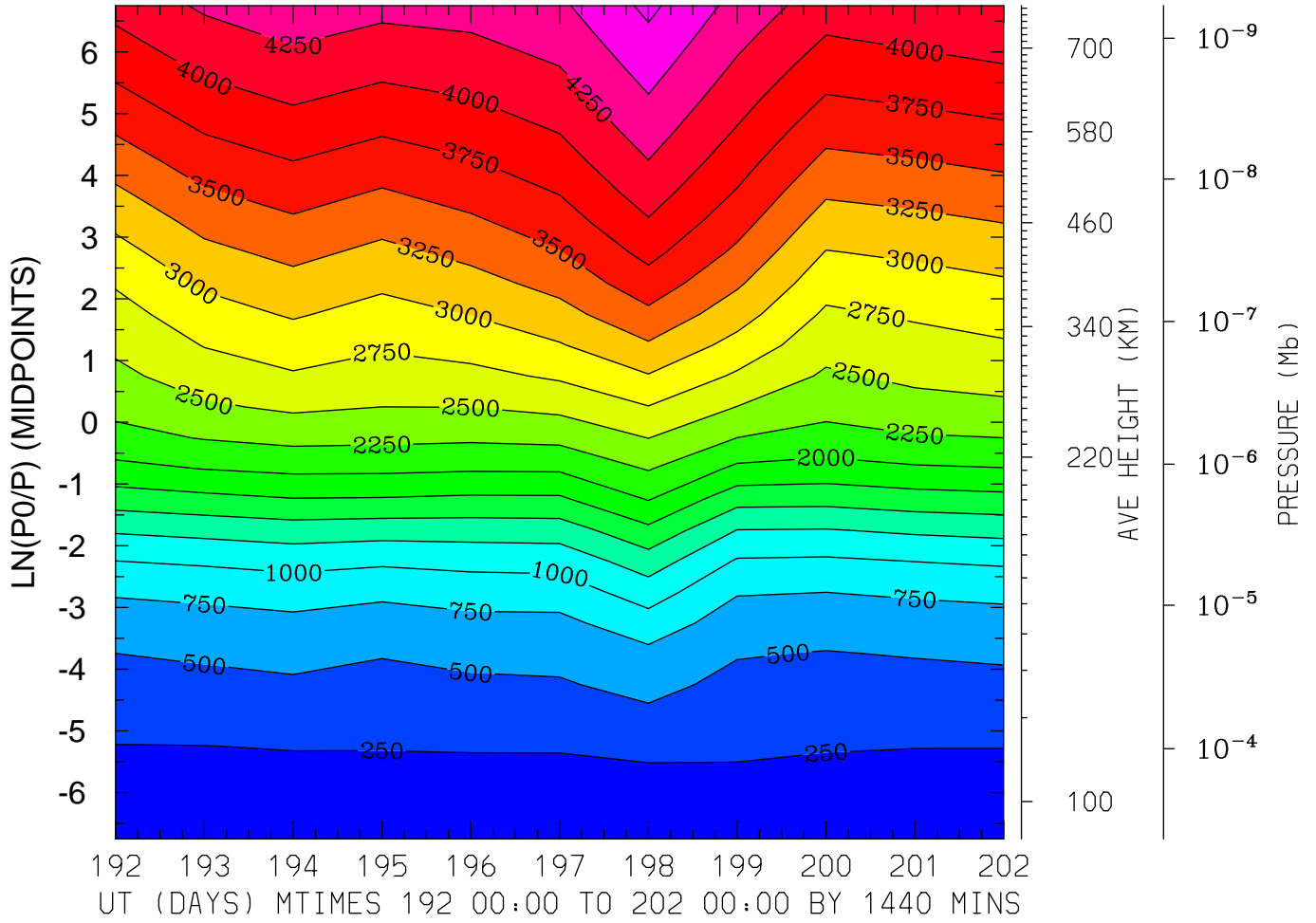
MIN,MAX= 1.7086E+02 4.1644E+03 INTERVAL= 2.5000E+02
FIRST: tiegcm2.0_res5.0_jul2000_heelis_gpi_prim_001.nc
LAST: tiegcm2.0_res5.0_jul2000_heelis_gpi_prim_002.nc

ELECTRON TEMPERATURE (DEG K)
LAT= 57.50 LOCAL TIME=12.00



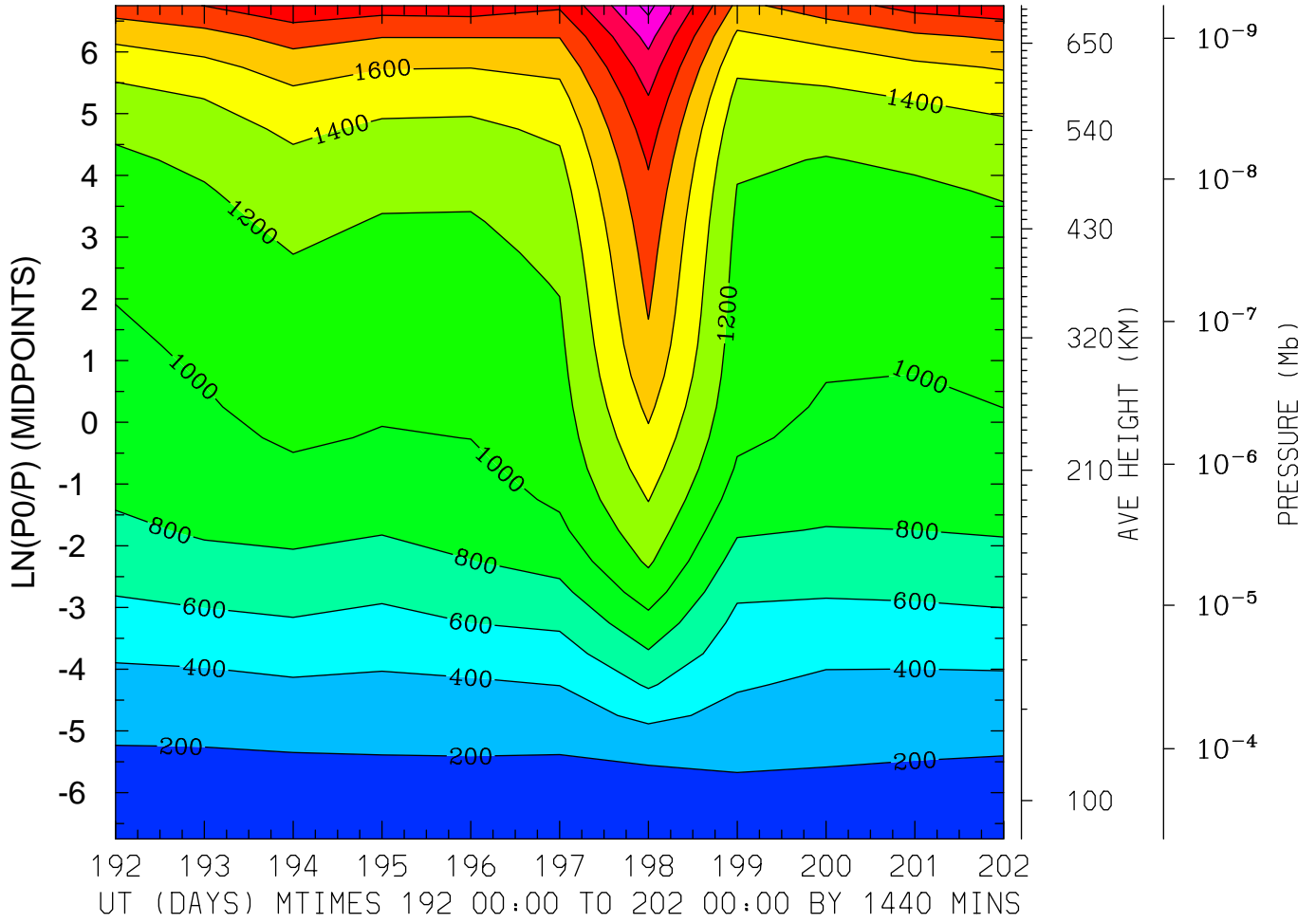
MIN,MAX= 1.7109E+02 4.8811E+03 INTERVAL= 2.5000E+02
FIRST: tiegcm2.0_res5.0_jul2000_heelis_gpi_prim_001.nc
LAST: tiegcm2.0_res5.0_jul2000_heelis_gpi_prim_002.nc

ELECTRON TEMPERATURE (DEG K)
LAT= 57.50 (ZONAL MEANS)



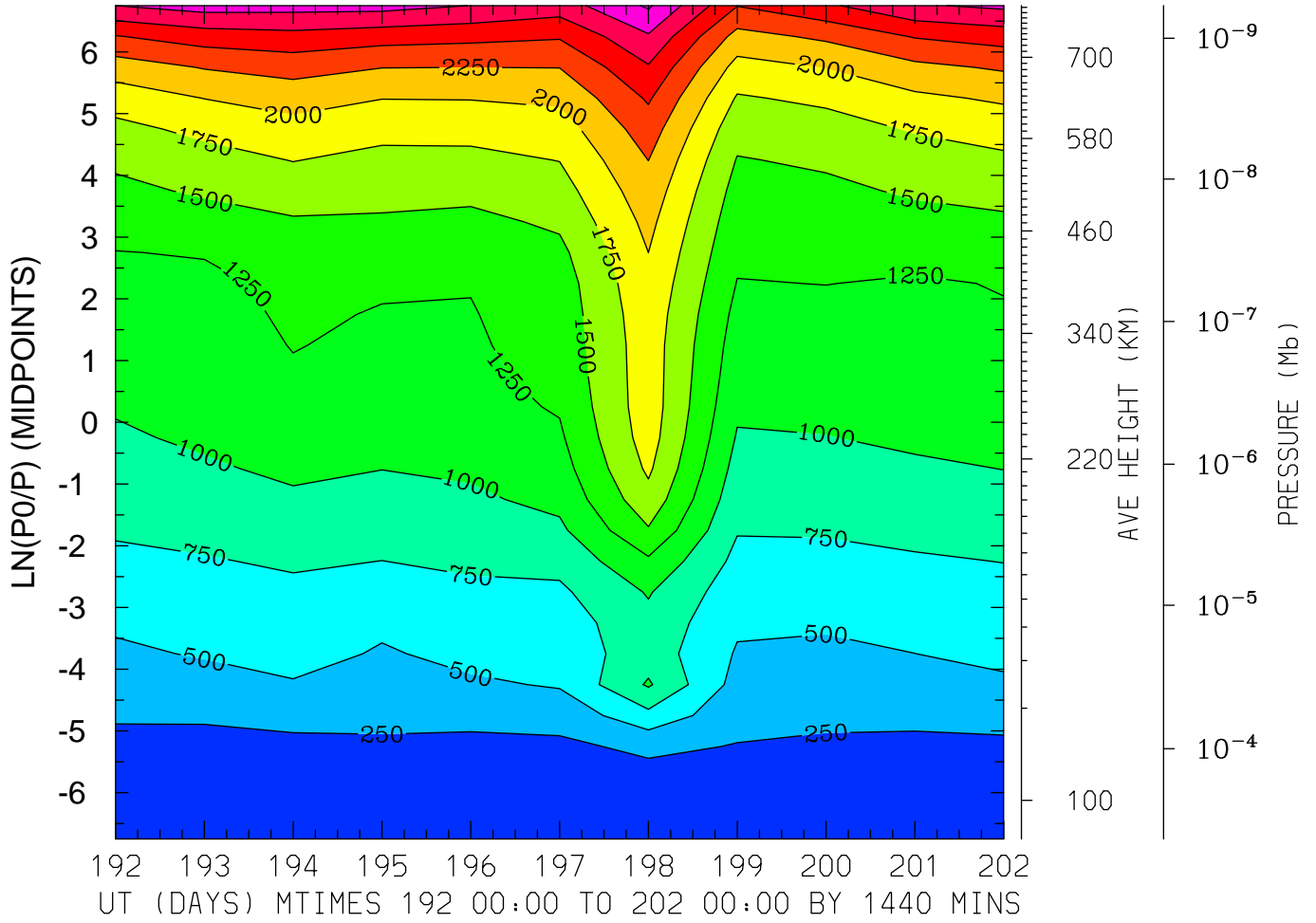
MIN,MAX= 1.7144E+02 4.8065E+03 INTERVAL= 2.5000E+02
FIRST: tiegcm2.0_res5.0_jul2000_heelis_gpi_prim_001.nc
LAST: tiegcm2.0_res5.0_jul2000_heelis_gpi_prim_002.nc

ION TEMPERATURE (DEG K)
LAT=-62.50 LOCAL TIME= 0.00



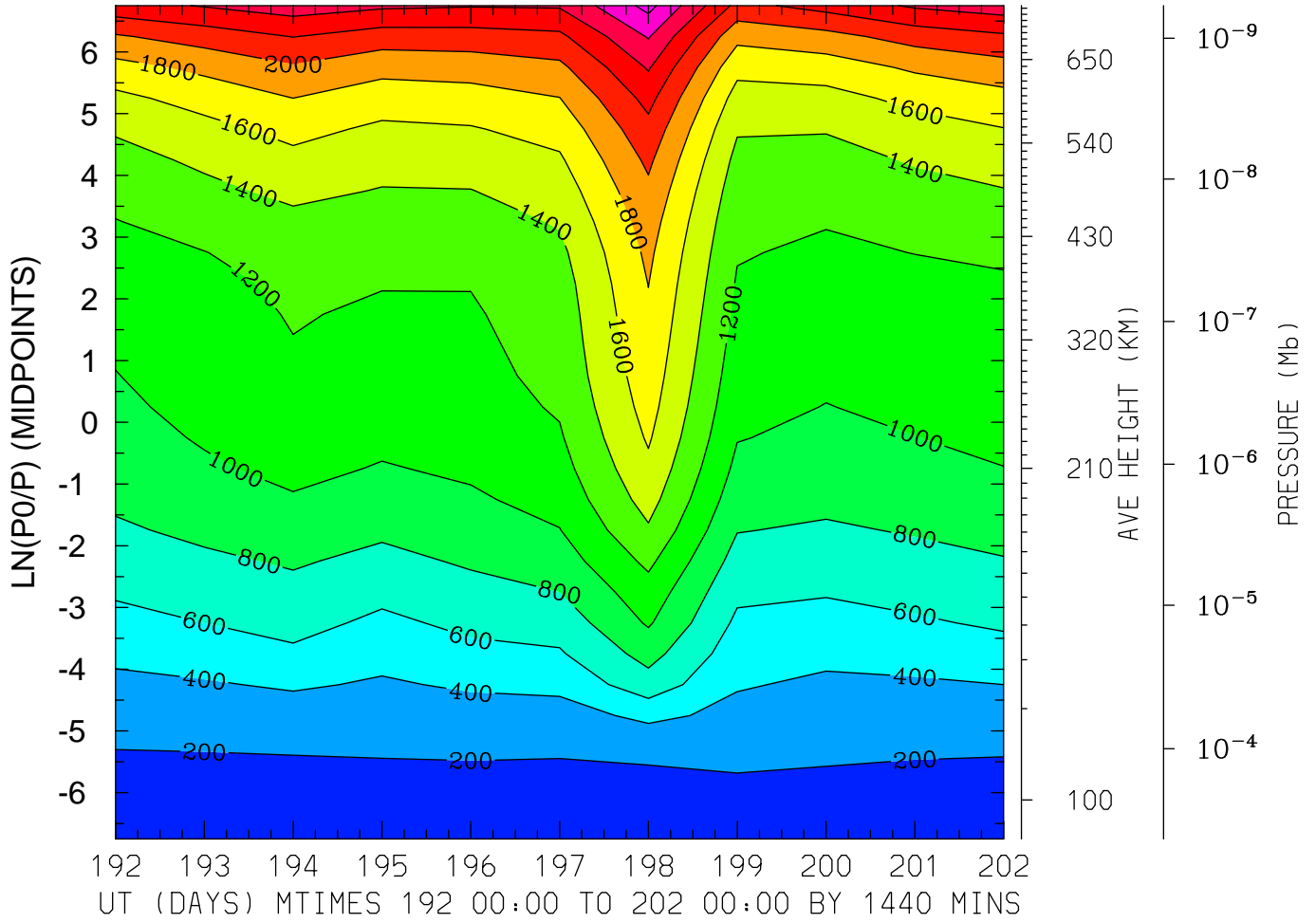
MIN,MAX= 1.5809E+02 2.6623E+03 INTERVAL= 2.0000E+02
FIRST: tiegcm2.0_res5.0_jul2000_heelis_gpi_prim_001.nc
LAST: tiegcm2.0_res5.0_jul2000_heelis_gpi_prim_002.nc

ION TEMPERATURE (DEG K)
LAT=-62.50 LOCAL TIME=12.00



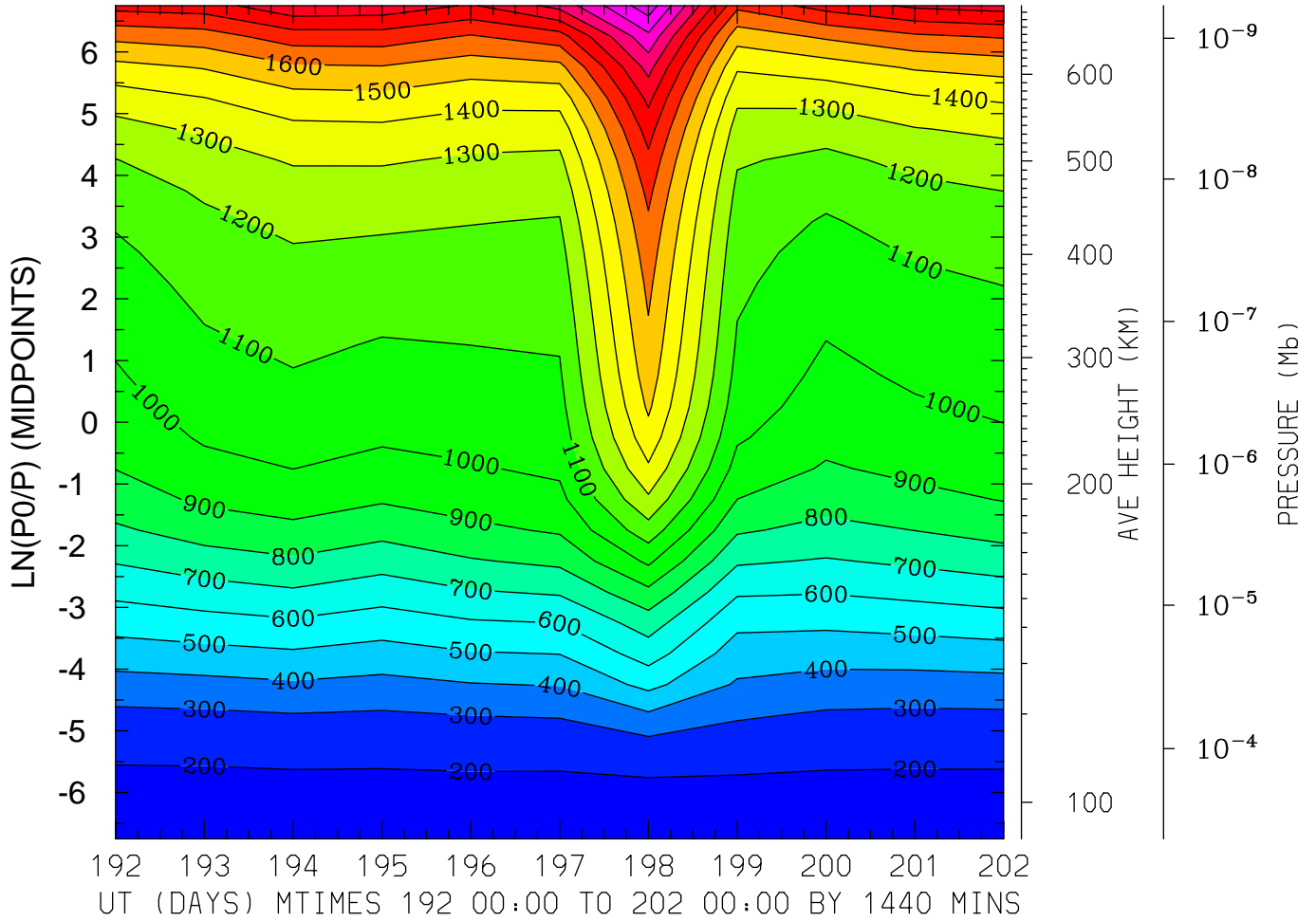
MIN,MAX= 1.5612E+02 3.2857E+03 INTERVAL= 2.5000E+02
FIRST: tiegcm2.0_res5.0_jul2000_heelis_gpi_prim_001.nc
LAST: tiegcm2.0_res5.0_jul2000_heelis_gpi_prim_002.nc

ION TEMPERATURE (DEG K)
LAT=-62.50 (ZONAL MEANS)



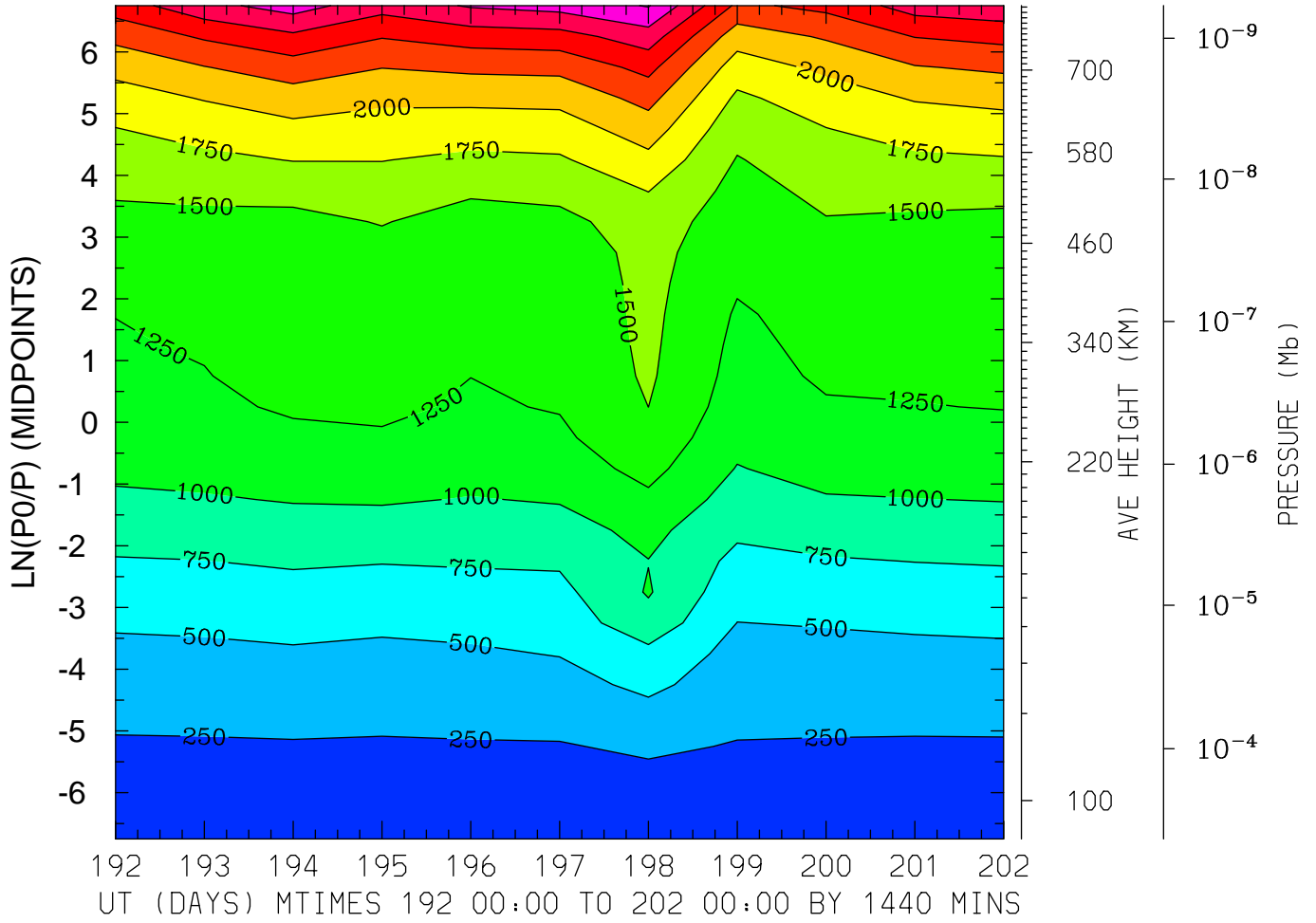
MIN,MAX= 1.5753E+02 2.8647E+03 INTERVAL= 2.0000E+02
FIRST: tiegcm2.0_res5.0_jul2000_heelis_gpi_prim_001.nc
LAST: tiegcm2.0_res5.0_jul2000_heelis_gpi_prim_002.nc

ION TEMPERATURE (DEG K)
LAT=-42.50 LOCAL TIME= 0.00



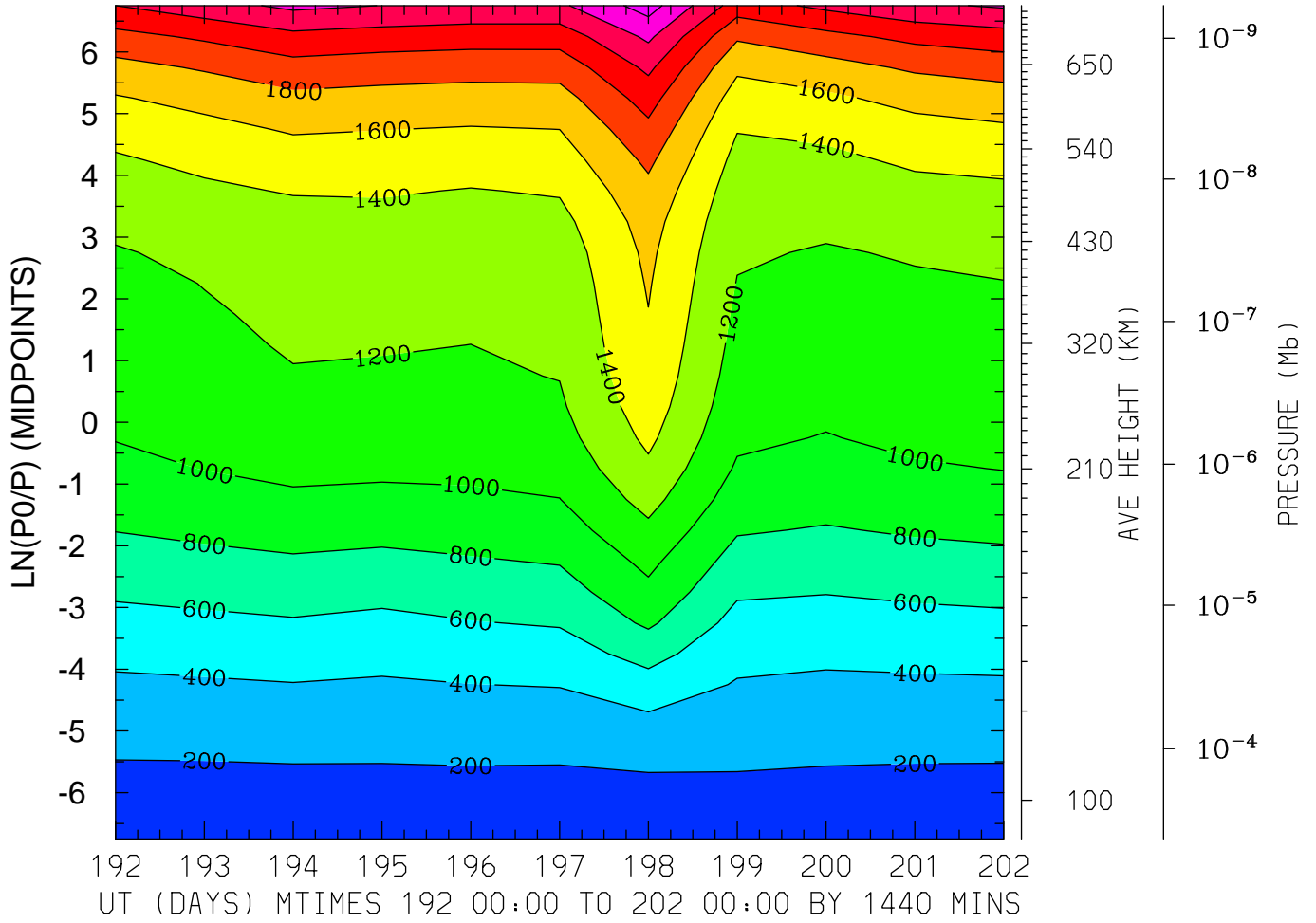
MIN,MAX= 1.7136E+02 2.3635E+03 INTERVAL= 1.0000E+02
FIRST: tiegcm2.0_res5.0_jul2000_heelis_gpi_prim_001.nc
LAST: tiegcm2.0_res5.0_jul2000_heelis_gpi_prim_002.nc

ION TEMPERATURE (DEG K)
LAT=-42.50 LOCAL TIME=12.00



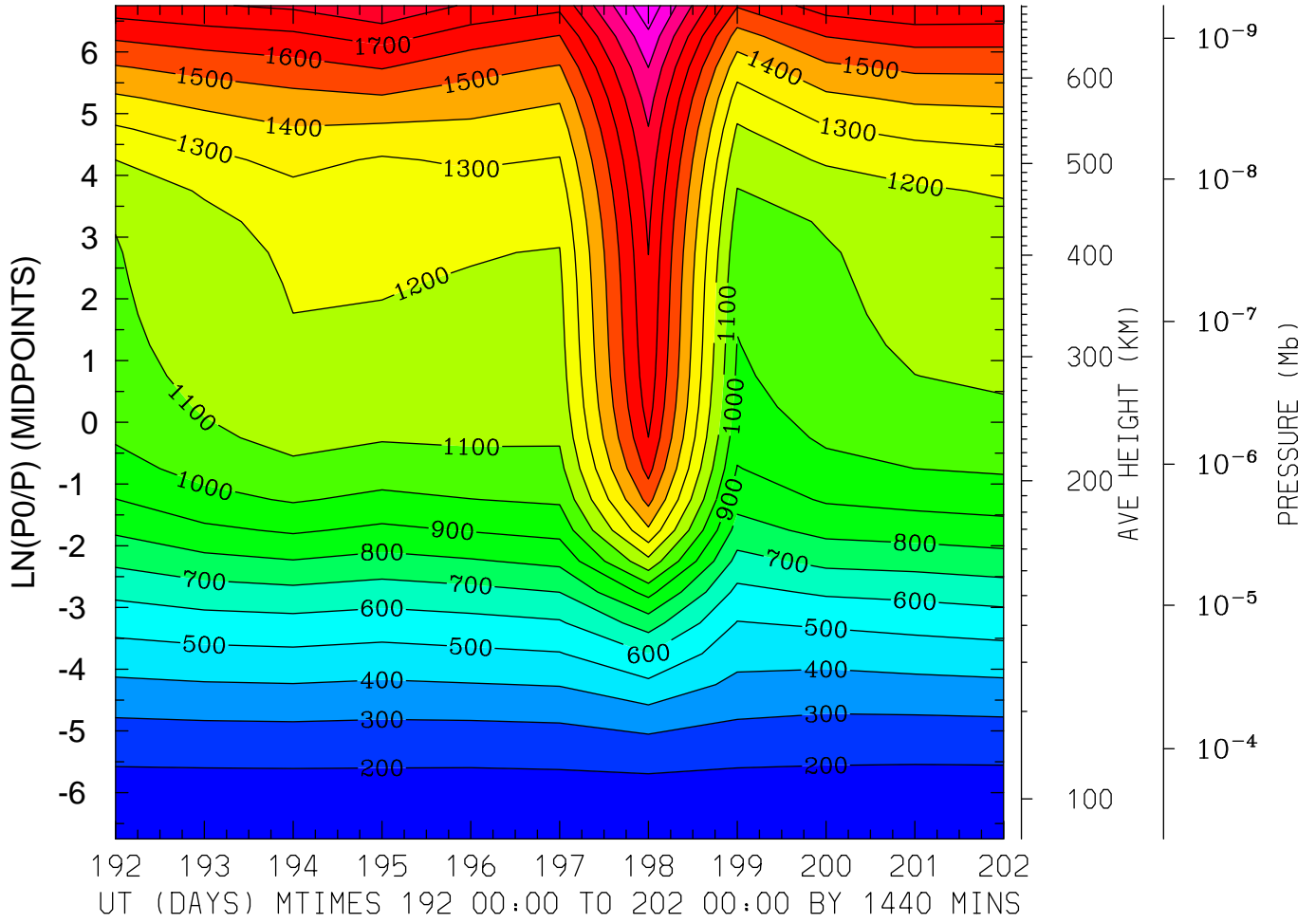
MIN,MAX= 1.6764E+02 3.2673E+03 INTERVAL= 2.5000E+02
FIRST: tiegcm2.0_res5.0_jul2000_heelis_gpi_prim_001.nc
LAST: tiegcm2.0_res5.0_jul2000_heelis_gpi_prim_002.nc

ION TEMPERATURE (DEG K)
LAT=-42.50 (ZONAL MEANS)



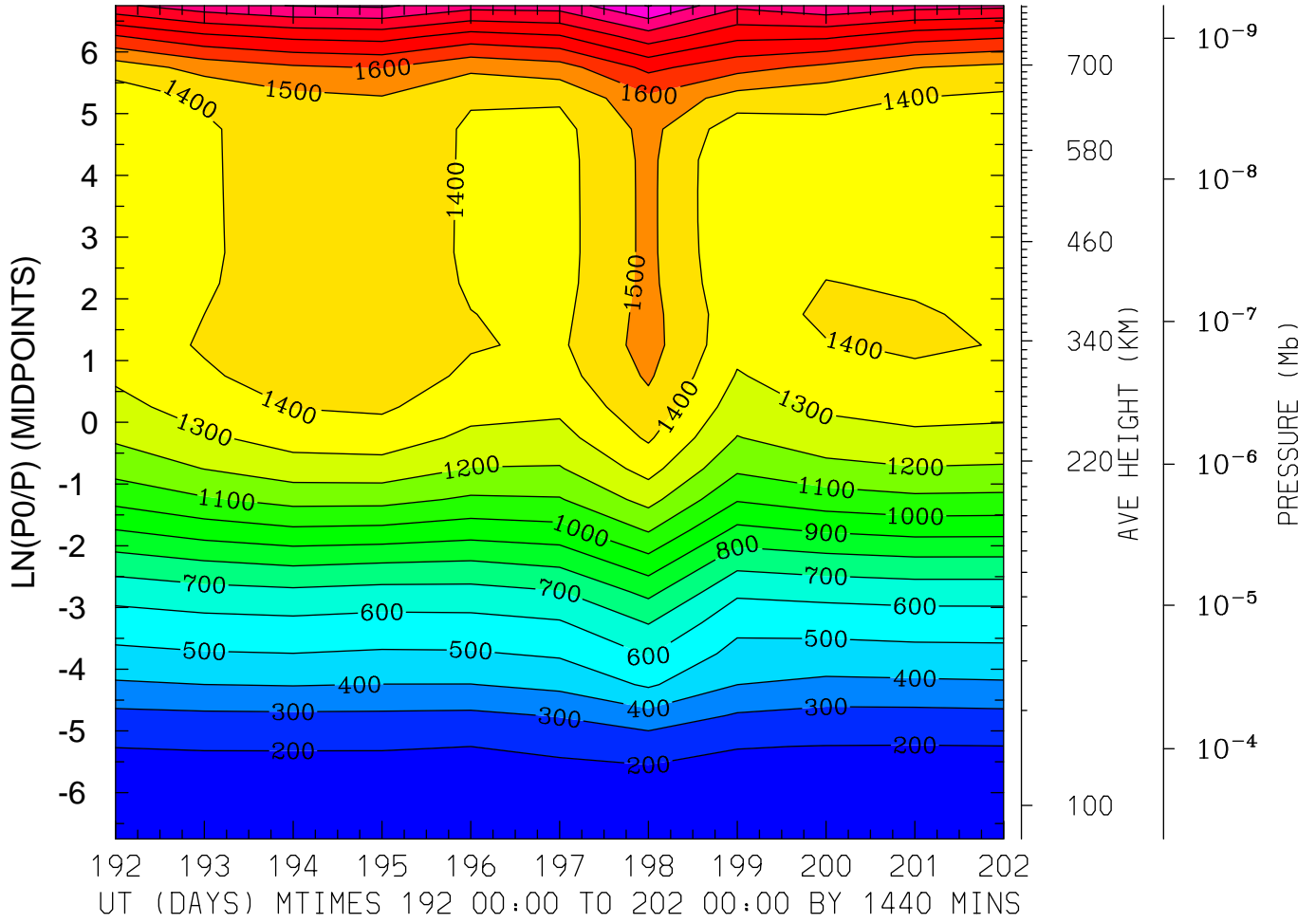
MIN,MAX= 1.6248E+02 2.6903E+03 INTERVAL= 2.0000E+02
FIRST: tiegcm2.0_res5.0_jul2000_heelis_gpi_prim_001.nc
LAST: tiegcm2.0_res5.0_jul2000_heelis_gpi_prim_002.nc

ION TEMPERATURE (DEG K)
LAT= -2.50 LOCAL TIME= 0.00



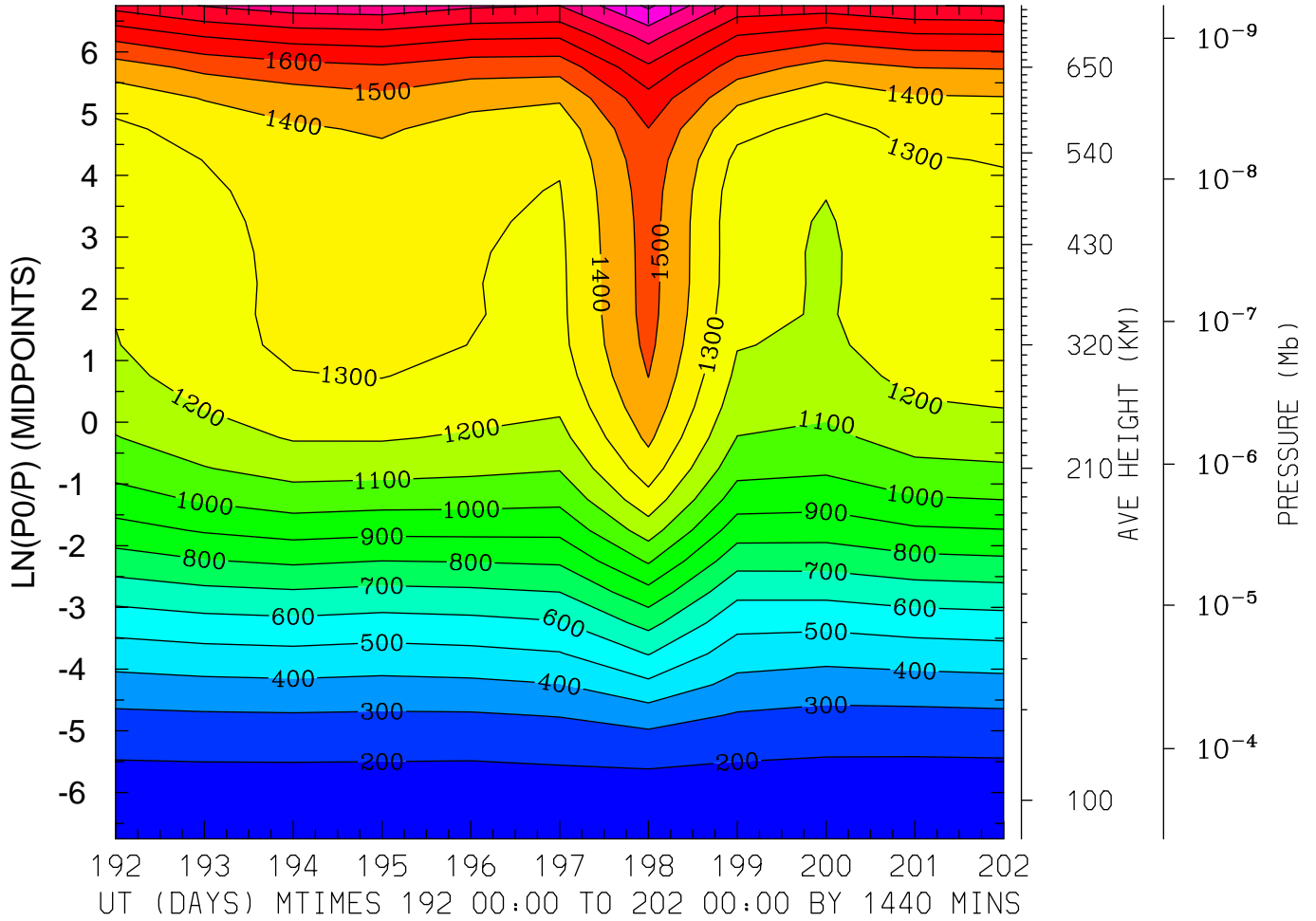
MIN,MAX= 1.5844E+02 2.1770E+03 INTERVAL= 1.0000E+02
FIRST: tiegcm2.0_res5.0_jul2000_heelis_gpi_prim_001.nc
LAST: tiegcm2.0_res5.0_jul2000_heelis_gpi_prim_002.nc

ION TEMPERATURE (DEG K)
LAT= -2.50 LOCAL TIME=12.00



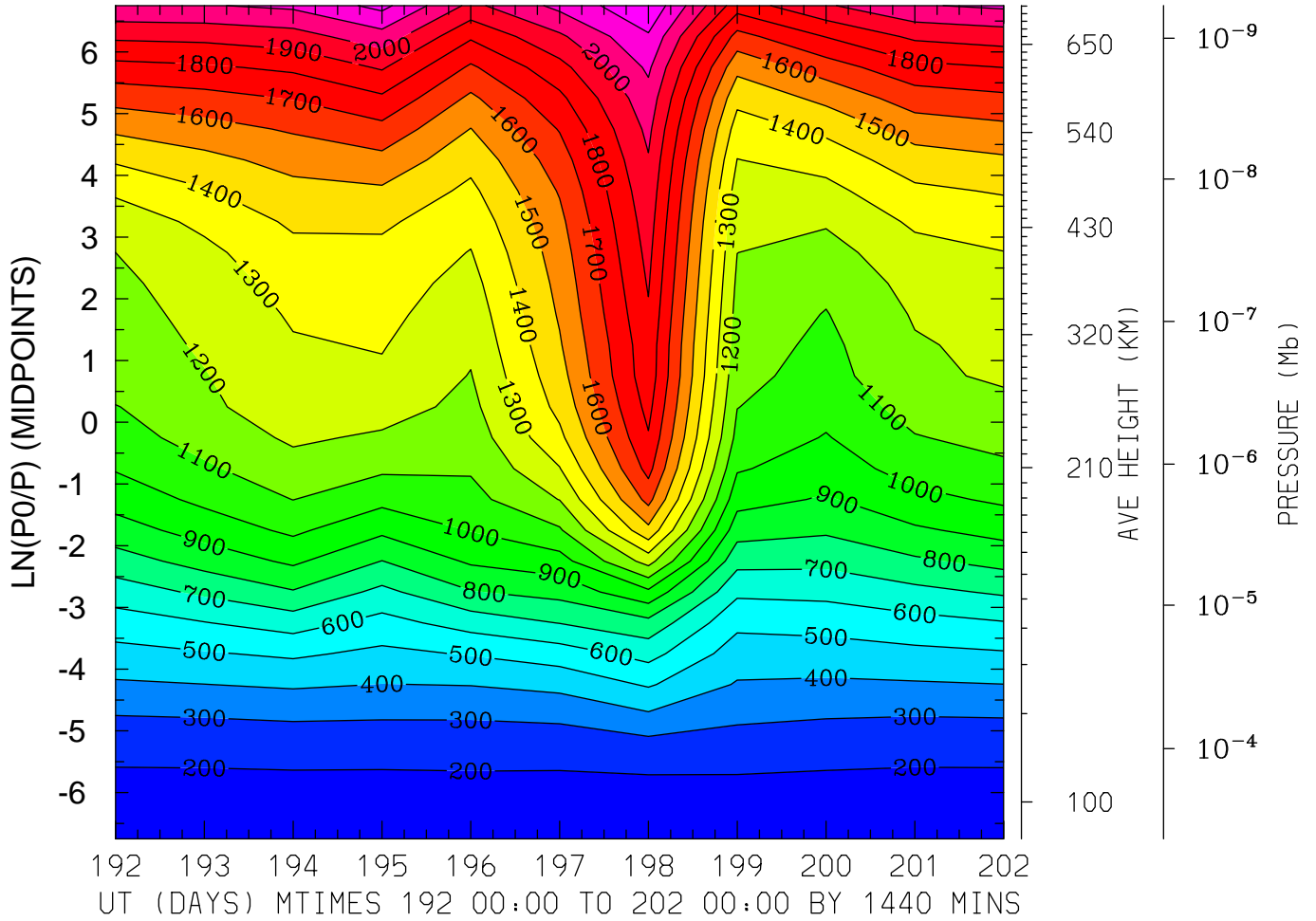
MIN,MAX= 1.6379E+02 2.2063E+03 INTERVAL= 1.0000E+02
FIRST: tiegcm2.0_res5.0_jul2000_heelis_gpi_prim_001.nc
LAST: tiegcm2.0_res5.0_jul2000_heelis_gpi_prim_002.nc

ION TEMPERATURE (DEG K)
LAT= -2.50 (ZONAL MEANS)



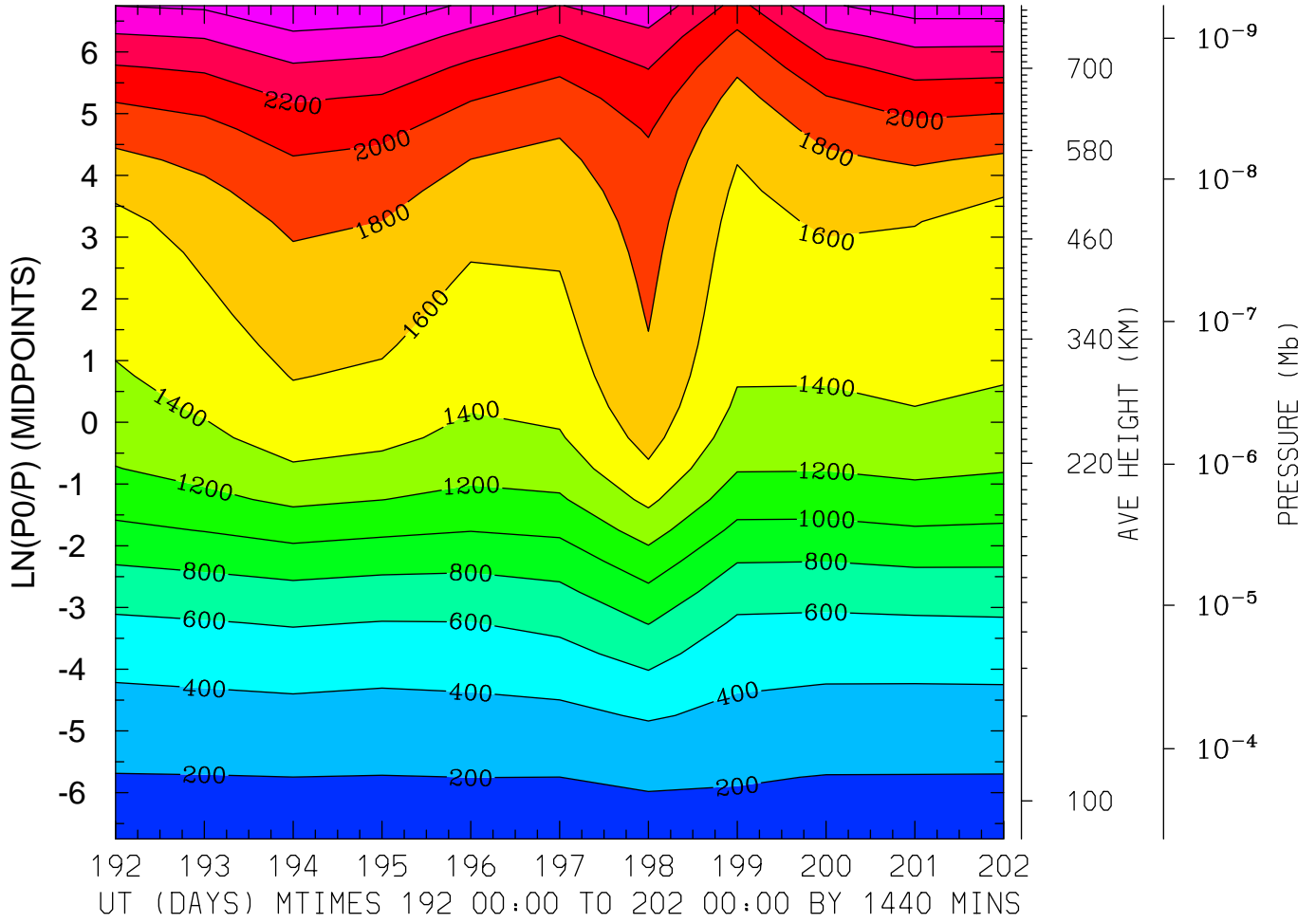
MIN,MAX= 1.6238E+02 2.1180E+03 INTERVAL= 1.0000E+02
FIRST: tiegcm2.0_res5.0_jul2000_heelis_gpi_prim_001.nc
LAST: tiegcm2.0_res5.0_jul2000_heelis_gpi_prim_002.nc

ION TEMPERATURE (DEG K)
LAT= 37.50 LOCAL TIME= 0.00



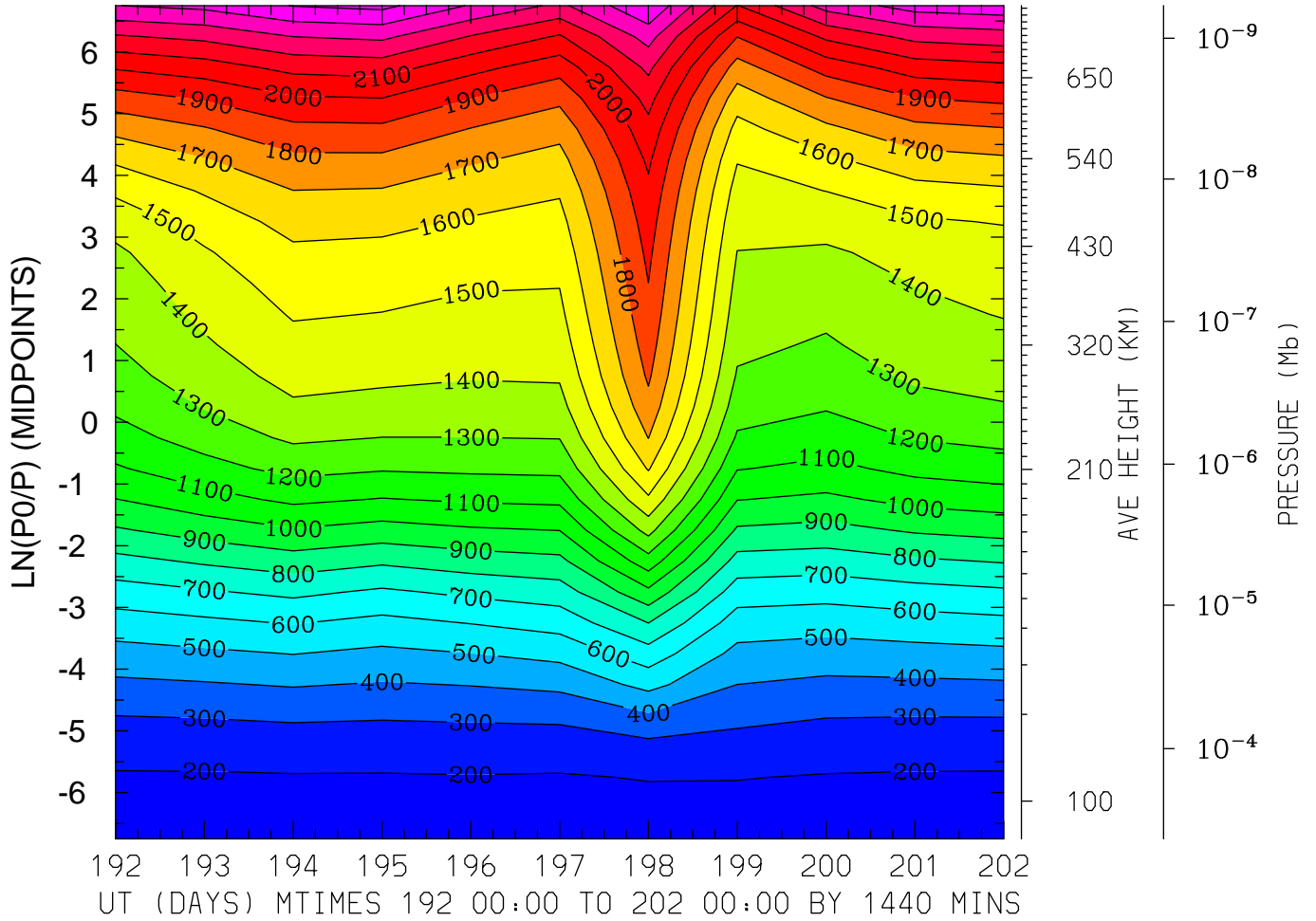
MIN,MAX= 1.6985E+02 2.2844E+03 INTERVAL= 1.0000E+02
FIRST: tiegcm2.0_res5.0_jul2000_heelis_gpi_prim_001.nc
LAST: tiegcm2.0_res5.0_jul2000_heelis_gpi_prim_002.nc

ION TEMPERATURE (DEG K)
LAT= 37.50 LOCAL TIME=12.00



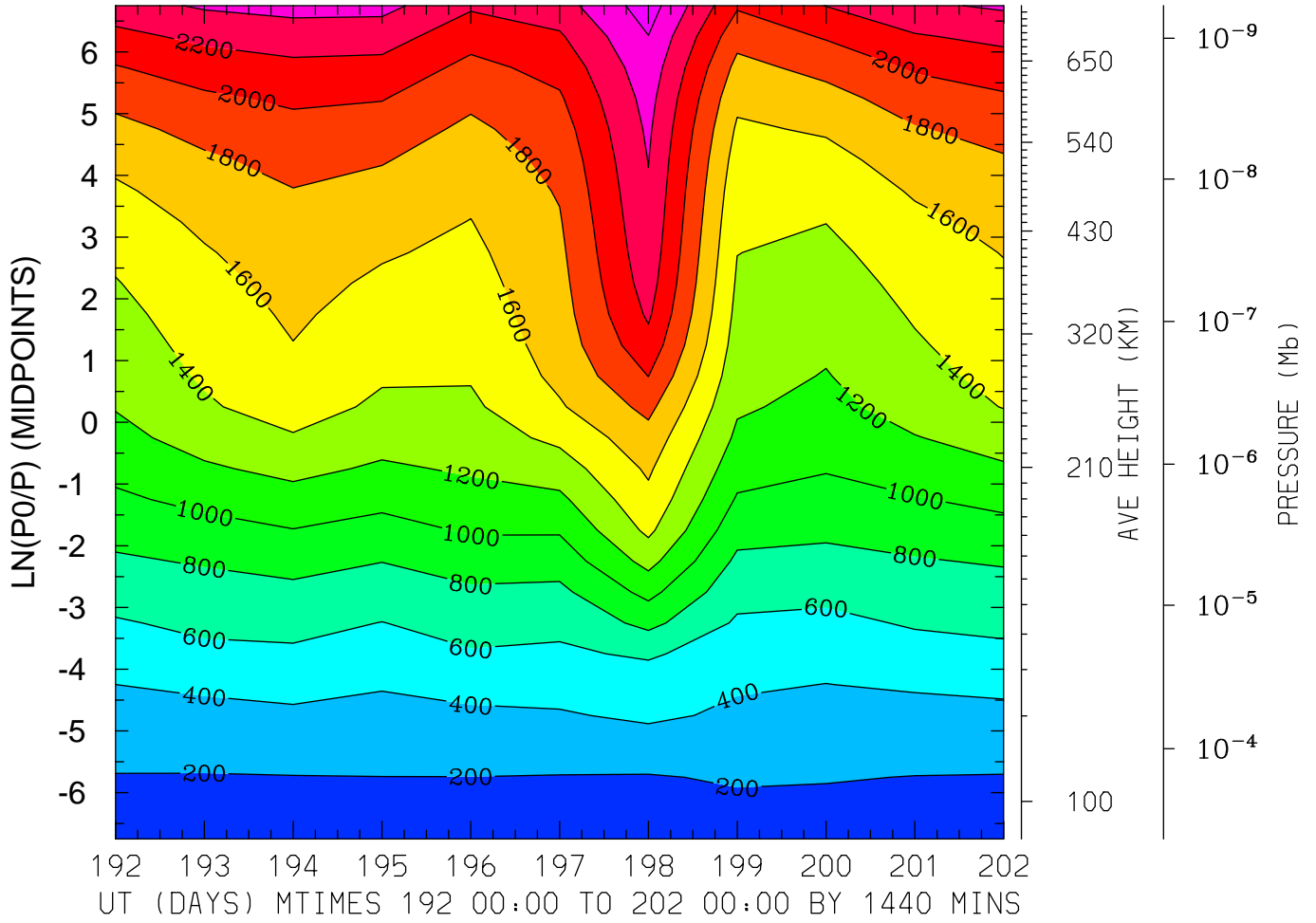
MIN,MAX= 1.6806E+02 2.7835E+03 INTERVAL= 2.0000E+02
FIRST: tiegcm2.0_res5.0_jul2000_heelis_gpi_prim_001.nc
LAST: tiegcm2.0_res5.0_jul2000_heelis_gpi_prim_002.nc

ION TEMPERATURE (DEG K)
LAT= 37.50 (ZONAL MEANS)



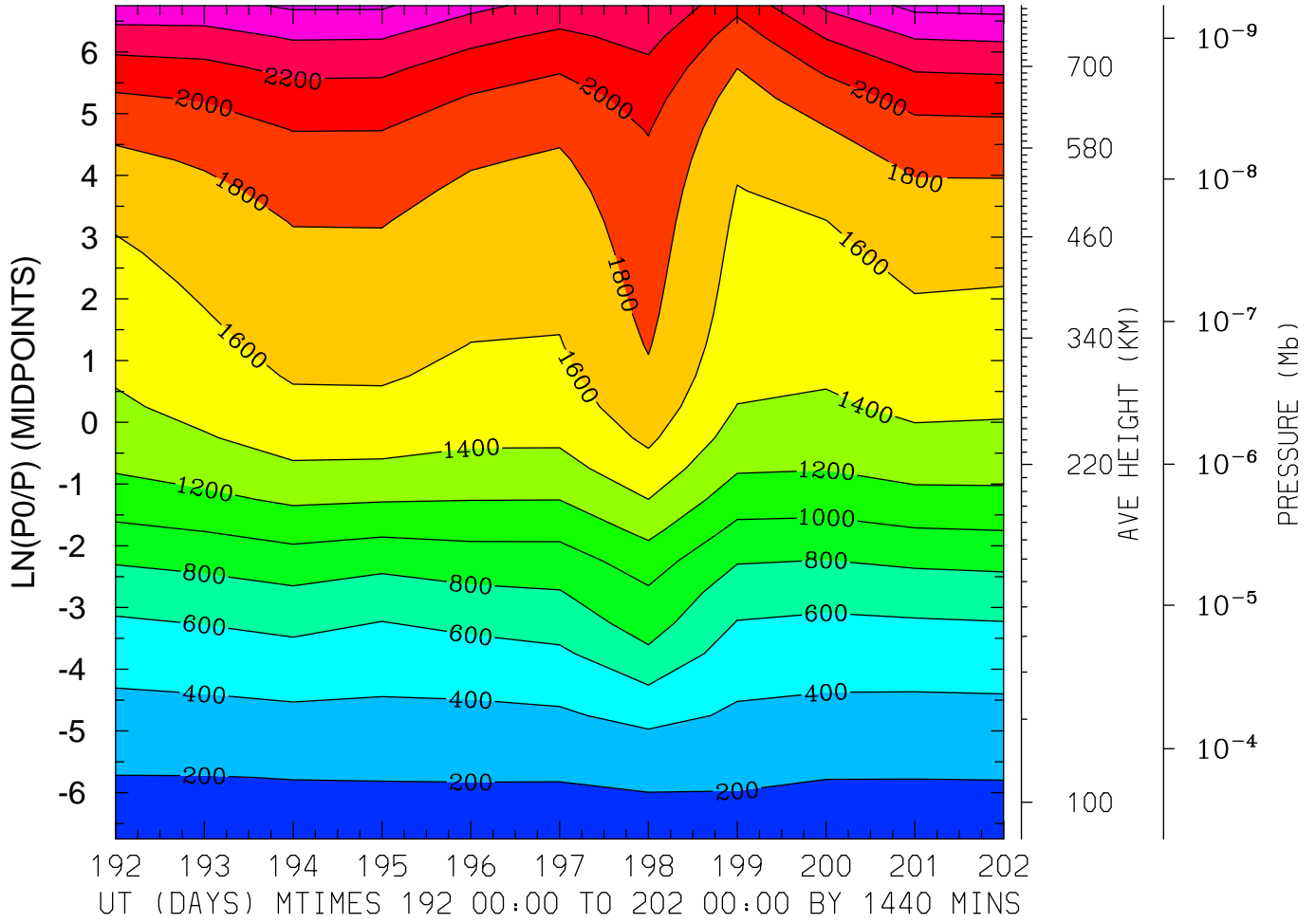
MIN,MAX= 1.7008E+02 2.5277E+03 INTERVAL= 1.0000E+02
FIRST: tiegcm2.0_res5.0_jul2000_heelis_gpi_prim_001.nc
LAST: tiegcm2.0_res5.0_jul2000_heelis_gpi_prim_002.nc

ION TEMPERATURE (DEG K)
LAT= 57.50 LOCAL TIME= 0.00



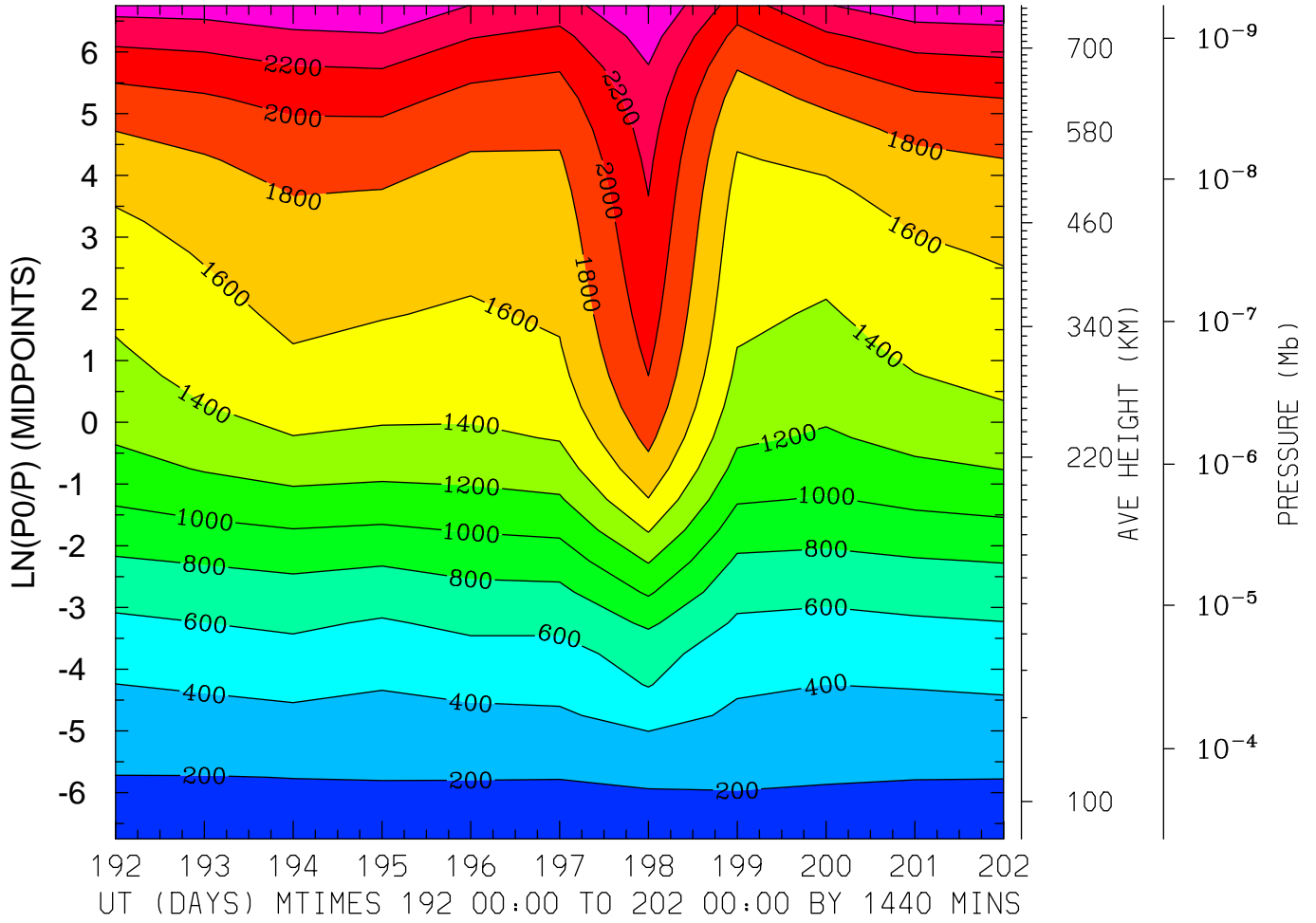
MIN,MAX= 1.7097E+02 2.6973E+03 INTERVAL= 2.0000E+02
FIRST: tiegcm2.0_res5.0_jul2000_heelis_gpi_prim_001.nc
LAST: tiegcm2.0_res5.0_jul2000_heelis_gpi_prim_002.nc

ION TEMPERATURE (DEG K)
LAT= 57.50 LOCAL TIME=12.00



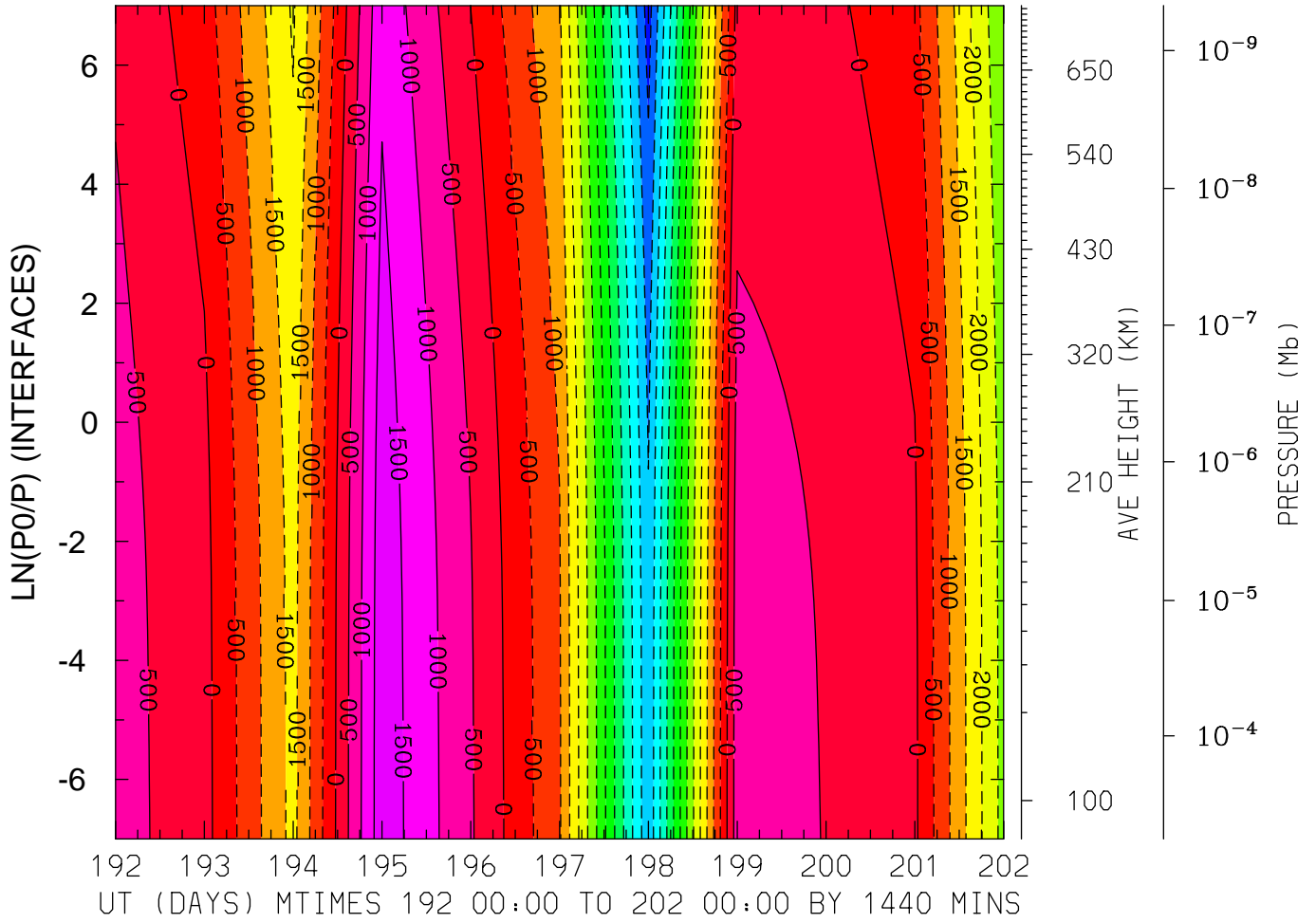
MIN,MAX= 1.7107E+02 2.6667E+03 INTERVAL= 2.0000E+02
FIRST: tiegcm2.0_res5.0_jul2000_heelis_gpi_prim_001.nc
LAST: tiegcm2.0_res5.0_jul2000_heelis_gpi_prim_002.nc

ION TEMPERATURE (DEG K)
LAT= 57.50 (ZONAL MEANS)



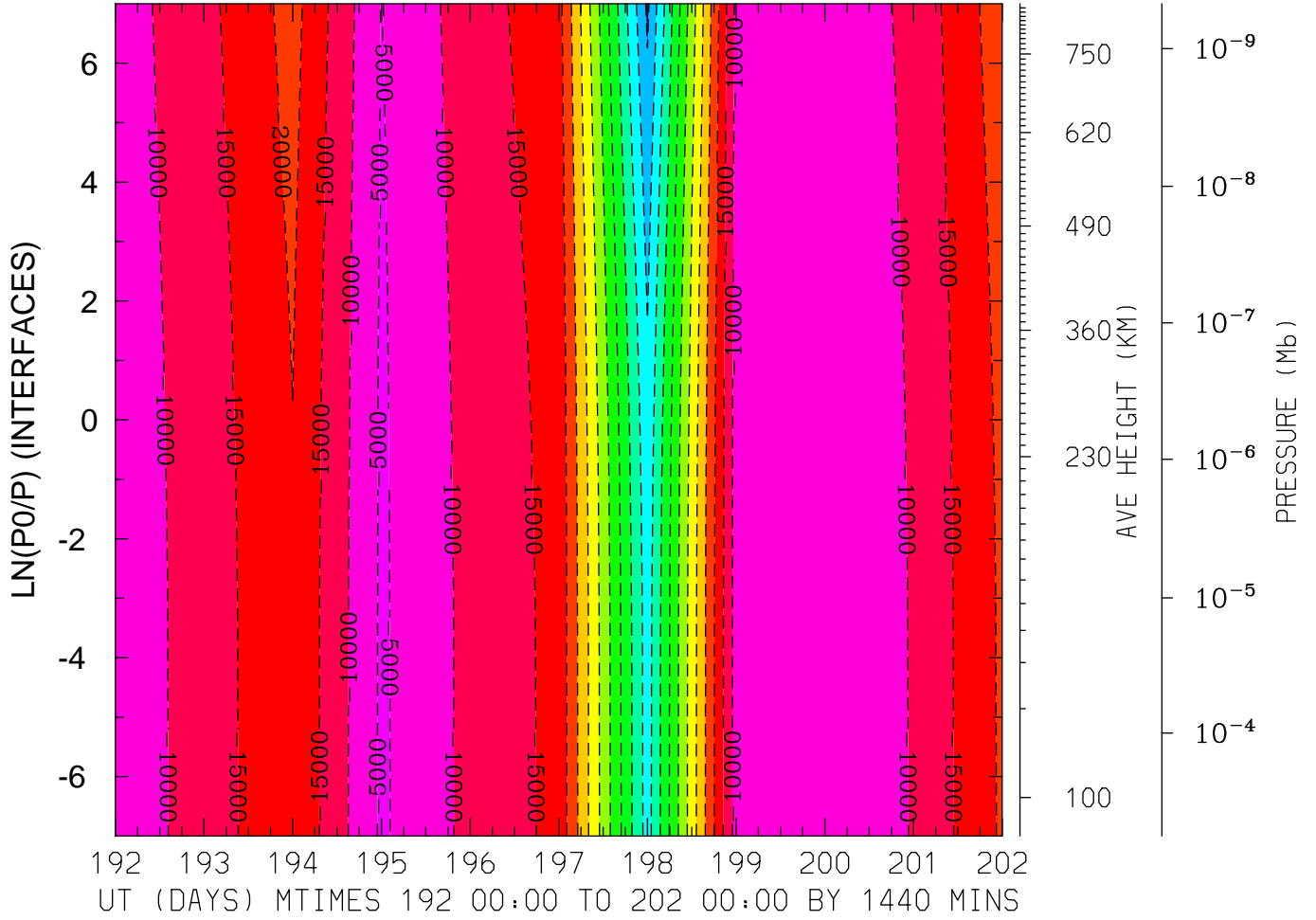
MIN,MAX= 1.7145E+02 2.6061E+03 INTERVAL= 2.0000E+02
FIRST: tiegcm2.0_res5.0_jul2000_heelis_gpi_prim_001.nc
LAST: tiegcm2.0_res5.0_jul2000_heelis_gpi_prim_002.nc

ELECTRIC POTENTIAL (VOLTS)
LAT=-62.50 LOCAL TIME= 0.00



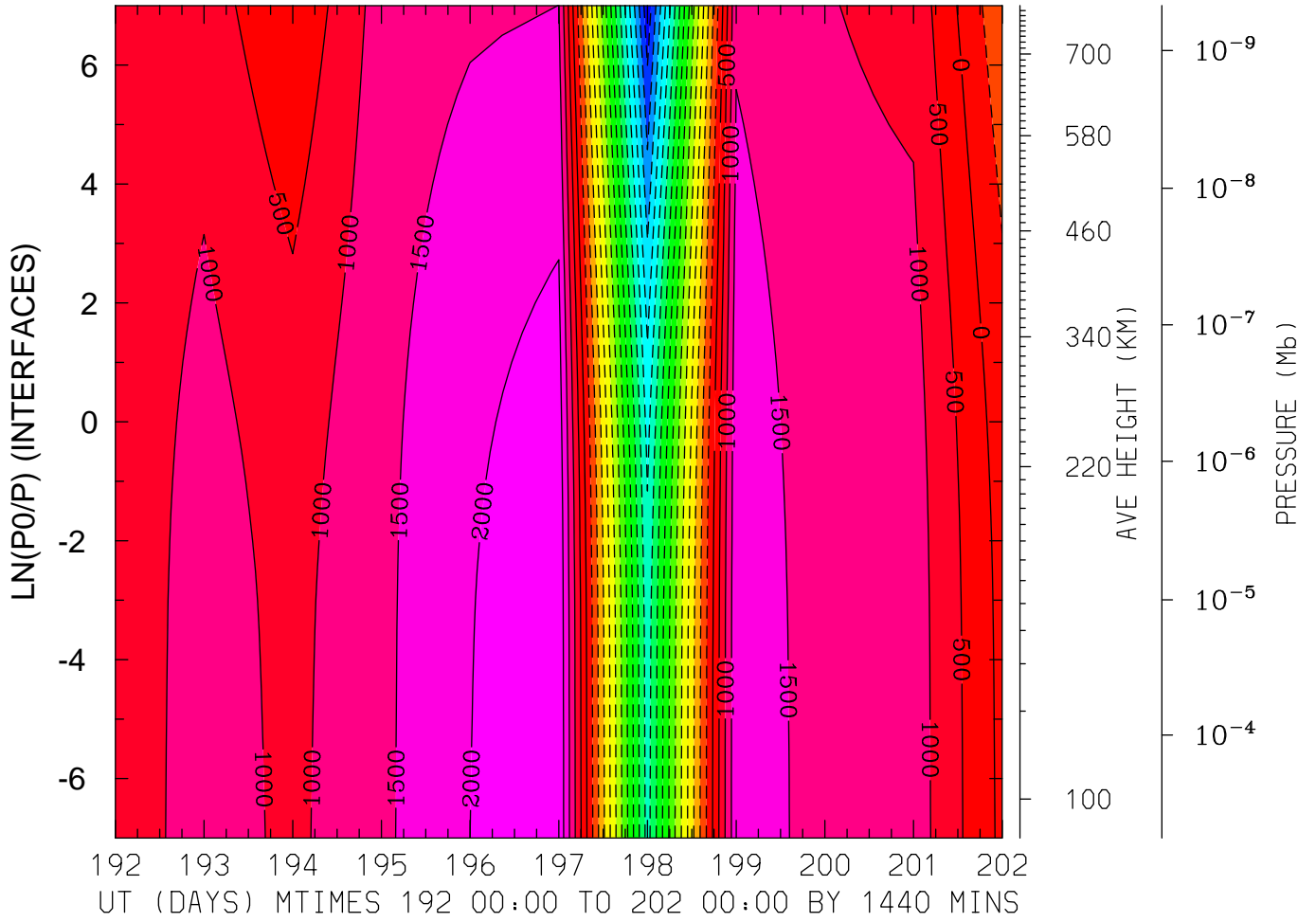
MIN,MAX= -6.7321E+03 1.8056E+03 INTERVAL= 5.0000E+02
FIRST: tiegcm2.0_res5.0_jul2000_heelis_gpi_prim_001.nc
LAST: tiegcm2.0_res5.0_jul2000_heelis_gpi_prim_002.nc

ELECTRIC POTENTIAL (VOLTS)
LAT=-62.50 LOCAL TIME=12.00



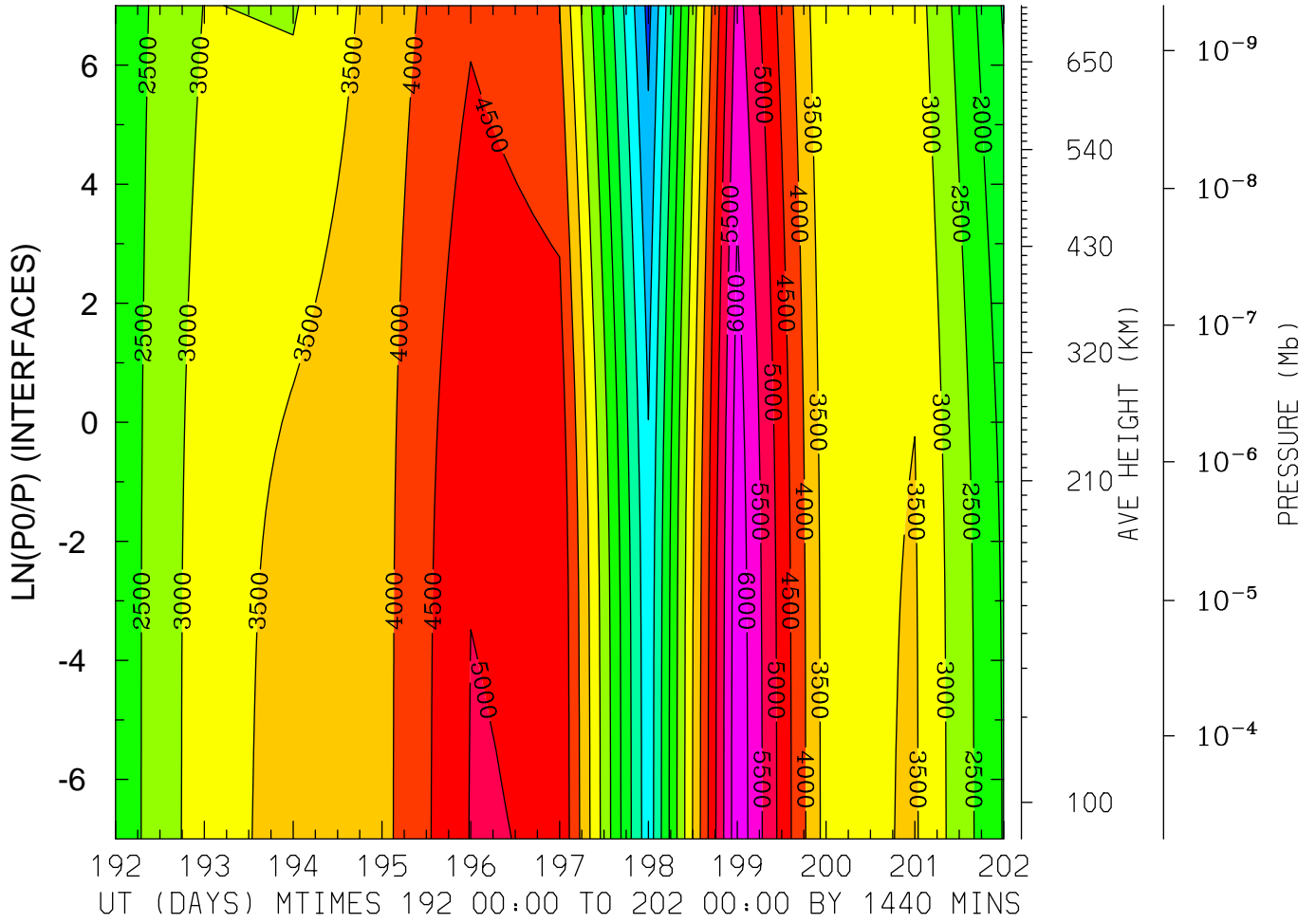
MIN,MAX= -6.5946E+04 -4.3221E+03 INTERVAL= 5.0000E+03
FIRST: tiegcm2.0_res5.0_jul2000_heelis_gpi_prim_001.nc
LAST: tiegcm2.0_res5.0_jul2000_heelis_gpi_prim_002.nc

ELECTRIC POTENTIAL (VOLTS)
LAT=-62.50 (ZONAL MEANS)



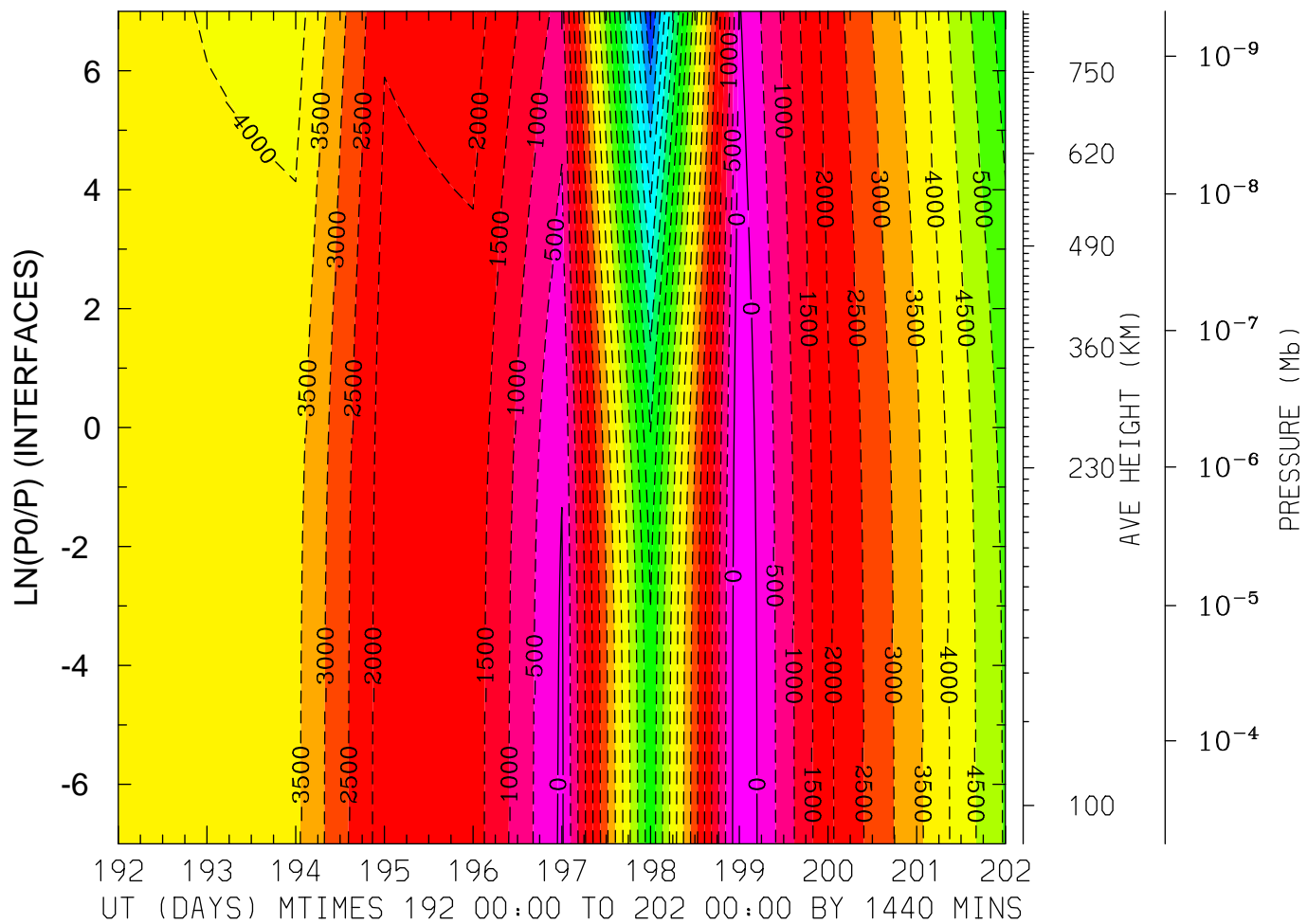
MIN,MAX= -7.8788E+03 2.4180E+03 INTERVAL= 5.0000E+02
FIRST: tiegcm2.0_res5.0_jul2000_heelis_gpi_prim_001.nc
LAST: tiegcm2.0_res5.0_jul2000_heelis_gpi_prim_002.nc

ELECTRIC POTENTIAL (VOLTS)
 LAT=-42.50 LOCAL TIME= 0.00



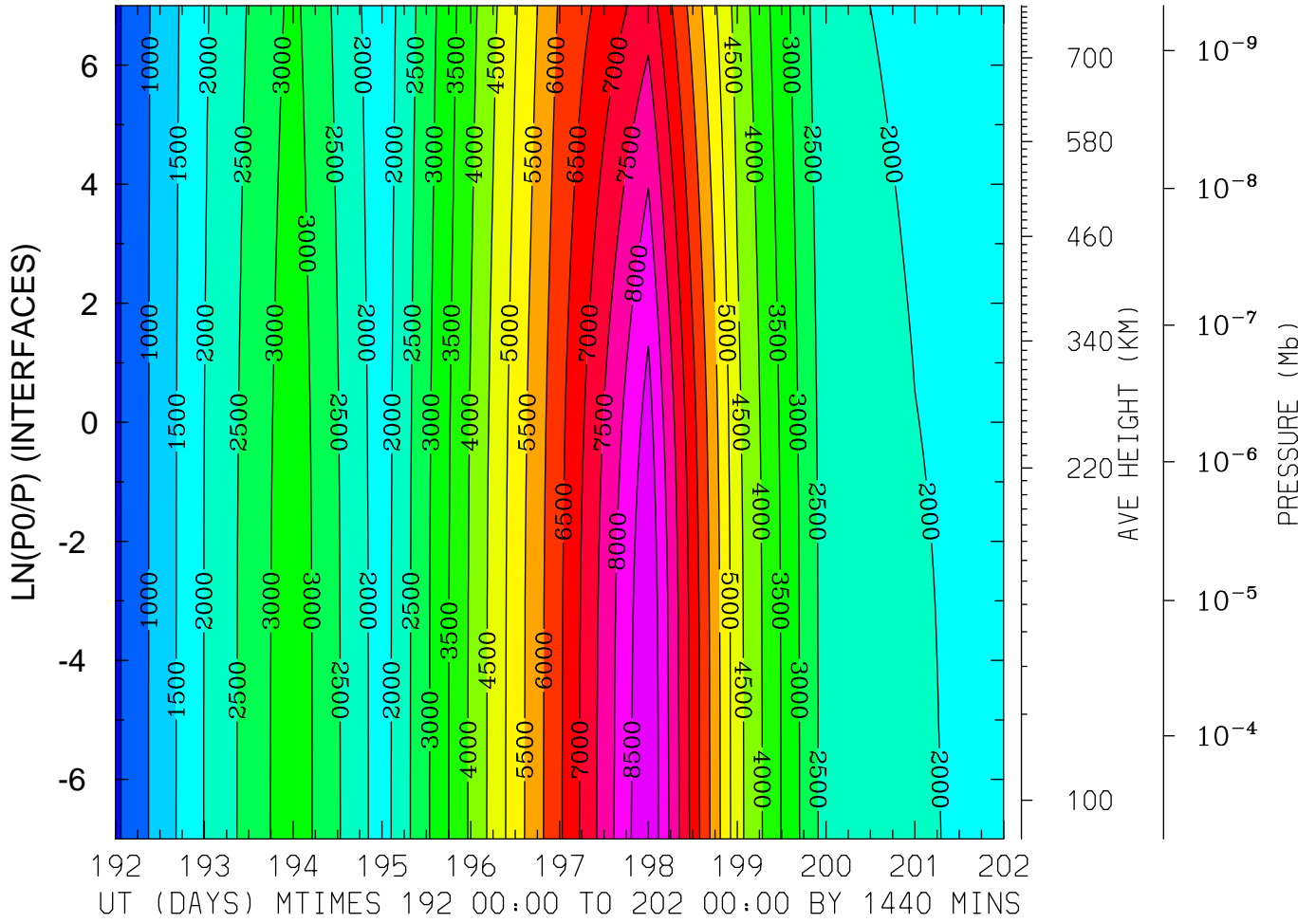
MIN,MAX= -1.5596E+02 6.3659E+03 INTERVAL= 5.0000E+02
 FIRST: tiegcm2.0_res5.0_jul2000_heelis_gpi_prim_001.nc
 LAST: tiegcm2.0_res5.0_jul2000_heelis_gpi_prim_002.nc

ELECTRIC POTENTIAL (VOLTS)
LAT=-42.50 LOCAL TIME=12.00



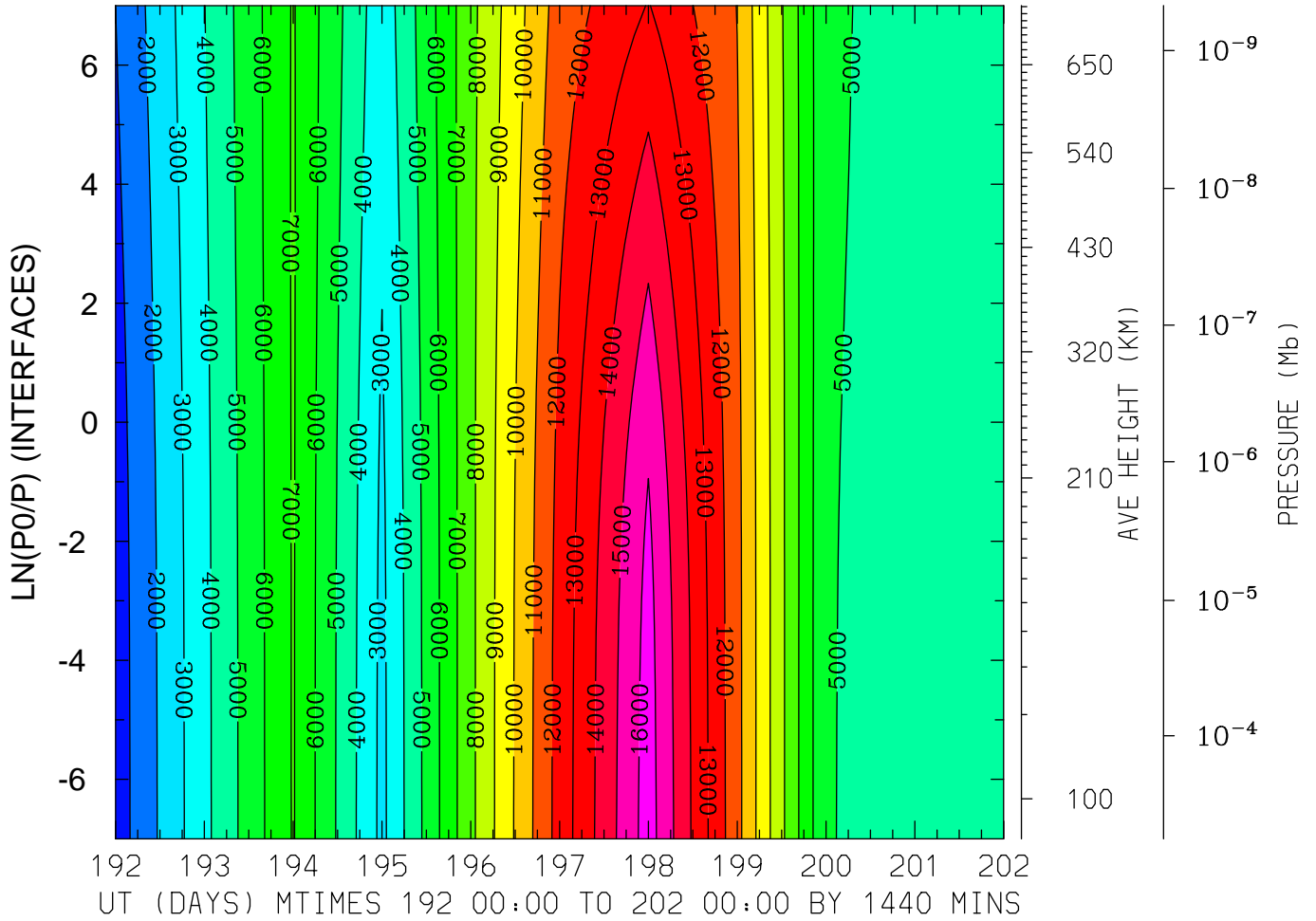
MIN,MAX= -9.5392E+03 4.7718E+02 INTERVAL= 5.0000E+02
FIRST: tiegcm2.0_res5.0_jul2000_heelis_gpi_prim_001.nc
LAST: tiegcm2.0_res5.0_jul2000_heelis_gpi_prim_002.nc

ELECTRIC POTENTIAL (VOLTS)
 LAT=-42.50 (ZONAL MEANS)



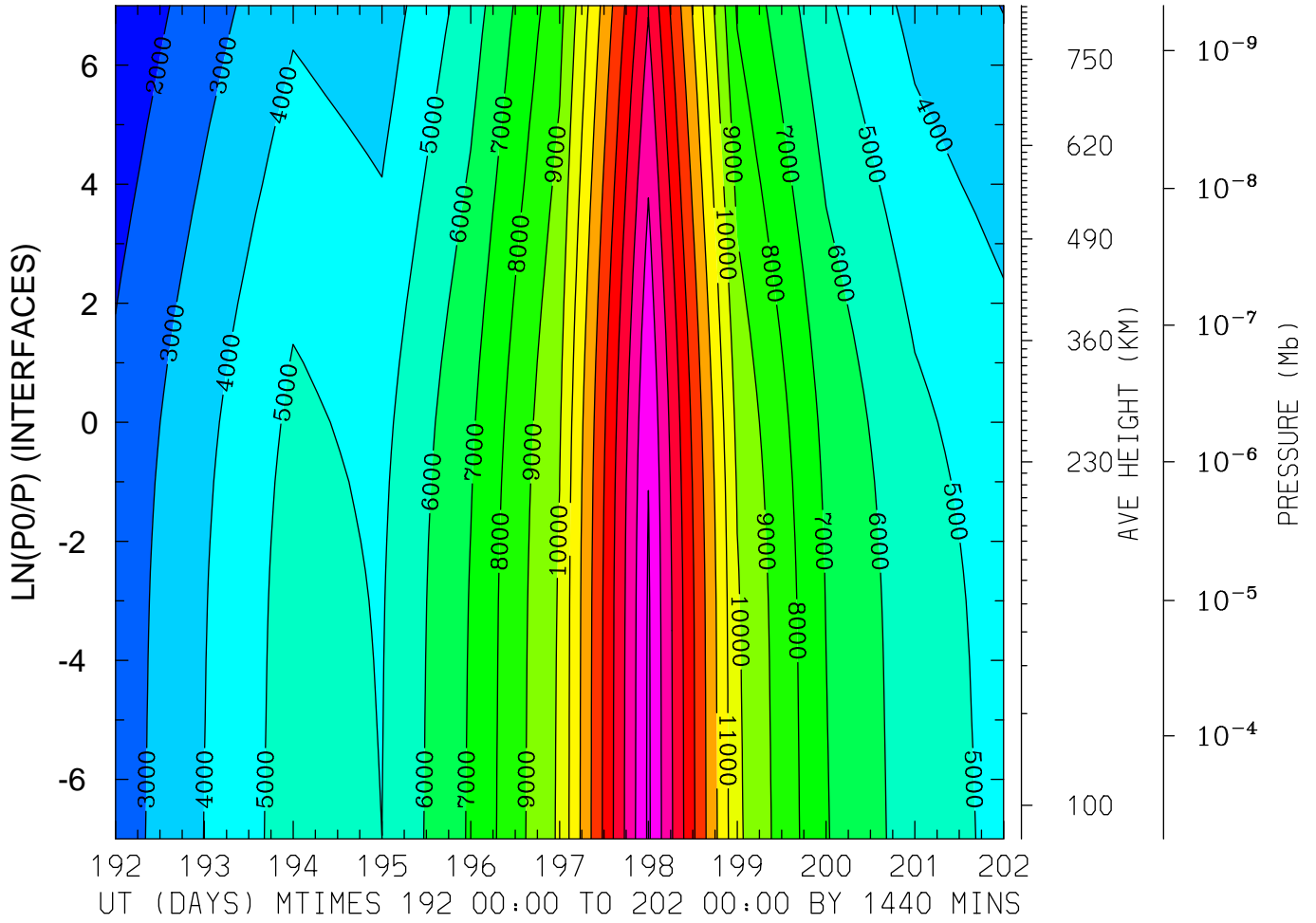
MIN,MAX= 3.9939E+02 8.9939E+03 INTERVAL= 5.0000E+02
 FIRST: tiegcm2.0_res5.0_jul2000_heelis_gpi_prim_001.nc
 LAST: tiegcm2.0_res5.0_jul2000_heelis_gpi_prim_002.nc

ELECTRIC POTENTIAL (VOLTS)
LAT= -2.50 LOCAL TIME= 0.00



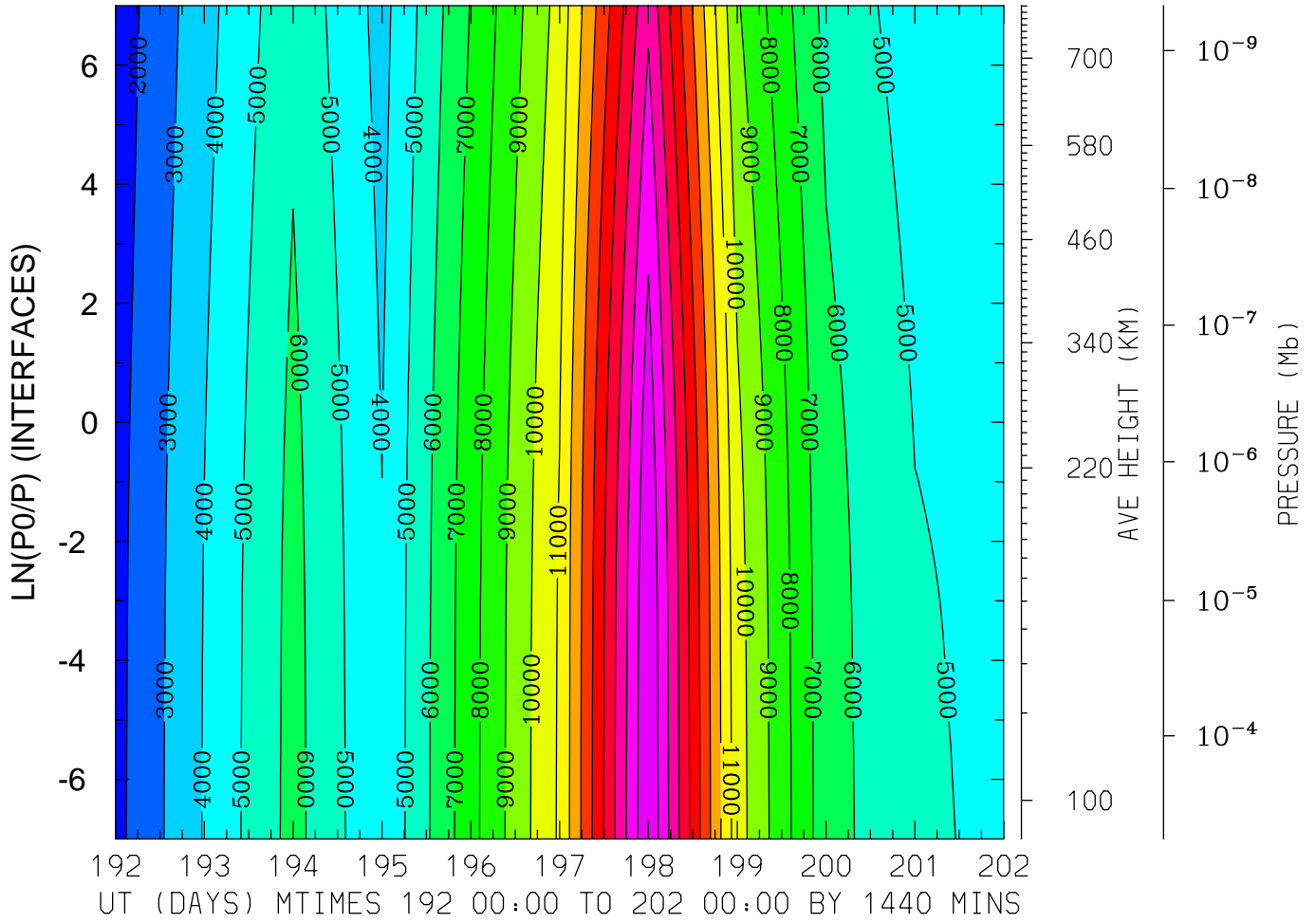
MIN,MAX= 4.6026E+02 1.6463E+04 INTERVAL= 1.0000E+03
FIRST: tiegcm2.0_res5.0_jul2000_heelis_gpi_prim_001.nc
LAST: tiegcm2.0_res5.0_jul2000_heelis_gpi_prim_002.nc

ELECTRIC POTENTIAL (VOLTS)
LAT= -2.50 LOCAL TIME=12.00



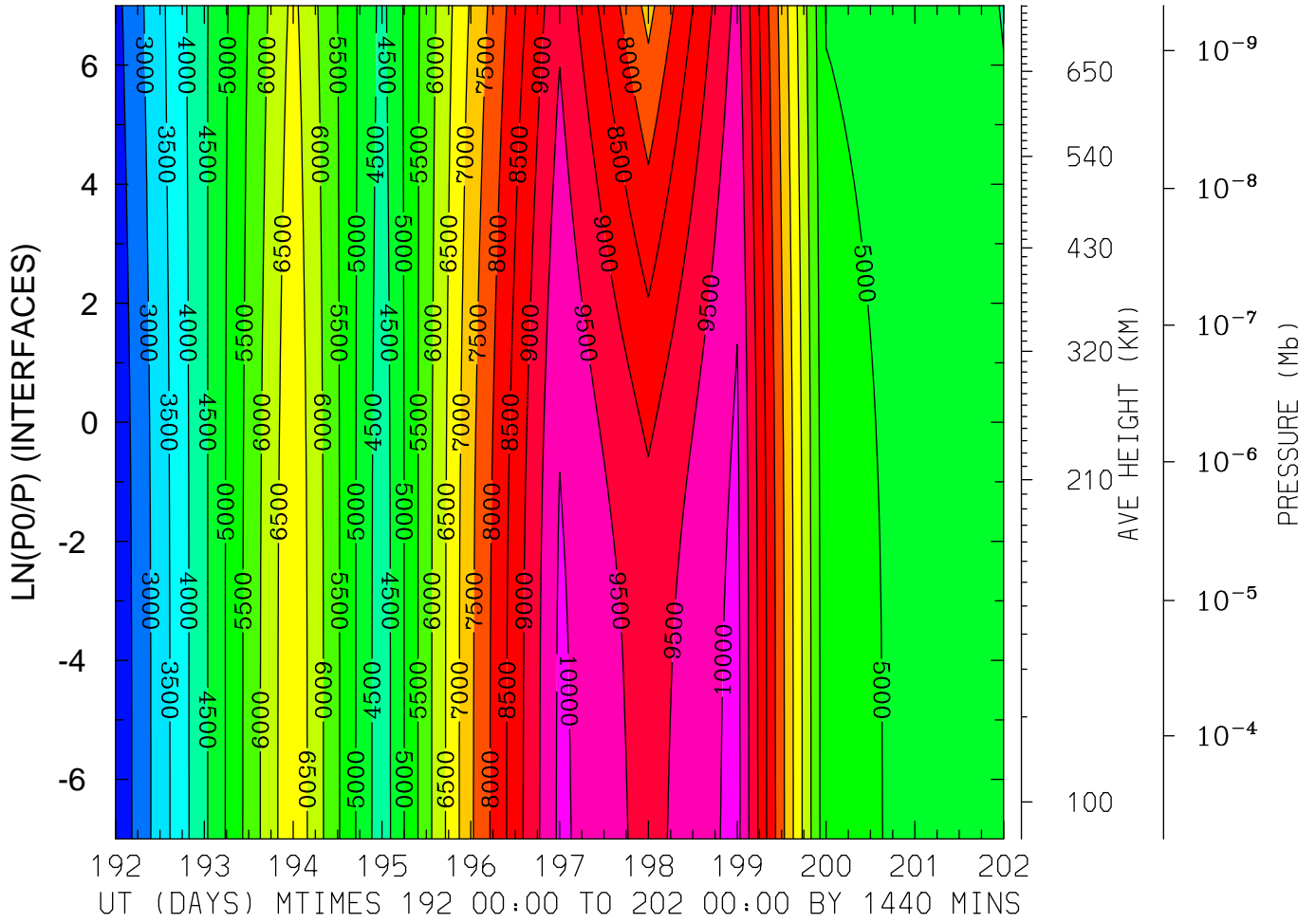
MIN,MAX= 1.1617E+03 1.8165E+04 INTERVAL= 1.0000E+03
FIRST: tiegcm2.0_res5.0_jul2000_heelis_gpi_prim_001.nc
LAST: tiegcm2.0_res5.0_jul2000_heelis_gpi_prim_002.nc

ELECTRIC POTENTIAL (VOLTS)
LAT= -2.50 (ZONAL MEANS)



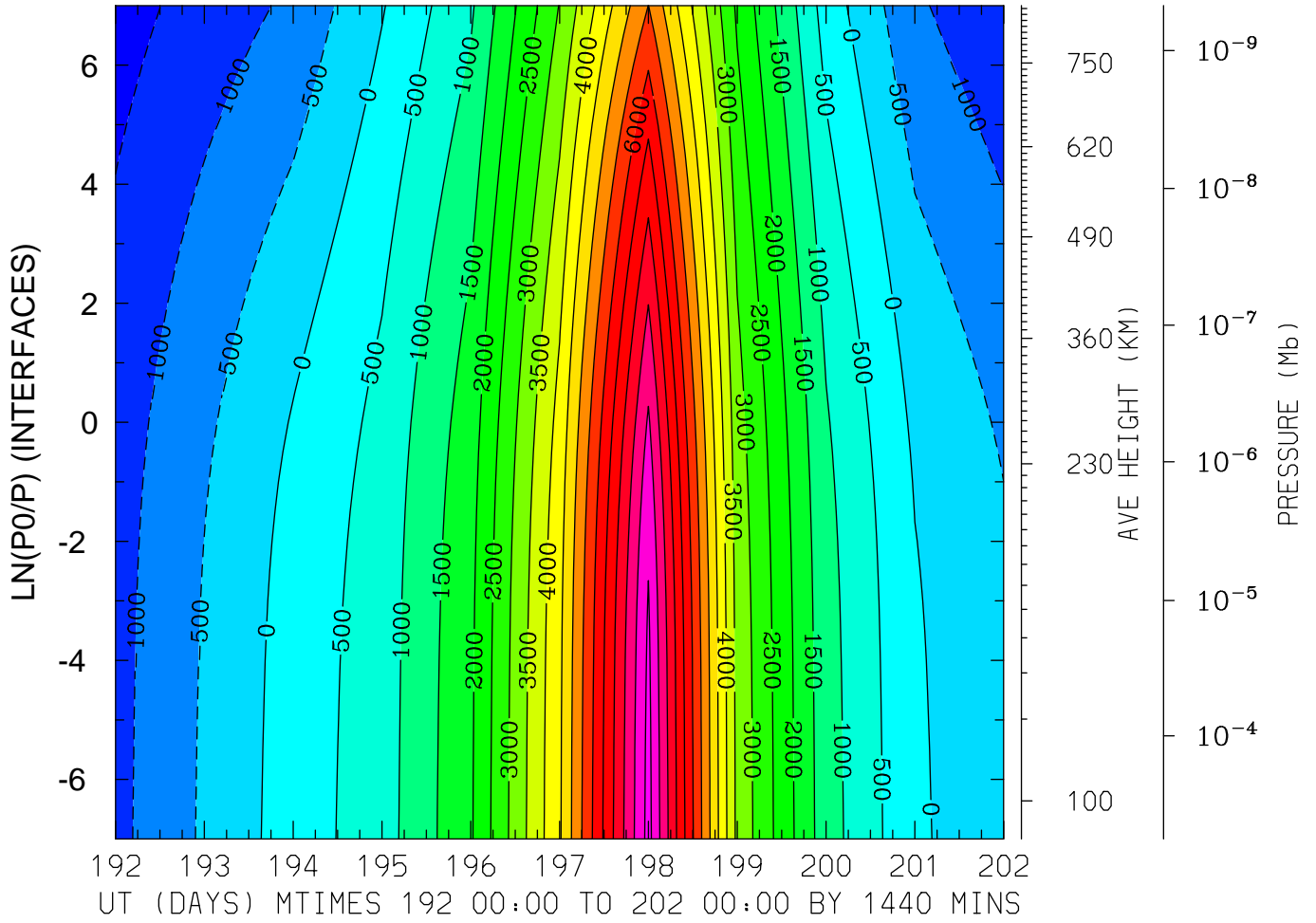
MIN,MAX= 1.3983E+03 1.8932E+04 INTERVAL= 1.0000E+03
FIRST: tiegcm2.0_res5.0_jul2000_heelis_gpi_prim_001.nc
LAST: tiegcm2.0_res5.0_jul2000_heelis_gpi_prim_002.nc

ELECTRIC POTENTIAL (VOLTS)
 LAT= 37.50 LOCAL TIME= 0.00



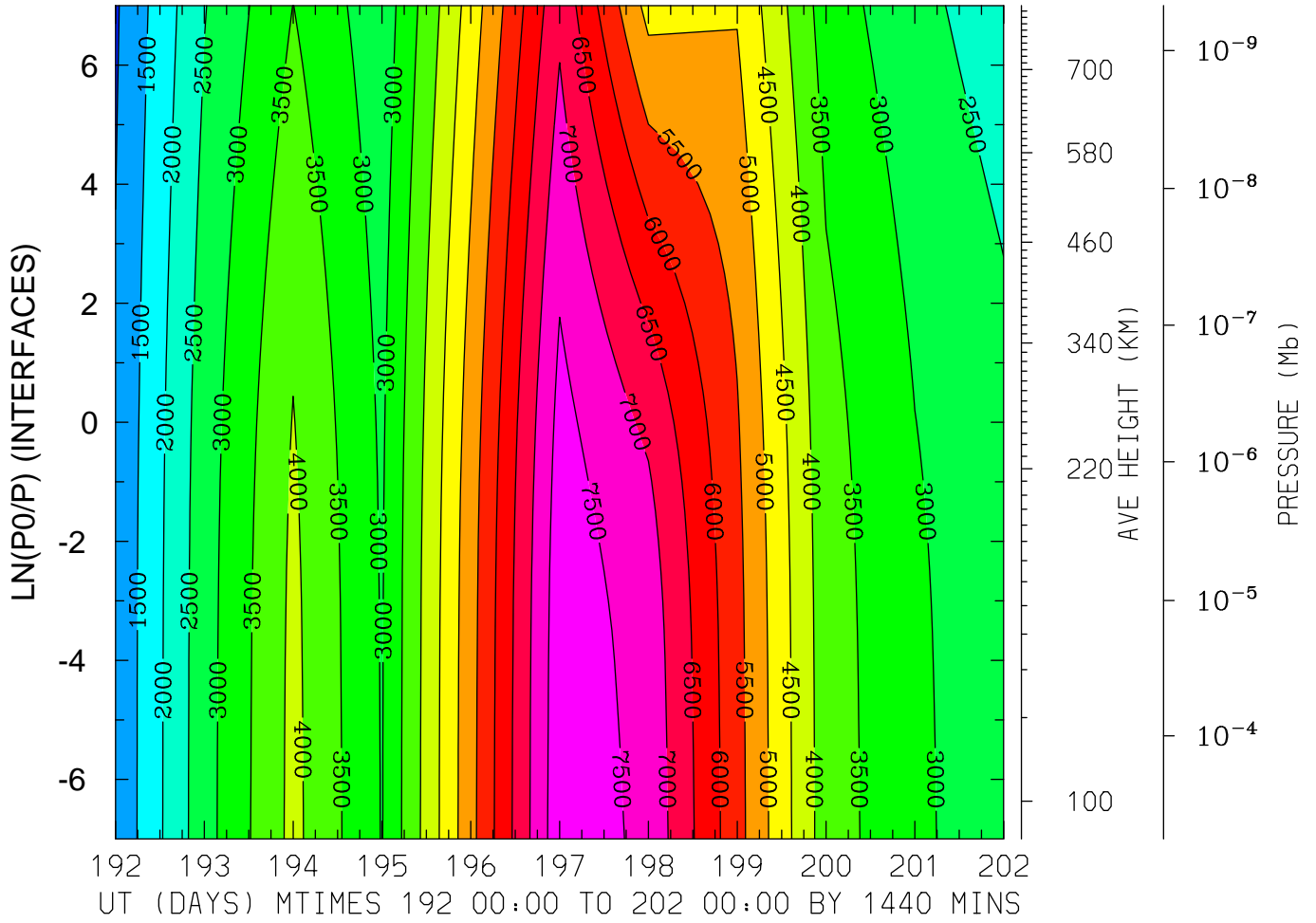
MIN,MAX= 2.0691E+03 1.0159E+04 INTERVAL= 5.0000E+02
 FIRST: tiegcm2.0_res5.0_jul2000_heelis_gpi_prim_001.nc
 LAST: tiegcm2.0_res5.0_jul2000_heelis_gpi_prim_002.nc

ELECTRIC POTENTIAL (VOLTS)
LAT= 37.50 LOCAL TIME=12.00



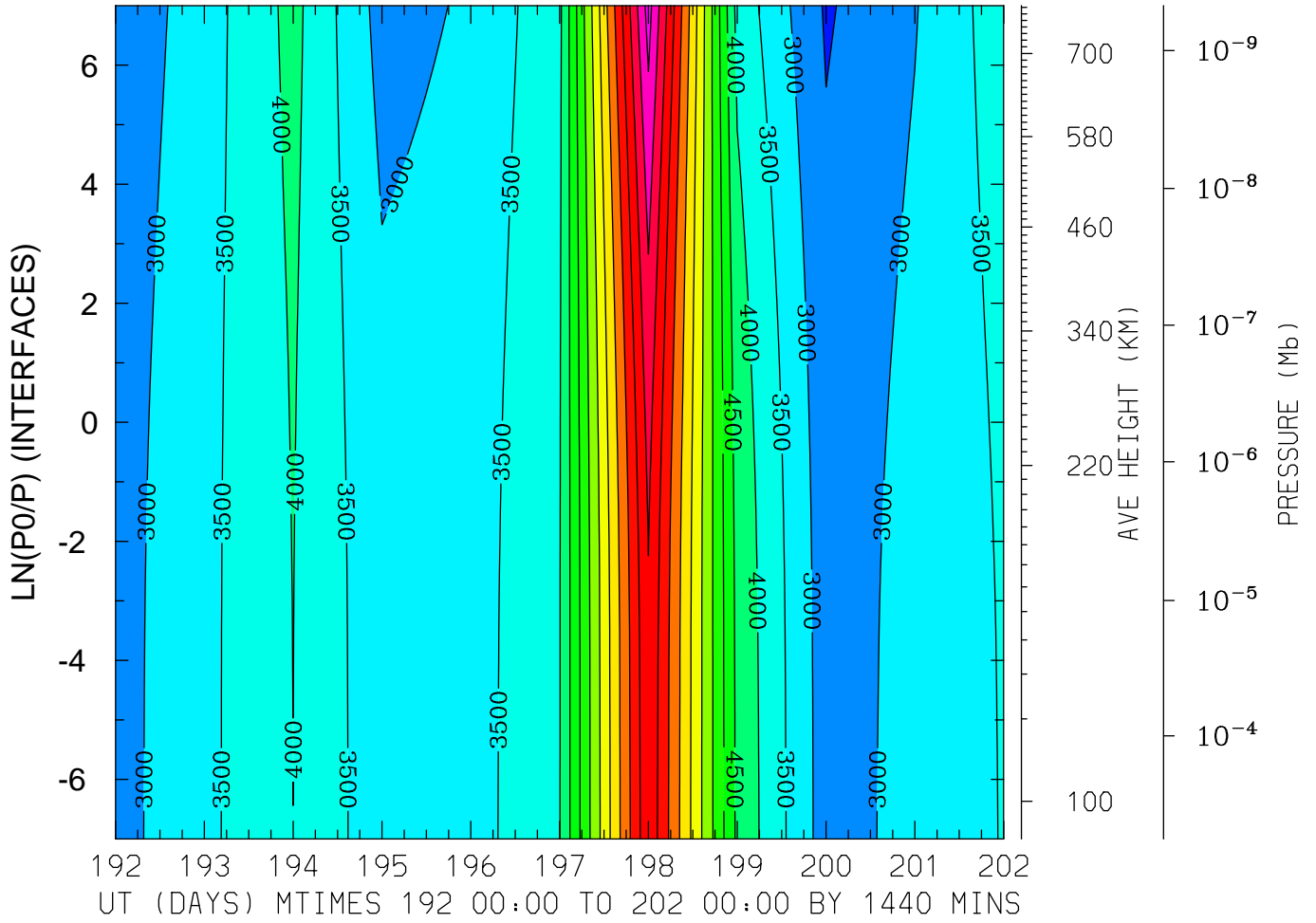
MIN,MAX= -1.7087E+03 8.6764E+03 INTERVAL= 5.0000E+02
FIRST: tiegcm2.0_res5.0_jul2000_heelis_gpi_prim_001.nc
LAST: tiegcm2.0_res5.0_jul2000_heelis_gpi_prim_002.nc

ELECTRIC POTENTIAL (VOLTS)
LAT= 37.50 (ZONAL MEANS)



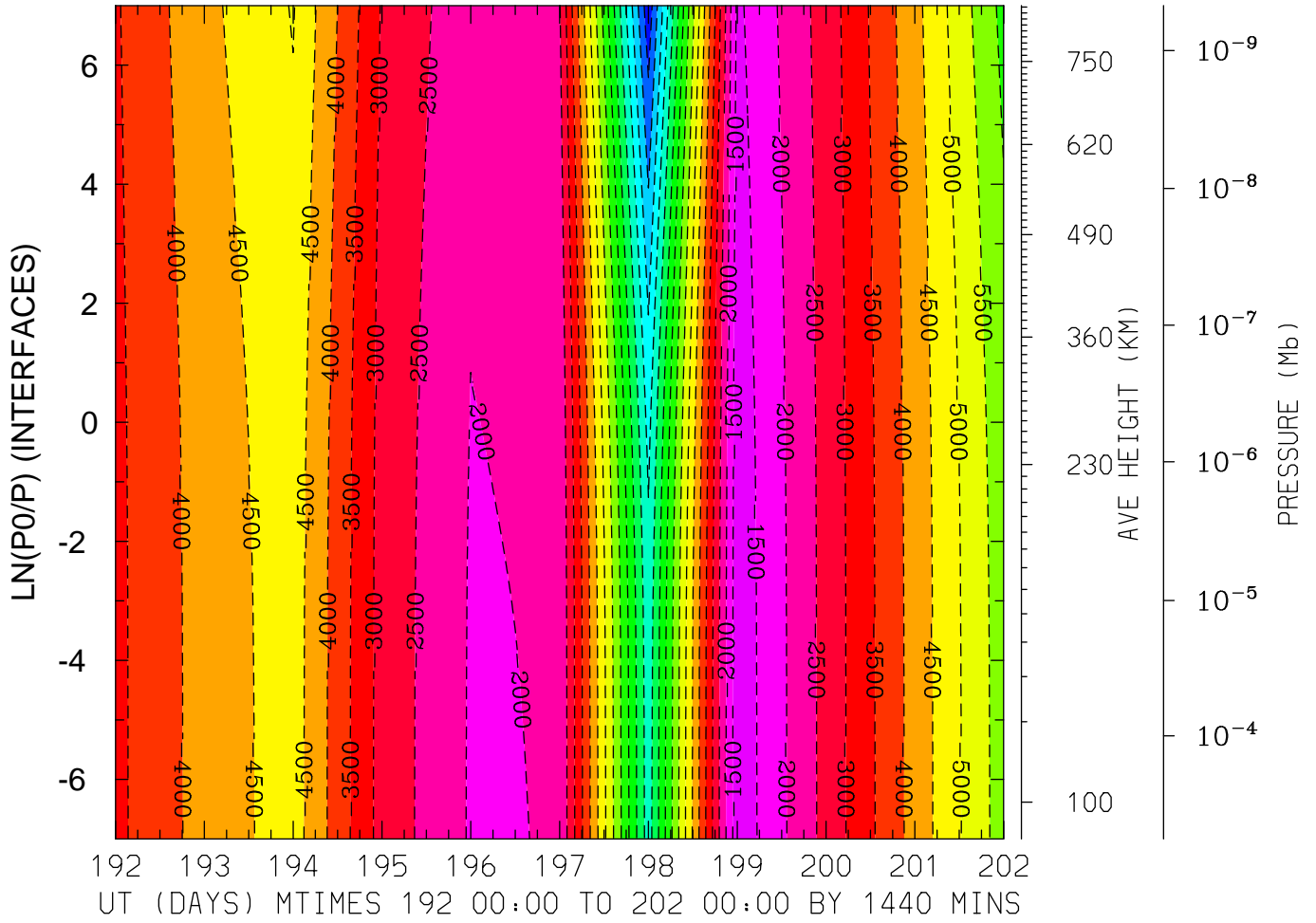
MIN,MAX= 9.3470E+02 7.8359E+03 INTERVAL= 5.0000E+02
FIRST: tiegcm2.0_res5.0_jul2000_heelis_gpi_prim_001.nc
LAST: tiegcm2.0_res5.0_jul2000_heelis_gpi_prim_002.nc

ELECTRIC POTENTIAL (VOLTS)
LAT= 57.50 LOCAL TIME= 0.00



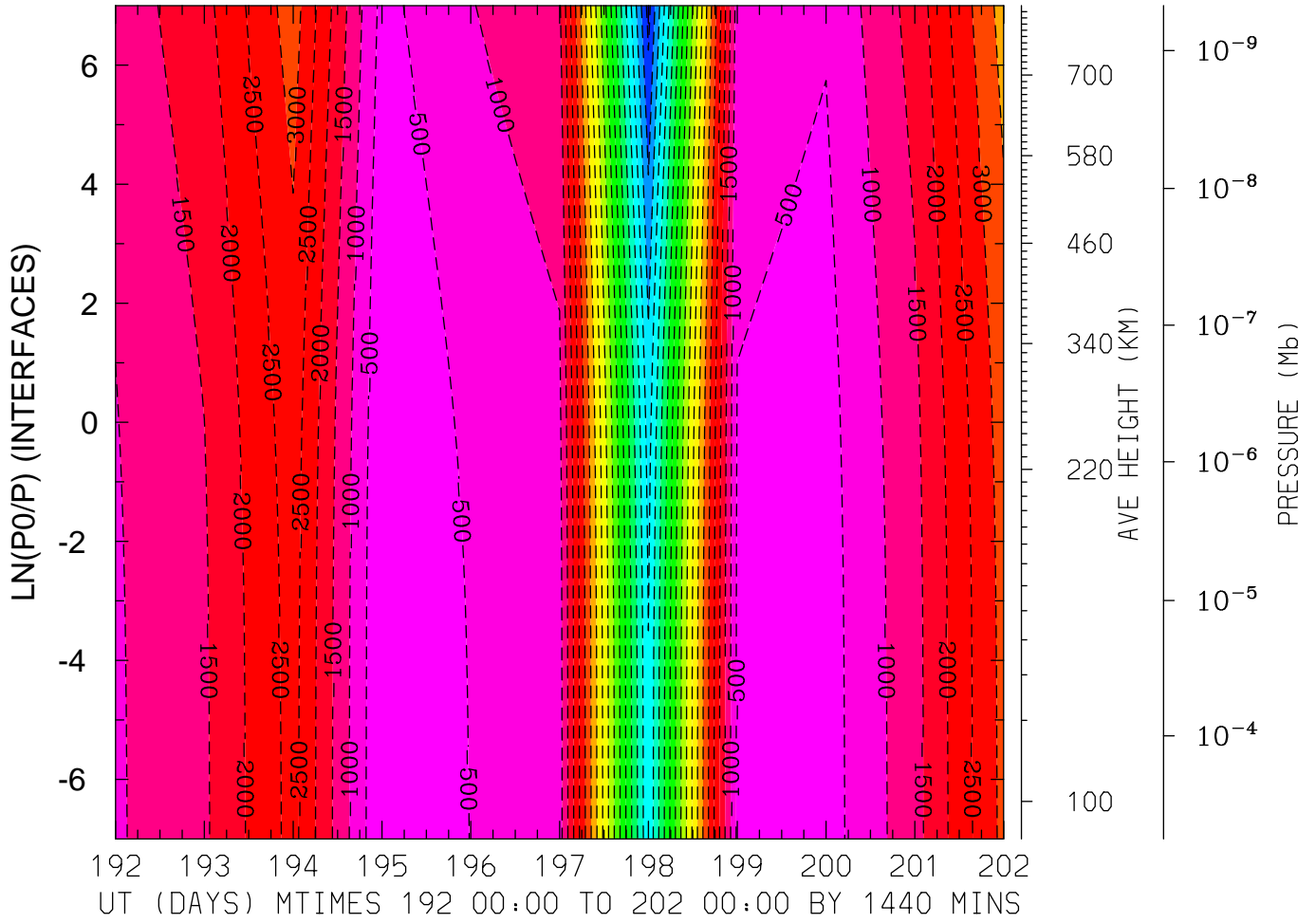
MIN,MAX= 2.4373E+03 9.7129E+03 INTERVAL= 5.0000E+02
FIRST: tiegcm2.0_res5.0_jul2000_heelis_gpi_prim_001.nc
LAST: tiegcm2.0_res5.0_jul2000_heelis_gpi_prim_002.nc

ELECTRIC POTENTIAL (VOLTS)
 LAT= 57.50 LOCAL TIME=12.00



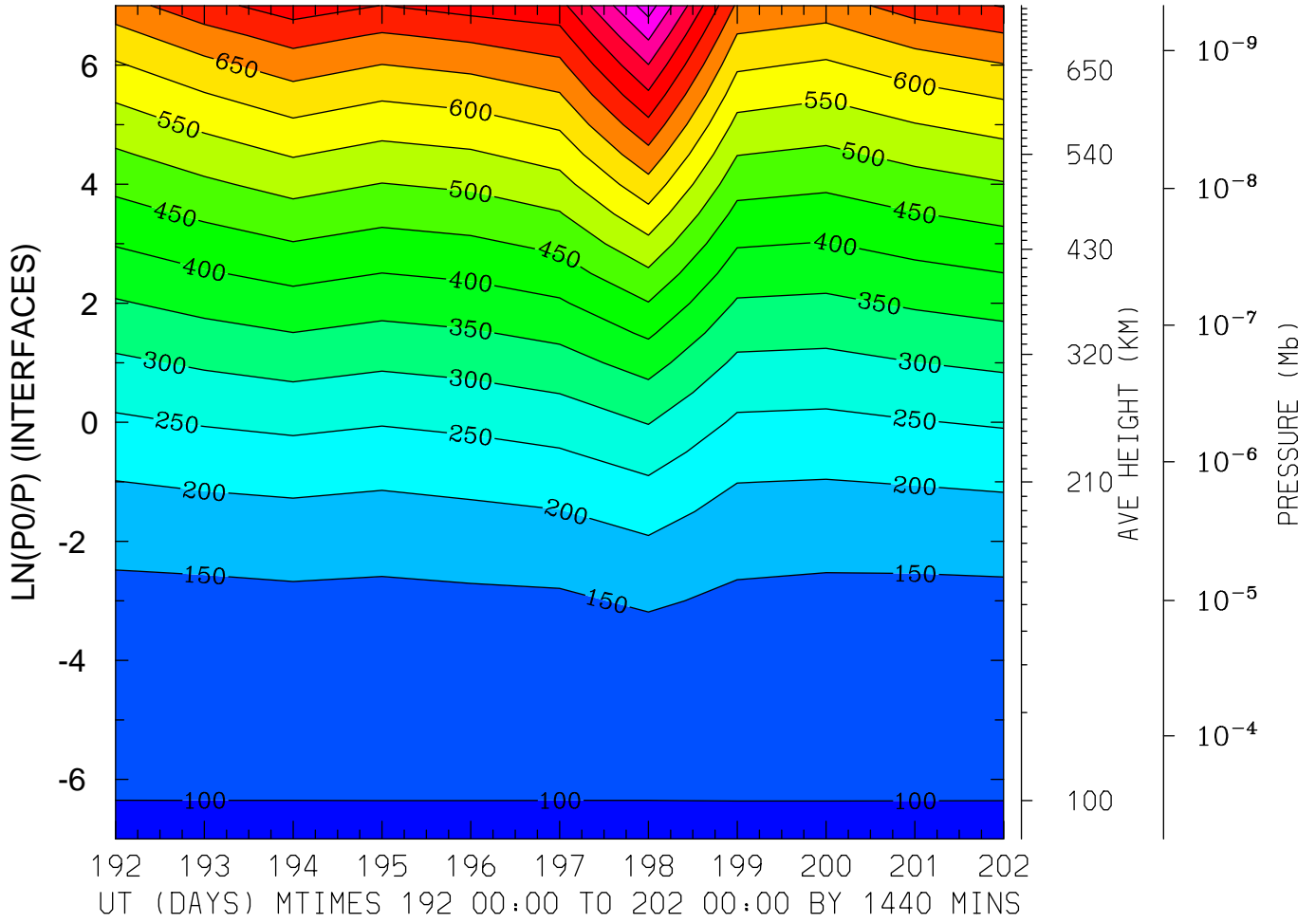
MIN,MAX= -9.8514E+03 -1.1689E+03 INTERVAL= 5.0000E+02
 FIRST: tiegcm2.0_res5.0_jul2000_heelis_gpi_prim_001.nc
 LAST: tiegcm2.0_res5.0_jul2000_heelis_gpi_prim_002.nc

ELECTRIC POTENTIAL (VOLTS)
 LAT= 57.50 (ZONAL MEANS)



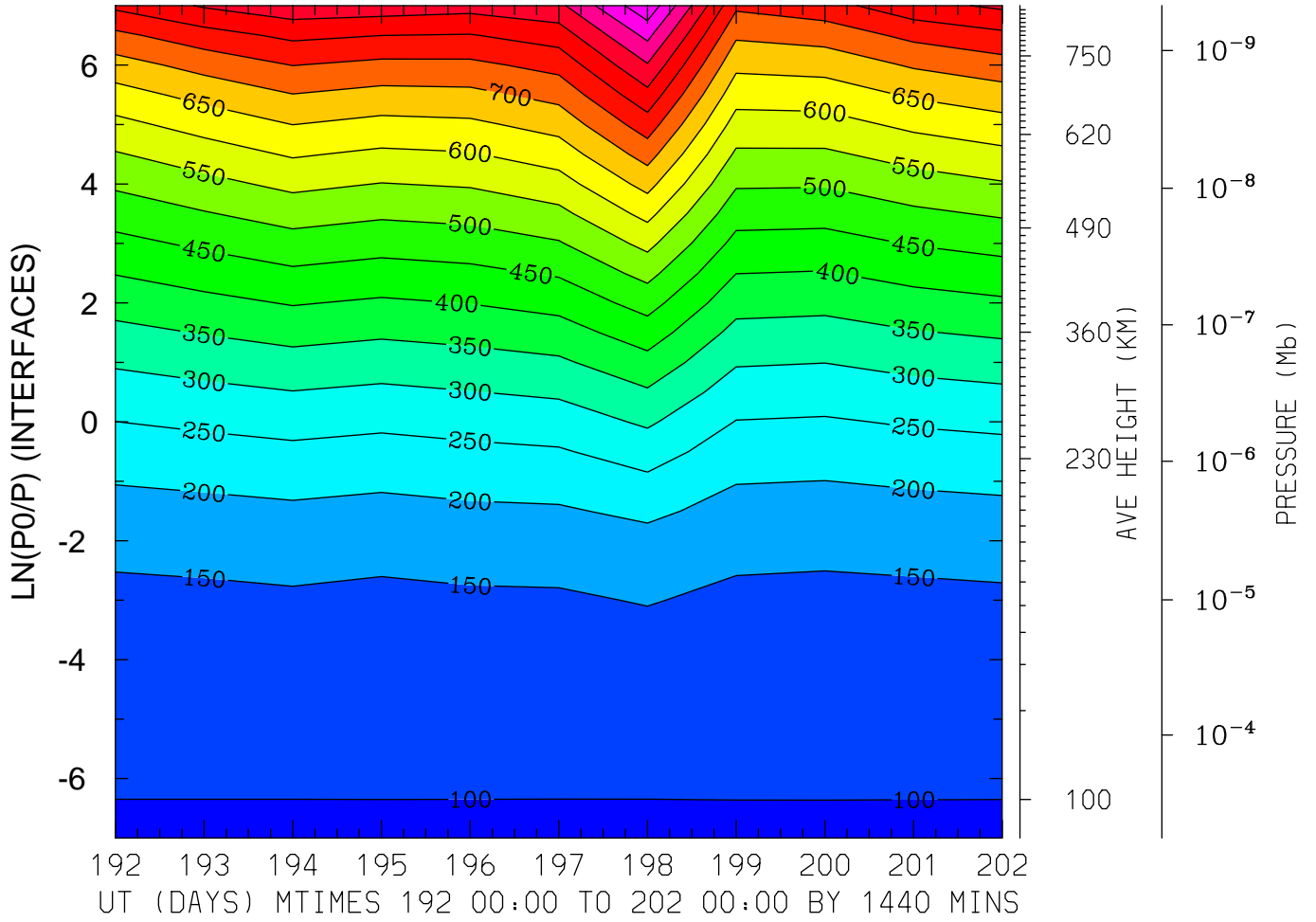
MIN,MAX= -1.0194E+04 -2.9423E+01 INTERVAL= 5.0000E+02
 FIRST: tiegcm2.0_res5.0_jul2000_heelis_gpi_prim_001.nc
 LAST: tiegcm2.0_res5.0_jul2000_heelis_gpi_prim_002.nc

GEOPOTENTIAL HEIGHT (KM)
LAT=-62.50 LOCAL TIME= 0.00

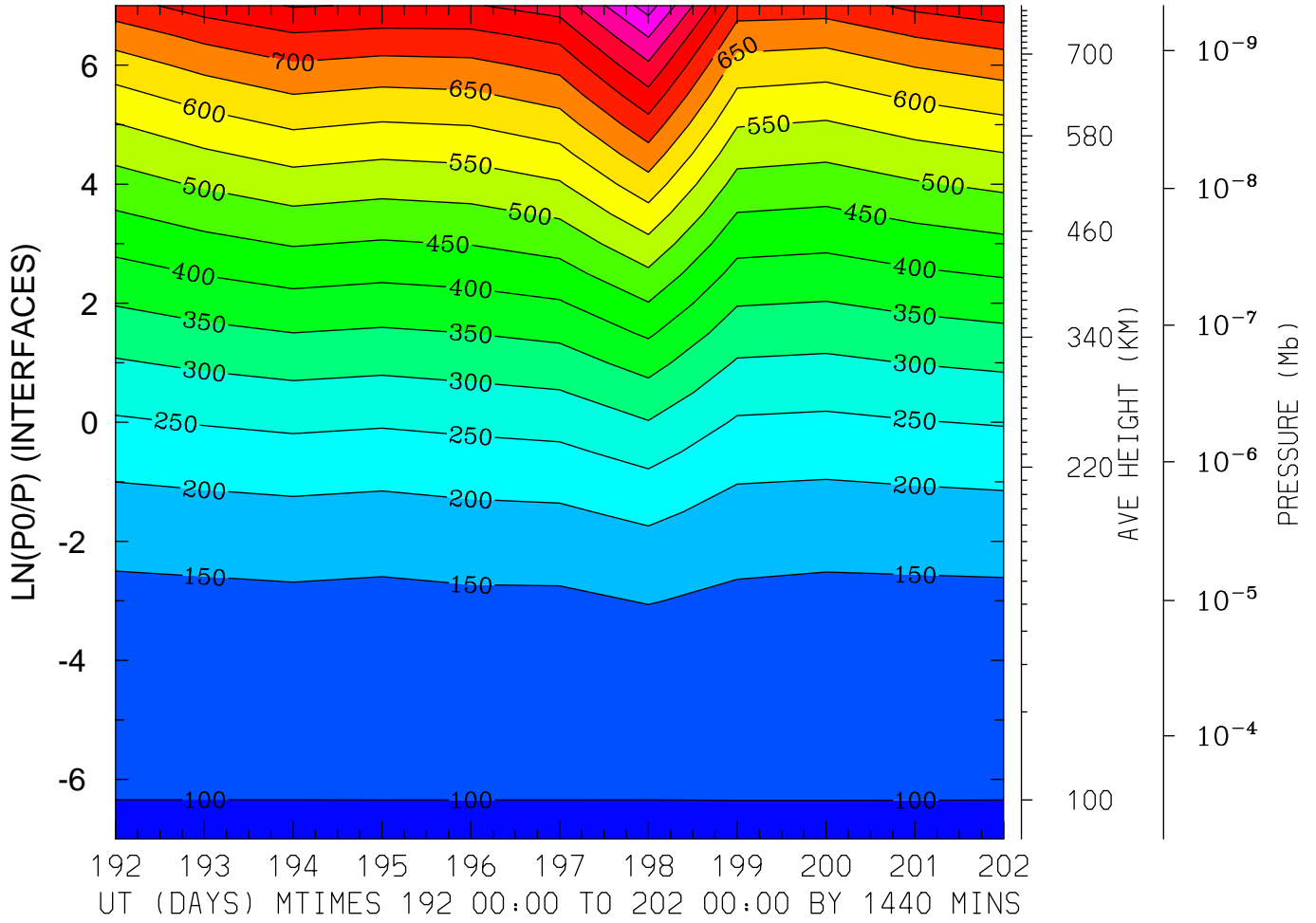


MIN,MAX= 9.6397E+01 9.7501E+02 INTERVAL= 5.0000E+01
FIRST: tiegcm2.0_res5.0_jul2000_heelis_gpi_prim_001.nc
LAST: tiegcm2.0_res5.0_jul2000_heelis_gpi_prim_002.nc

GEOPOTENTIAL HEIGHT (KM)
LAT=-62.50 LOCAL TIME=12.00

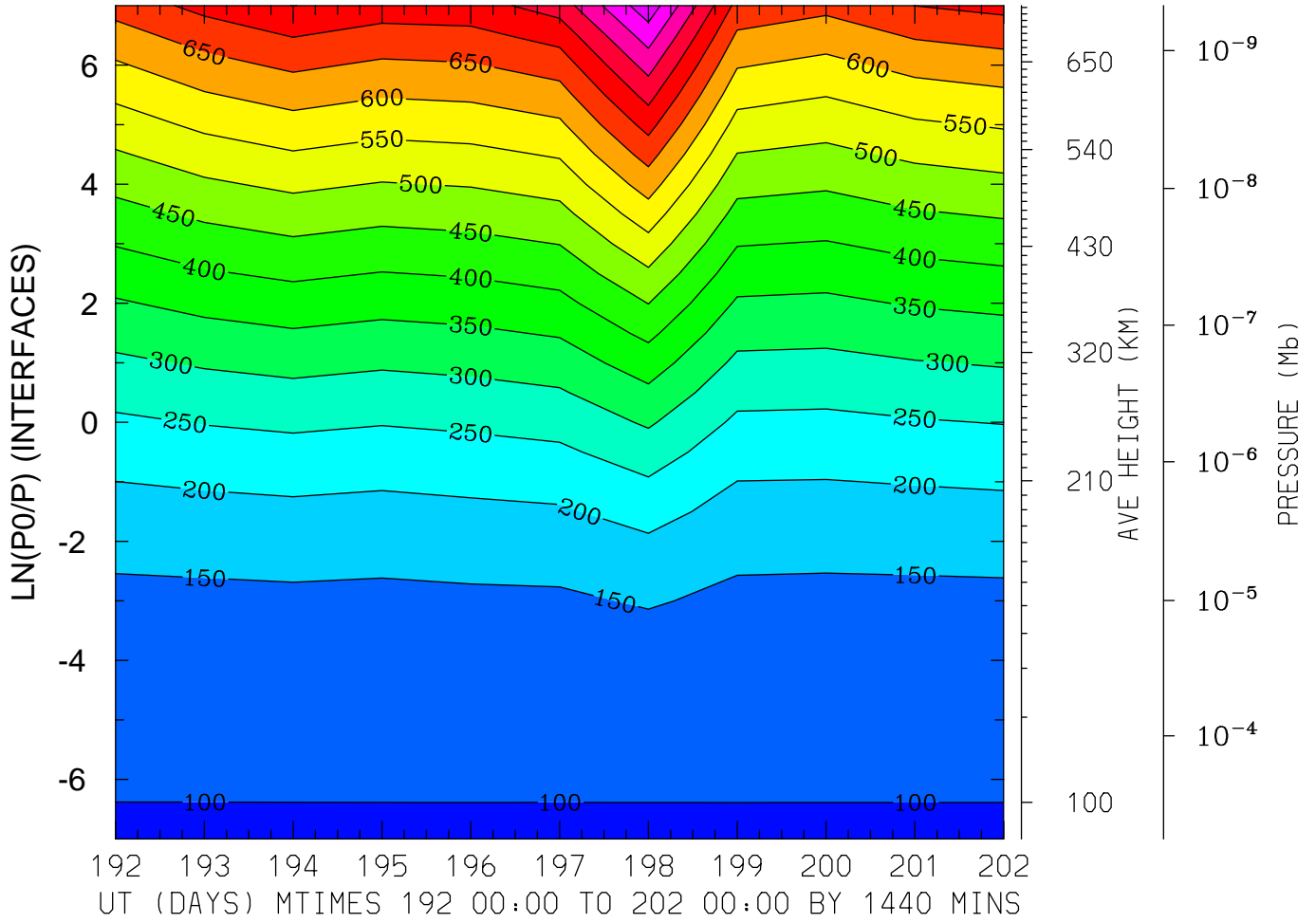


GEOPOTENTIAL HEIGHT (KM)
LAT=-62.50 (ZONAL MEANS)



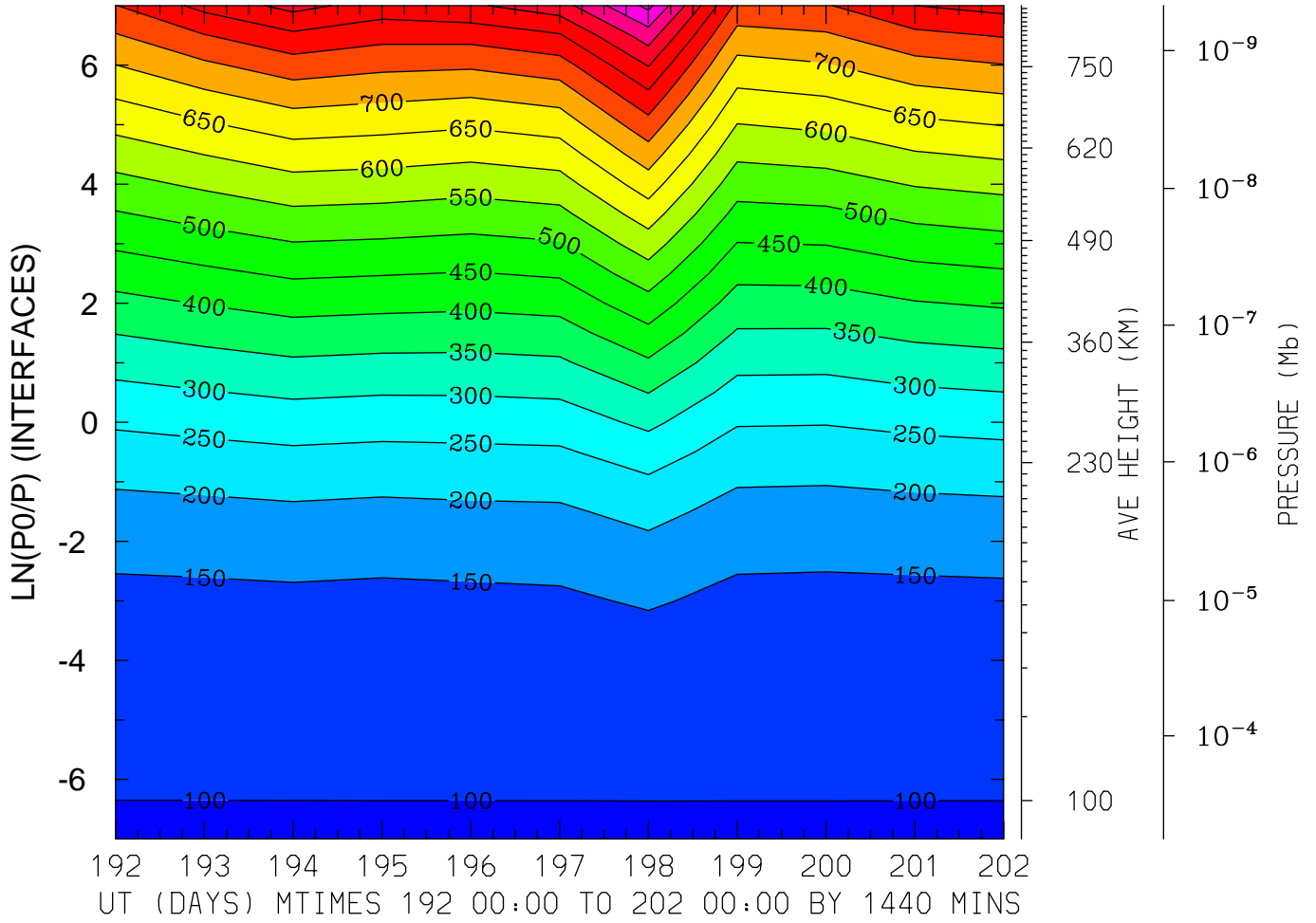
MIN,MAX= 9.6373E+01 9.7323E+02 INTERVAL= 5.0000E+01
FIRST: tiegcm2.0_res5.0_jul2000_heelis_gpi_prim_001.nc
LAST: tiegcm2.0_res5.0_jul2000_heelis_gpi_prim_002.nc

GEOPOTENTIAL HEIGHT (KM)
LAT=-42.50 LOCAL TIME= 0.00



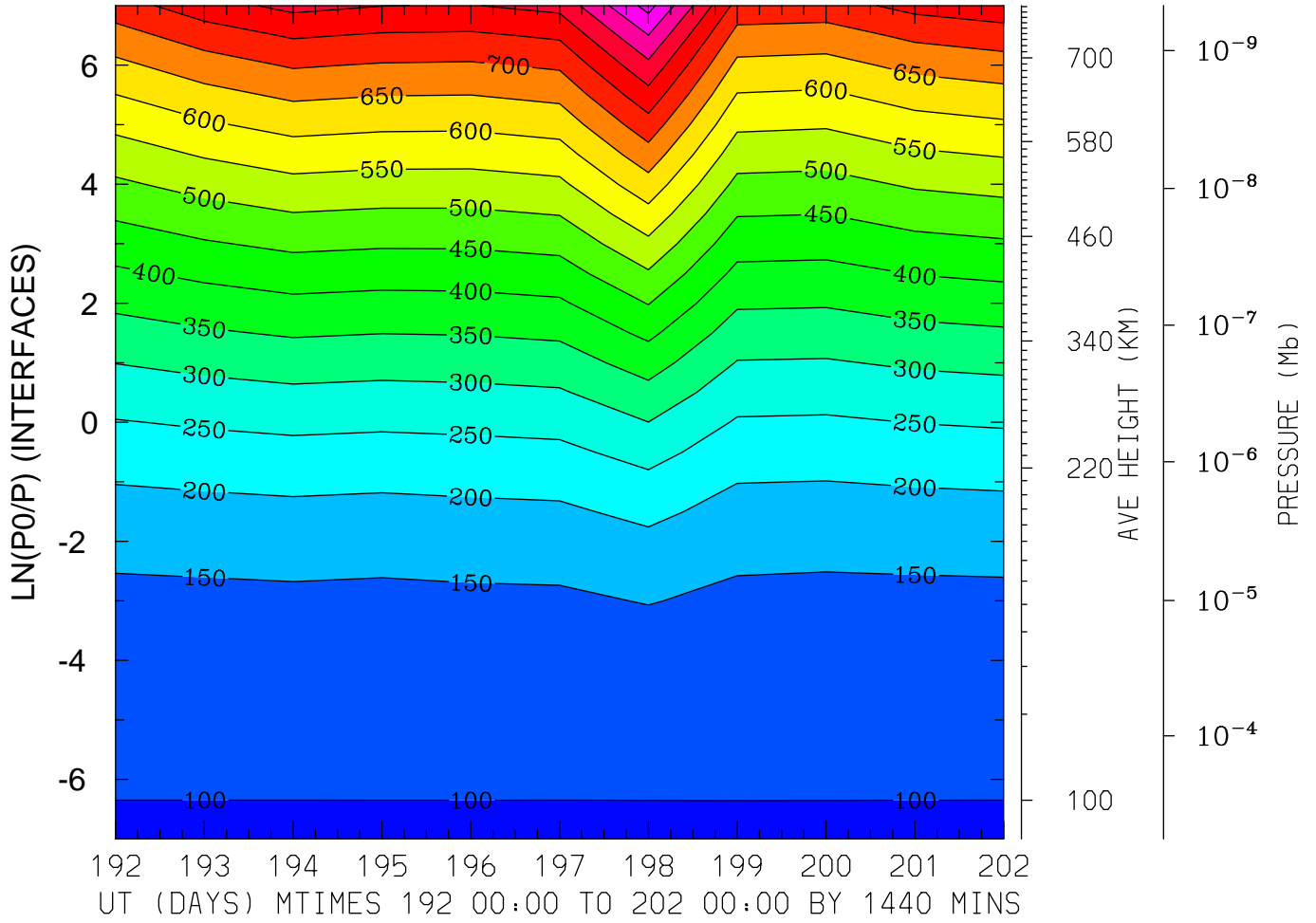
MIN,MAX= 9.6439E+01 9.3291E+02 INTERVAL= 5.0000E+01
FIRST: tiegcm2.0_res5.0_jul2000_heelis_gpi_prim_001.nc
LAST: tiegcm2.0_res5.0_jul2000_heelis_gpi_prim_002.nc

GEOPOTENTIAL HEIGHT (KM)
LAT=-42.50 LOCAL TIME=12.00



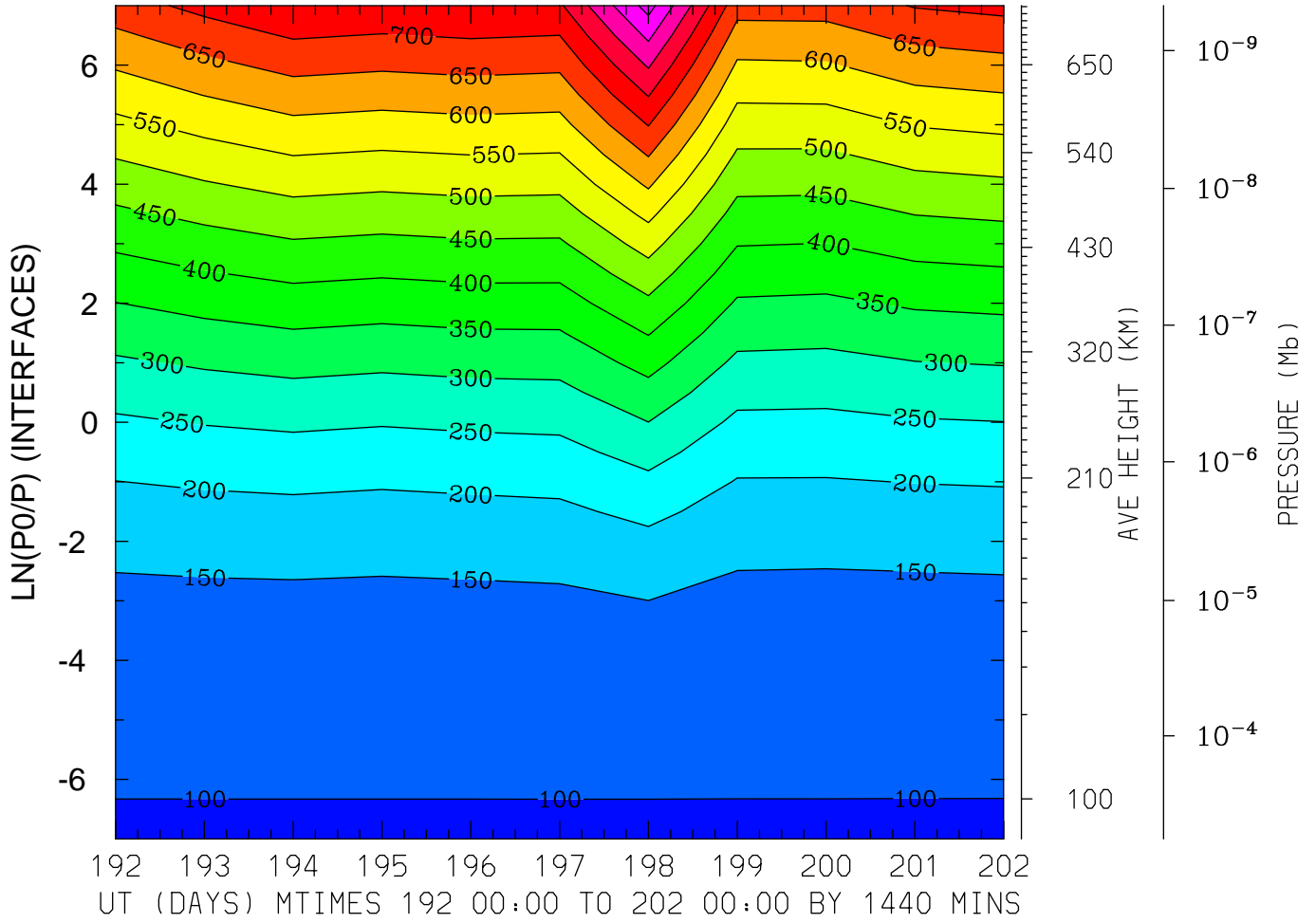
MIN,MAX= 9.6346E+01 1.0629E+03 INTERVAL= 5.0000E+01
FIRST: tiegcm2.0_res5.0_jul2000_heelis_gpi_prim_001.nc
LAST: tiegcm2.0_res5.0_jul2000_heelis_gpi_prim_002.nc

GEOPOTENTIAL HEIGHT (KM)
LAT=-42.50 (ZONAL MEANS)



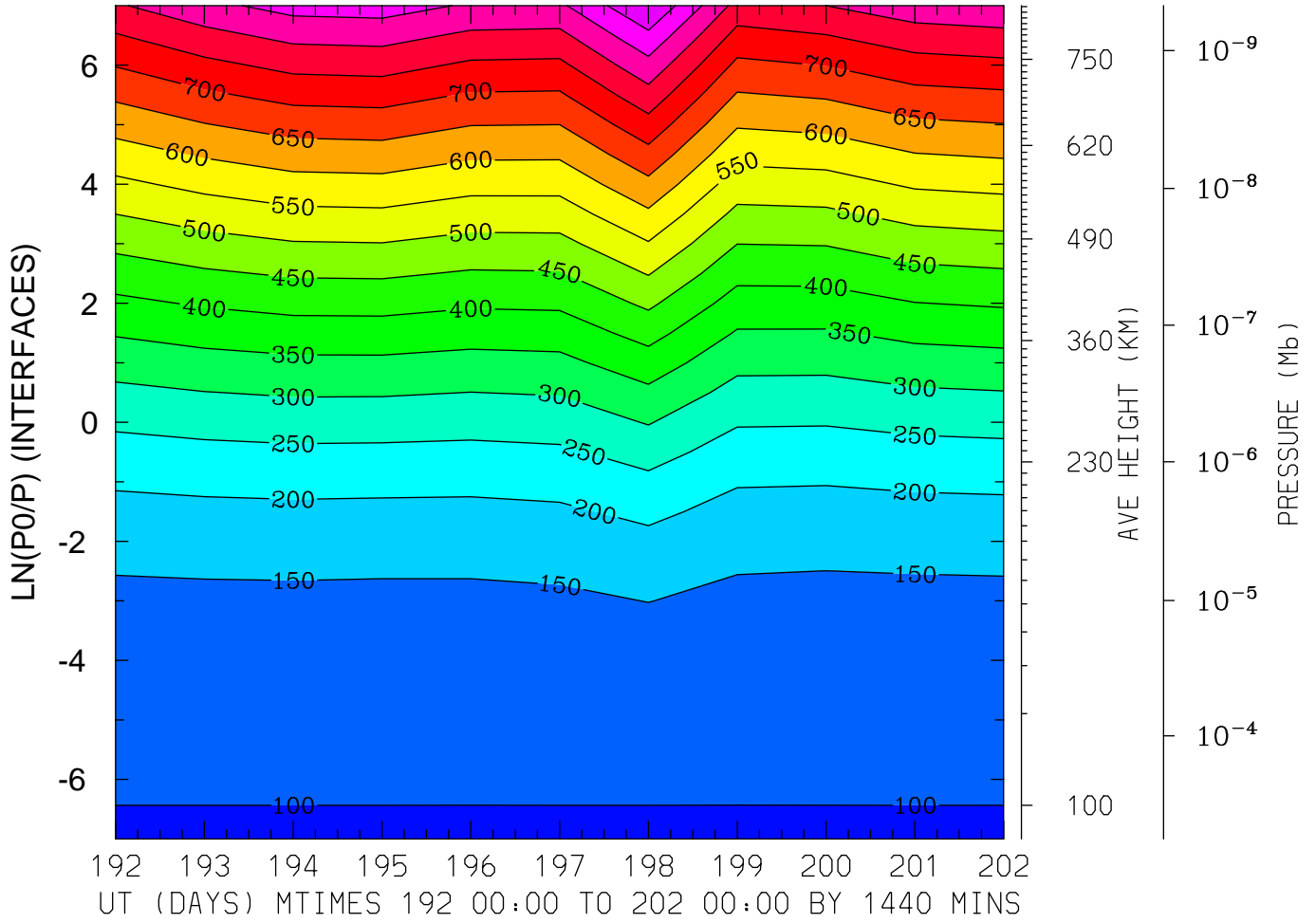
MIN,MAX= 9.6372E+01 9.6773E+02 INTERVAL= 5.0000E+01
FIRST: tiegcm2.0_res5.0_jul2000_heelis_gpi_prim_001.nc
LAST: tiegcm2.0_res5.0_jul2000_heelis_gpi_prim_002.nc

GEOPOTENTIAL HEIGHT (KM)
LAT= -2.50 LOCAL TIME= 0.00



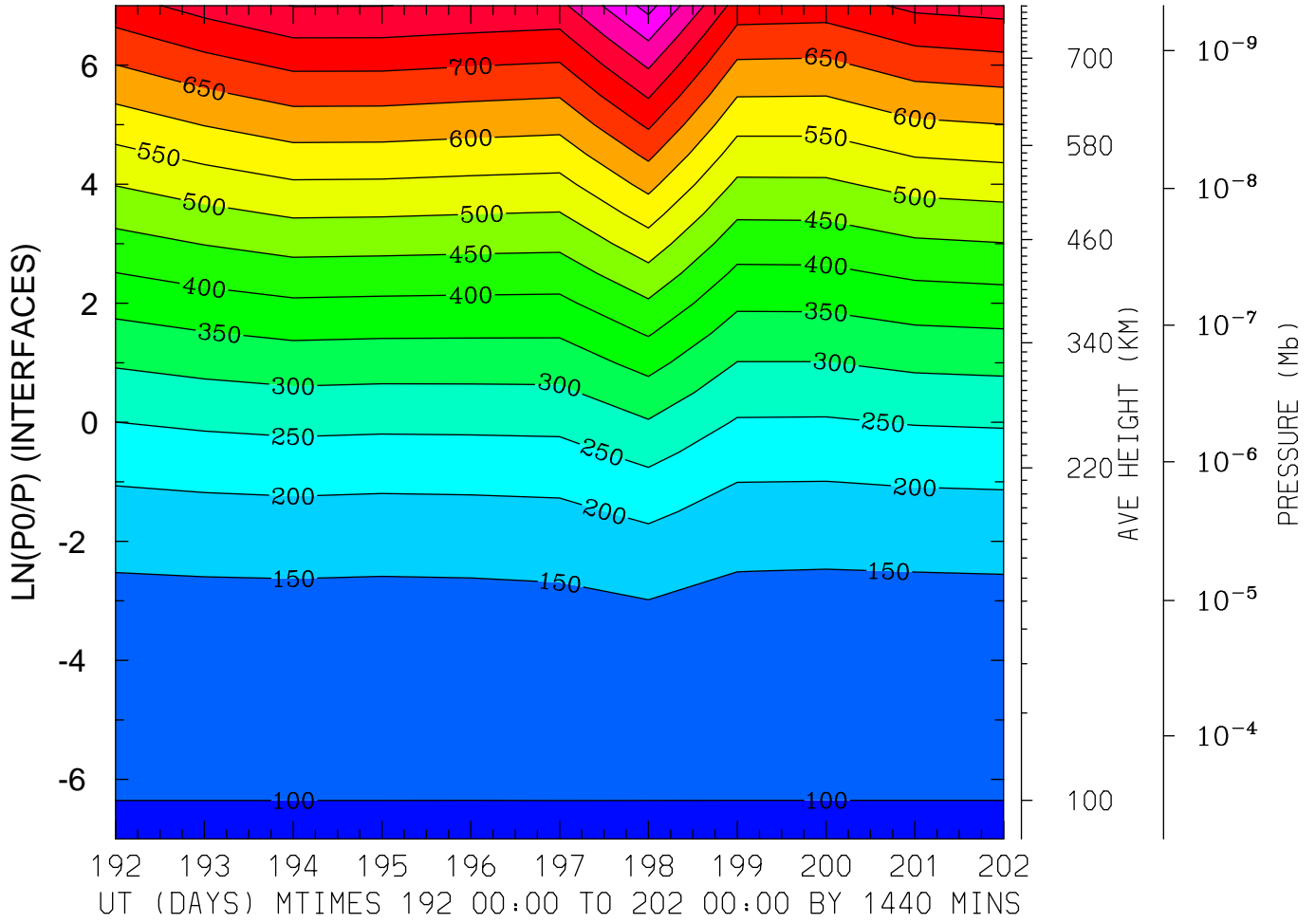
MIN,MAX= 9.6330E+01 9.1943E+02 INTERVAL= 5.0000E+01
FIRST: tiegcm2.0_res5.0_jul2000_heelis_gpi_prim_001.nc
LAST: tiegcm2.0_res5.0_jul2000_heelis_gpi_prim_002.nc

GEOPOTENTIAL HEIGHT (KM)
LAT= -2.50 LOCAL TIME=12.00



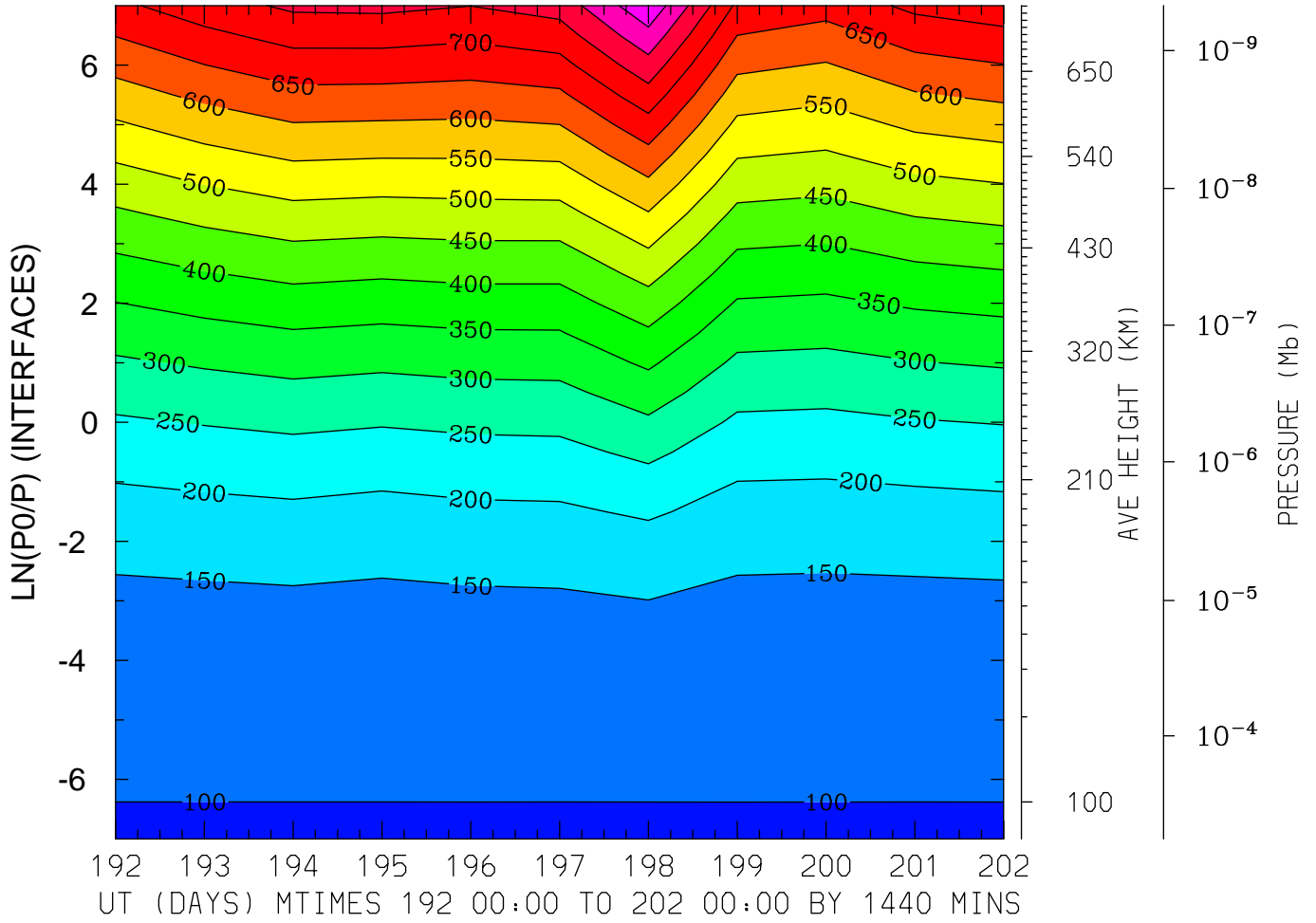
MIN,MAX= 9.6707E+01 9.5085E+02 INTERVAL= 5.0000E+01
FIRST: tiegcm2.0_res5.0_jul2000_heelis_gpi_prim_001.nc
LAST: tiegcm2.0_res5.0_jul2000_heelis_gpi_prim_002.nc

GEOPOTENTIAL HEIGHT (KM)
 LAT= -2.50 (ZONAL MEANS)



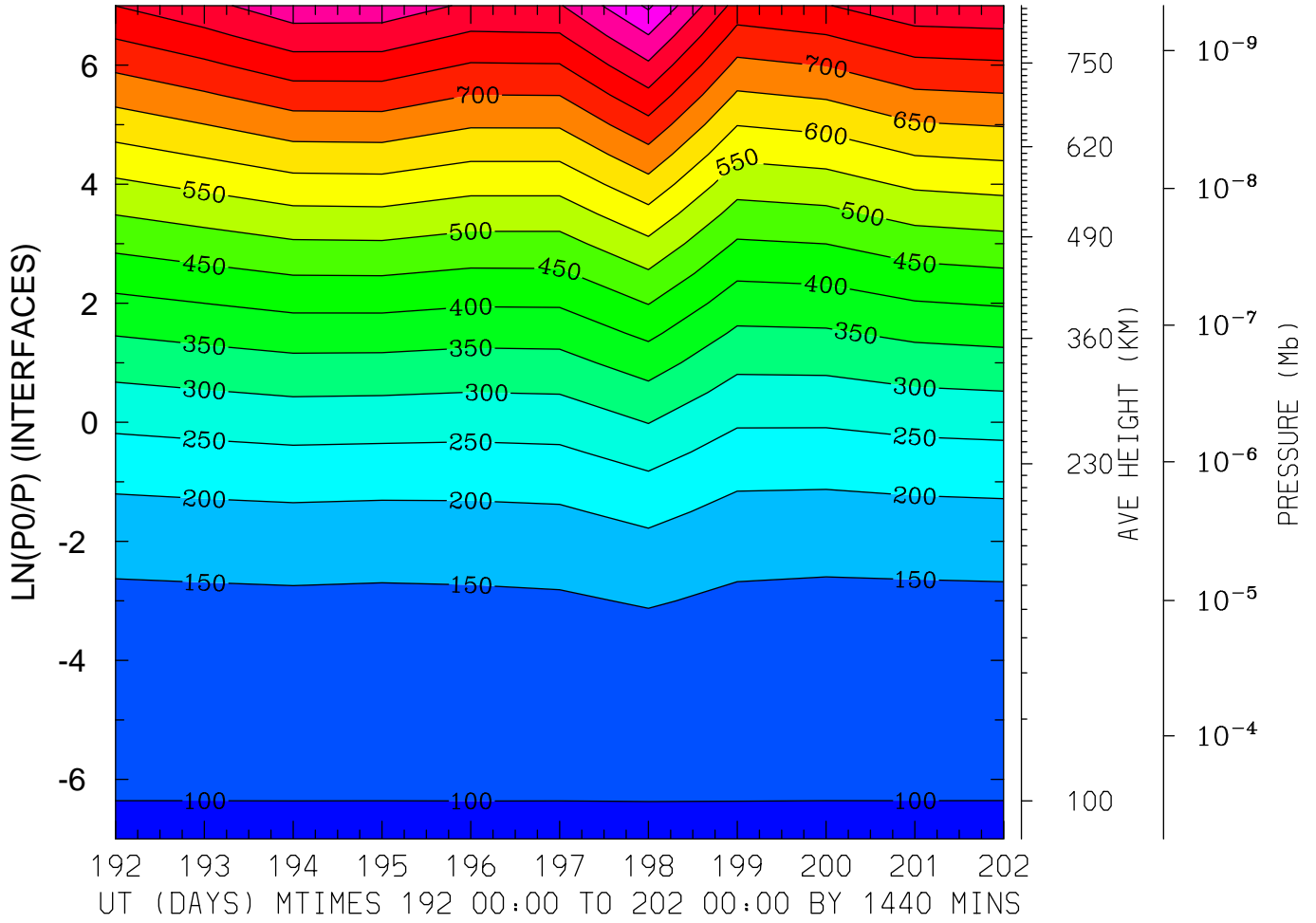
MIN,MAX= 9.6377E+01 9.1755E+02 INTERVAL= 5.0000E+01
 FIRST: tiegcm2.0_res5.0_jul2000_heelis_gpi_prim_001.nc
 LAST: tiegcm2.0_res5.0_jul2000_heelis_gpi_prim_002.nc

GEOPOTENTIAL HEIGHT (KM)
LAT= 37.50 LOCAL TIME= 0.00



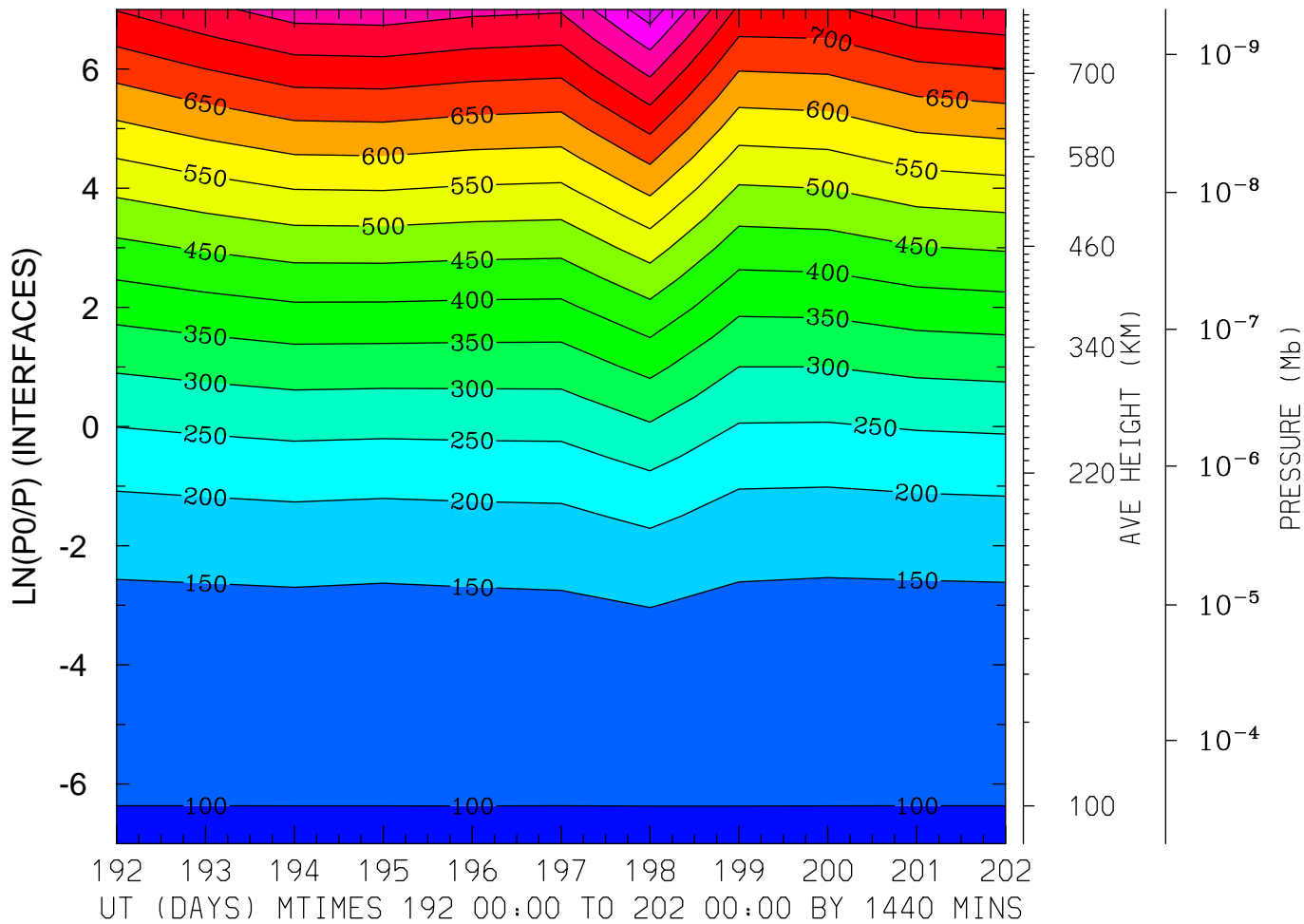
MIN,MAX= 9.6404E+01 8.8931E+02 INTERVAL= 5.0000E+01
FIRST: tiegcm2.0_res5.0_jul2000_heelis_gpi_prim_001.nc
LAST: tiegcm2.0_res5.0_jul2000_heelis_gpi_prim_002.nc

GEOPOTENTIAL HEIGHT (KM)
LAT= 37.50 LOCAL TIME=12.00



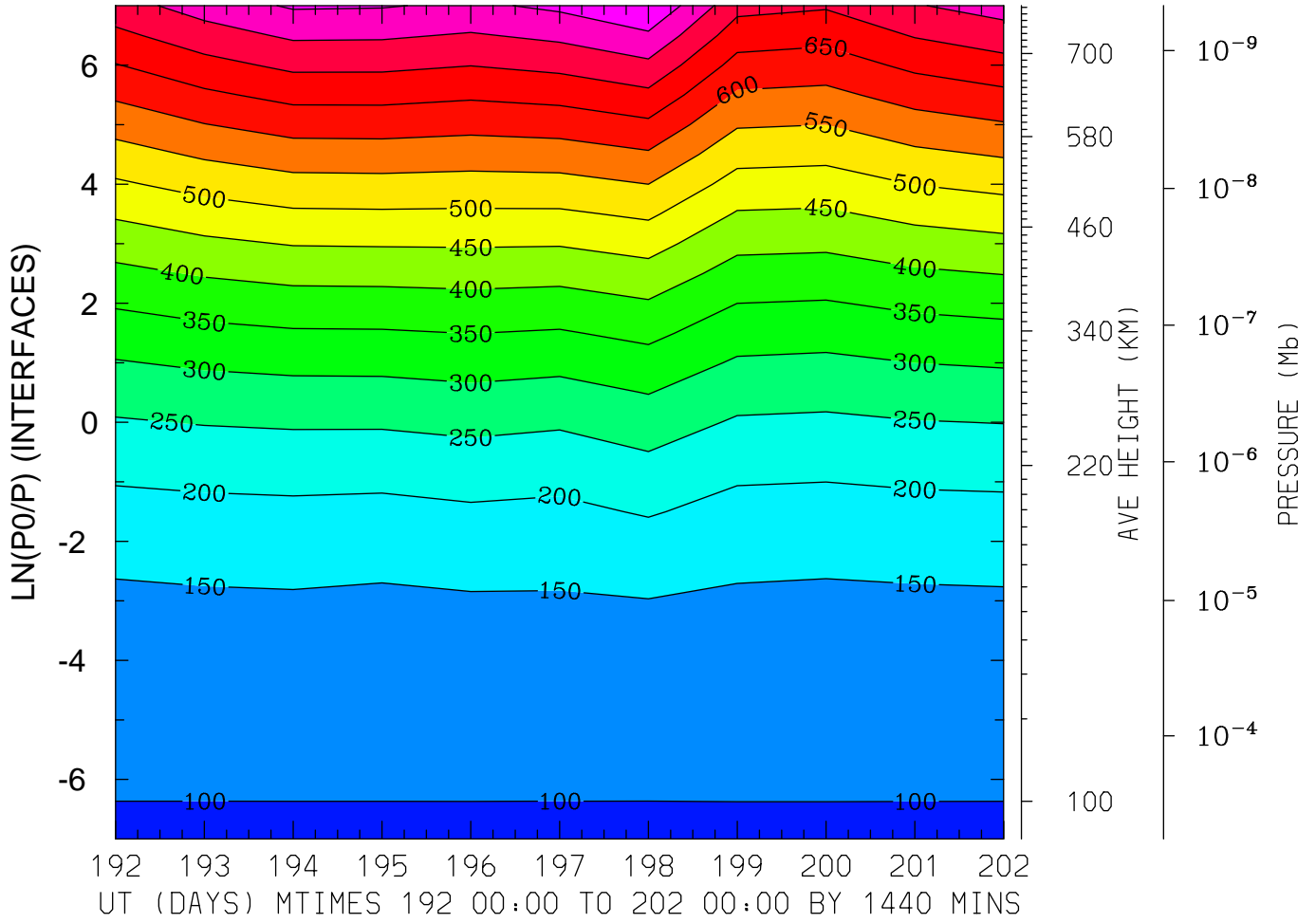
MIN,MAX= 9.6386E+01 9.5835E+02 INTERVAL= 5.0000E+01
FIRST: tiegcm2.0_res5.0_jul2000_heelis_gpi_prim_001.nc
LAST: tiegcm2.0_res5.0_jul2000_heelis_gpi_prim_002.nc

GEOPOTENTIAL HEIGHT (KM)
LAT= 37.50 (ZONAL MEANS)



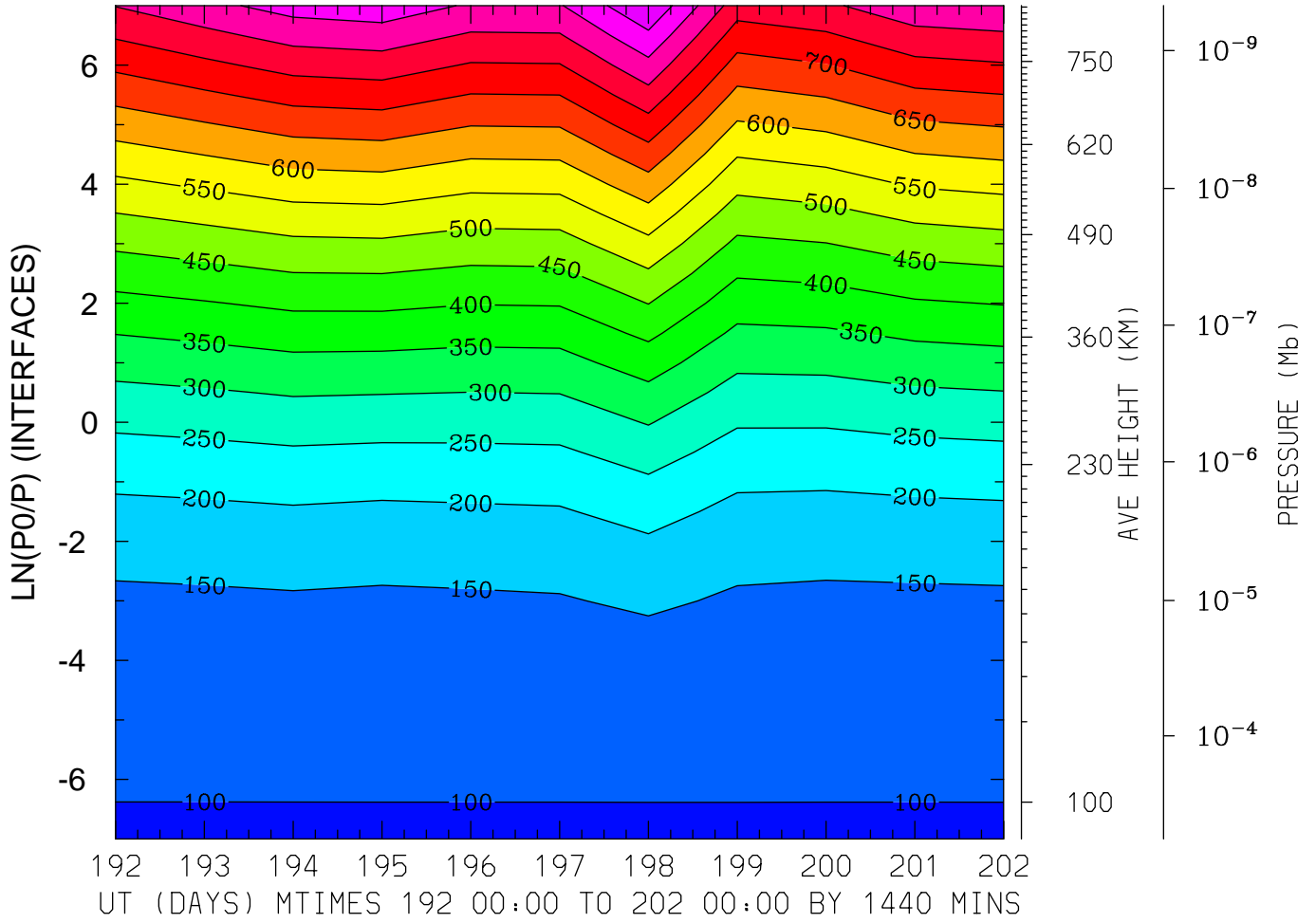
MIN,MAX= 9.6372E+01 9.2872E+02 INTERVAL= 5.0000E+01
FIRST: tiegcm2.0_res5.0_jul2000_heelis_gpi_prim_001.nc
LAST: tiegcm2.0_res5.0_jul2000_heelis_gpi_prim_002.nc

GEOPOTENTIAL HEIGHT (KM)
LAT= 57.50 LOCAL TIME= 0.00



MIN,MAX= 9.6368E+01 8.4766E+02 INTERVAL= 5.0000E+01
FIRST: tiegcm2.0_res5.0_jul2000_heelis_gpi_prim_001.nc
LAST: tiegcm2.0_res5.0_jul2000_heelis_gpi_prim_002.nc

GEOPOTENTIAL HEIGHT (KM)
LAT= 57.50 LOCAL TIME=12.00



MIN,MAX= 9.6451E+01 9.4629E+02 INTERVAL= 5.0000E+01
FIRST: tiegcm2.0_res5.0_jul2000_heelis_gpi_prim_001.nc
LAST: tiegcm2.0_res5.0_jul2000_heelis_gpi_prim_002.nc

GEOPOTENTIAL HEIGHT (KM)
LAT= 57.50 (ZONAL MEANS)

