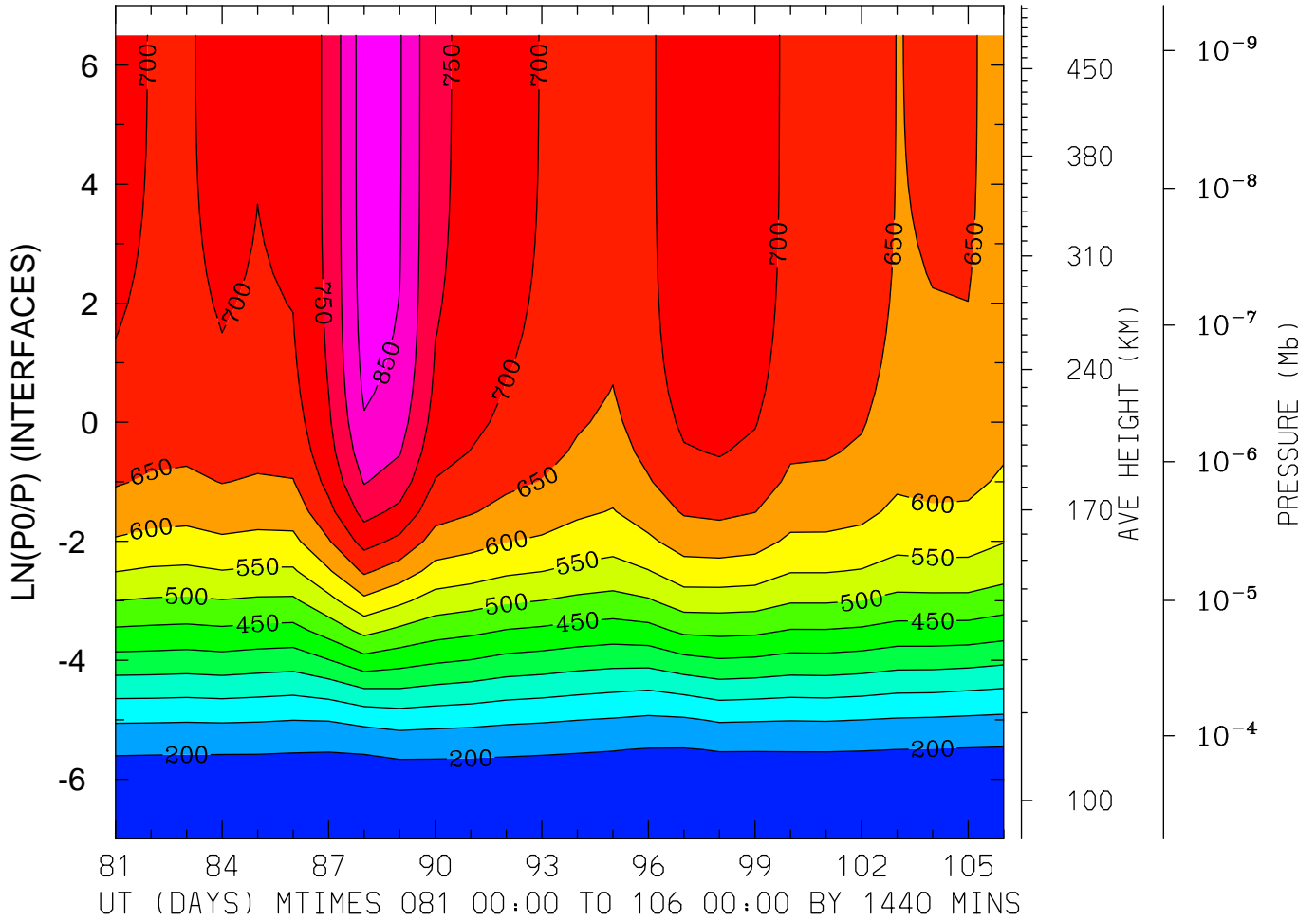
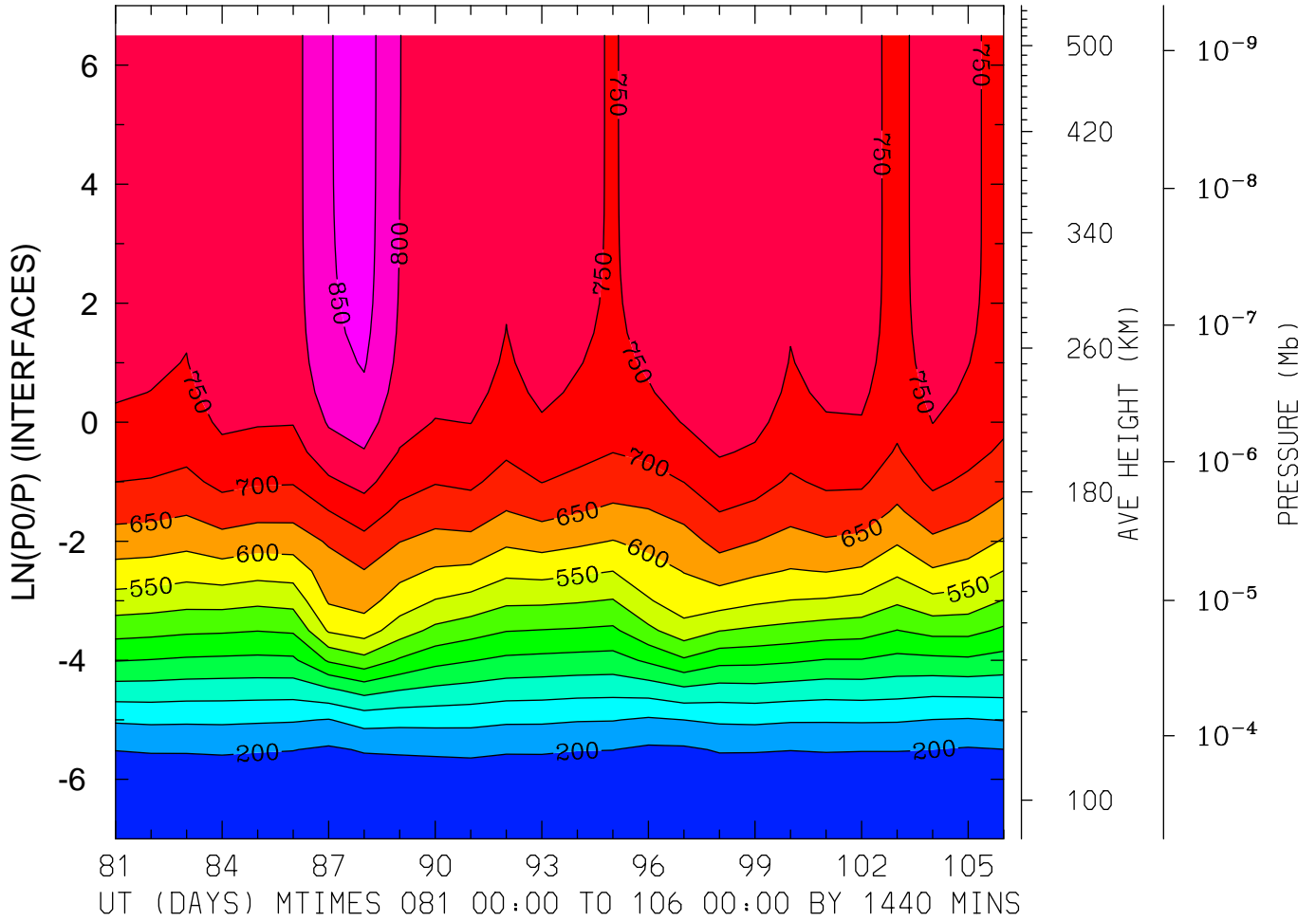


NEUTRAL TEMPERATURE (DEG K)
LAT=-62.50 LOCAL TIME= 0.00



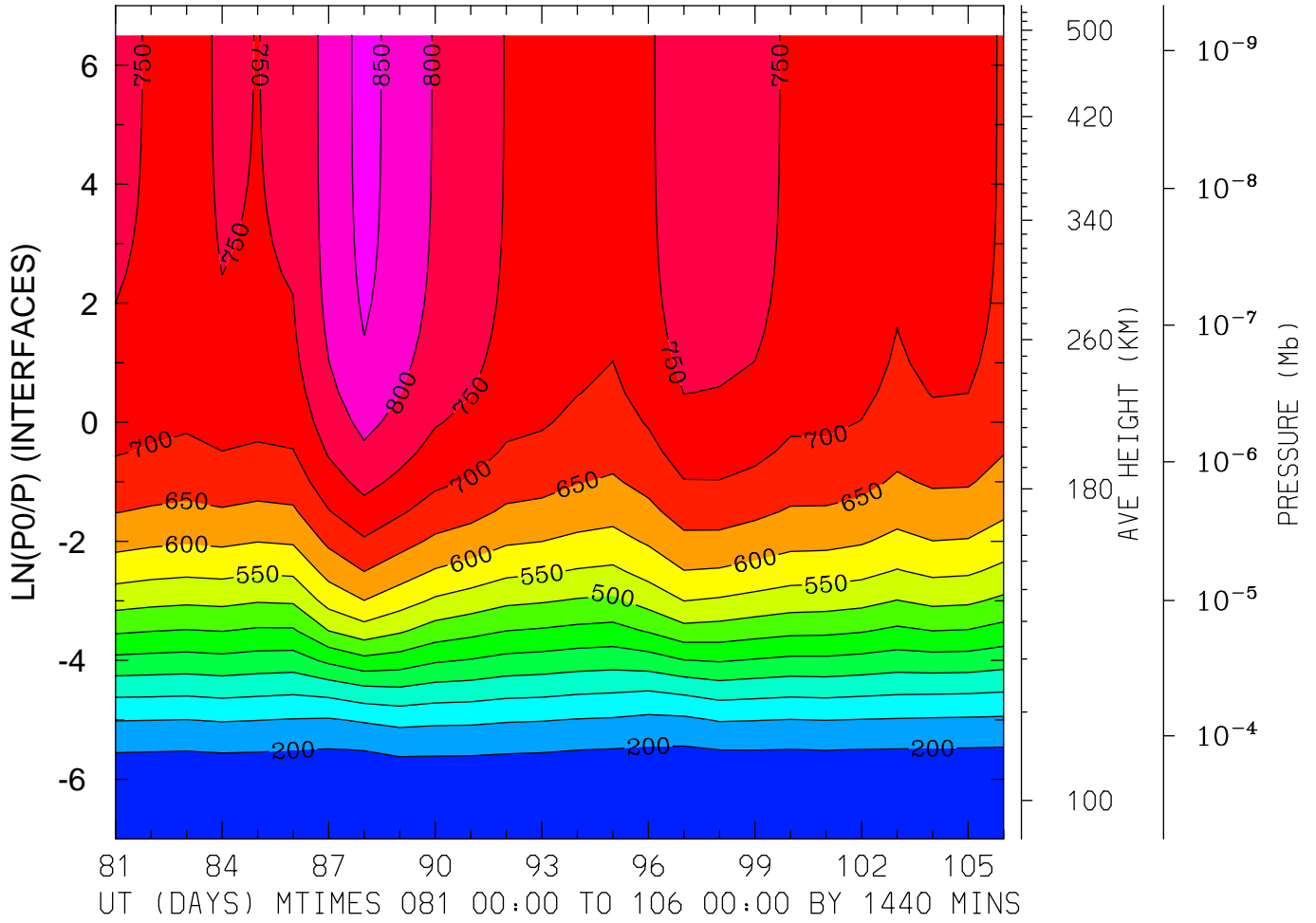
MIN,MAX= 1.6656E+02 8.7658E+02 INTERVAL= 5.0000E+01
FIRST: tiegcm2.0_res5.0_whi2008_heelis_gpi_prim_001.nc
LAST: tiegcm2.0_res5.0_whi2008_heelis_gpi_prim_003.nc

NEUTRAL TEMPERATURE (DEG K)
LAT=-62.50 LOCAL TIME=12.00



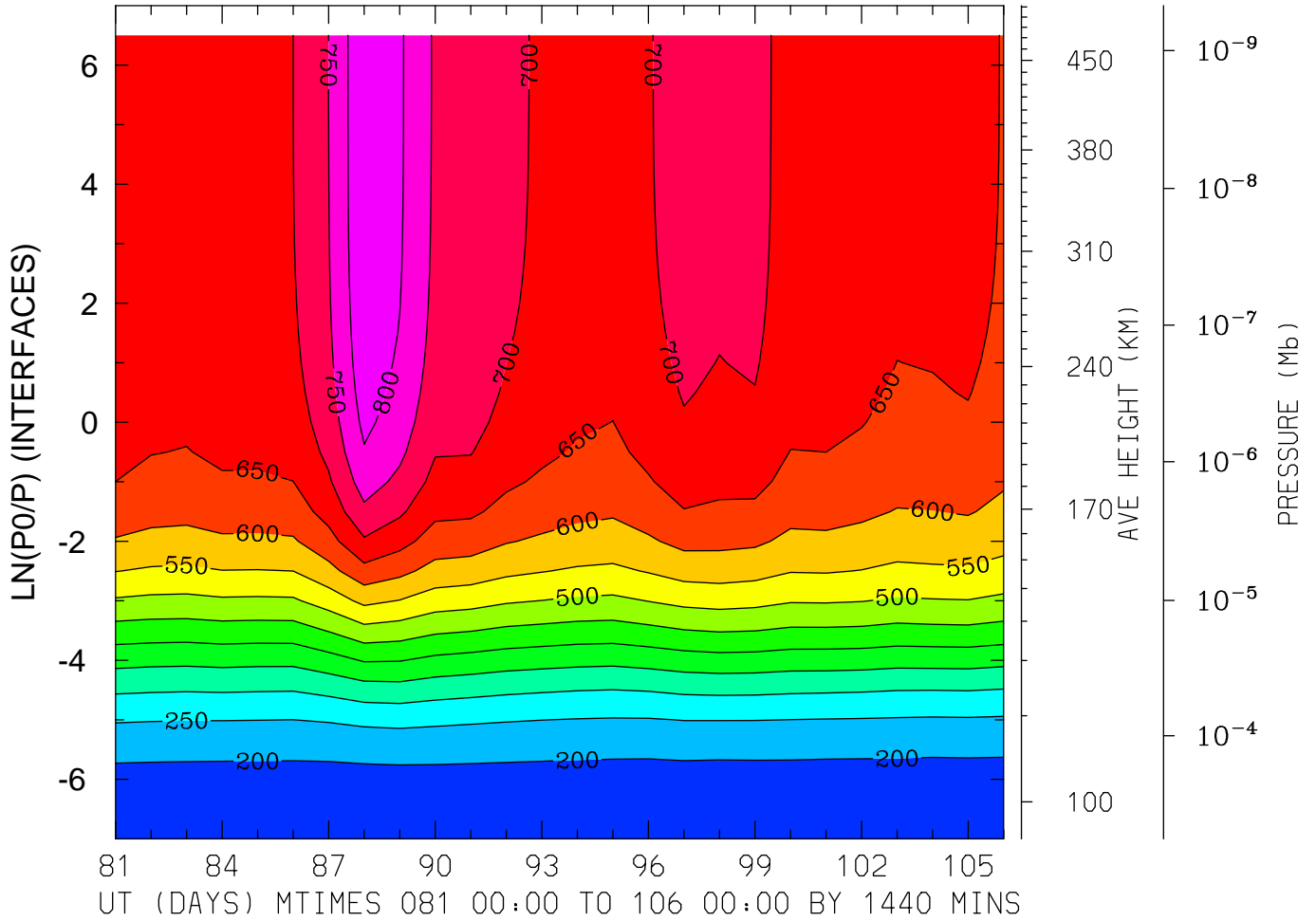
MIN,MAX= 1.6495E+02 8.7413E+02 INTERVAL= 5.0000E+01
FIRST: tiegcm2.0_res5.0_whi2008_heelis_gpi_prim_001.nc
LAST: tiegcm2.0_res5.0_whi2008_heelis_gpi_prim_003.nc

NEUTRAL TEMPERATURE (DEG K)
LAT=-62.50 (ZONAL MEANS)



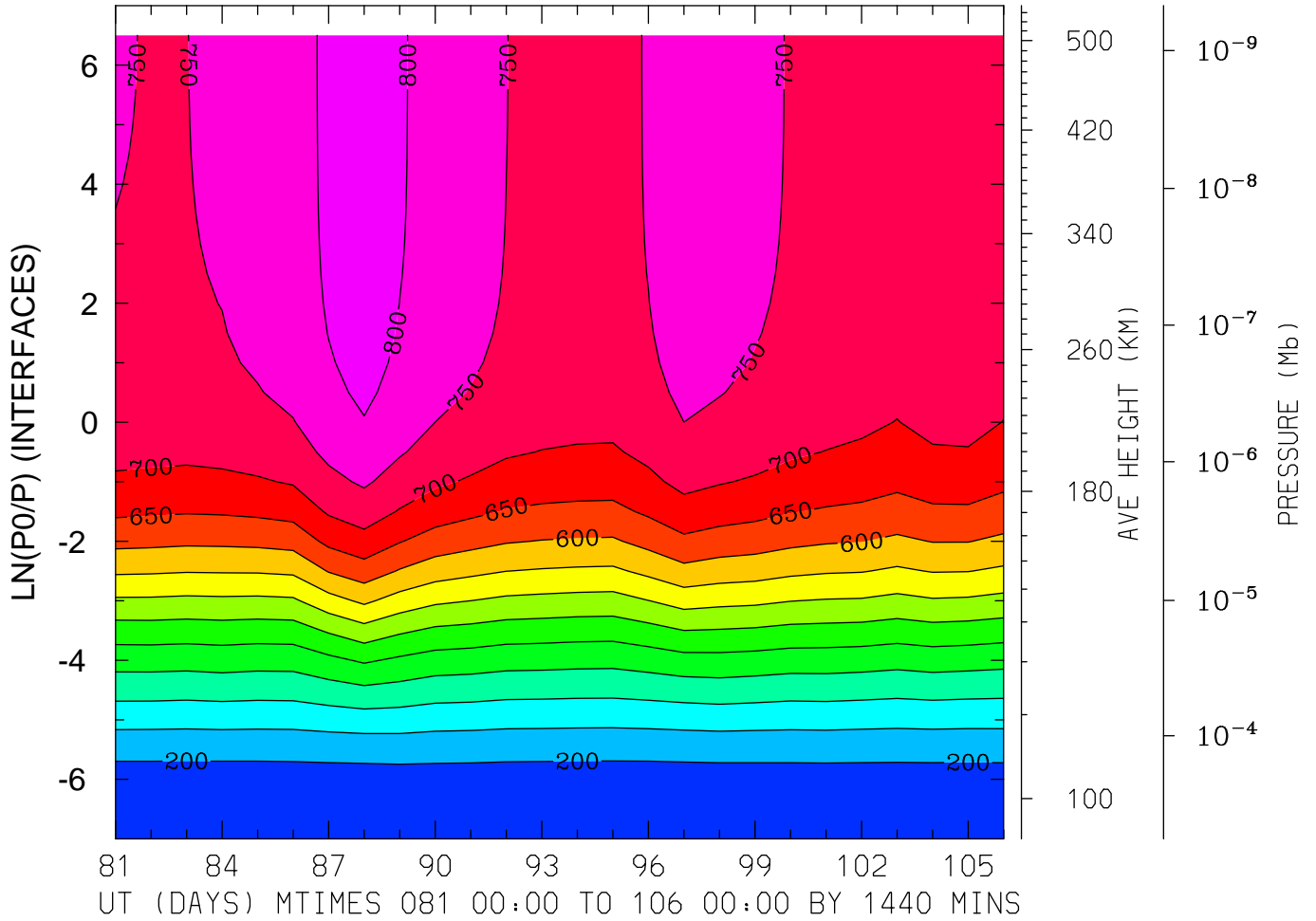
MIN,MAX= 1.6634E+02 8.6641E+02 INTERVAL= 5.0000E+01
FIRST: tiegcm2.0_res5.0_whi2008_heelis_gpi_prim_001.nc
LAST: tiegcm2.0_res5.0_whi2008_heelis_gpi_prim_003.nc

NEUTRAL TEMPERATURE (DEG K)
LAT=-42.50 LOCAL TIME= 0.00



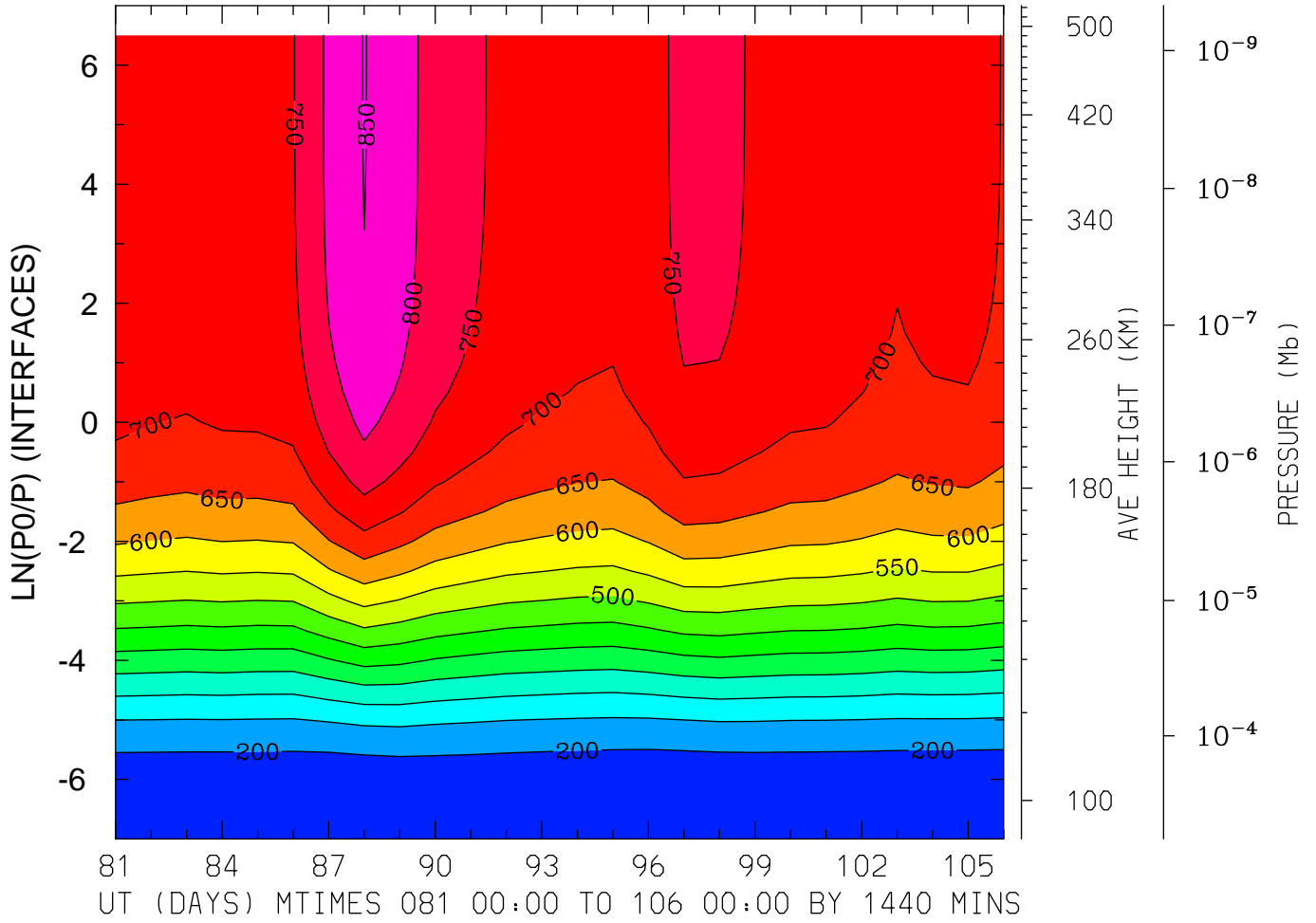
MIN,MAX= 1.7488E+02 8.4220E+02 INTERVAL= 5.0000E+01
FIRST: tiegcm2.0_res5.0_whi2008_heelis_gpi_prim_001.nc
LAST: tiegcm2.0_res5.0_whi2008_heelis_gpi_prim_003.nc

NEUTRAL TEMPERATURE (DEG K)
LAT=-42.50 LOCAL TIME=12.00



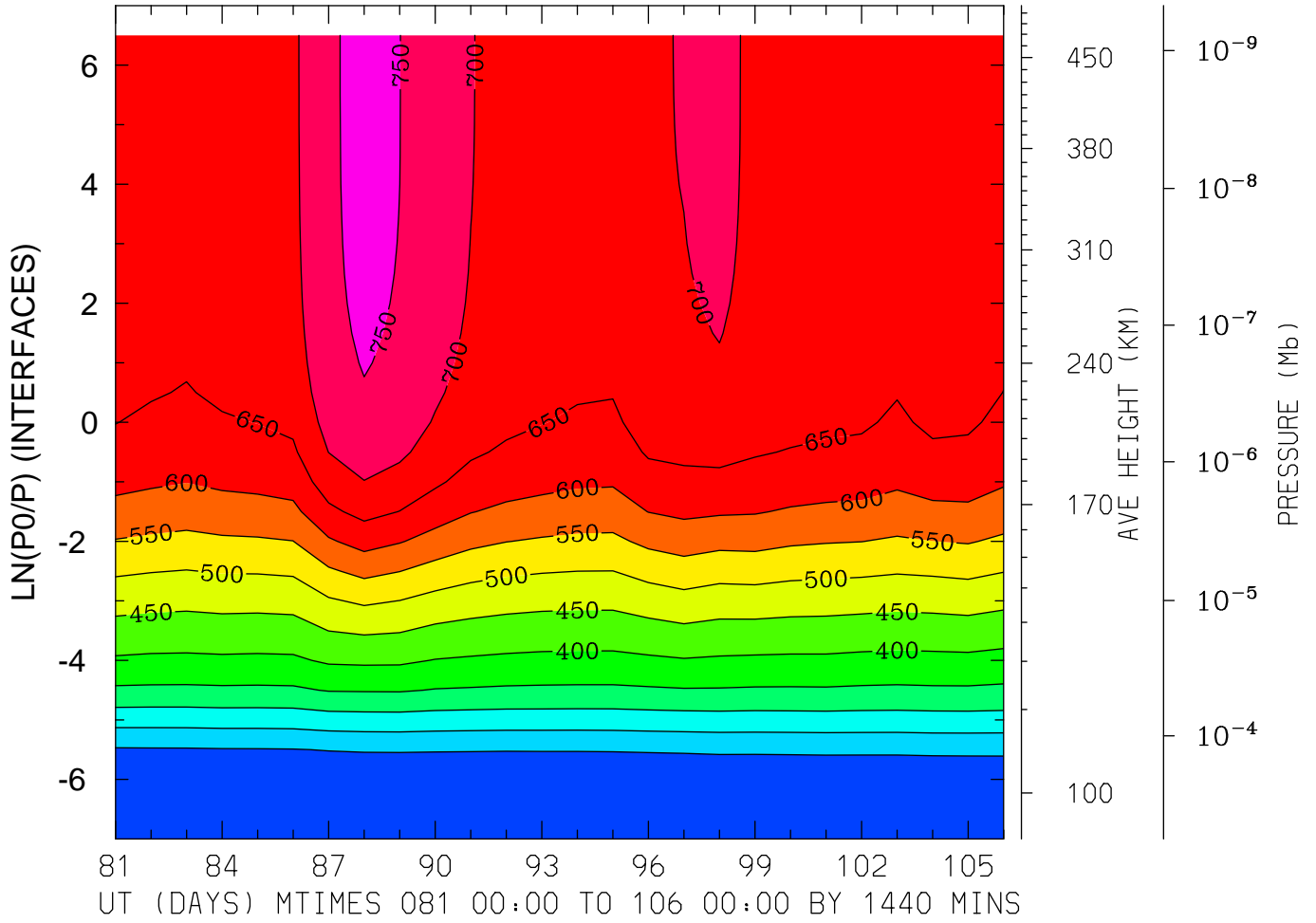
MIN,MAX= 1.6558E+02 8.3391E+02 INTERVAL= 5.0000E+01
FIRST: tiegcm2.0_res5.0_whi2008_heelis_gpi_prim_001.nc
LAST: tiegcm2.0_res5.0_whi2008_heelis_gpi_prim_003.nc

NEUTRAL TEMPERATURE (DEG K)
LAT=-42.50 (ZONAL MEANS)



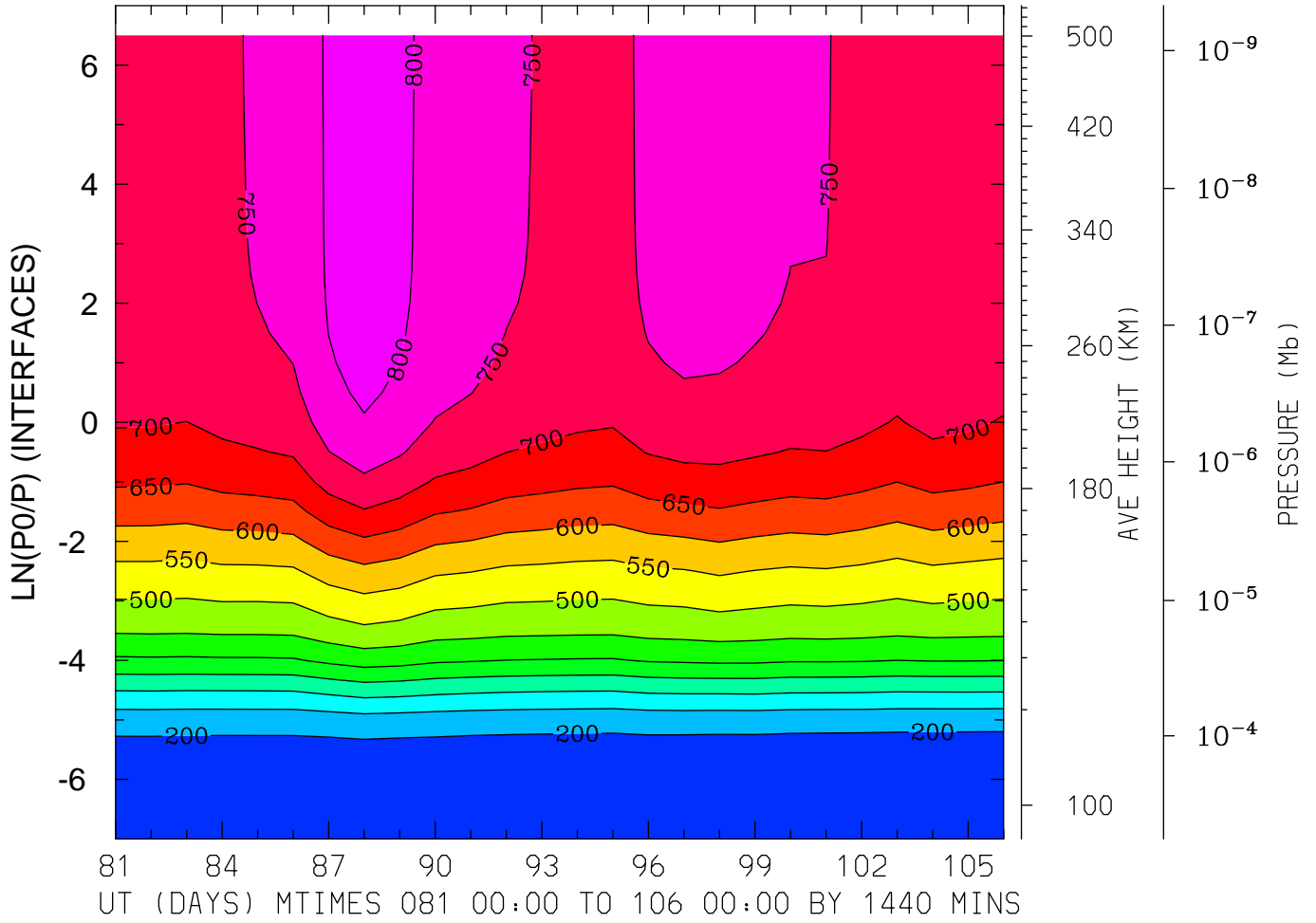
MIN,MAX= 1.6716E+02 8.5202E+02 INTERVAL= 5.0000E+01
FIRST: tiegcm2.0_res5.0_whi2008_heelis_gpi_prim_001.nc
LAST: tiegcm2.0_res5.0_whi2008_heelis_gpi_prim_003.nc

NEUTRAL TEMPERATURE (DEG K)
LAT= -2.50 LOCAL TIME= 0.00



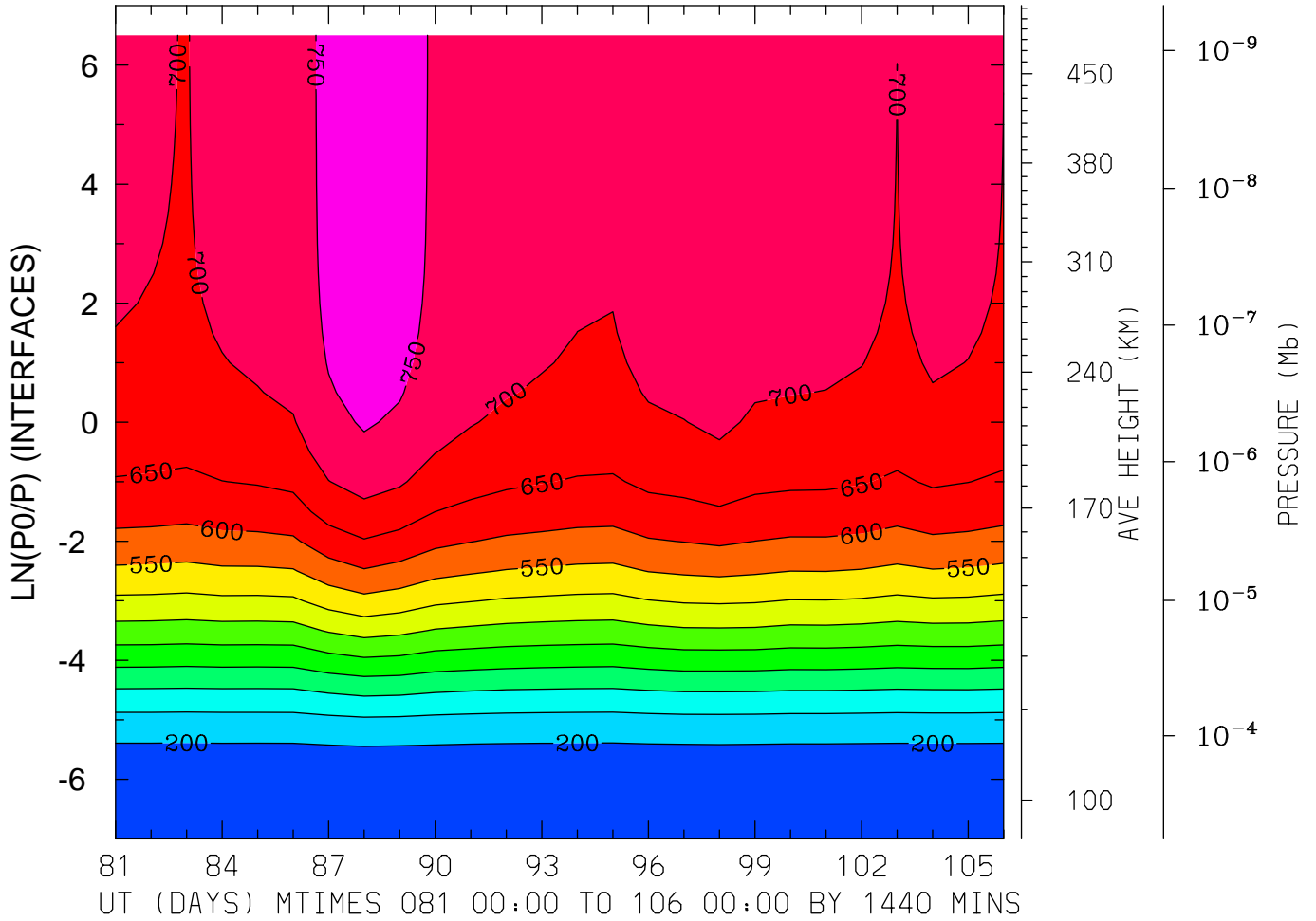
MIN,MAX= 1.5028E+02 7.6261E+02 INTERVAL= 5.0000E+01
FIRST: tiegcm2.0_res5.0_whi2008_heelis_gpi_prim_001.nc
LAST: tiegcm2.0_res5.0_whi2008_heelis_gpi_prim_003.nc

NEUTRAL TEMPERATURE (DEG K)
LAT= -2.50 LOCAL TIME=12.00



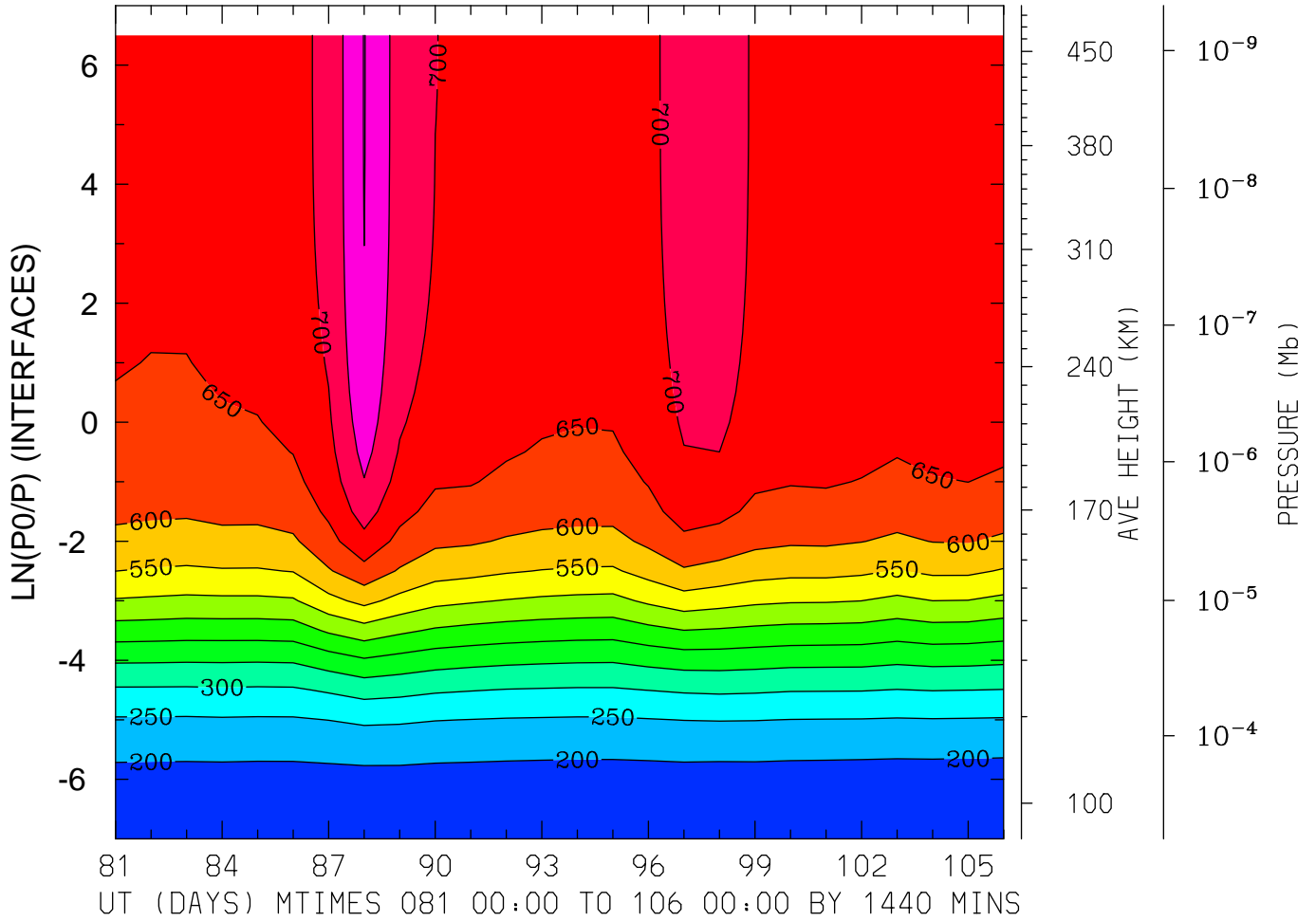
MIN,MAX= 1.6516E+02 8.3079E+02 INTERVAL= 5.0000E+01
FIRST: tiegcm2.0_res5.0_whi2008_heelis_gpi_prim_001.nc
LAST: tiegcm2.0_res5.0_whi2008_heelis_gpi_prim_003.nc

NEUTRAL TEMPERATURE (DEG K)
LAT= -2.50 (ZONAL MEANS)



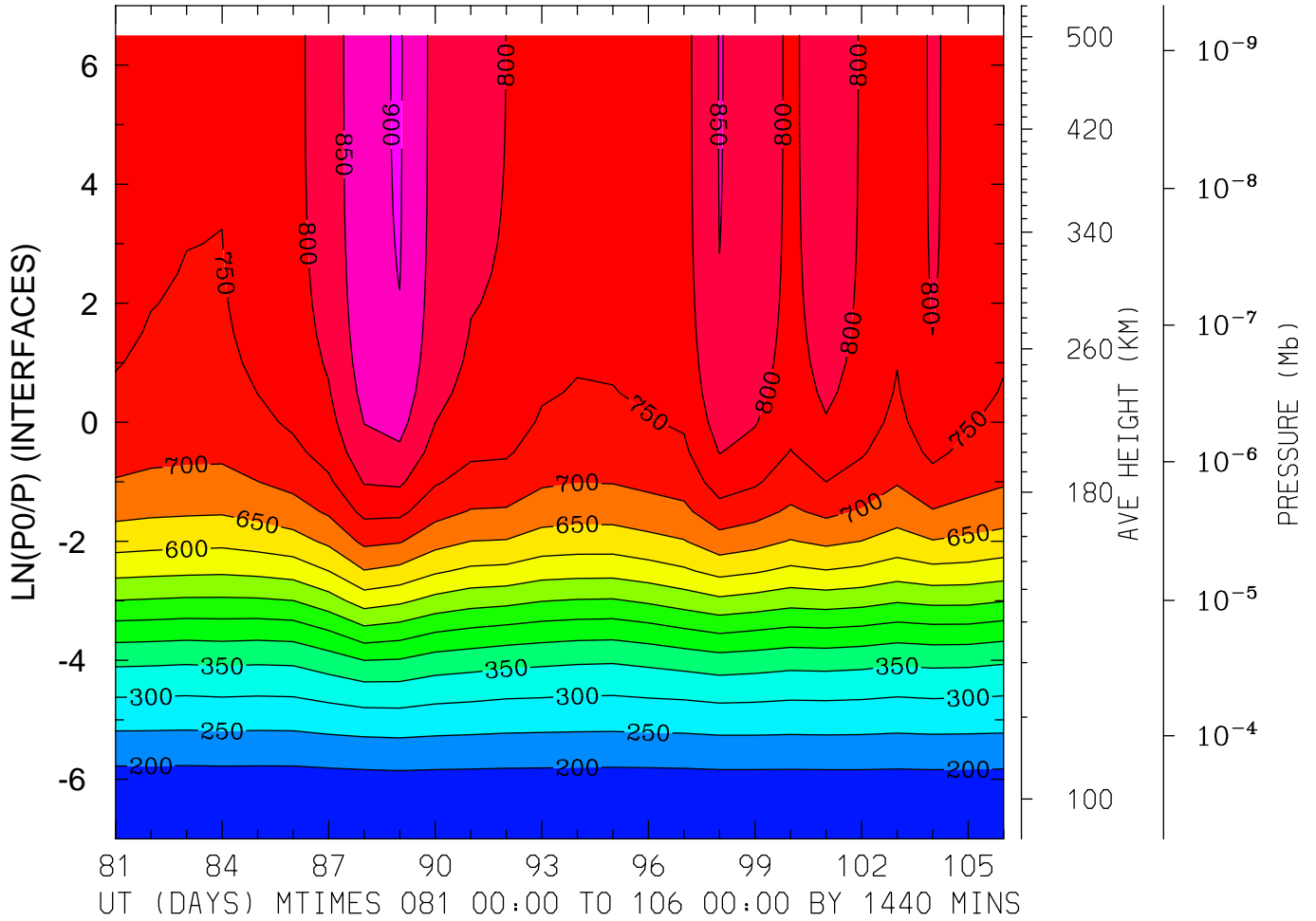
MIN,MAX= 1.6524E+02 7.8442E+02 INTERVAL= 5.0000E+01
FIRST: tiegcm2.0_res5.0_whi2008_heelis_gpi_prim_001.nc
LAST: tiegcm2.0_res5.0_whi2008_heelis_gpi_prim_003.nc

NEUTRAL TEMPERATURE (DEG K)
LAT= 37.50 LOCAL TIME= 0.00



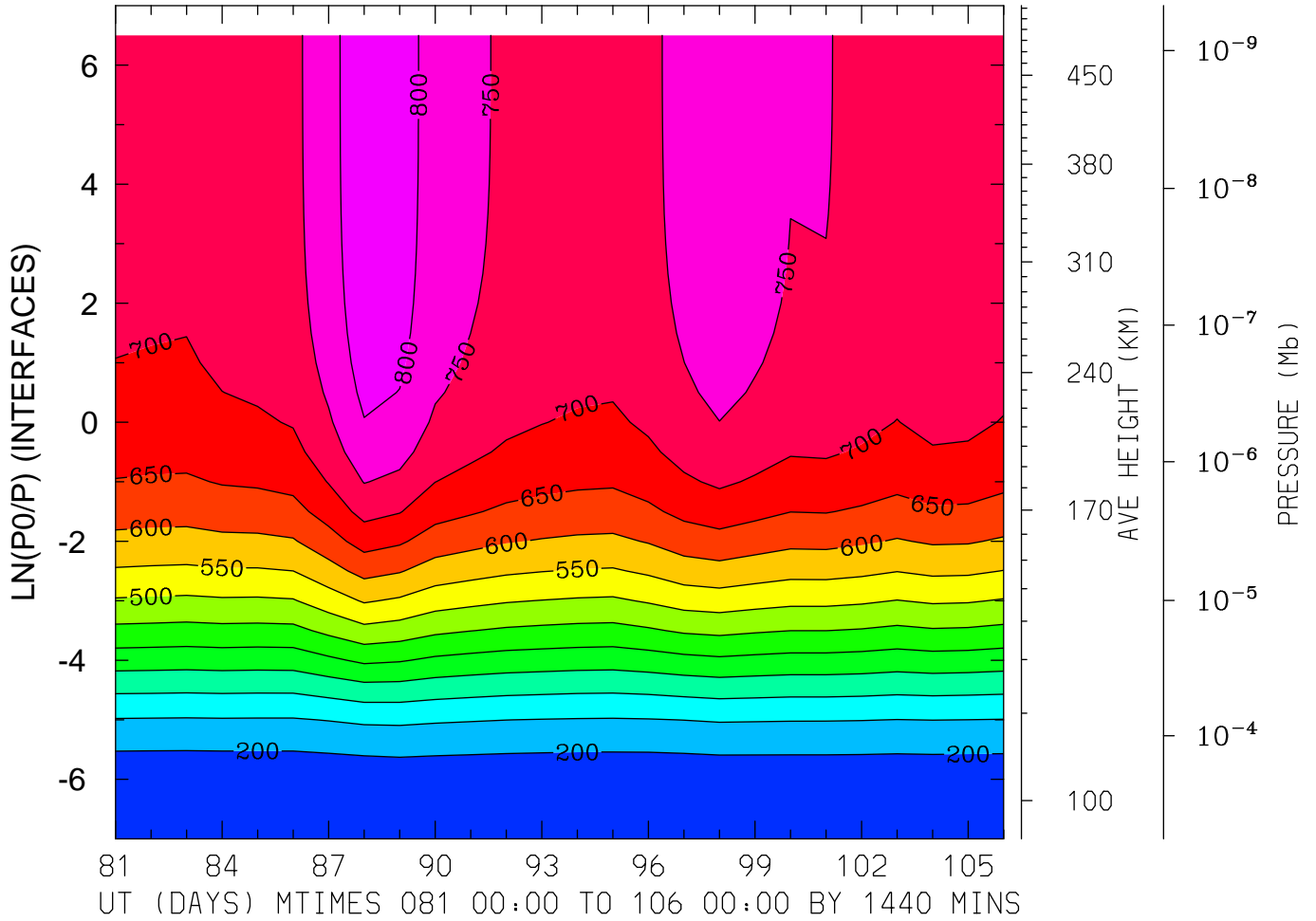
MIN,MAX= 1.7585E+02 8.0193E+02 INTERVAL= 5.0000E+01
FIRST: tiegcm2.0_res5.0_whi2008_heelis_gpi_prim_001.nc
LAST: tiegcm2.0_res5.0_whi2008_heelis_gpi_prim_003.nc

NEUTRAL TEMPERATURE (DEG K)
LAT= 37.50 LOCAL TIME=12.00



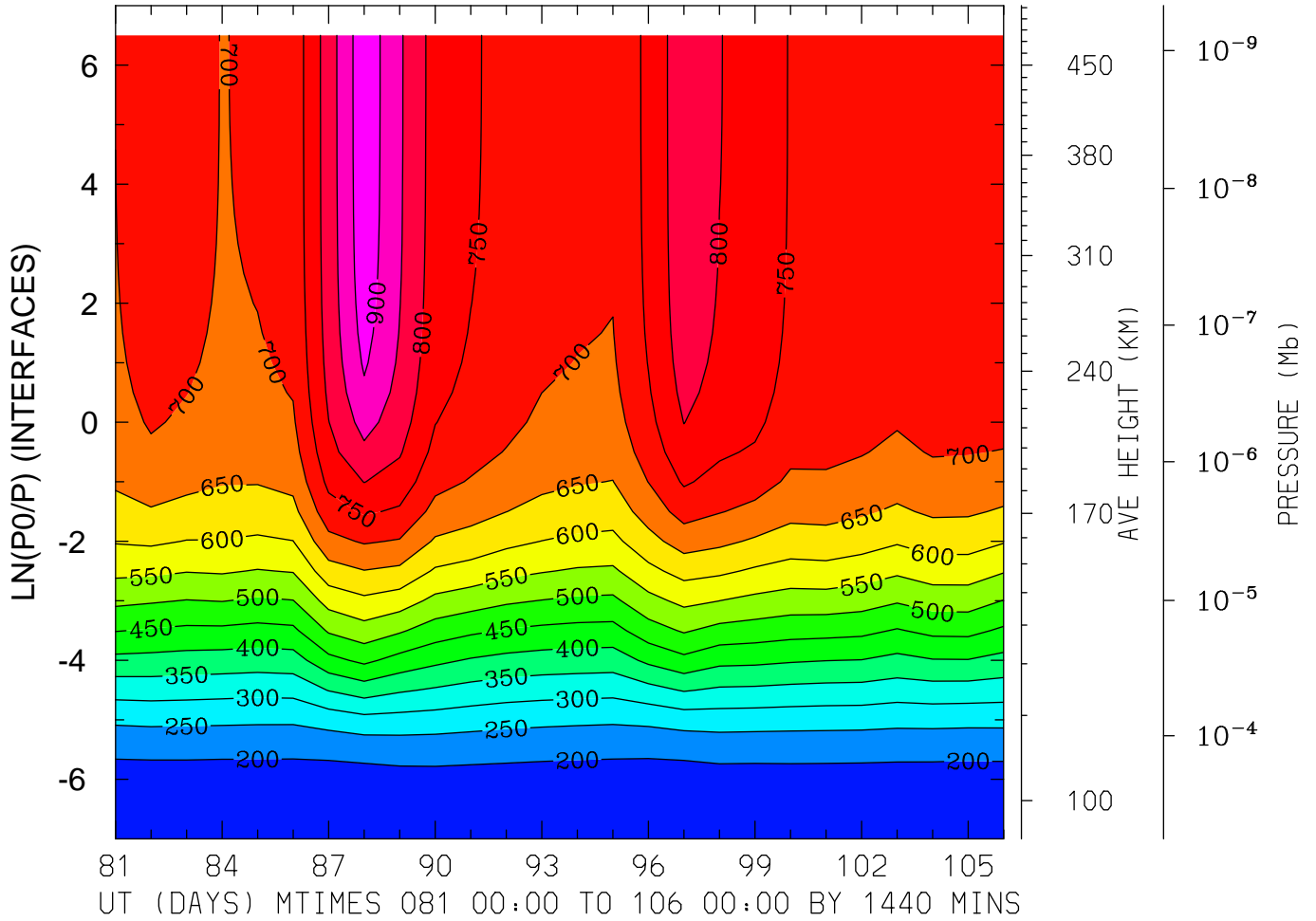
MIN,MAX= 1.6706E+02 9.0444E+02 INTERVAL= 5.0000E+01
FIRST: tiegcm2.0_res5.0_whi2008_heelis_gpi_prim_001.nc
LAST: tiegcm2.0_res5.0_whi2008_heelis_gpi_prim_003.nc

NEUTRAL TEMPERATURE (DEG K)
LAT= 37.50 (ZONAL MEANS)



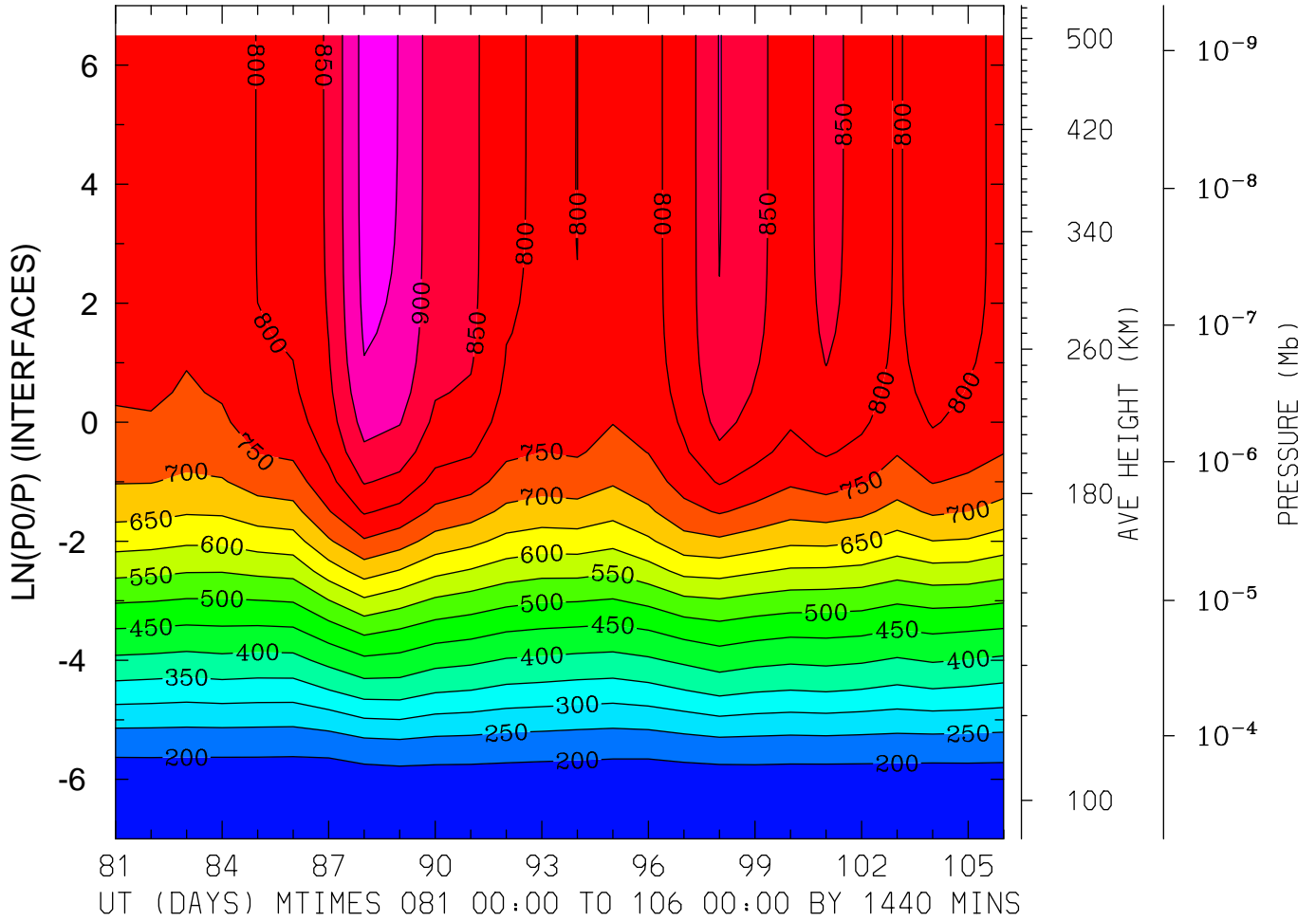
MIN,MAX= 1.6763E+02 8.3673E+02 INTERVAL= 5.0000E+01
FIRST: tiegcm2.0_res5.0_whi2008_heelis_gpi_prim_001.nc
LAST: tiegcm2.0_res5.0_whi2008_heelis_gpi_prim_003.nc

NEUTRAL TEMPERATURE (DEG K)
LAT= 57.50 LOCAL TIME= 0.00



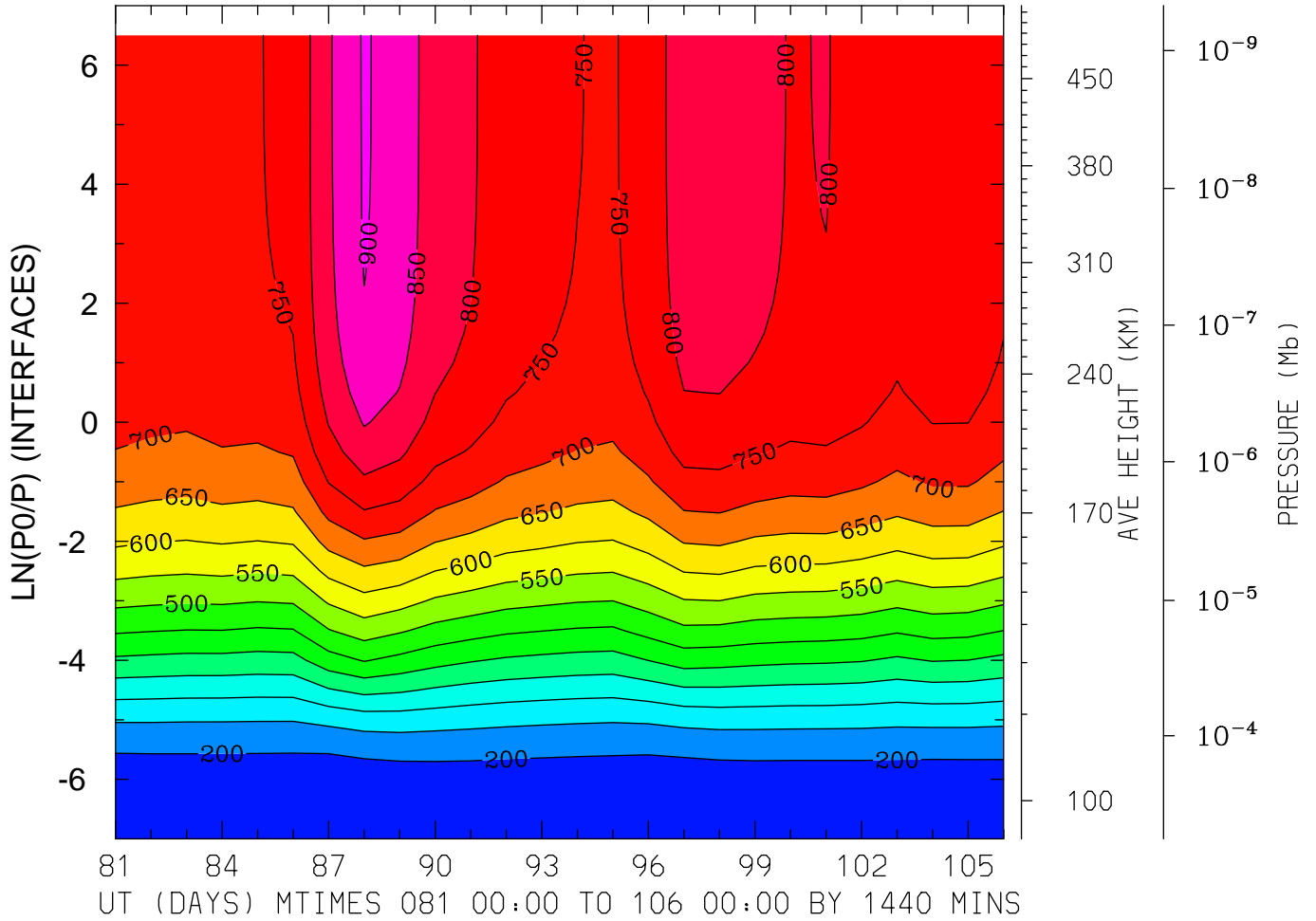
MIN,MAX= 1.6972E+02 9.3501E+02 INTERVAL= 5.0000E+01
FIRST: tiegcm2.0_res5.0_whi2008_heelis_gpi_prim_001.nc
LAST: tiegcm2.0_res5.0_whi2008_heelis_gpi_prim_003.nc

NEUTRAL TEMPERATURE (DEG K)
LAT= 57.50 LOCAL TIME=12.00



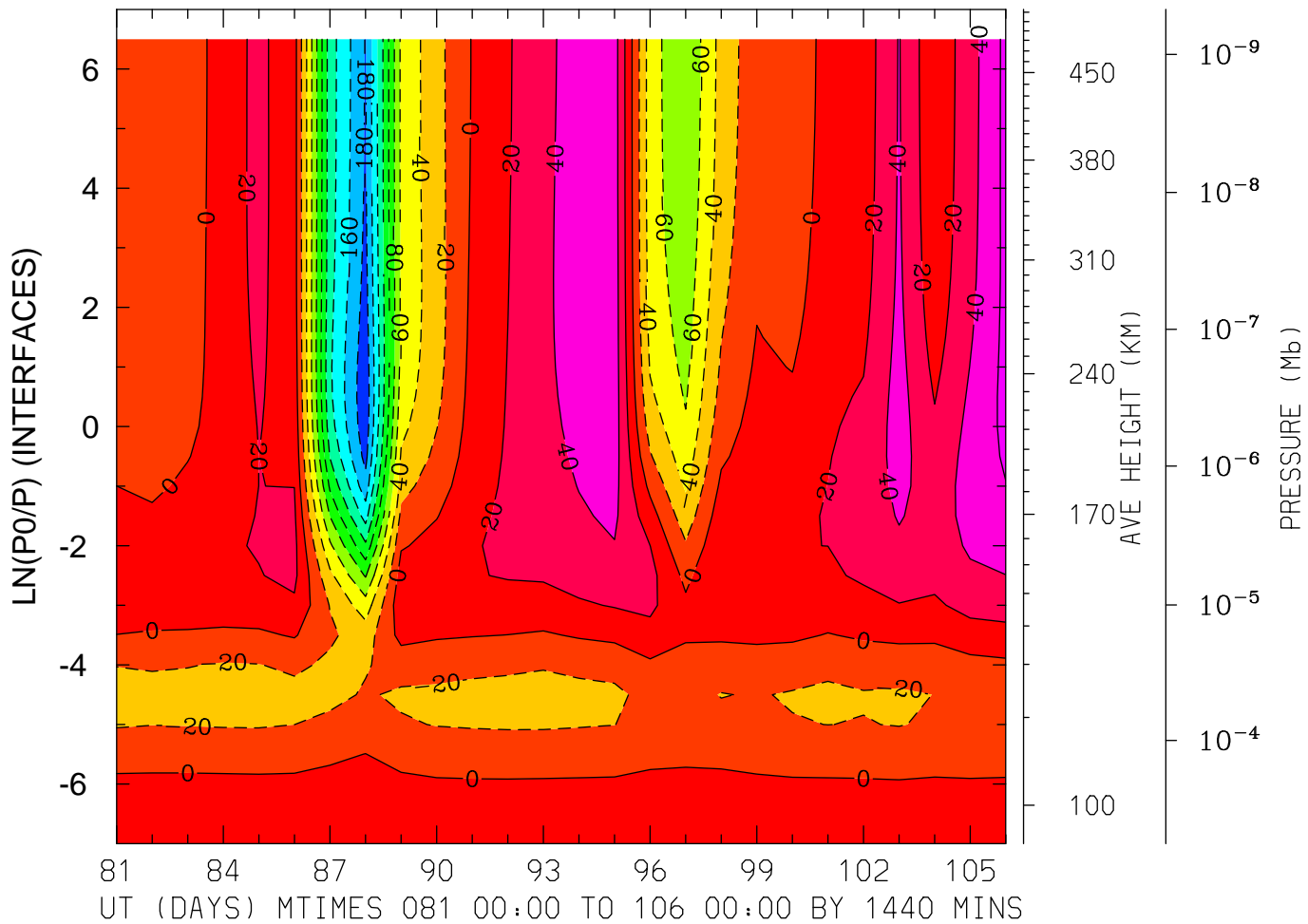
MIN,MAX= 1.6659E+02 9.6721E+02 INTERVAL= 5.0000E+01
FIRST: tiegcm2.0_res5.0_whi2008_heelis_gpi_prim_001.nc
LAST: tiegcm2.0_res5.0_whi2008_heelis_gpi_prim_003.nc

NEUTRAL TEMPERATURE (DEG K)
LAT= 57.50 (ZONAL MEANS)



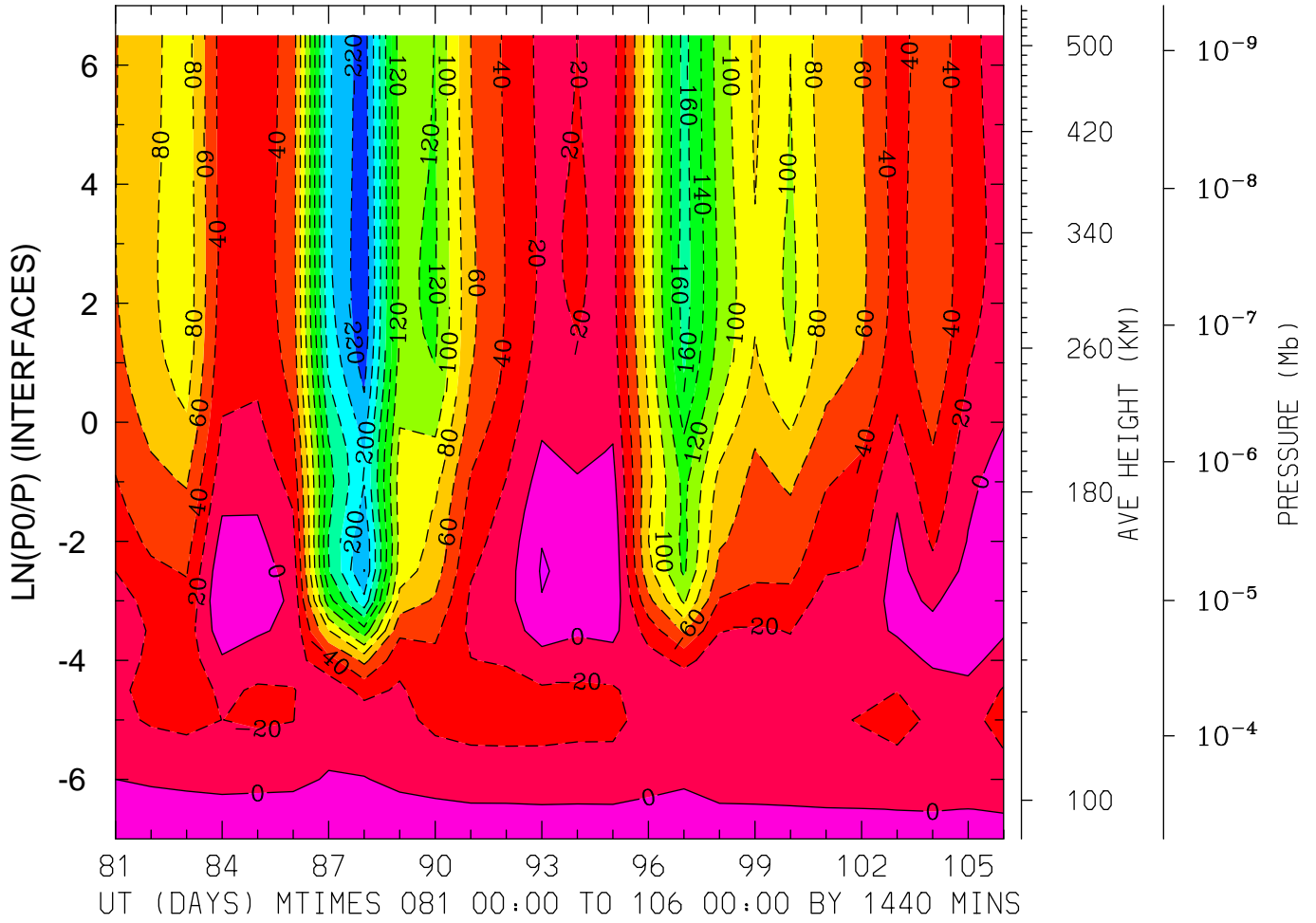
MIN,MAX= 1.6772E+02 9.0562E+02 INTERVAL= 5.0000E+01
FIRST: tiegcm2.0_res5.0_whi2008_heelis_gpi_prim_001.nc
LAST: tiegcm2.0_res5.0_whi2008_heelis_gpi_prim_003.nc

NEUTRAL ZONAL WIND (M/S)
LAT=-62.50 LOCAL TIME= 0.00



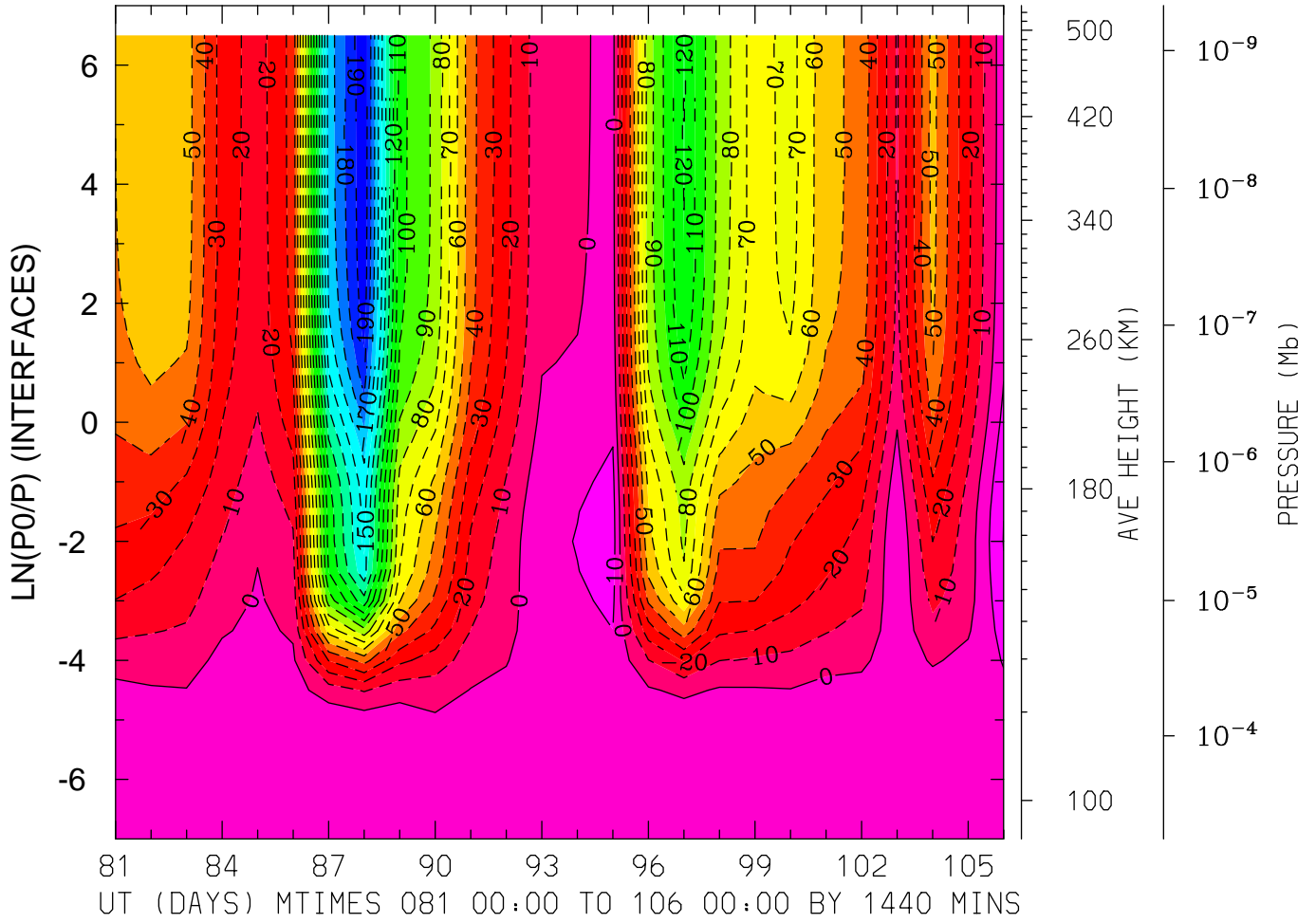
MIN,MAX= -1.9433E+02 6.5271E+01 INTERVAL= 2.0000E+01
FIRST: tiegcm2.0_res5.0_whi2008_heelis_gpi_prim_001.nc
LAST: tiegcm2.0_res5.0_whi2008_heelis_gpi_prim_003.nc

NEUTRAL ZONAL WIND (M/S)
LAT=-62.50 LOCAL TIME=12.00



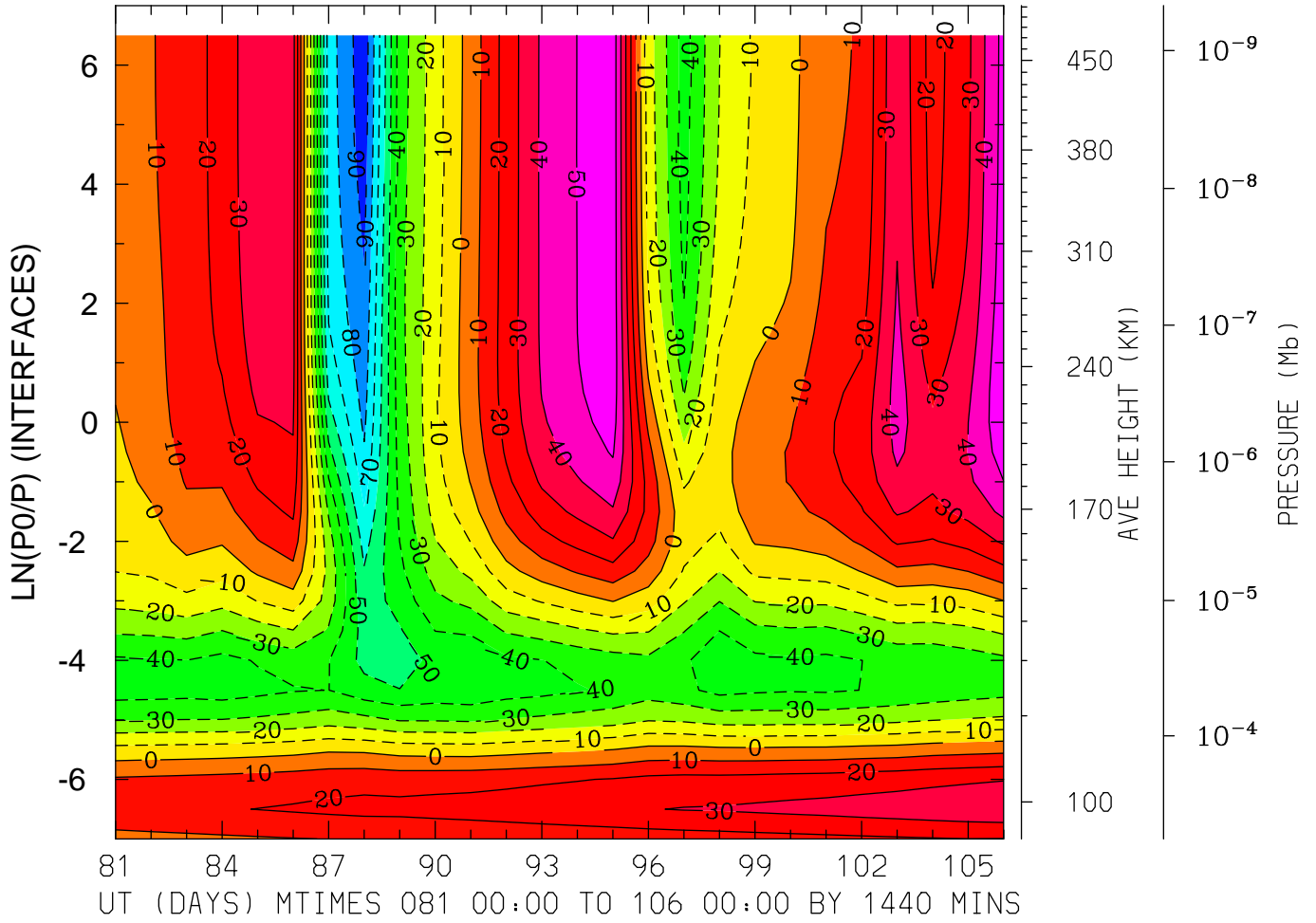
MIN,MAX= -2.3465E+02 2.1971E+01 INTERVAL= 2.0000E+01
FIRST: tiegcm2.0_res5.0_whi2008_heelis_gpi_prim_001.nc
LAST: tiegcm2.0_res5.0_whi2008_heelis_gpi_prim_003.nc

NEUTRAL ZONAL WIND (M/S)
LAT=-62.50 (ZONAL MEANS)



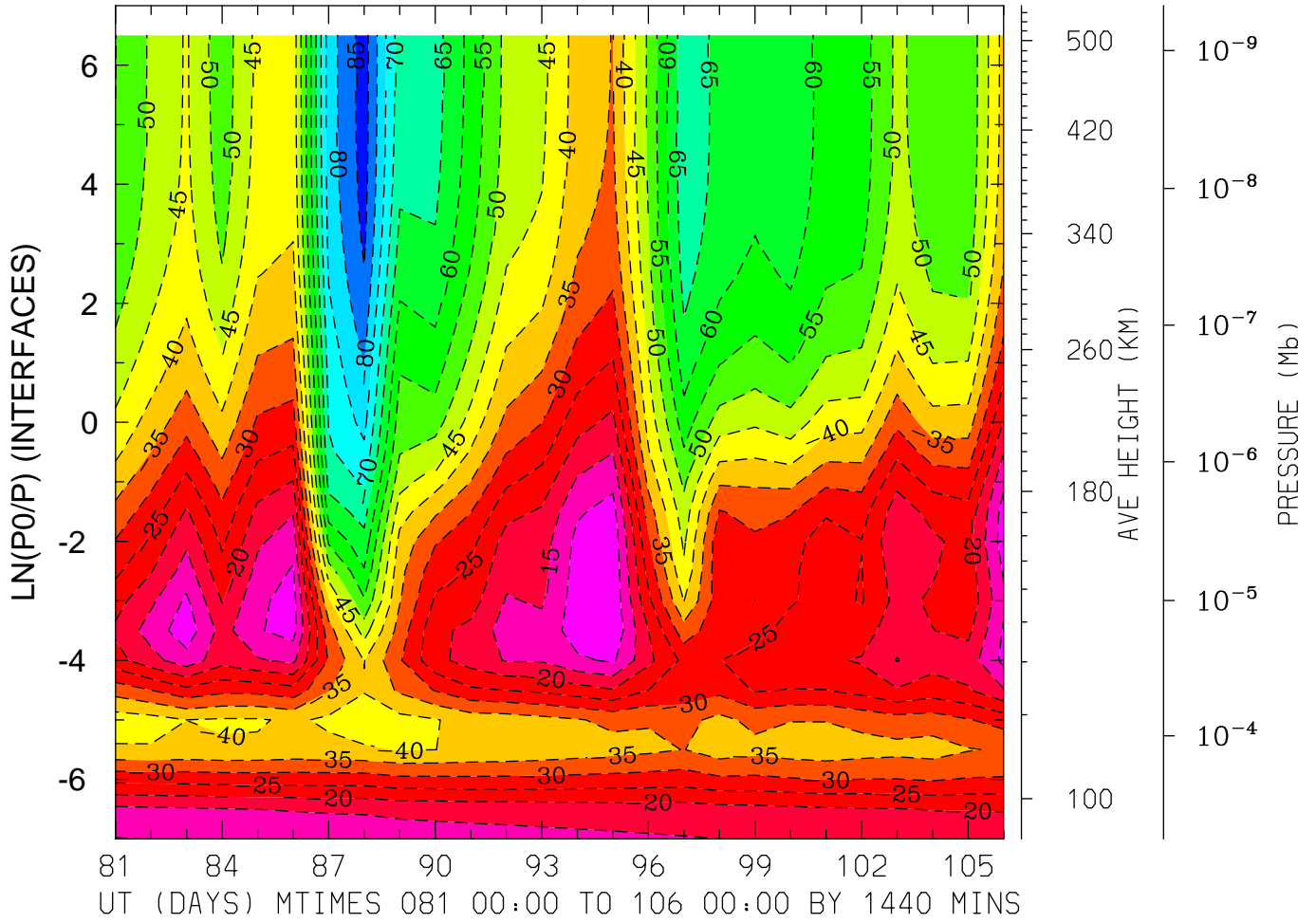
MIN,MAX= -1.9777E+02 2.0349E+01 INTERVAL= 1.0000E+01
FIRST: tiegcm2.0_res5.0_whi2008_heelis_gpi_prim_001.nc
LAST: tiegcm2.0_res5.0_whi2008_heelis_gpi_prim_003.nc

NEUTRAL ZONAL WIND (M/S)
LAT=-42.50 LOCAL TIME= 0.00



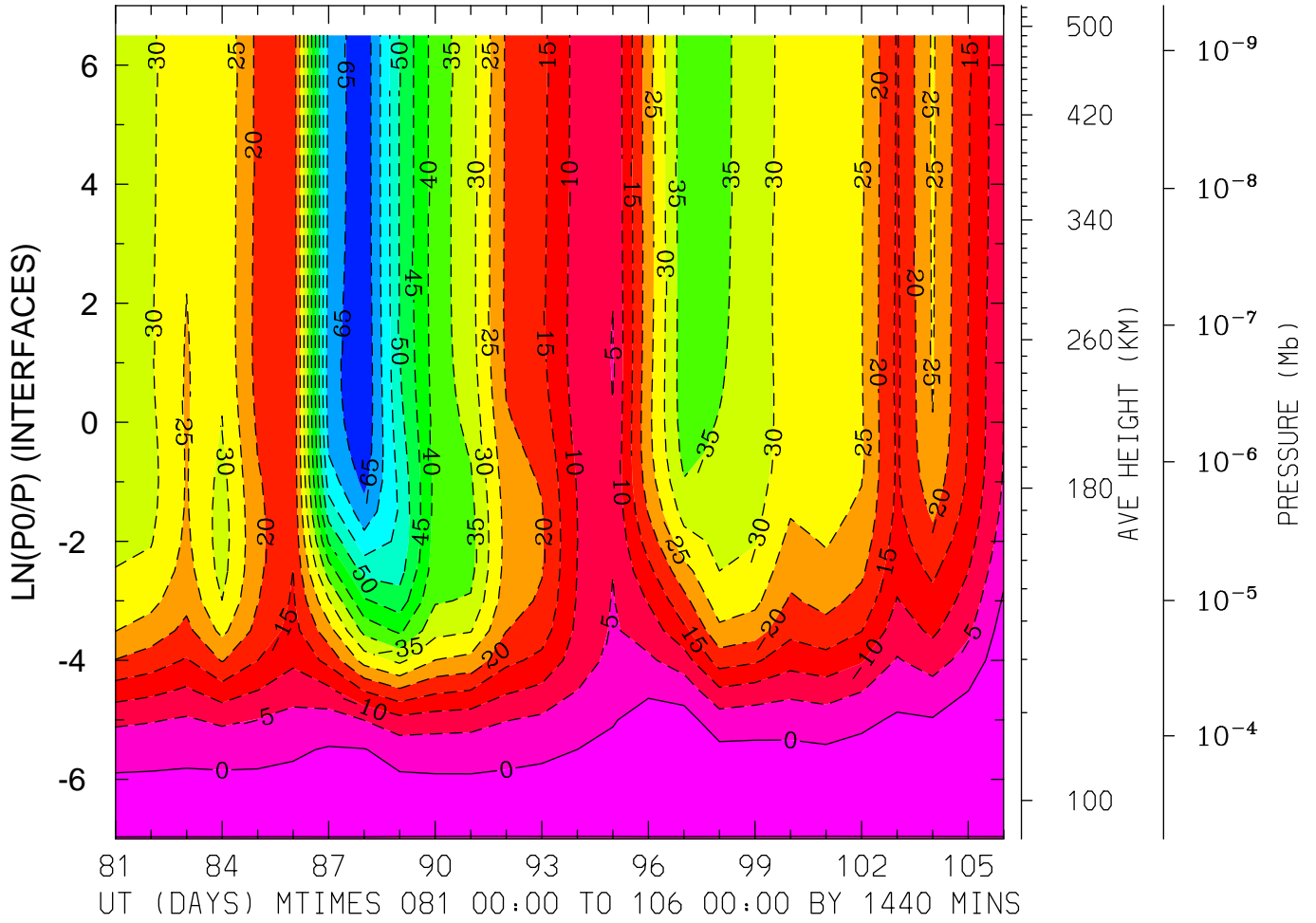
MIN,MAX= -9.6802E+01 5.7778E+01 INTERVAL= 1.0000E+01
FIRST: tiegcm2.0_res5.0_whi2008_heelis_gpi_prim_001.nc
LAST: tiegcm2.0_res5.0_whi2008_heelis_gpi_prim_003.nc

NEUTRAL ZONAL WIND (M/S)
LAT=-42.50 LOCAL TIME=12.00



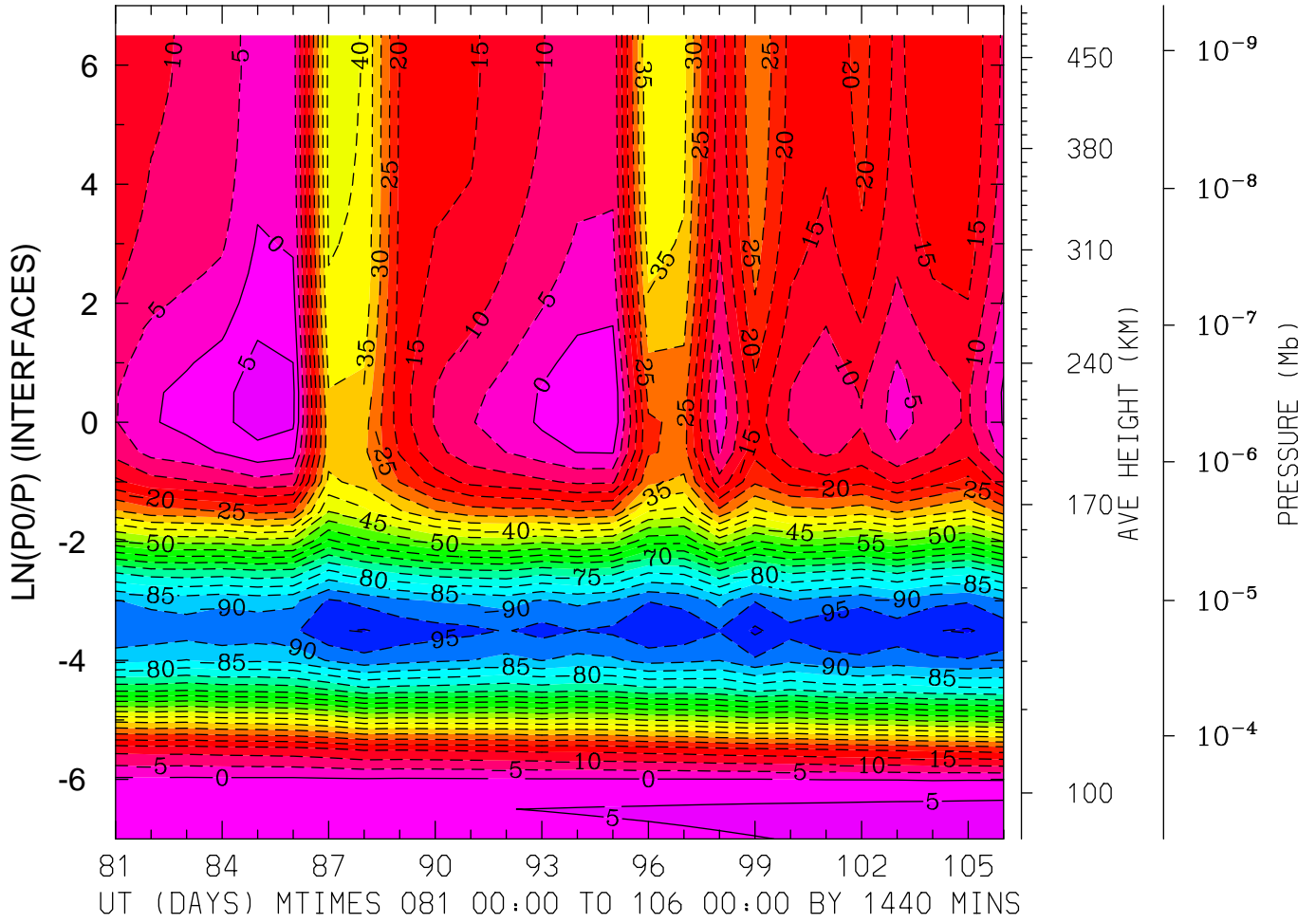
MIN,MAX= -8.7291E+01 -5.9153E+00 INTERVAL= 5.0000E+00
FIRST: tiegcm2.0_res5.0_whi2008_heelis_gpi_prim_001.nc
LAST: tiegcm2.0_res5.0_whi2008_heelis_gpi_prim_003.nc

NEUTRAL ZONAL WIND (M/S)
LAT=-42.50 (ZONAL MEANS)



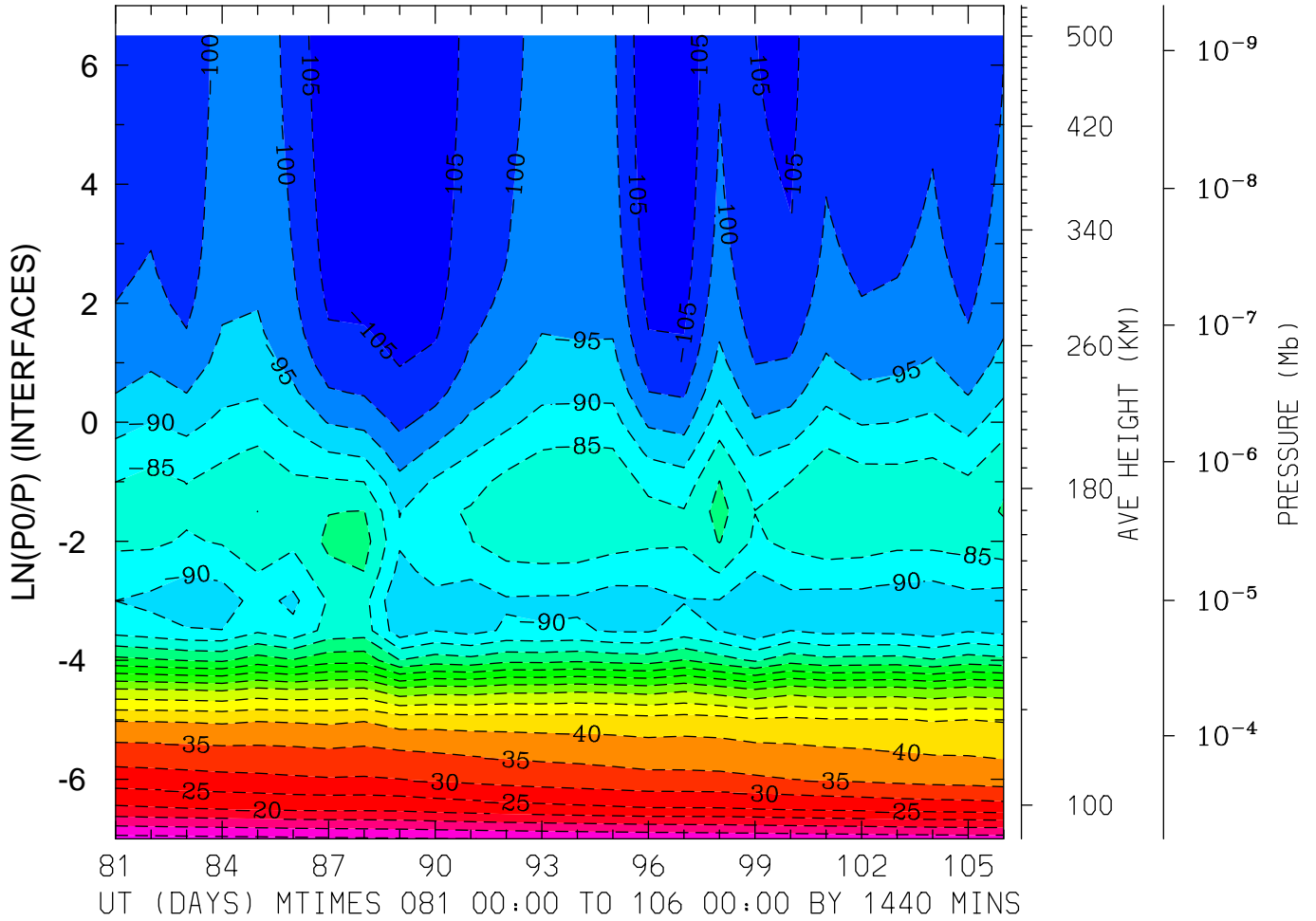
MIN,MAX= -6.9379E+01 3.8839E+00 INTERVAL= 5.0000E+00
FIRST: tiegcm2.0_res5.0_whi2008_heelis_gpi_prim_001.nc
LAST: tiegcm2.0_res5.0_whi2008_heelis_gpi_prim_003.nc

NEUTRAL ZONAL WIND (M/S)
LAT= -2.50 LOCAL TIME= 0.00



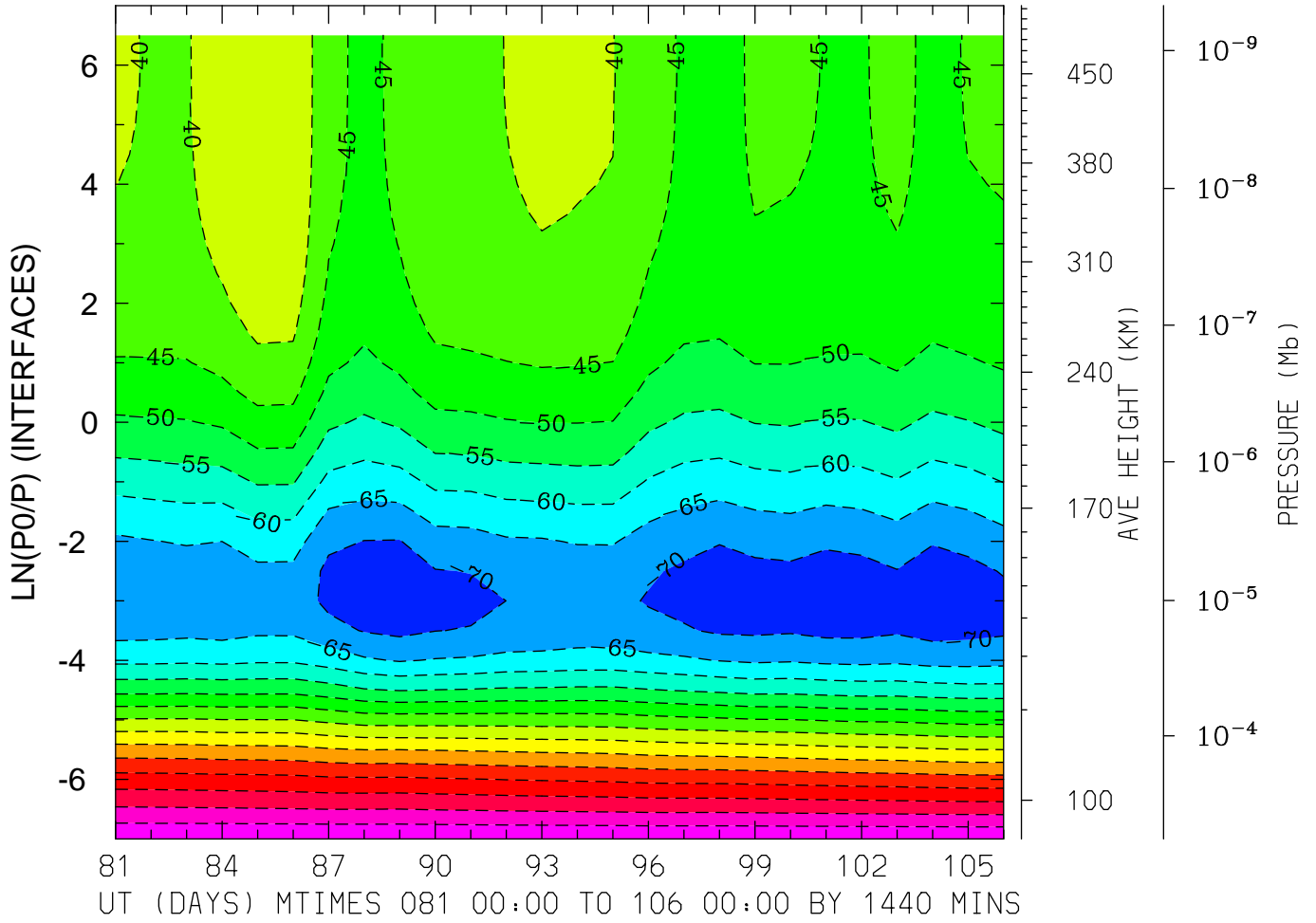
MIN,MAX= -1.0098E+02 7.7597E+00 INTERVAL= 5.0000E+00
FIRST: tiegcm2.0_res5.0_whi2008_heelis_gpi_prim_001.nc
LAST: tiegcm2.0_res5.0_whi2008_heelis_gpi_prim_003.nc

NEUTRAL ZONAL WIND (M/S)
LAT= -2.50 LOCAL TIME=12.00



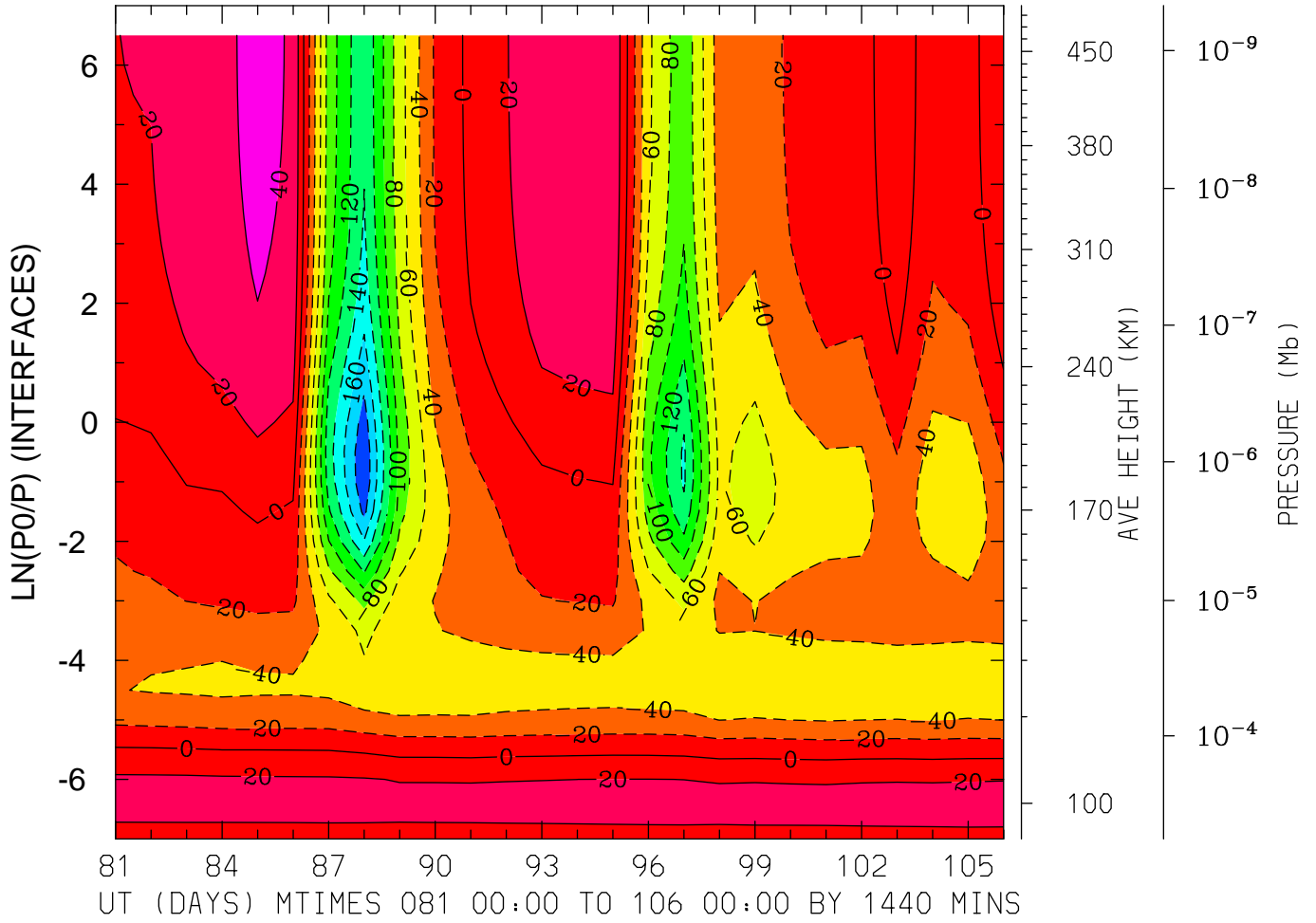
MIN,MAX= -1.0899E+02 -3.1035E+00 INTERVAL= 5.0000E+00
FIRST: tiegcm2.0_res5.0_whi2008_heelis_gpi_prim_001.nc
LAST: tiegcm2.0_res5.0_whi2008_heelis_gpi_prim_003.nc

NEUTRAL ZONAL WIND (M/S)
LAT= -2.50 (ZONAL MEANS)



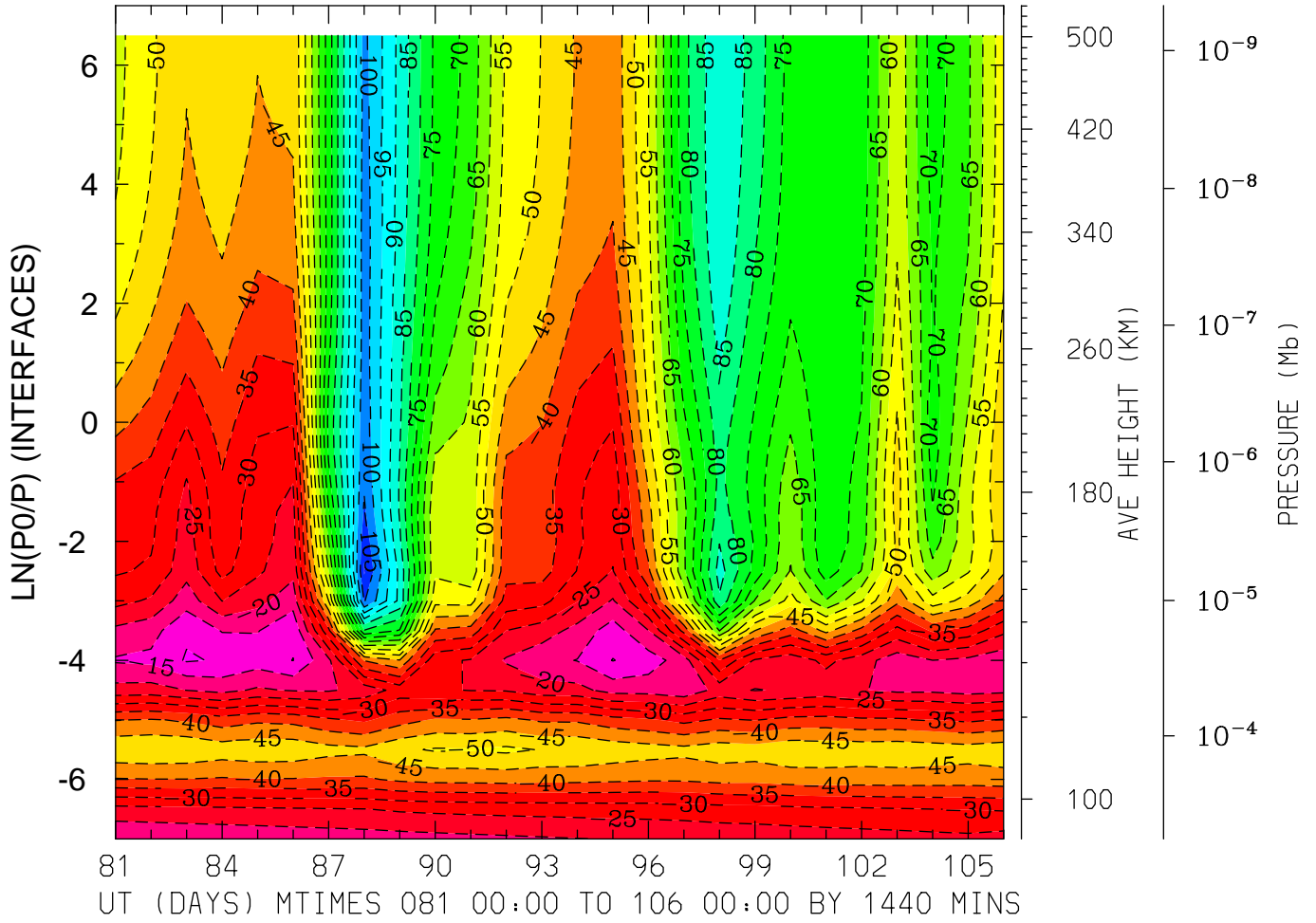
MIN,MAX= -7.3410E+01 -4.2512E-02 INTERVAL= 5.0000E+00
FIRST: tiegcm2.0_res5.0_whi2008_heelis_gpi_prim_001.nc
LAST: tiegcm2.0_res5.0_whi2008_heelis_gpi_prim_003.nc

NEUTRAL ZONAL WIND (M/S)
LAT= 37.50 LOCAL TIME= 0.00



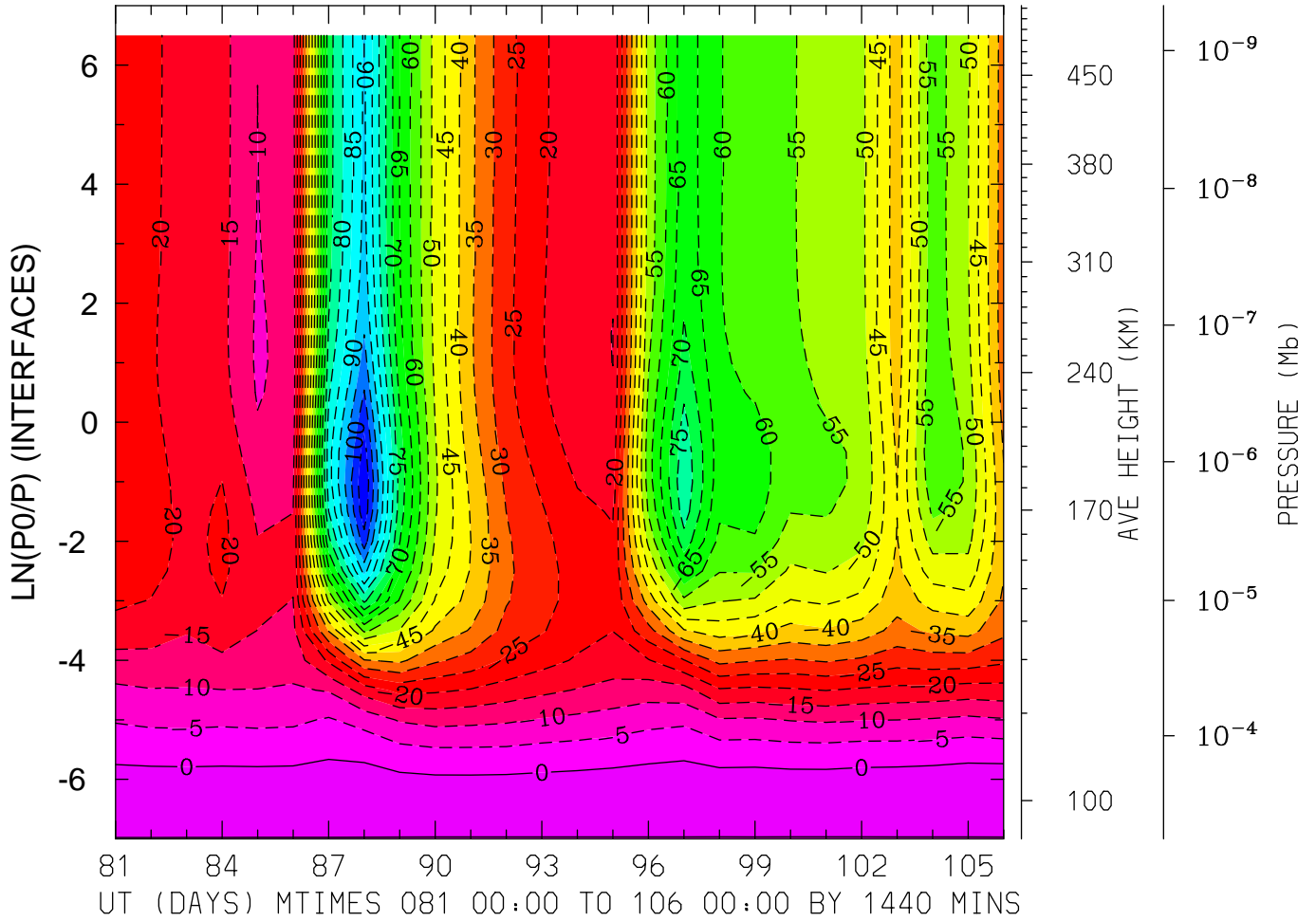
MIN,MAX= -1.9663E+02 4.5815E+01 INTERVAL= 2.0000E+01
FIRST: tiegcm2.0_res5.0_whi2008_heelis_gpi_prim_001.nc
LAST: tiegcm2.0_res5.0_whi2008_heelis_gpi_prim_003.nc

NEUTRAL ZONAL WIND (M/S)
LAT= 37.50 LOCAL TIME=12.00



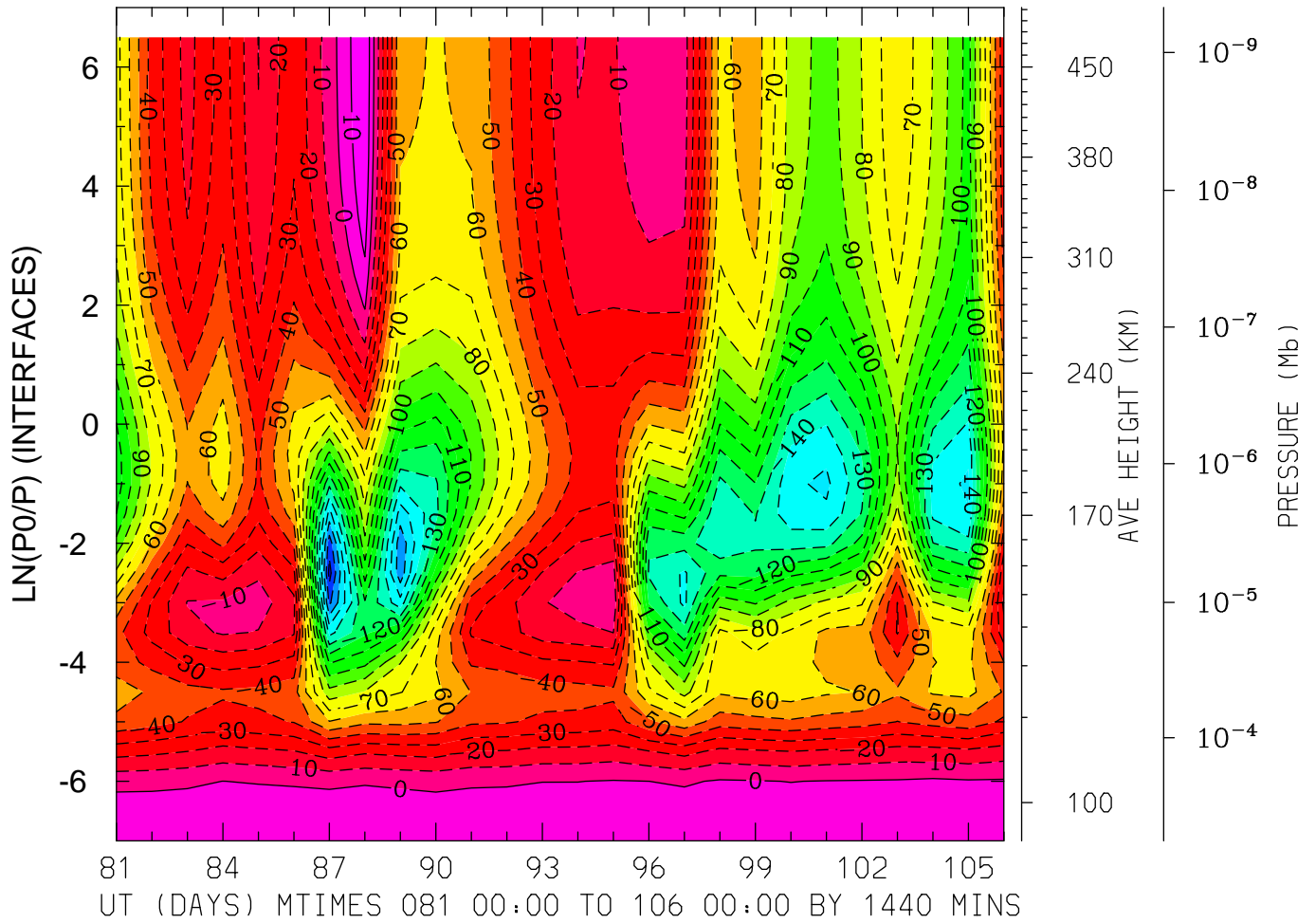
MIN,MAX= -1.1062E+02 -9.5369E+00 INTERVAL= 5.0000E+00
FIRST: tiegcm2.0_res5.0_whi2008_heelis_gpi_prim_001.nc
LAST: tiegcm2.0_res5.0_whi2008_heelis_gpi_prim_003.nc

NEUTRAL ZONAL WIND (M/S)
LAT= 37.50 (ZONAL MEANS)



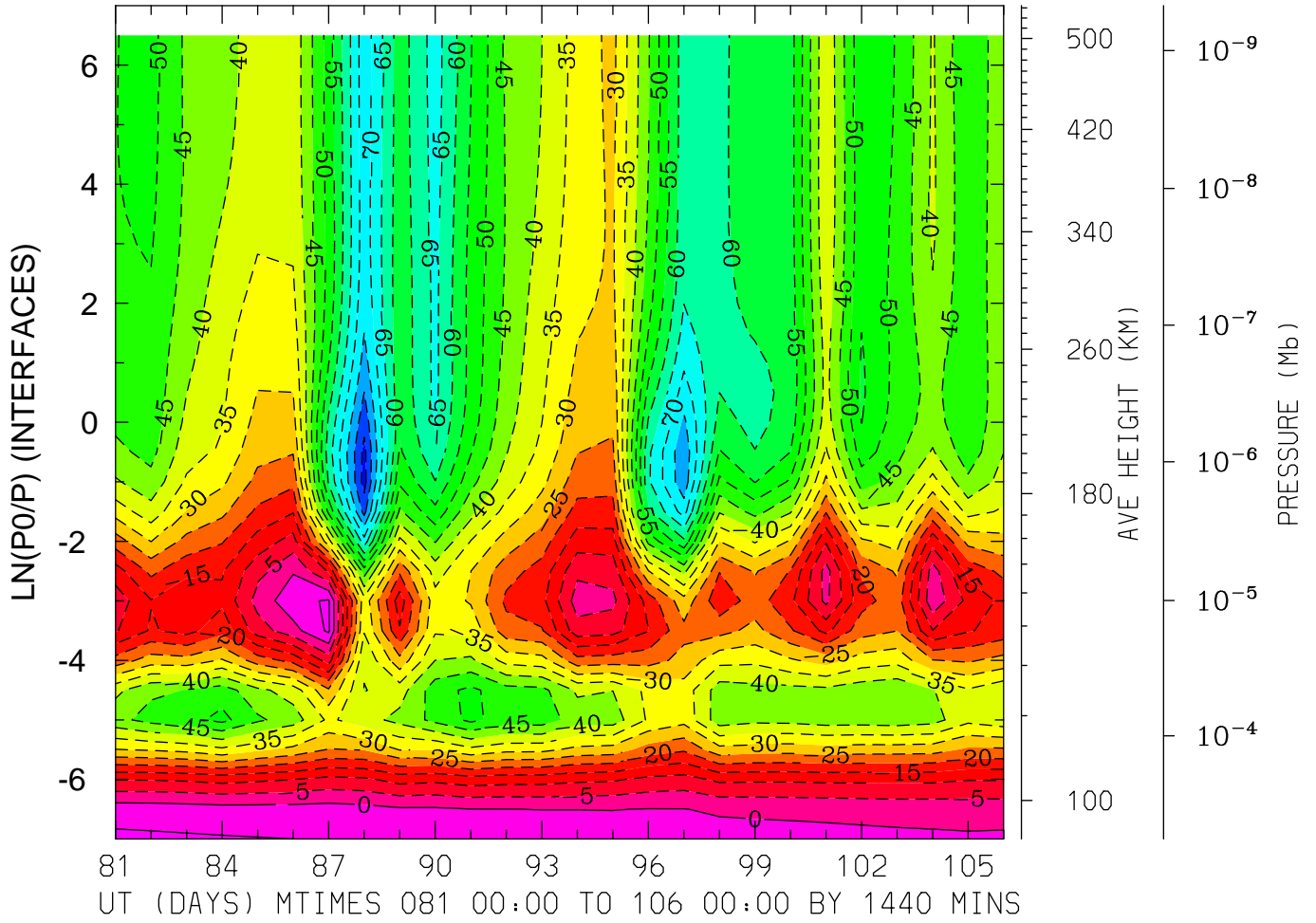
MIN,MAX= -1.0945E+02 4.7774E+00 INTERVAL= 5.0000E+00
FIRST: tiegcm2.0_res5.0_whi2008_heelis_gpi_prim_001.nc
LAST: tiegcm2.0_res5.0_whi2008_heelis_gpi_prim_003.nc

NEUTRAL ZONAL WIND (M/S)
 LAT= 57.50 LOCAL TIME= 0.00



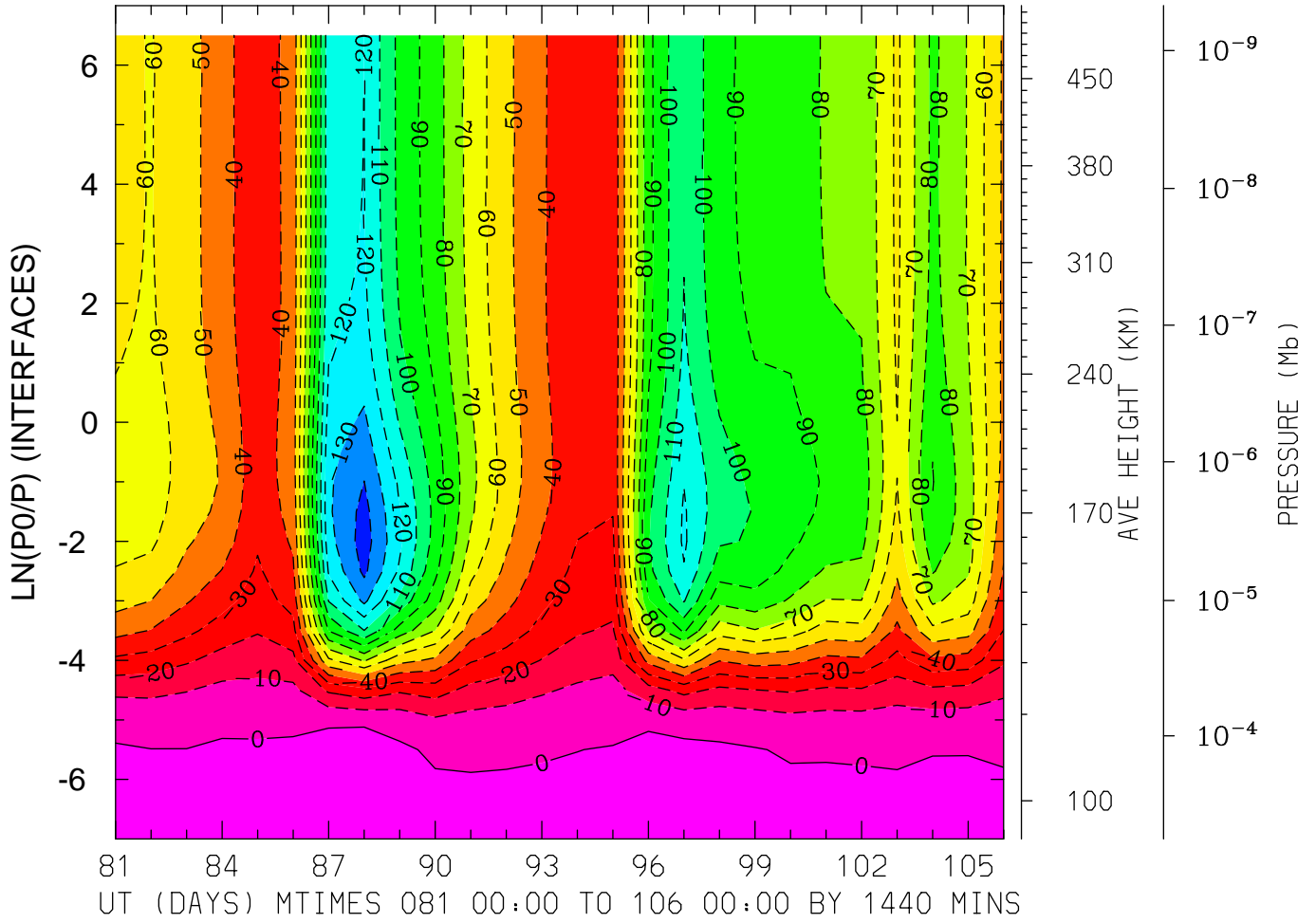
MIN,MAX= -1.8385E+02 2.0039E+01 INTERVAL= 1.0000E+01
 FIRST: tiegcm2.0_res5.0_whi2008_heelis_gpi_prim_001.nc
 LAST: tiegcm2.0_res5.0_whi2008_heelis_gpi_prim_003.nc

NEUTRAL ZONAL WIND (M/S)
LAT= 57.50 LOCAL TIME=12.00



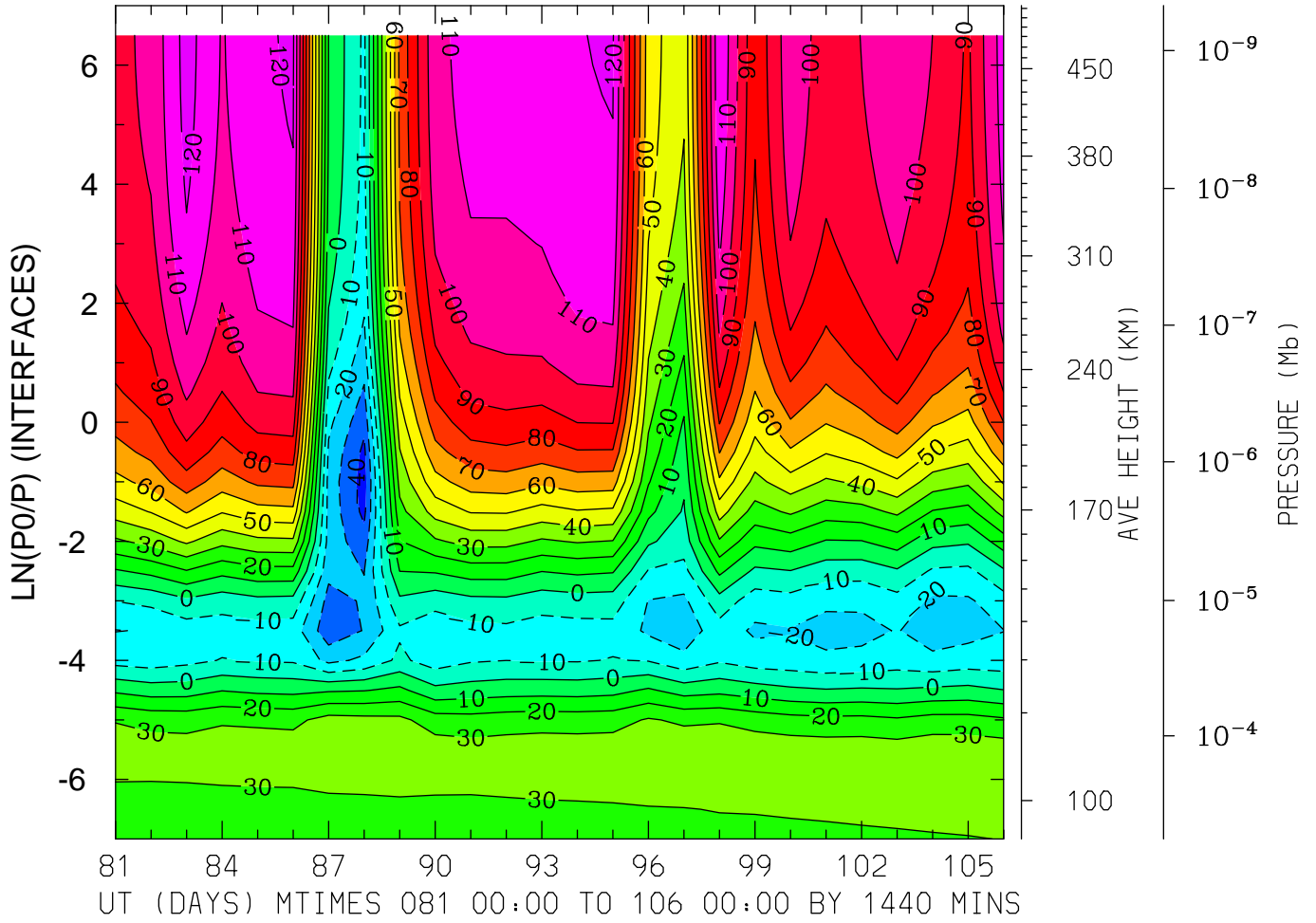
MIN,MAX= -8.6934E+01 6.1149E+00 INTERVAL= 5.0000E+00
FIRST: tiegcm2.0_res5.0_whi2008_heelis_gpi_prim_001.nc
LAST: tiegcm2.0_res5.0_whi2008_heelis_gpi_prim_003.nc

NEUTRAL ZONAL WIND (M/S)
LAT= 57.50 (ZONAL MEANS)



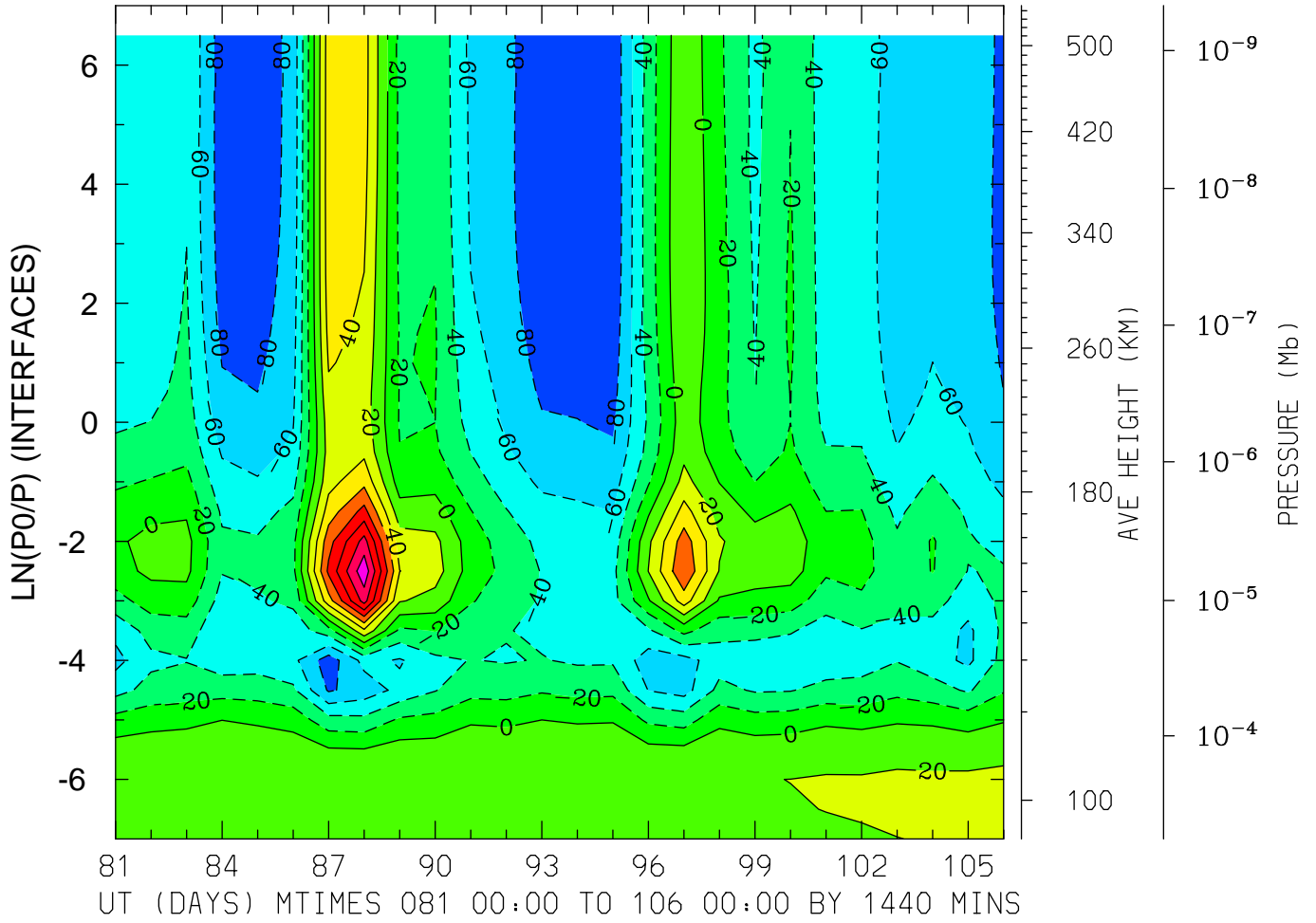
MIN,MAX= -1.4467E+02 4.0690E+00 INTERVAL= 1.0000E+01
FIRST: tiegcm2.0_res5.0_whi2008_heelis_gpi_prim_001.nc
LAST: tiegcm2.0_res5.0_whi2008_heelis_gpi_prim_003.nc

NEUTRAL MERIDIONAL WIND (M/S)
LAT=-62.50 LOCAL TIME= 0.00



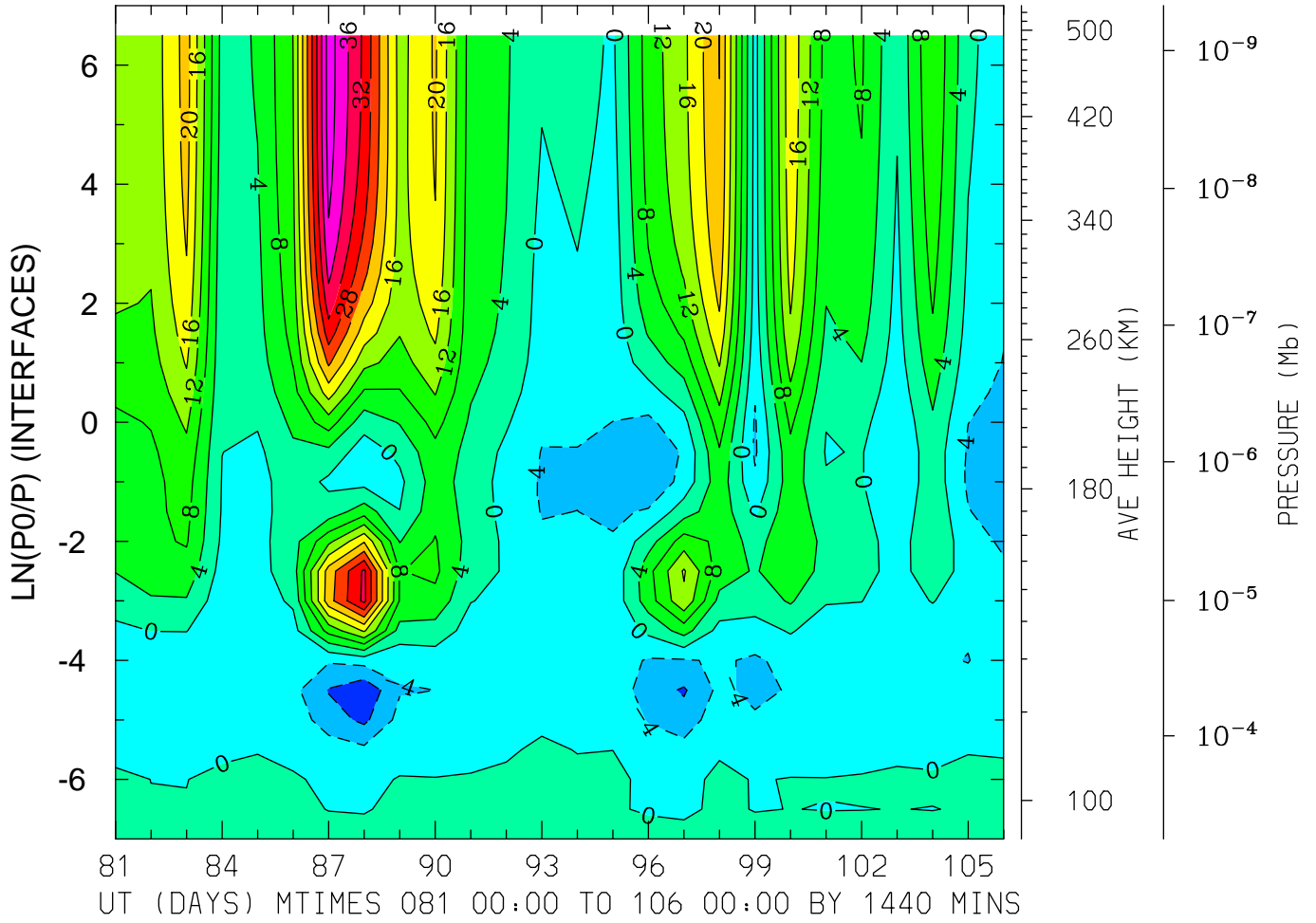
MIN,MAX= -4.4686E+01 1.2413E+02 INTERVAL= 1.0000E+01
FIRST: tiegcm2.0_res5.0_whi2008_heelis_gpi_prim_001.nc
LAST: tiegcm2.0_res5.0_whi2008_heelis_gpi_prim_003.nc

NEUTRAL MERIDIONAL WIND (M/S)
LAT=-62.50 LOCAL TIME=12.00



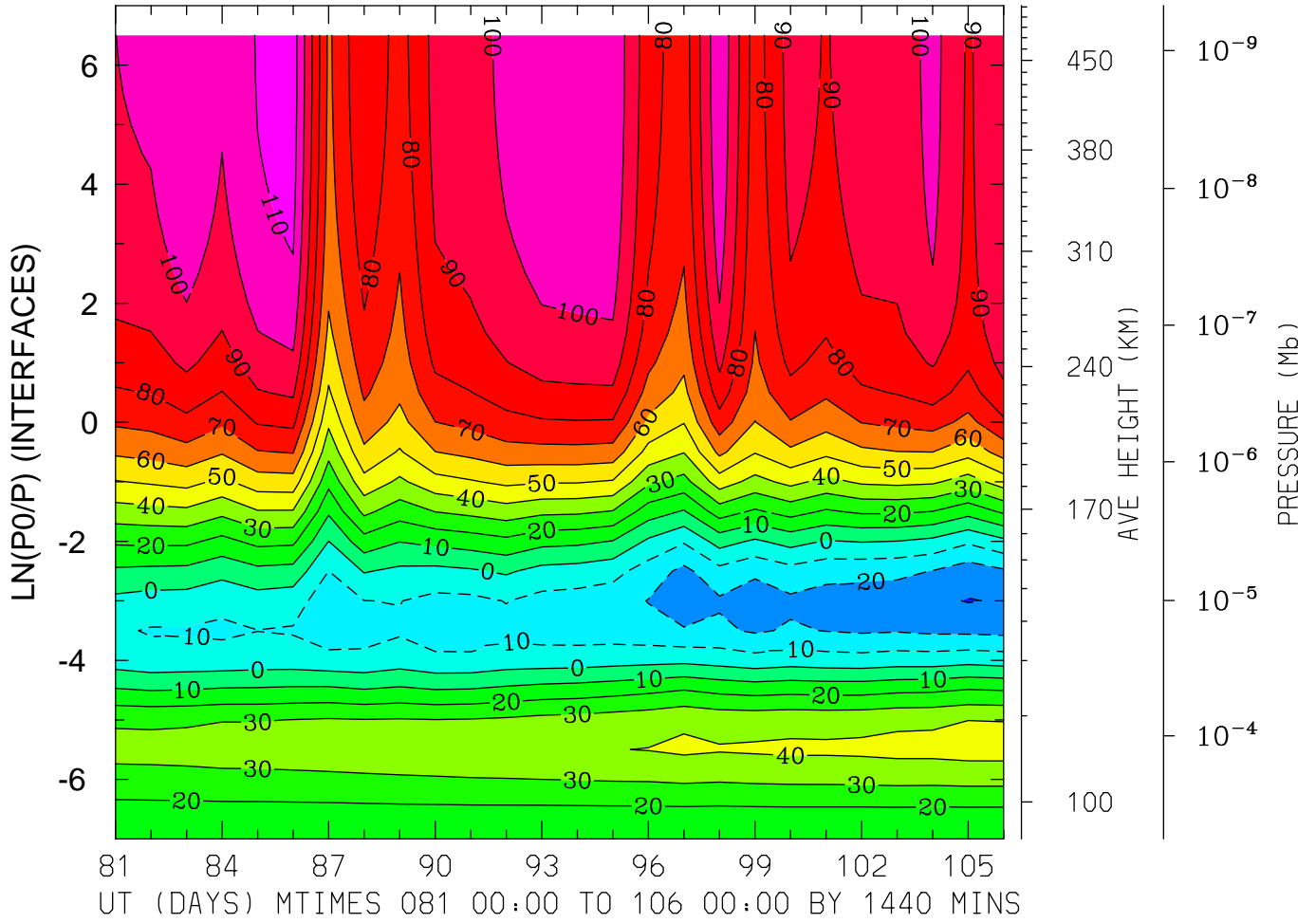
MIN,MAX= -9.5841E+01 1.5422E+02 INTERVAL= 2.0000E+01
FIRST: tiegcm2.0_res5.0_whi2008_heelis_gpi_prim_001.nc
LAST: tiegcm2.0_res5.0_whi2008_heelis_gpi_prim_003.nc

NEUTRAL MERIDIONAL WIND (M/S)
LAT=-62.50 (ZONAL MEANS)



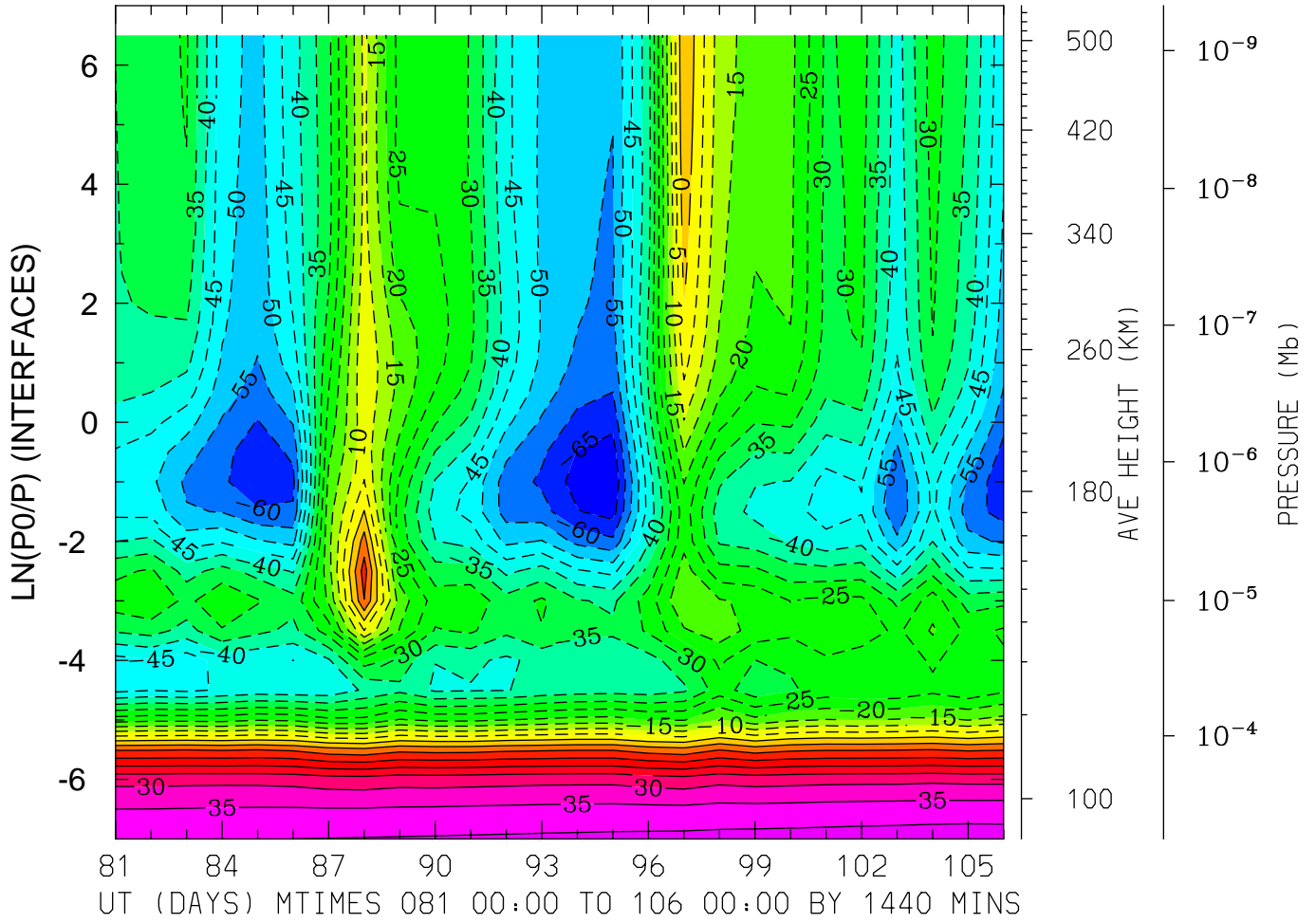
MIN,MAX= -1.1232E+01 4.1969E+01 INTERVAL= 4.0000E+00
FIRST: tiegcm2.0_res5.0_whi2008_heelis_gpi_prim_001.nc
LAST: tiegcm2.0_res5.0_whi2008_heelis_gpi_prim_003.nc

NEUTRAL MERIDIONAL WIND (M/S)
LAT=-42.50 LOCAL TIME= 0.00



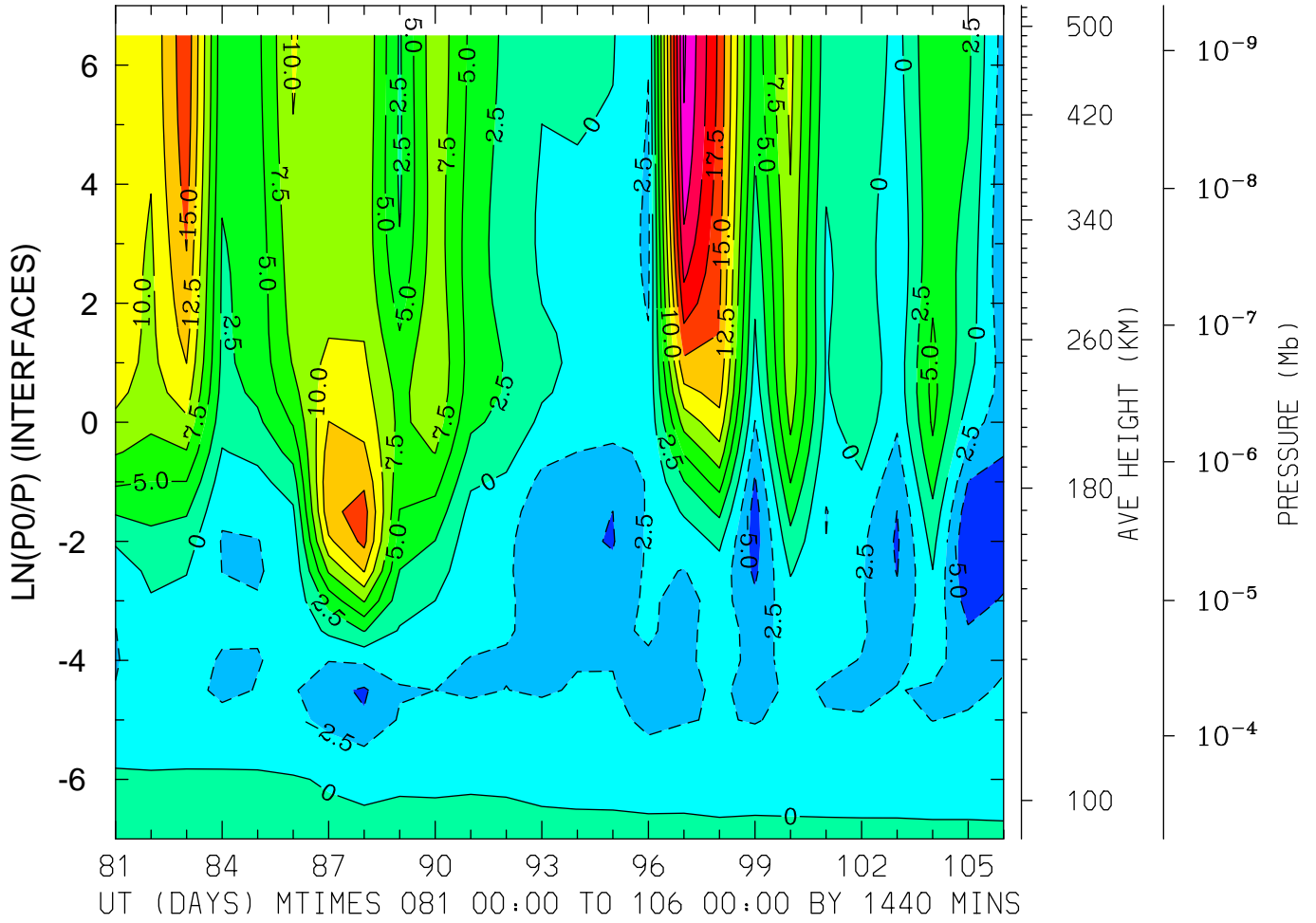
MIN,MAX= -3.0512E+01 1.1514E+02 INTERVAL= 1.0000E+01
FIRST: tiegcm2.0_res5.0_whi2008_heelis_gpi_prim_001.nc
LAST: tiegcm2.0_res5.0_whi2008_heelis_gpi_prim_003.nc

NEUTRAL MERIDIONAL WIND (M/S)
LAT=-42.50 LOCAL TIME=12.00



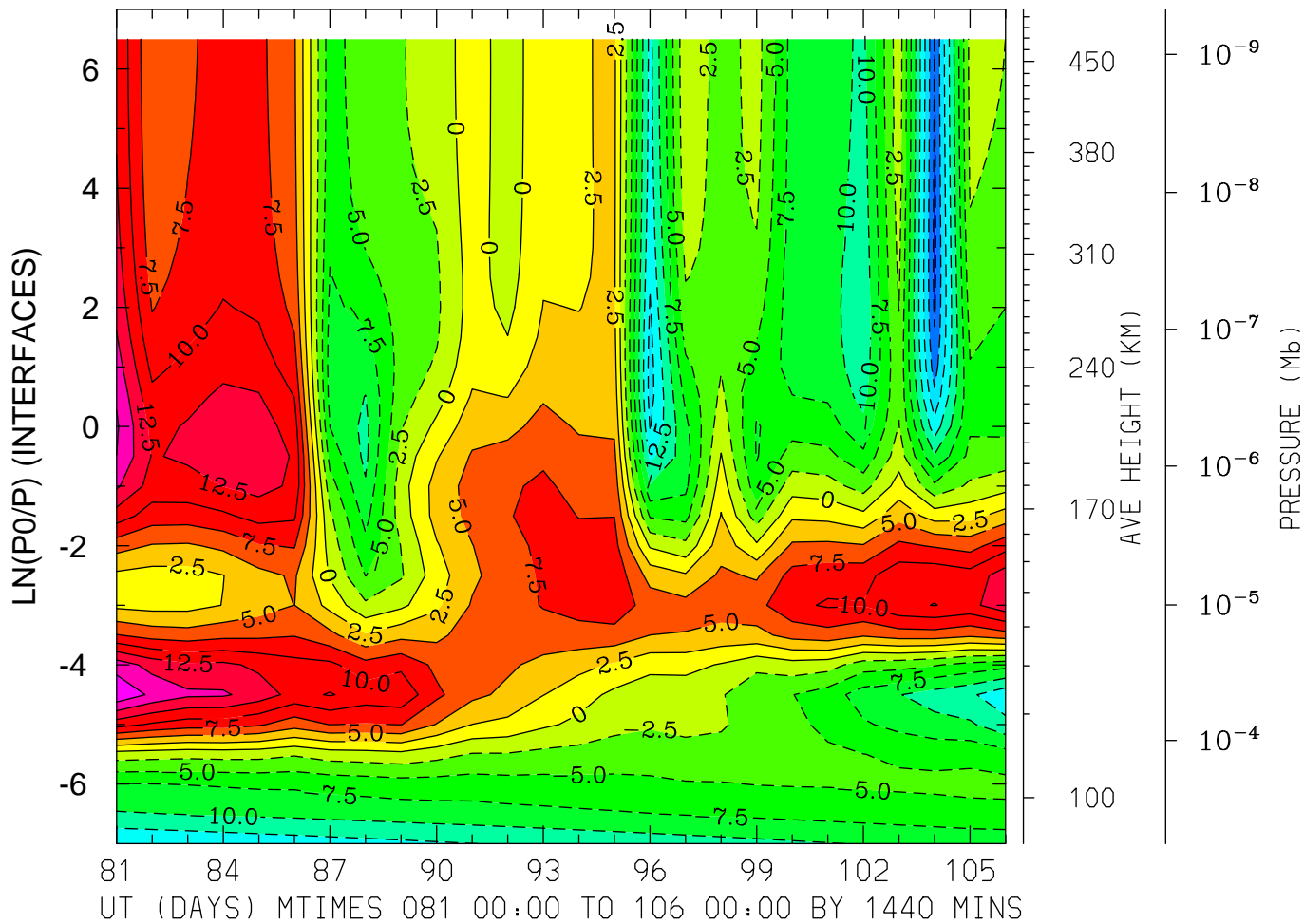
MIN,MAX= -6.9424E+01 4.2440E+01 INTERVAL= 5.0000E+00
FIRST: tiegcm2.0_res5.0_whi2008_heelis_gpi_prim_001.nc
LAST: tiegcm2.0_res5.0_whi2008_heelis_gpi_prim_003.nc

NEUTRAL MERIDIONAL WIND (M/S)
LAT=-42.50 (ZONAL MEANS)



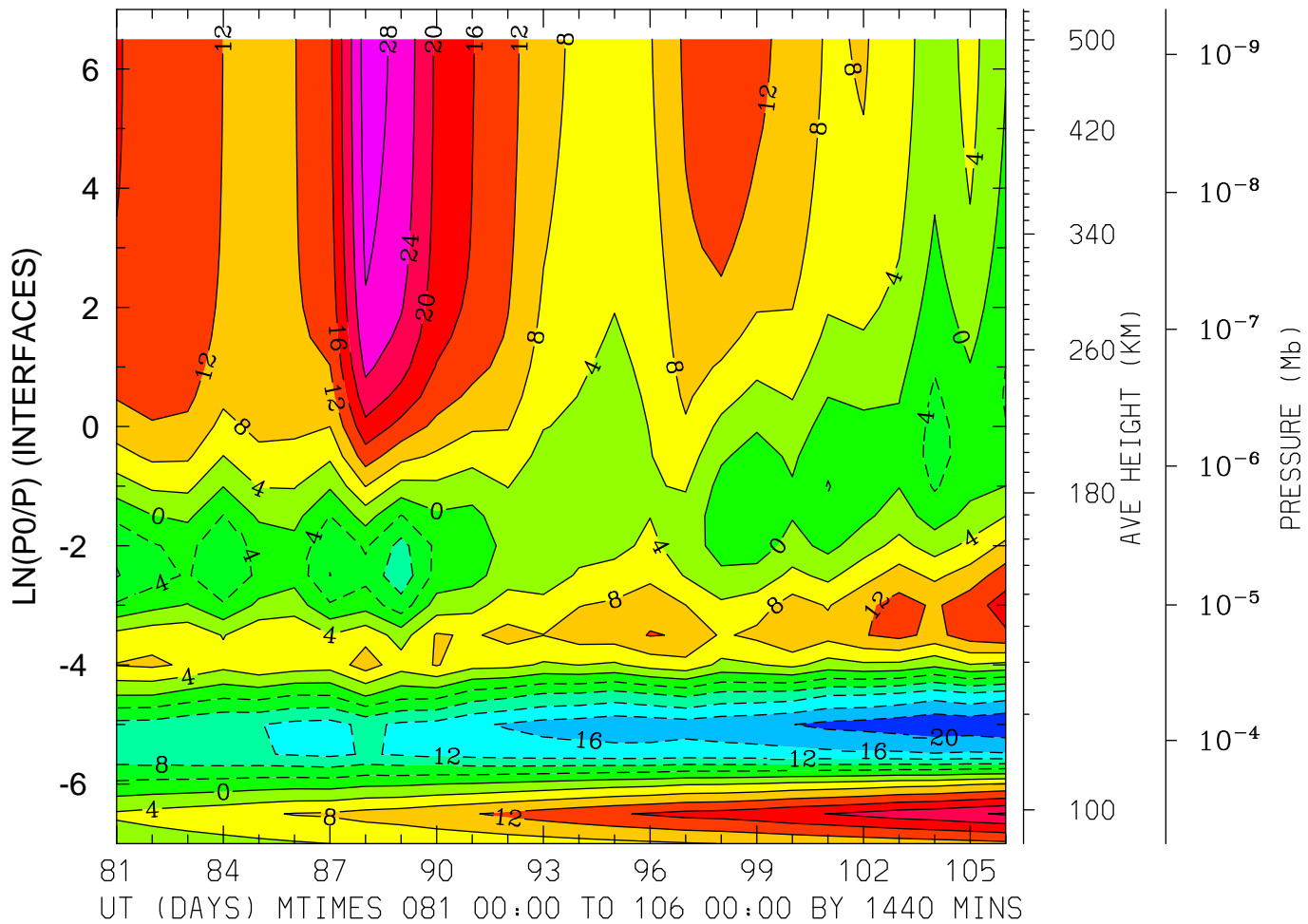
MIN,MAX= -7.2473E+00 2.5407E+01 INTERVAL= 2.5000E+00
FIRST: tiegcm2.0_res5.0_whi2008_heelis_gpi_prim_001.nc
LAST: tiegcm2.0_res5.0_whi2008_heelis_gpi_prim_003.nc

NEUTRAL MERIDIONAL WIND (M/S)
LAT= -2.50 LOCAL TIME= 0.00



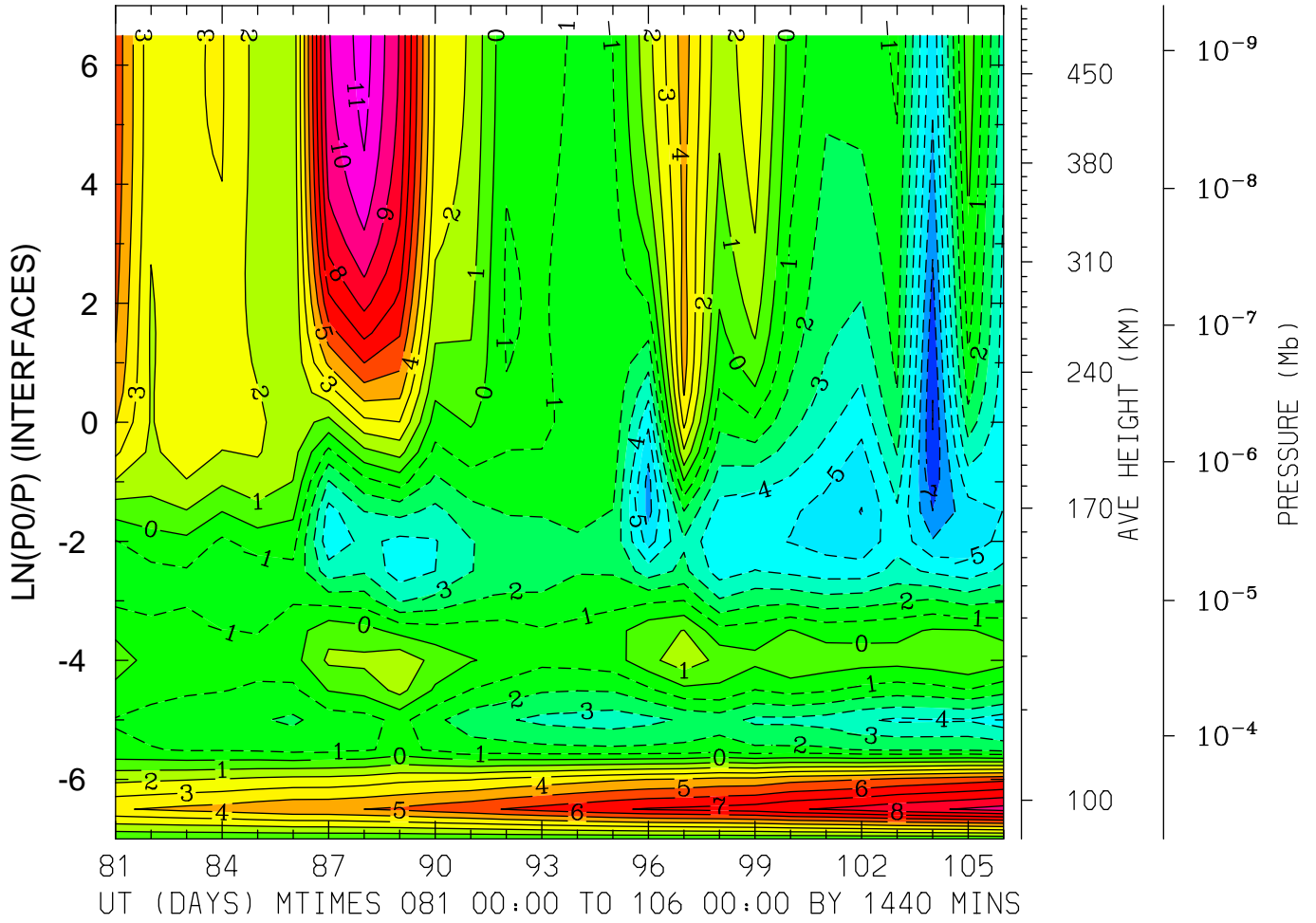
MIN,MAX= -2.0614E+01 1.9576E+01 INTERVAL= 2.5000E+00
FIRST: tiegcm2.0_res5.0_whi2008_heelis_gpi_prim_001.nc
LAST: tiegcm2.0_res5.0_whi2008_heelis_gpi_prim_003.nc

NEUTRAL MERIDIONAL WIND (M/S)
LAT= -2.50 LOCAL TIME=12.00



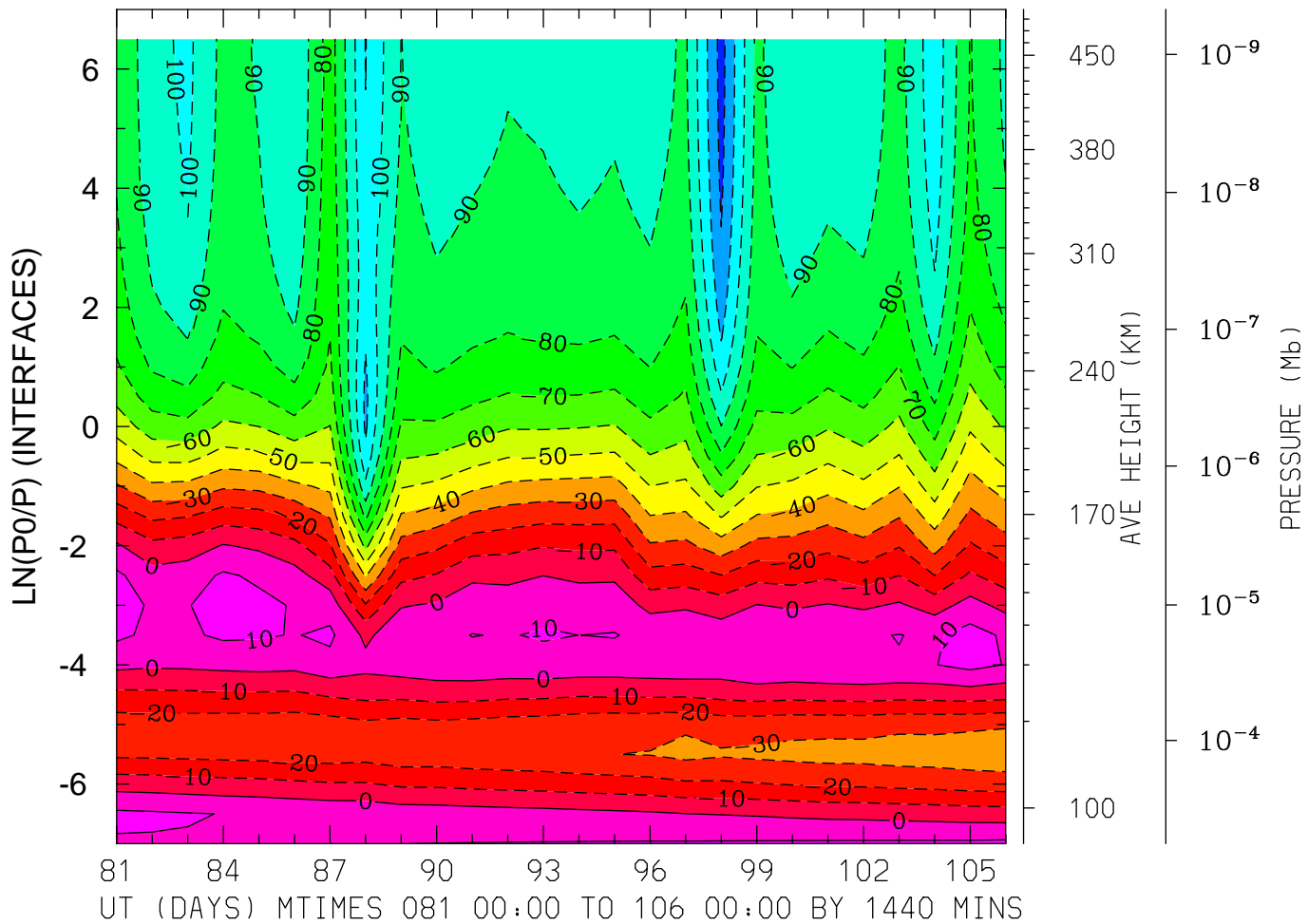
MIN,MAX= -2.3543E+01 2.9826E+01 INTERVAL= 4.0000E+00
FIRST: tiegcm2.0_res5.0_whi2008_heelis_gpi_prim_001.nc
LAST: tiegcm2.0_res5.0_whi2008_heelis_gpi_prim_003.nc

NEUTRAL MERIDIONAL WIND (M/S)
LAT= -2.50 (ZONAL MEANS)



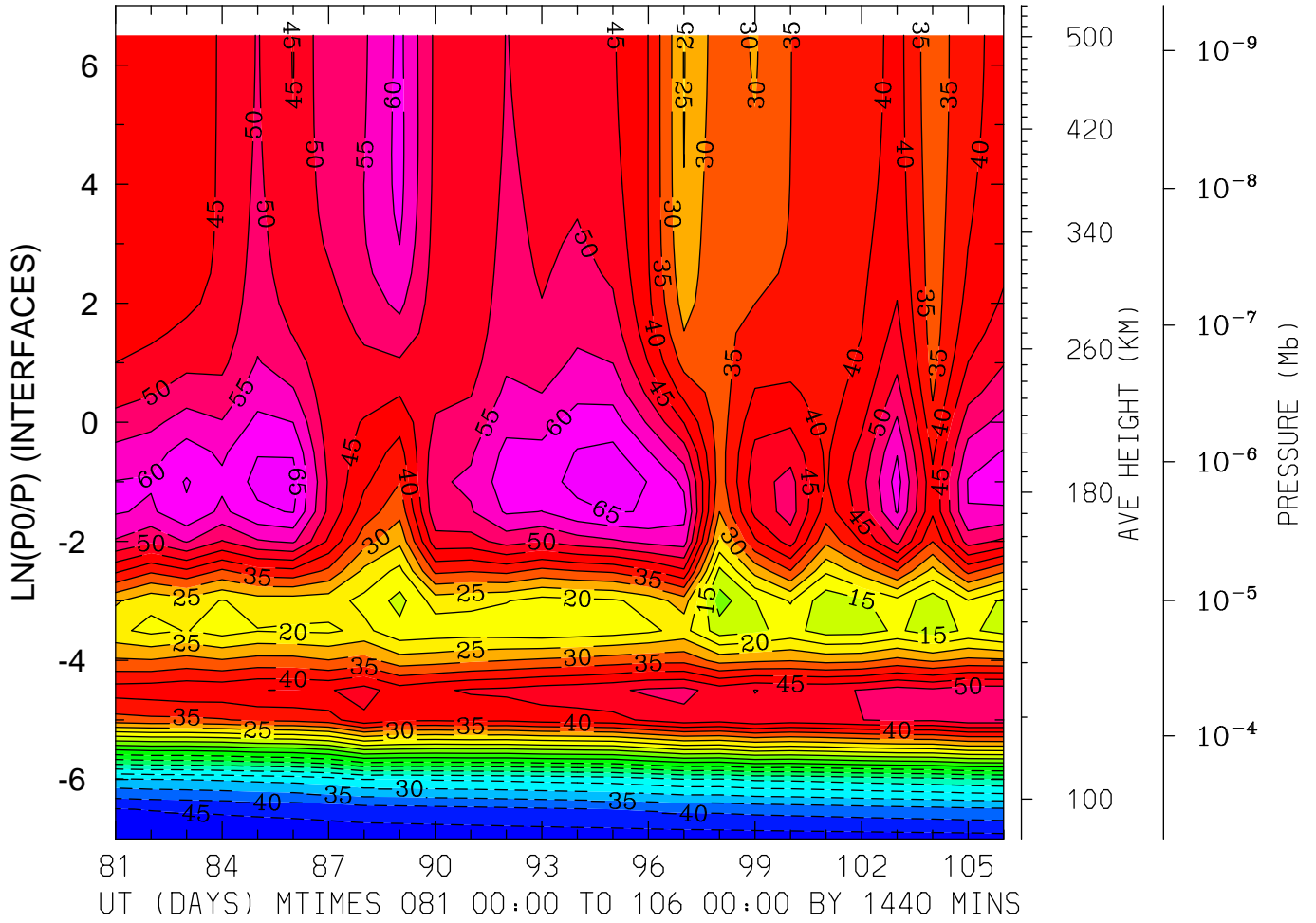
MIN,MAX= -8.0301E+00 1.1482E+01 INTERVAL= 1.0000E+00
FIRST: tiegcm2.0_res5.0_whi2008_heelis_gpi_prim_001.nc
LAST: tiegcm2.0_res5.0_whi2008_heelis_gpi_prim_003.nc

NEUTRAL MERIDIONAL WIND (M/S)
LAT= 37.50 LOCAL TIME= 0.00



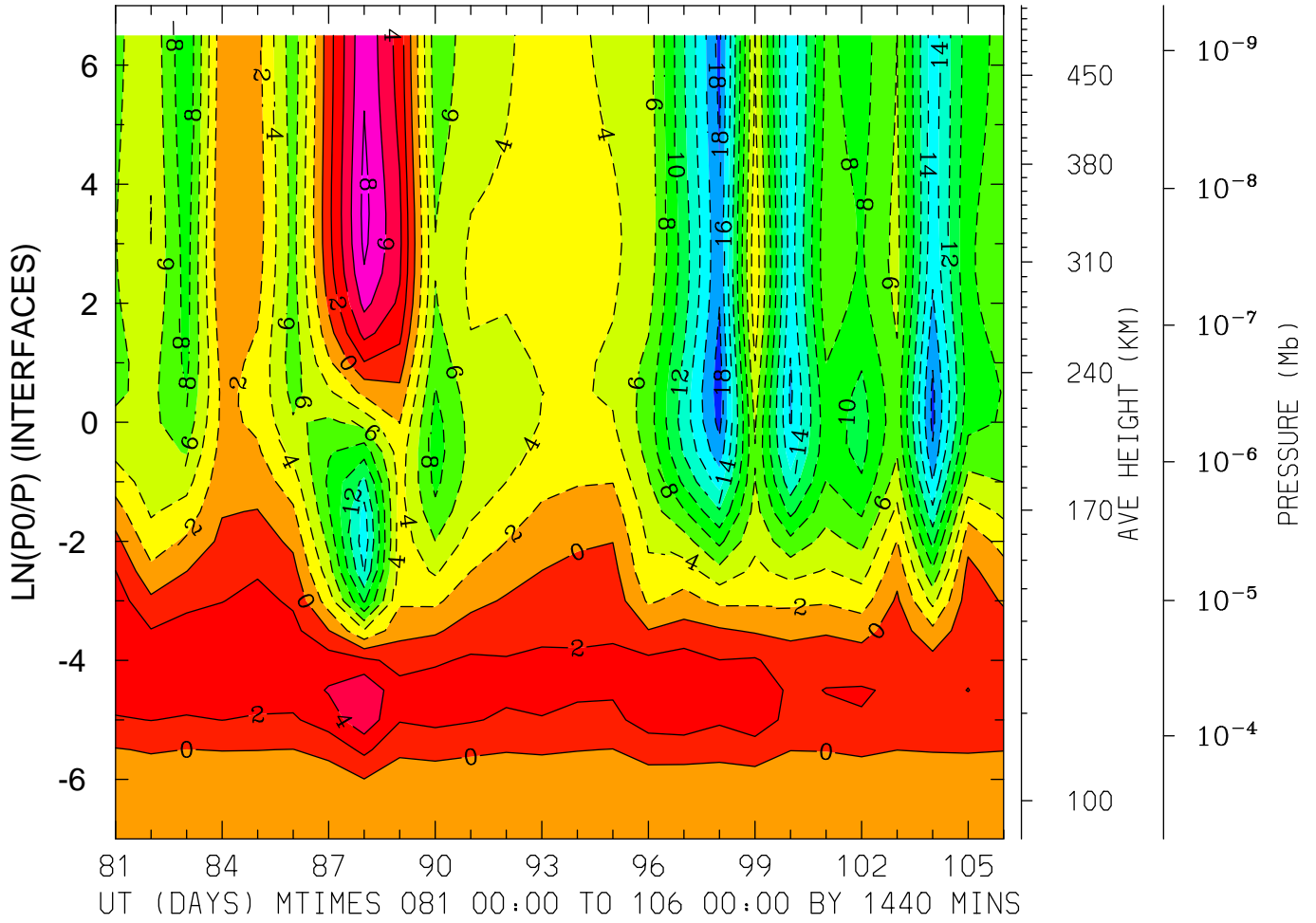
MIN,MAX= -1.2379E+02 1.5374E+01 INTERVAL= 1.0000E+01
FIRST: tiegcm2.0_res5.0_whi2008_heelis_gpi_prim_001.nc
LAST: tiegcm2.0_res5.0_whi2008_heelis_gpi_prim_003.nc

NEUTRAL MERIDIONAL WIND (M/S)
LAT= 37.50 LOCAL TIME=12.00



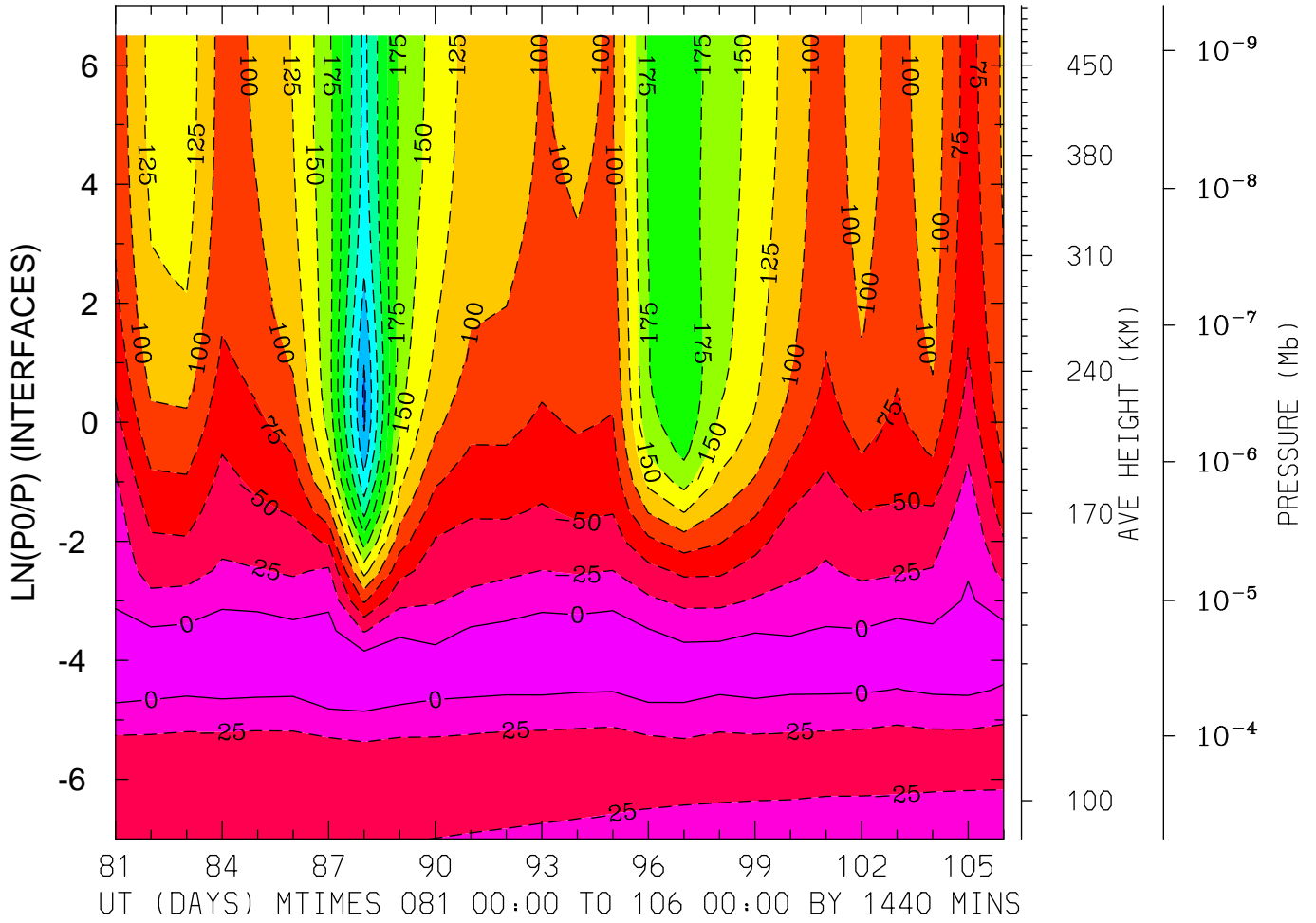
MIN,MAX= -4.8861E+01 6.8301E+01 INTERVAL= 5.0000E+00
FIRST: tiegcm2.0_res5.0_whi2008_heelis_gpi_prim_001.nc
LAST: tiegcm2.0_res5.0_whi2008_heelis_gpi_prim_003.nc

NEUTRAL MERIDIONAL WIND (M/S)
LAT= 37.50 (ZONAL MEANS)



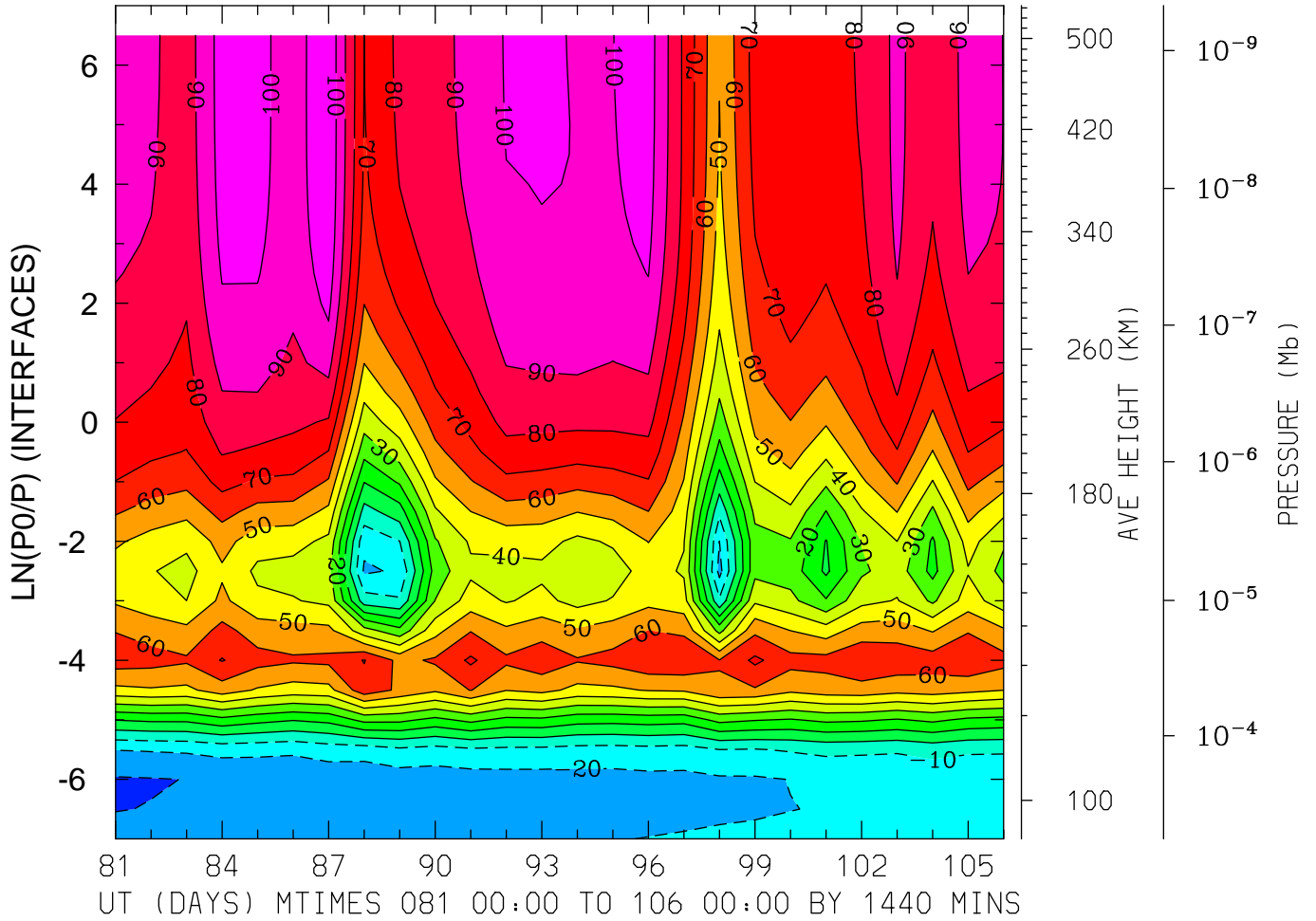
MIN,MAX= -1.9016E+01 8.5916E+00 INTERVAL= 2.0000E+00
FIRST: tiegcm2.0_res5.0_whi2008_heelis_gpi_prim_001.nc
LAST: tiegcm2.0_res5.0_whi2008_heelis_gpi_prim_003.nc

NEUTRAL MERIDIONAL WIND (M/S)
LAT= 57.50 LOCAL TIME= 0.00



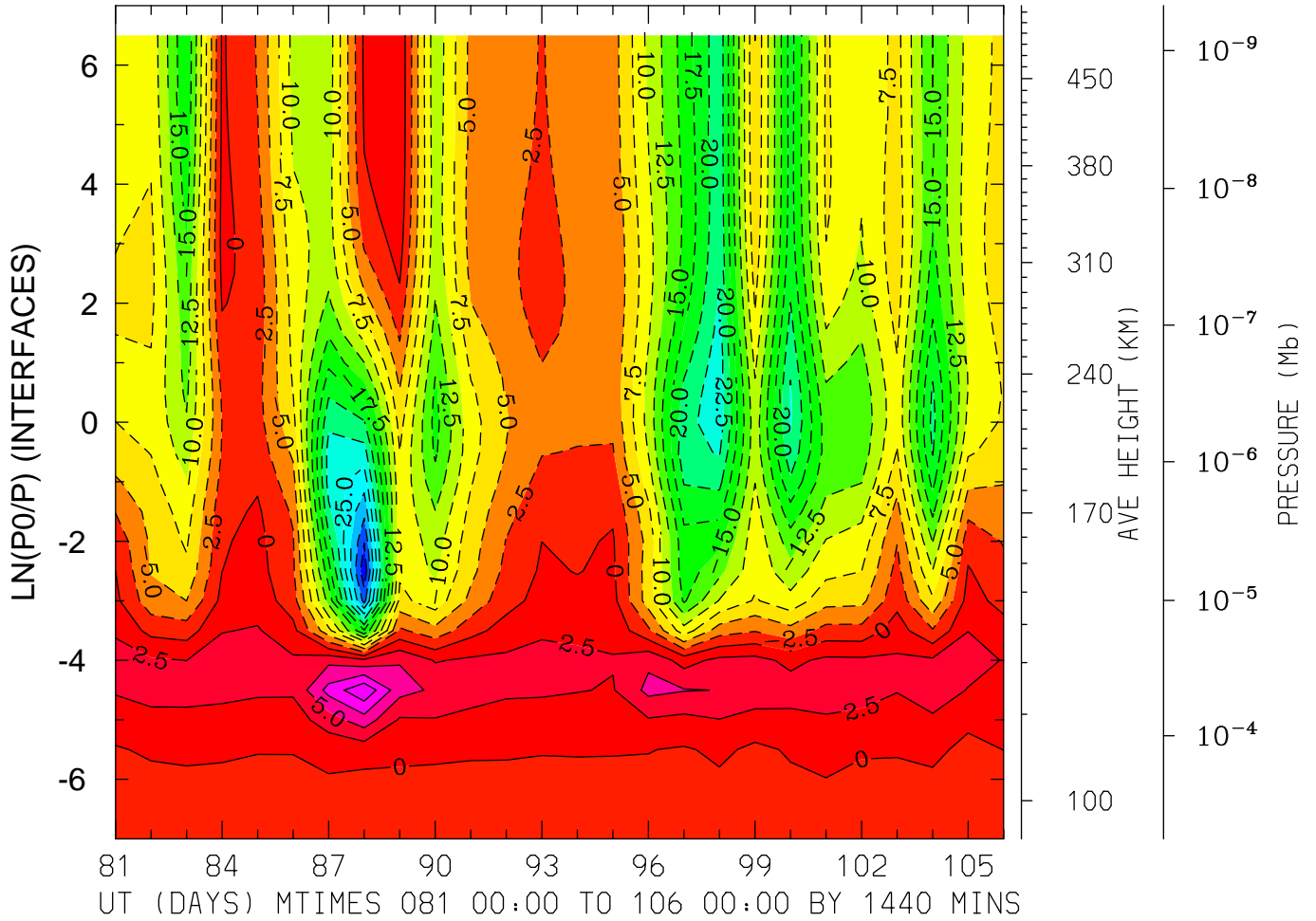
MIN,MAX= -3.0518E+02 2.2446E+01 INTERVAL= 2.5000E+01
FIRST: tiegcm2.0_res5.0_whi2008_heelis_gpi_prim_001.nc
LAST: tiegcm2.0_res5.0_whi2008_heelis_gpi_prim_003.nc

NEUTRAL MERIDIONAL WIND (M/S)
LAT= 57.50 LOCAL TIME=12.00



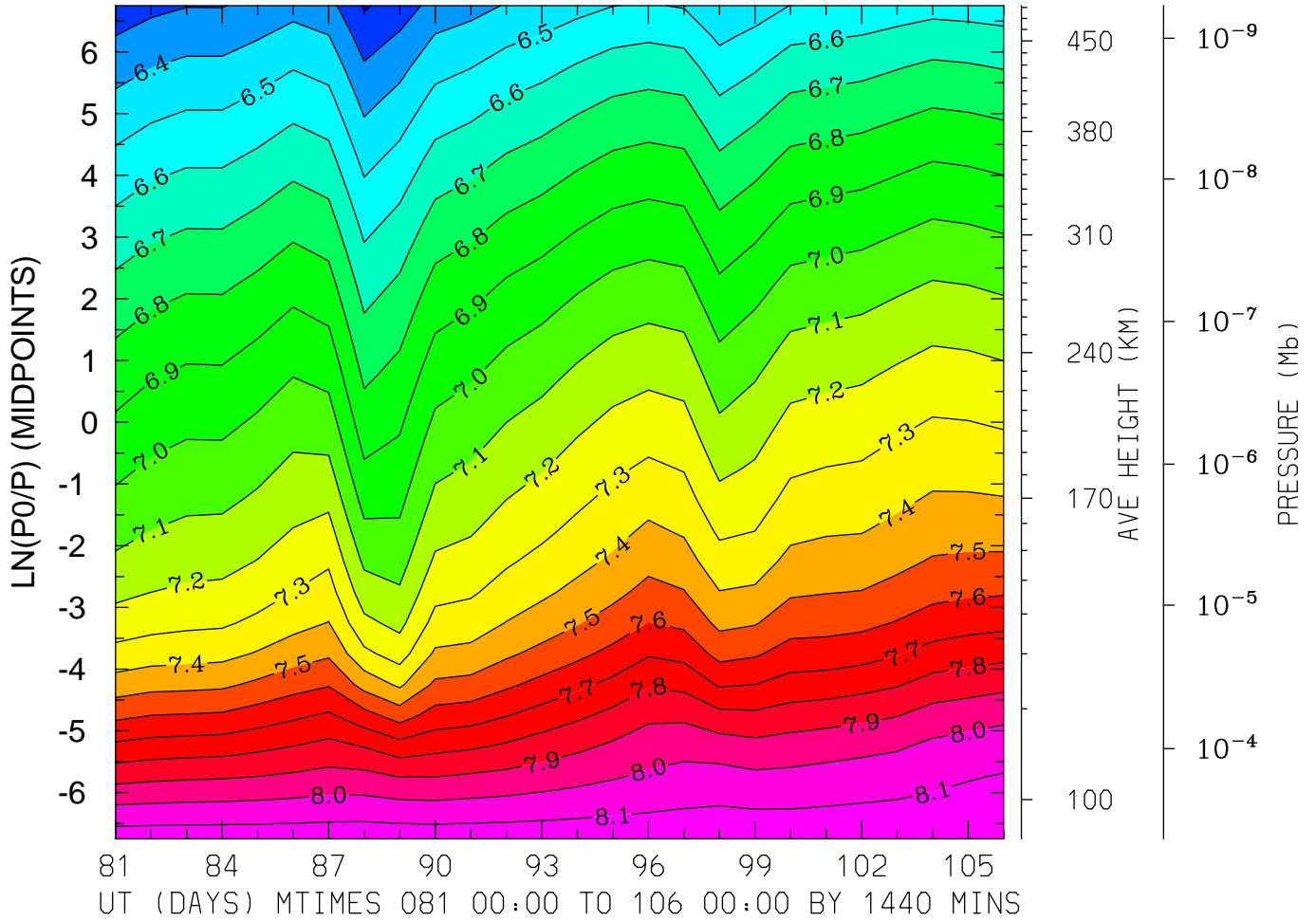
MIN,MAX= -3.0974E+01 1.0805E+02 INTERVAL= 1.0000E+01
FIRST: tiegcm2.0_res5.0_whi2008_heelis_gpi_prim_001.nc
LAST: tiegcm2.0_res5.0_whi2008_heelis_gpi_prim_003.nc

NEUTRAL MERIDIONAL WIND (M/S)
LAT= 57.50 (ZONAL MEANS)



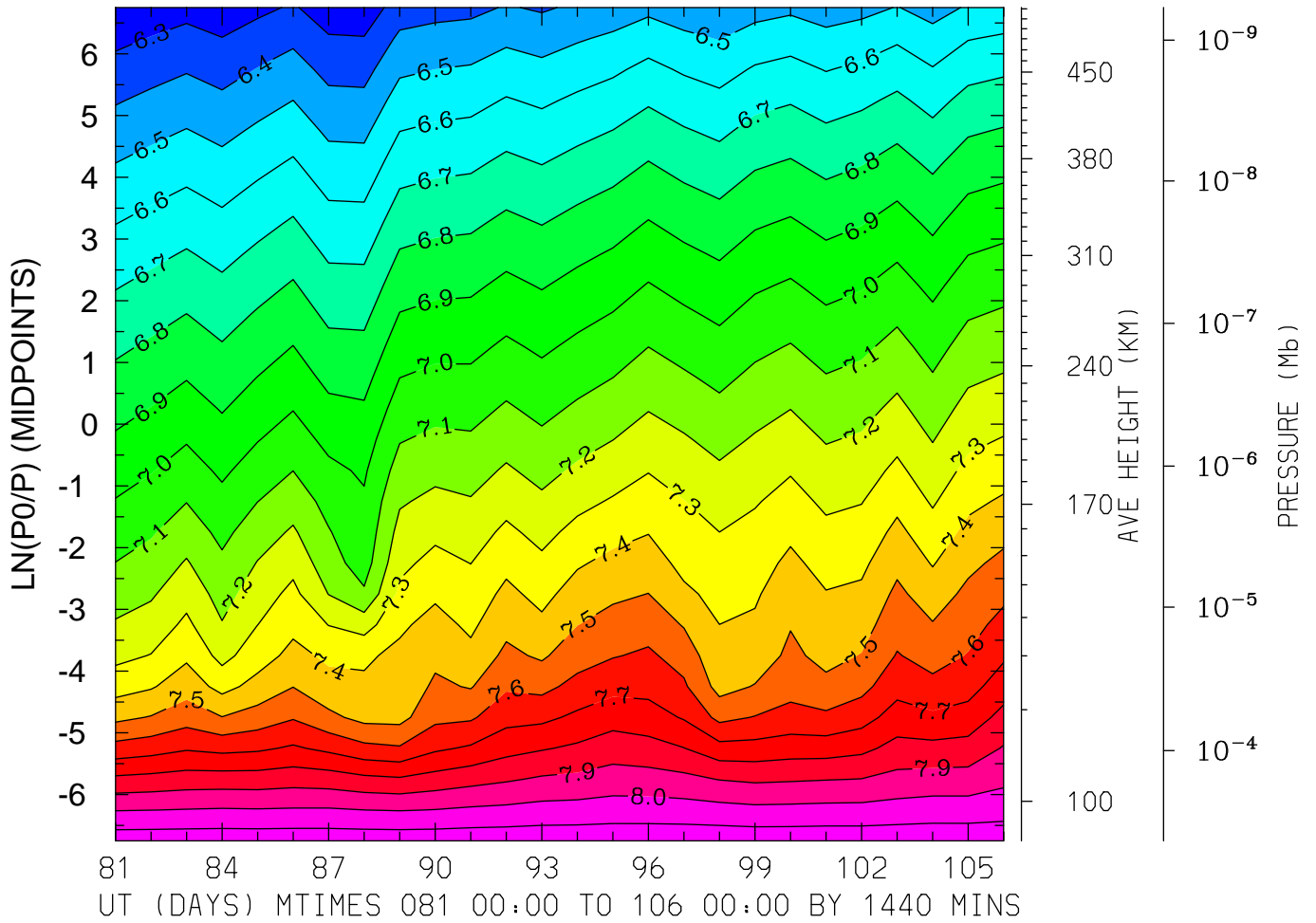
MIN,MAX= -3.4373E+01 1.2100E+01 INTERVAL= 2.5000E+00
FIRST: tiegcm2.0_res5.0_whi2008_heelis_gpi_prim_001.nc
LAST: tiegcm2.0_res5.0_whi2008_heelis_gpi_prim_003.nc

LOG10 HELIUM (HE) (CM3)
LAT=-62.50 LOCAL TIME= 0.00



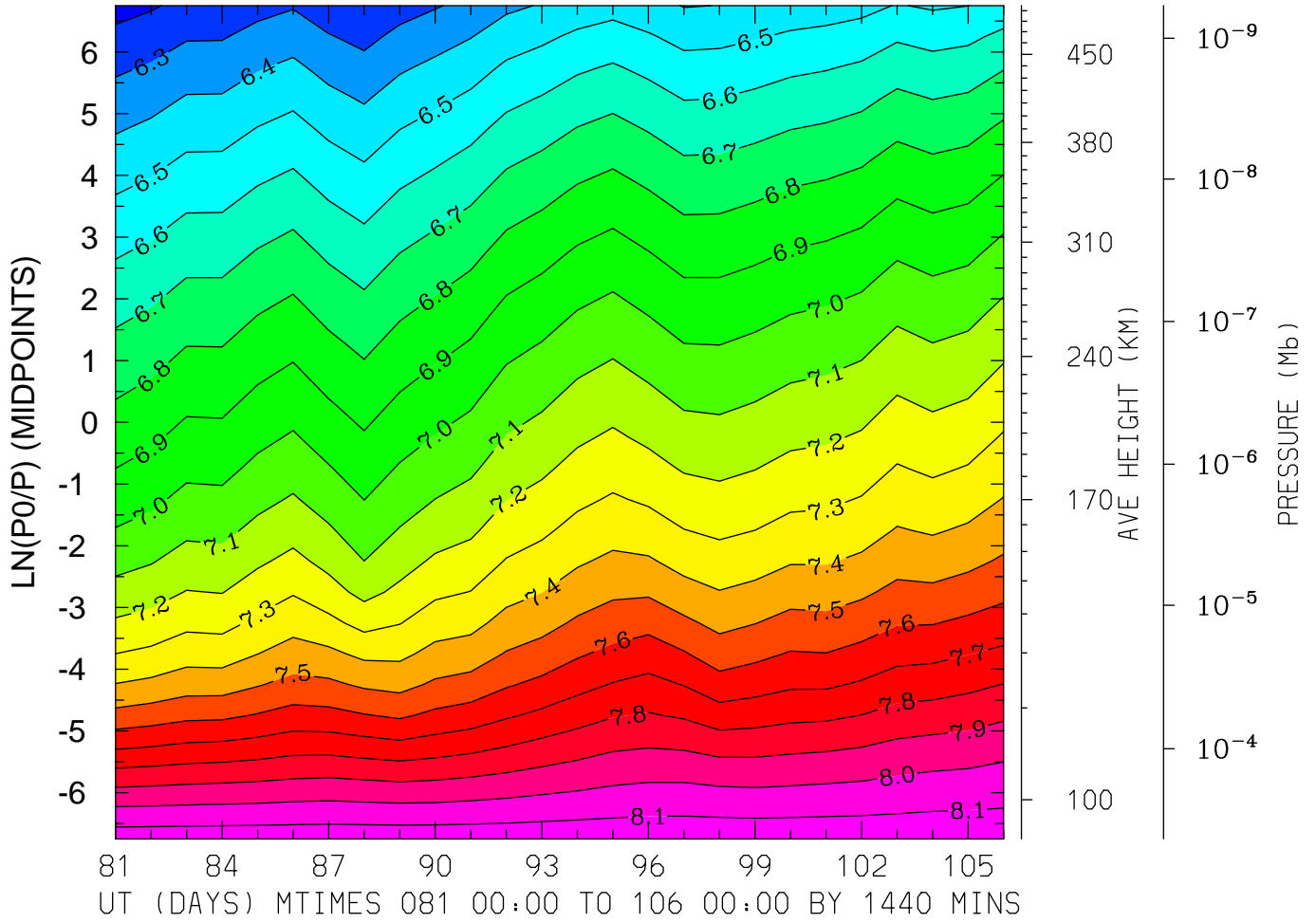
MIN,MAX= 6.1878E+00 8.1860E+00 INTERVAL= 1.0000E-01
FIRST: tiegcm2.0_res5.0_whi2008_heelis_gpi_prim_001.nc
LAST: tiegcm2.0_res5.0_whi2008_heelis_gpi_prim_003.nc

LOG10 HELIUM (HE) (CM3)
LAT=-62.50 LOCAL TIME=12.00



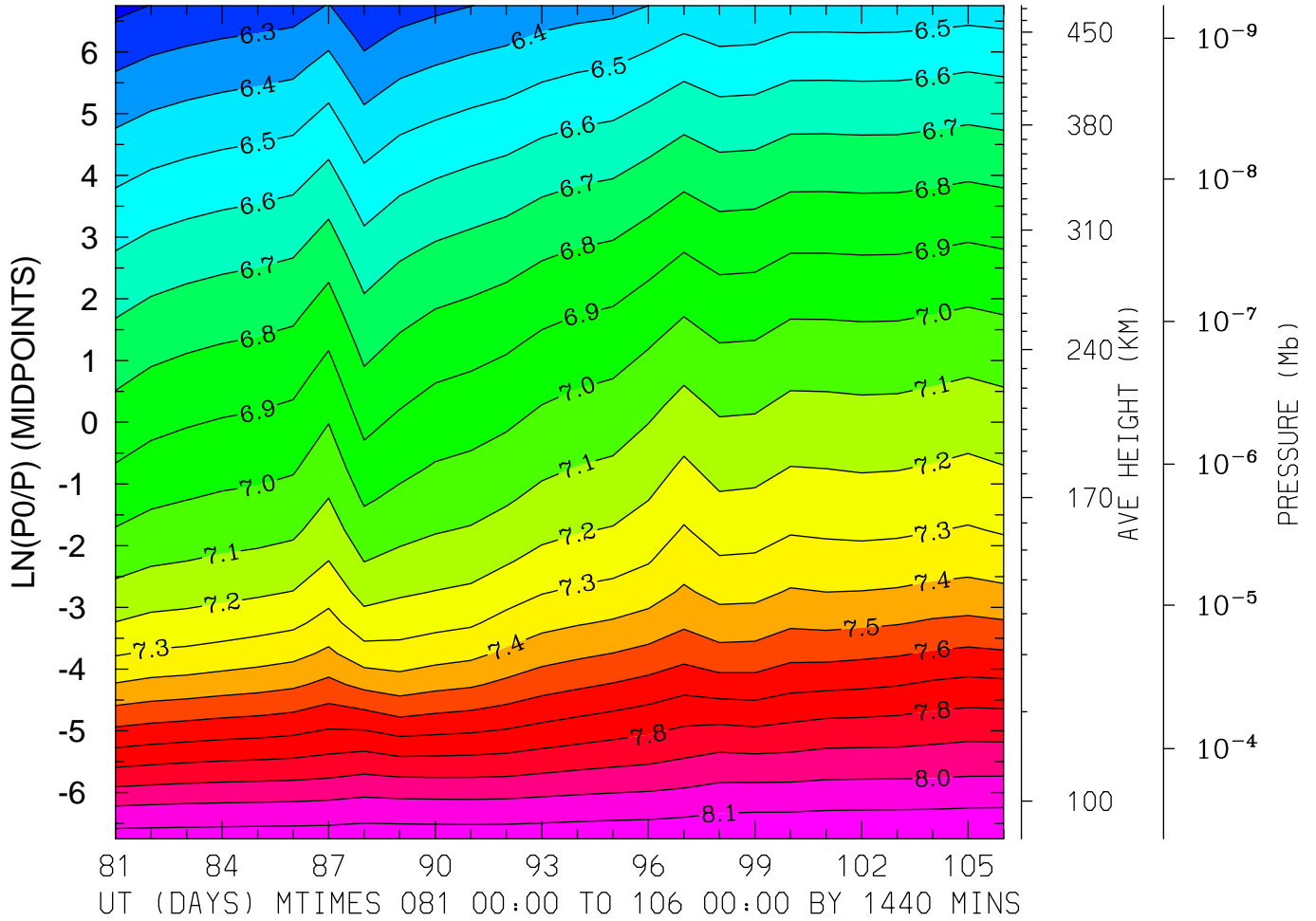
MIN,MAX= 6.2119E+00 8.1696E+00 INTERVAL= 1.0000E-01
FIRST: tiegcm2.0_res5.0_whi2008_heelis_gpi_prim_001.nc
LAST: tiegcm2.0_res5.0_whi2008_heelis_gpi_prim_003.nc

LOG10 HELIUM (HE) (CM3)
LAT=-62.50 (ZONAL MEANS)



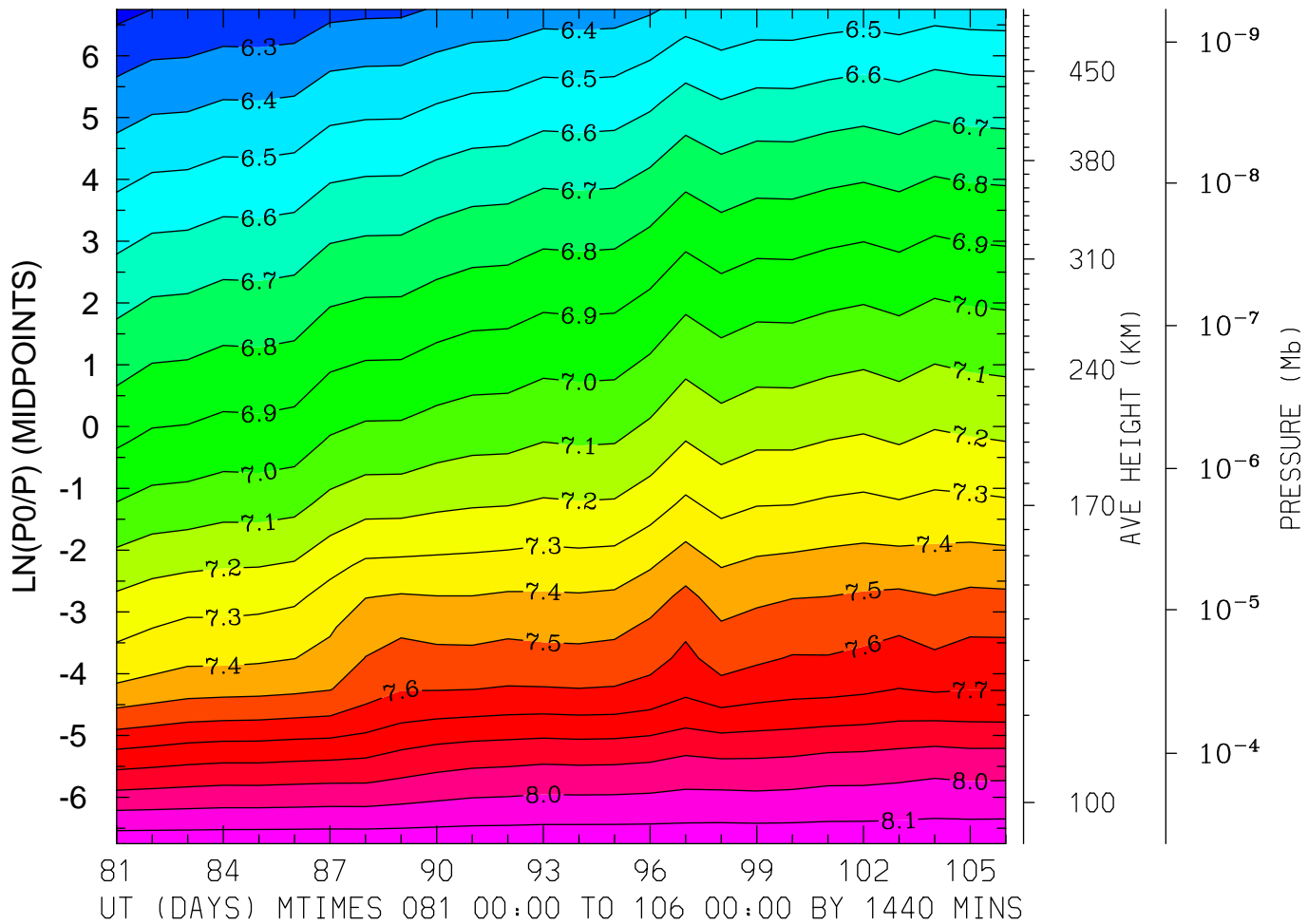
MIN,MAX= 6.1625E+00 8.1782E+00 INTERVAL= 1.0000E-01
FIRST: tiegcm2.0_res5.0_whi2008_heelis_gpi_prim_001.nc
LAST: tiegcm2.0_res5.0_whi2008_heelis_gpi_prim_003.nc

LOG10 HELIUM (HE) (CM3)
LAT=-42.50 LOCAL TIME= 0.00



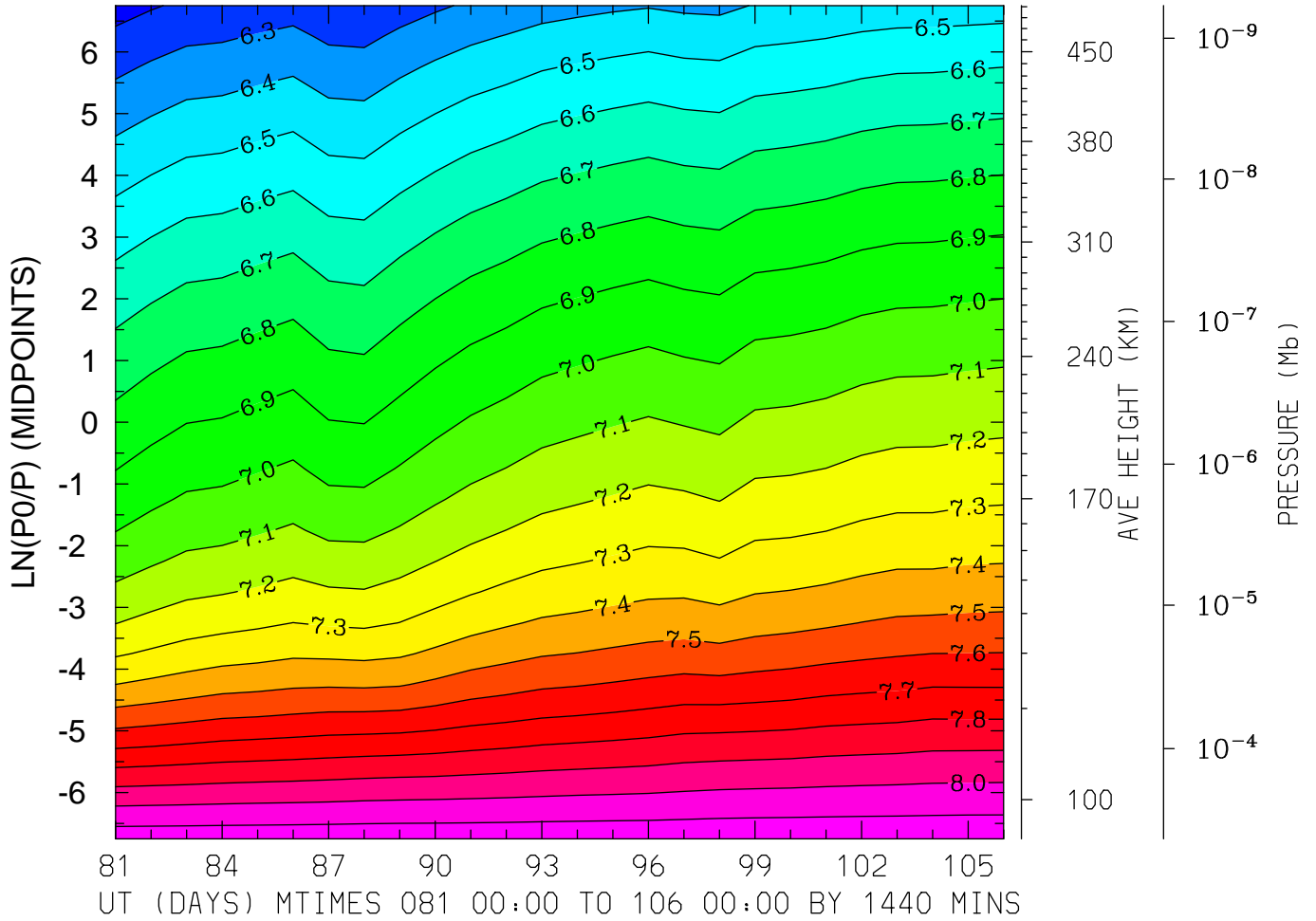
MIN,MAX= 6.1735E+00 8.1728E+00 INTERVAL= 1.0000E-01
FIRST: tiegcm2.0_res5.0_whi2008_heelis_gpi_prim_001.nc
LAST: tiegcm2.0_res5.0_whi2008_heelis_gpi_prim_003.nc

LOG10 HELIUM (HE) (CM3)
LAT=-42.50 LOCAL TIME=12.00



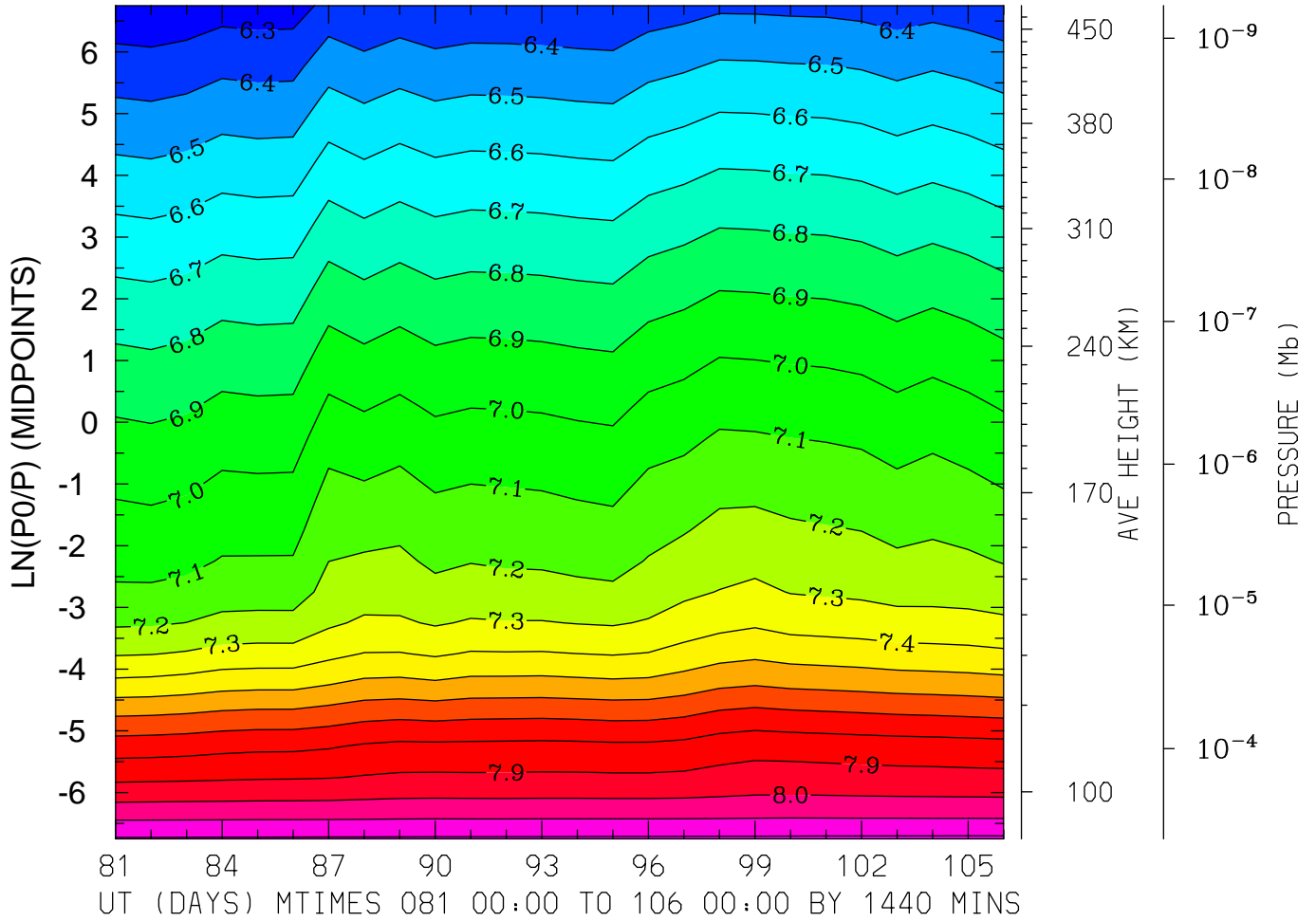
MIN,MAX= 6.1693E+00 8.1748E+00 INTERVAL= 1.0000E-01
FIRST: tiegcm2.0_res5.0_whi2008_heelis_gpi_prim_001.nc
LAST: tiegcm2.0_res5.0_whi2008_heelis_gpi_prim_003.nc

LOG10 HELIUM (HE) (CM3)
LAT=-42.50 (ZONAL MEANS)



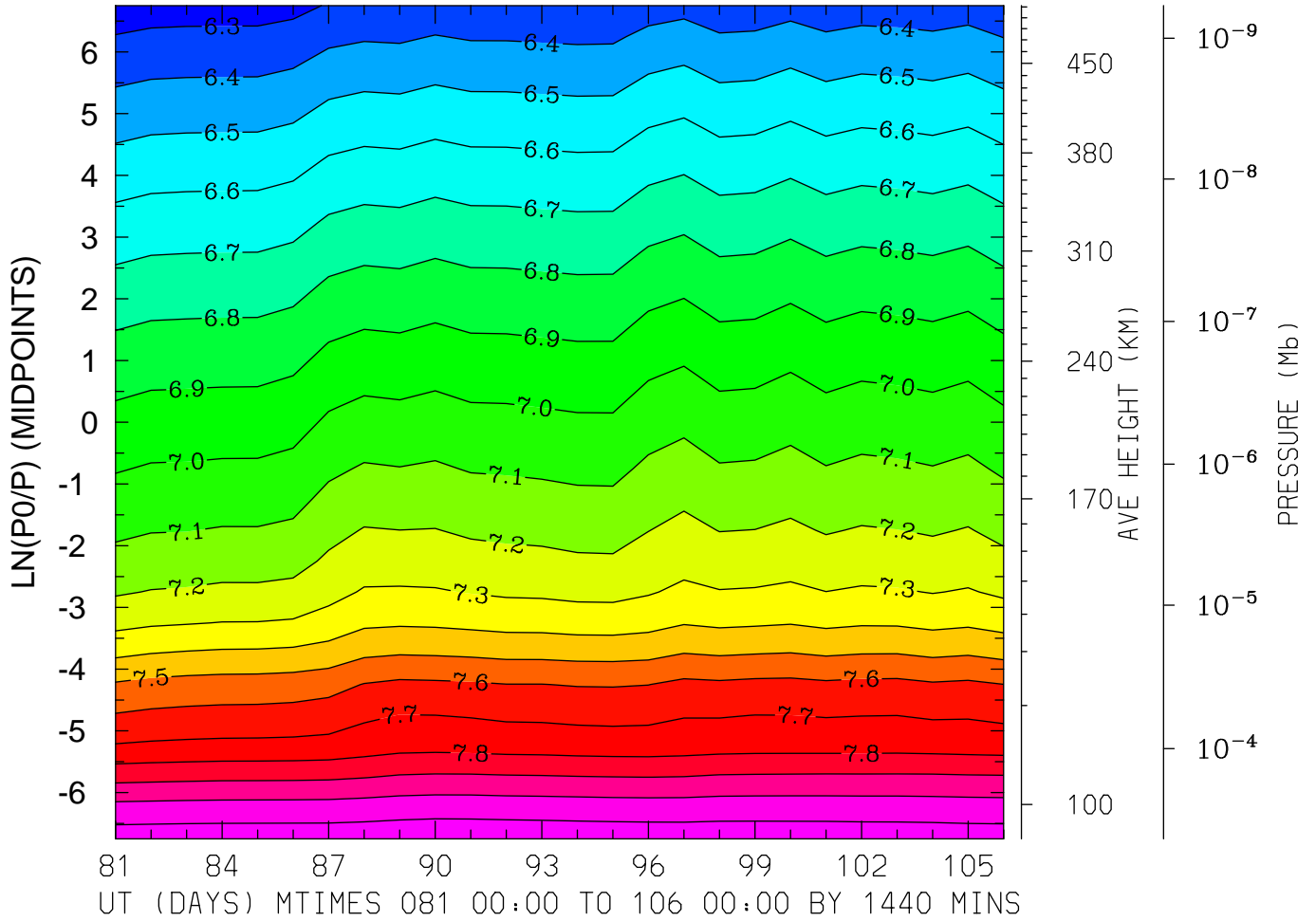
MIN,MAX= 6.1588E+00 8.1757E+00 INTERVAL= 1.0000E-01
FIRST: tiegcm2.0_res5.0_whi2008_heelis_gpi_prim_001.nc
LAST: tiegcm2.0_res5.0_whi2008_heelis_gpi_prim_003.nc

LOG10 HELIUM (HE) (CM3)
LAT= -2.50 LOCAL TIME= 0.00



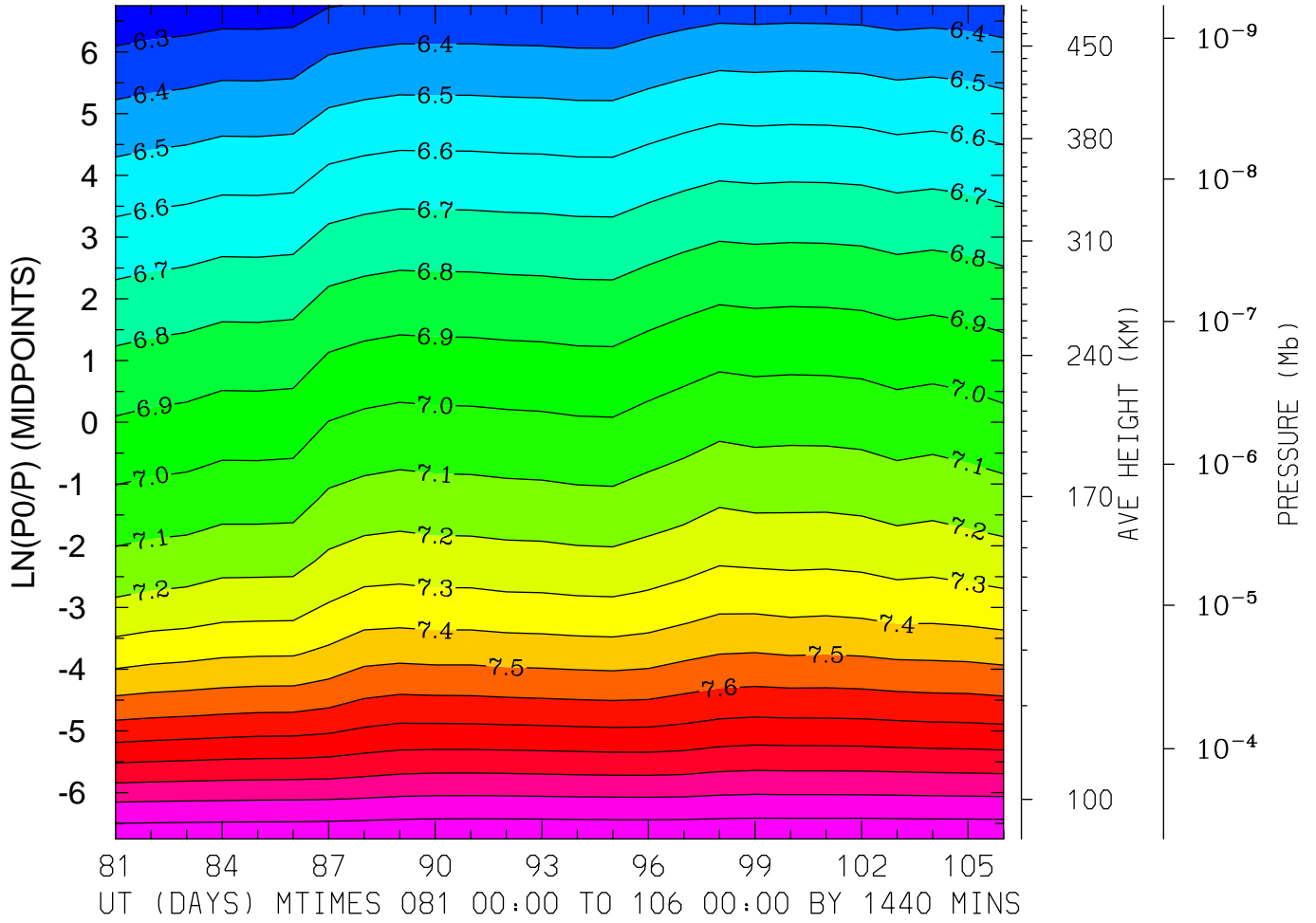
MIN,MAX= 6.2176E+00 8.2176E+00 INTERVAL= 1.0000E-01
FIRST: tiegcm2.0_res5.0_whi2008_heelis_gpi_prim_001.nc
LAST: tiegcm2.0_res5.0_whi2008_heelis_gpi_prim_003.nc

LOG10 HELIUM (HE) (CM3)
LAT= -2.50 LOCAL TIME=12.00



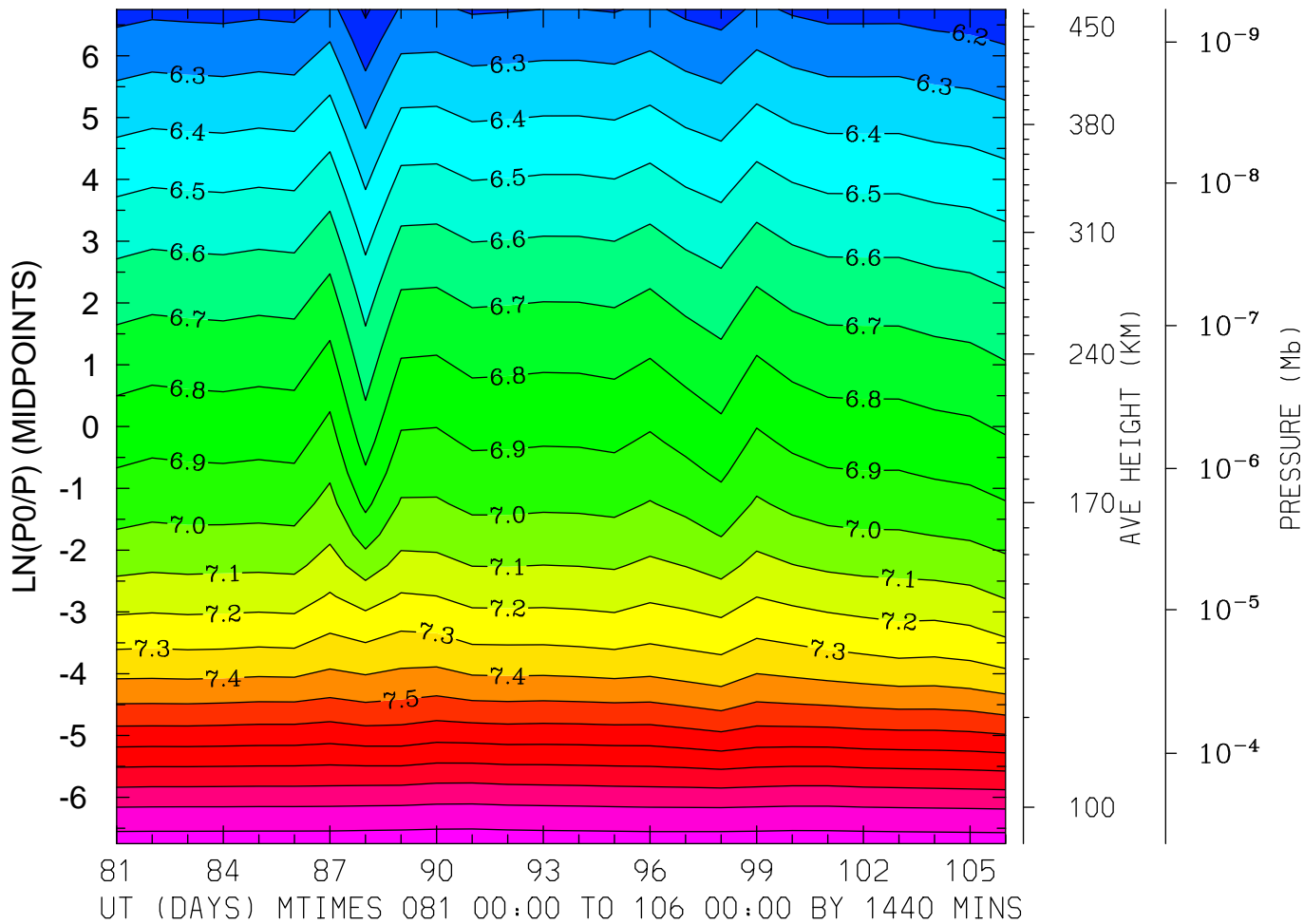
MIN,MAX= 6.2398E+00 8.1689E+00 INTERVAL= 1.0000E-01
FIRST: tiegcm2.0_res5.0_whi2008_heelis_gpi_prim_001.nc
LAST: tiegcm2.0_res5.0_whi2008_heelis_gpi_prim_003.nc

LOG10 HELIUM (HE) (CM3)
LAT= -2.50 (ZONAL MEANS)



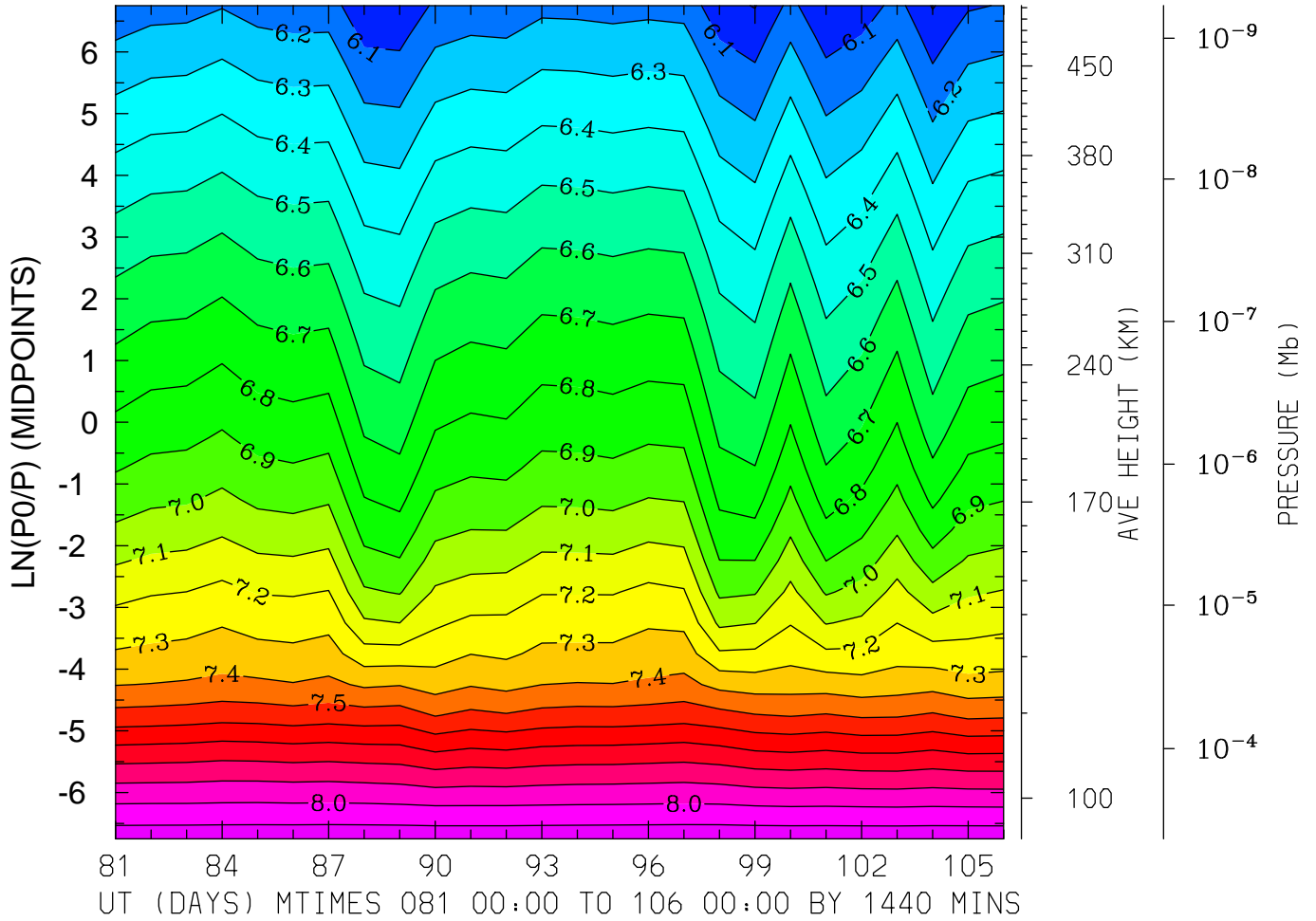
MIN,MAX= 6.2189E+00 8.1865E+00 INTERVAL= 1.0000E-01
FIRST: tiegcm2.0_res5.0_whi2008_heelis_gpi_prim_001.nc
LAST: tiegcm2.0_res5.0_whi2008_heelis_gpi_prim_003.nc

LOG10 HELIUM (HE) (CM3)
LAT= 37.50 LOCAL TIME= 0.00



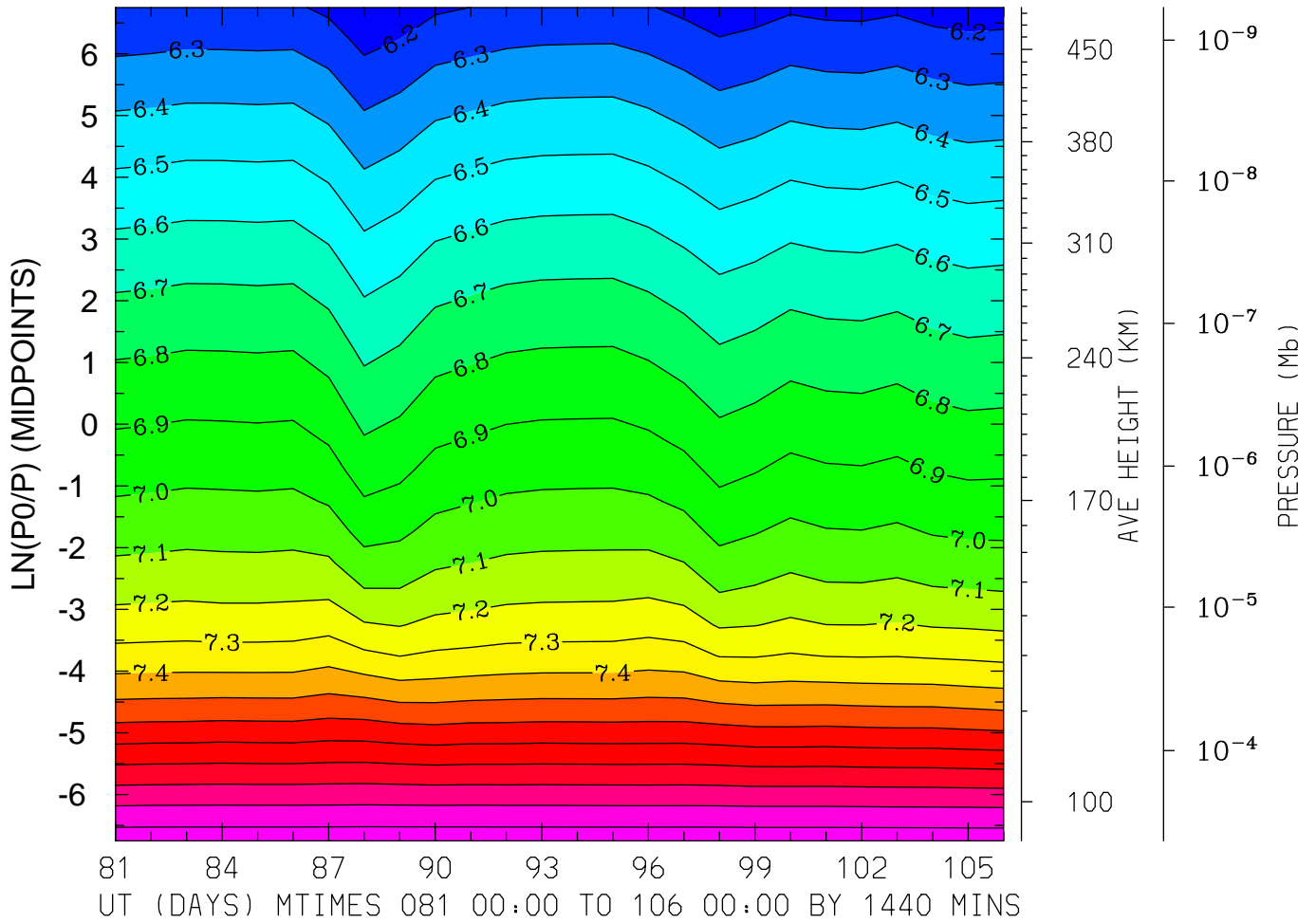
MIN,MAX= 6.0836E+00 8.1525E+00 INTERVAL= 1.0000E-01
FIRST: tiegcm2.0_res5.0_whi2008_heelis_gpi_prim_001.nc
LAST: tiegcm2.0_res5.0_whi2008_heelis_gpi_prim_003.nc

LOG10 HELIUM (HE) (CM3)
LAT= 37.50 LOCAL TIME=12.00



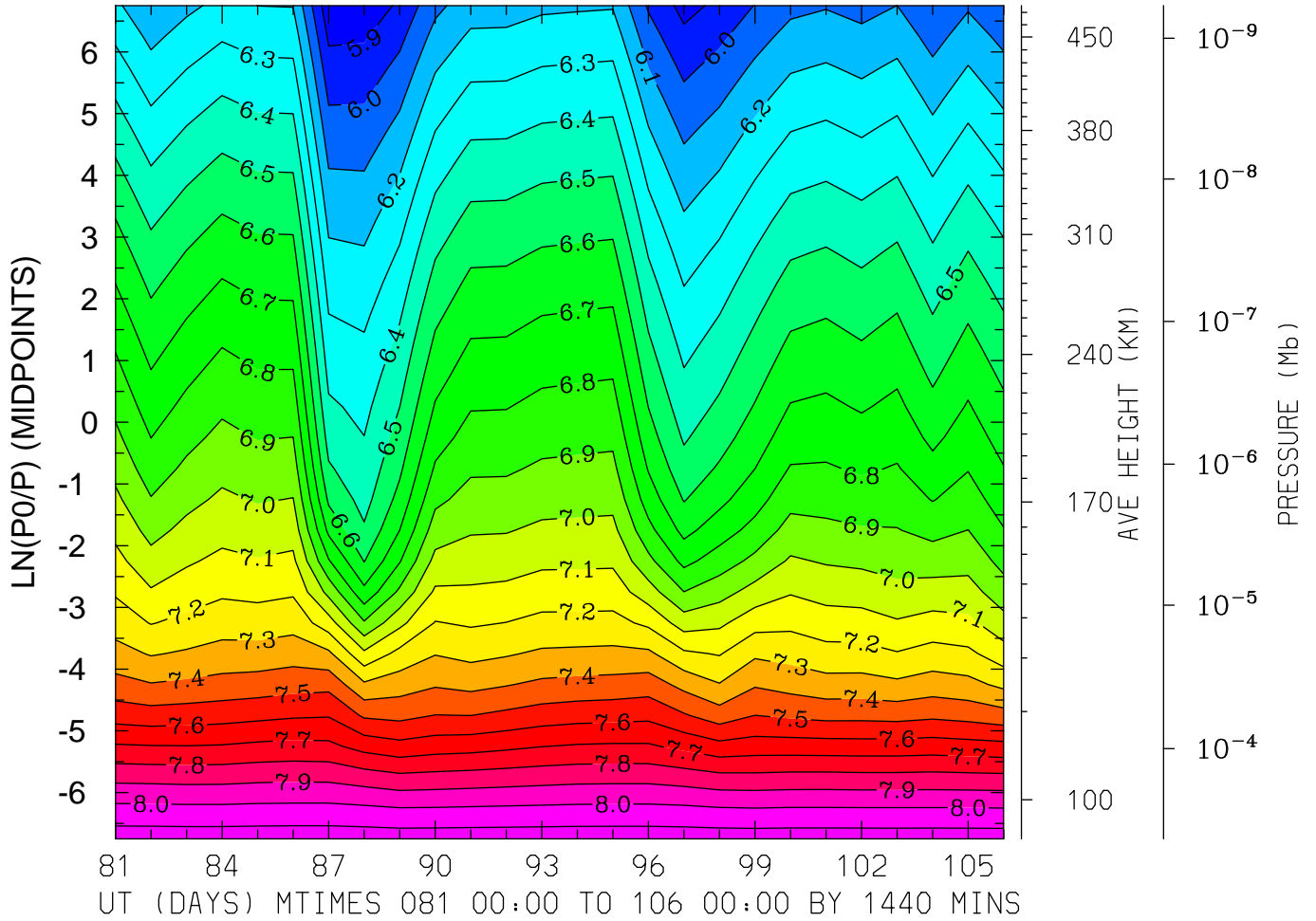
MIN,MAX= 5.9926E+00 8.1693E+00 INTERVAL= 1.0000E-01
FIRST: tiegcm2.0_res5.0_whi2008_heelis_gpi_prim_001.nc
LAST: tiegcm2.0_res5.0_whi2008_heelis_gpi_prim_003.nc

LOG10 HELIUM (HE) (CM3)
LAT= 37.50 (ZONAL MEANS)



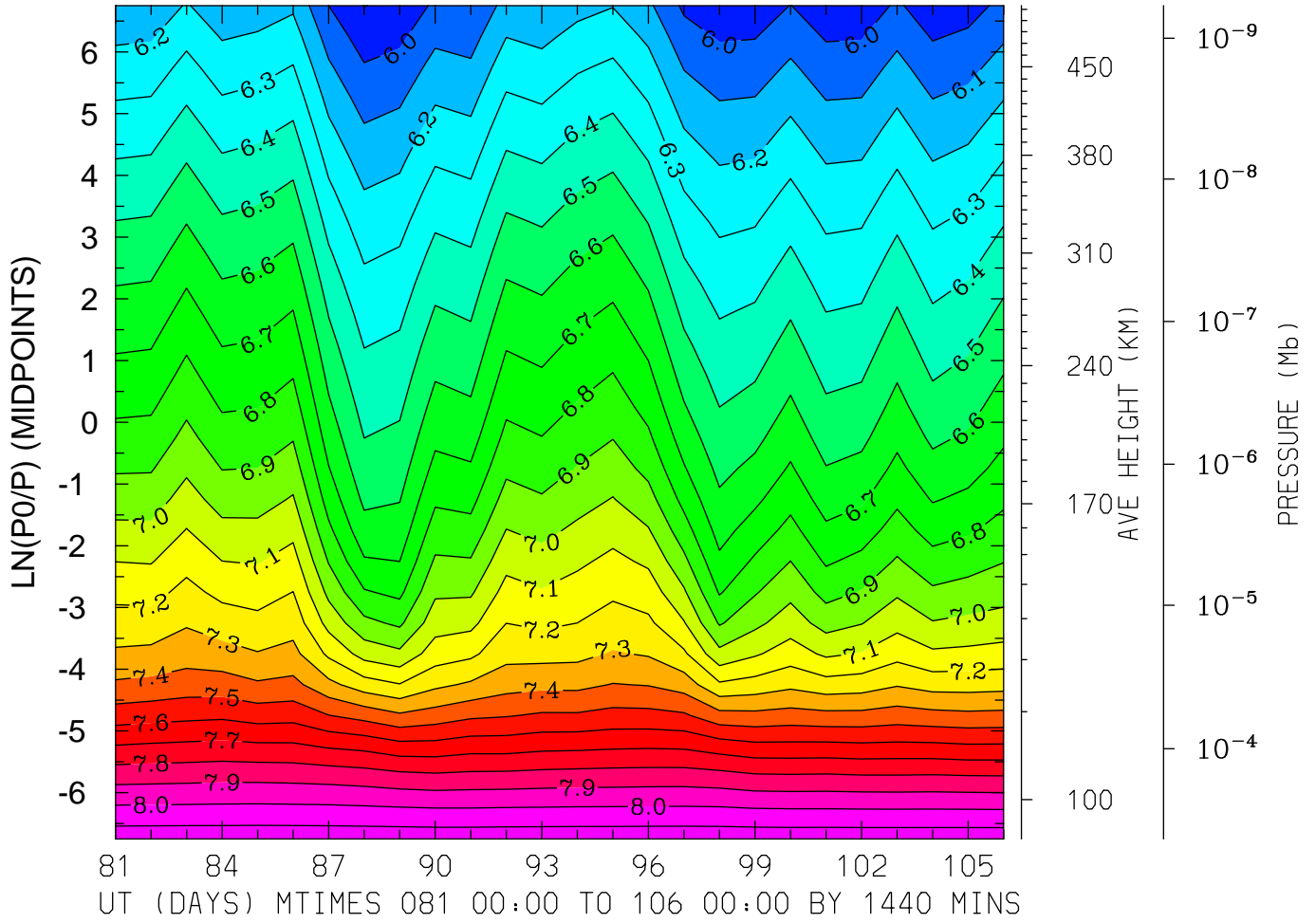
MIN,MAX= 6.1057E+00 8.1637E+00 INTERVAL= 1.0000E-01
FIRST: tiegcm2.0_res5.0_whi2008_heelis_gpi_prim_001.nc
LAST: tiegcm2.0_res5.0_whi2008_heelis_gpi_prim_003.nc

LOG10 HELIUM (HE) (CM3)
LAT= 57.50 LOCAL TIME= 0.00



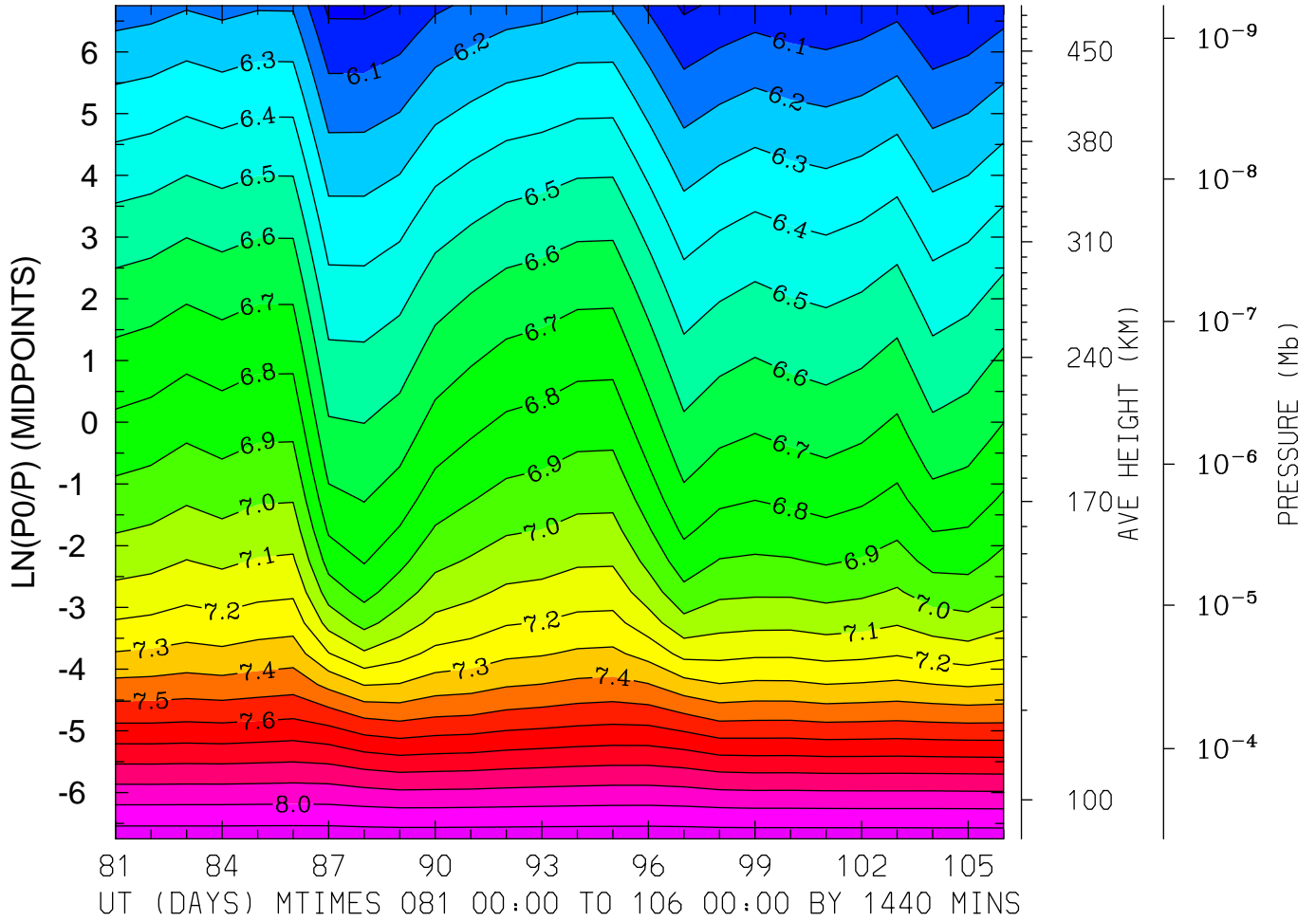
MIN,MAX= 5.8280E+00 8.1563E+00 INTERVAL= 1.0000E-01
FIRST: tiegcm2.0_res5.0_whi2008_heelis_gpi_prim_001.nc
LAST: tiegcm2.0_res5.0_whi2008_heelis_gpi_prim_003.nc

LOG10 HELIUM (HE) (CM3)
LAT= 57.50 LOCAL TIME=12.00



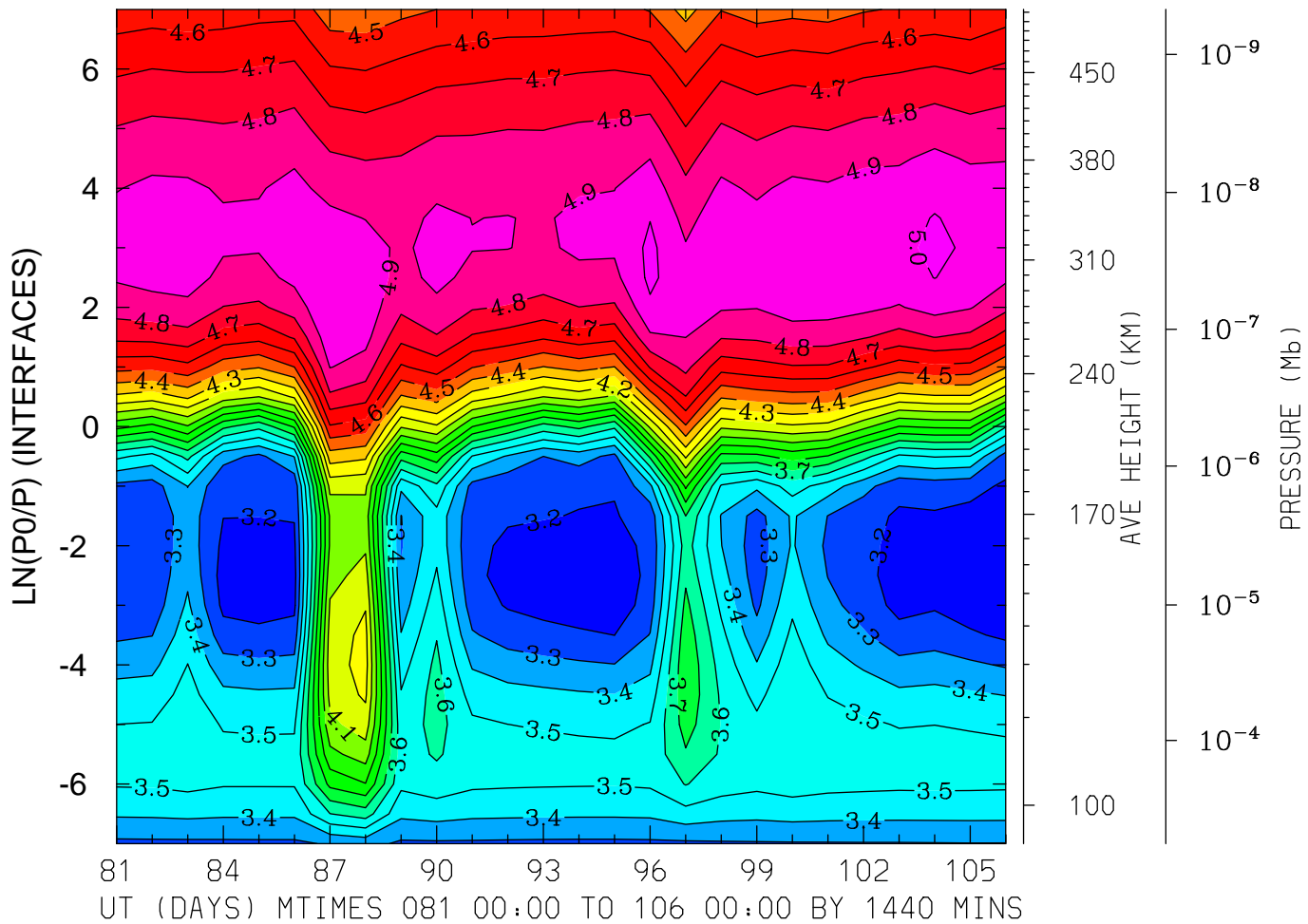
MIN,MAX= 5.8976E+00 8.1638E+00 INTERVAL= 1.0000E-01
FIRST: tiegcm2.0_res5.0_whi2008_heelis_gpi_prim_001.nc
LAST: tiegcm2.0_res5.0_whi2008_heelis_gpi_prim_003.nc

LOG10 HELIUM (HE) (CM3)
LAT= 57.50 (ZONAL MEANS)



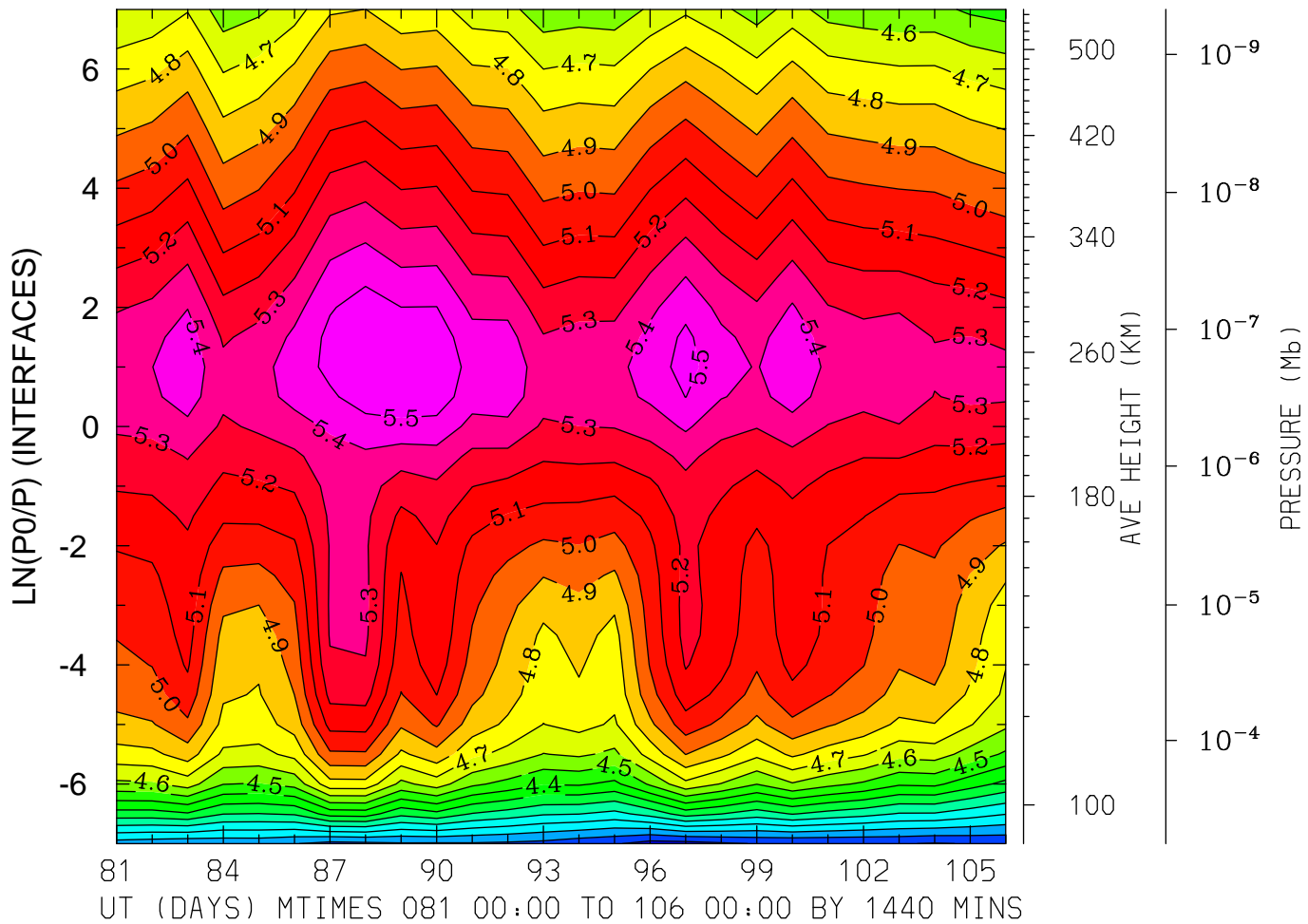
MIN,MAX= 5.9740E+00 8.1608E+00 INTERVAL= 1.0000E-01
FIRST: tiegcm2.0_res5.0_whi2008_heelis_gpi_prim_001.nc
LAST: tiegcm2.0_res5.0_whi2008_heelis_gpi_prim_003.nc

LOG10 ELECTRON DENSITY (CM3)
LAT=-62.50 LOCAL TIME= 0.00



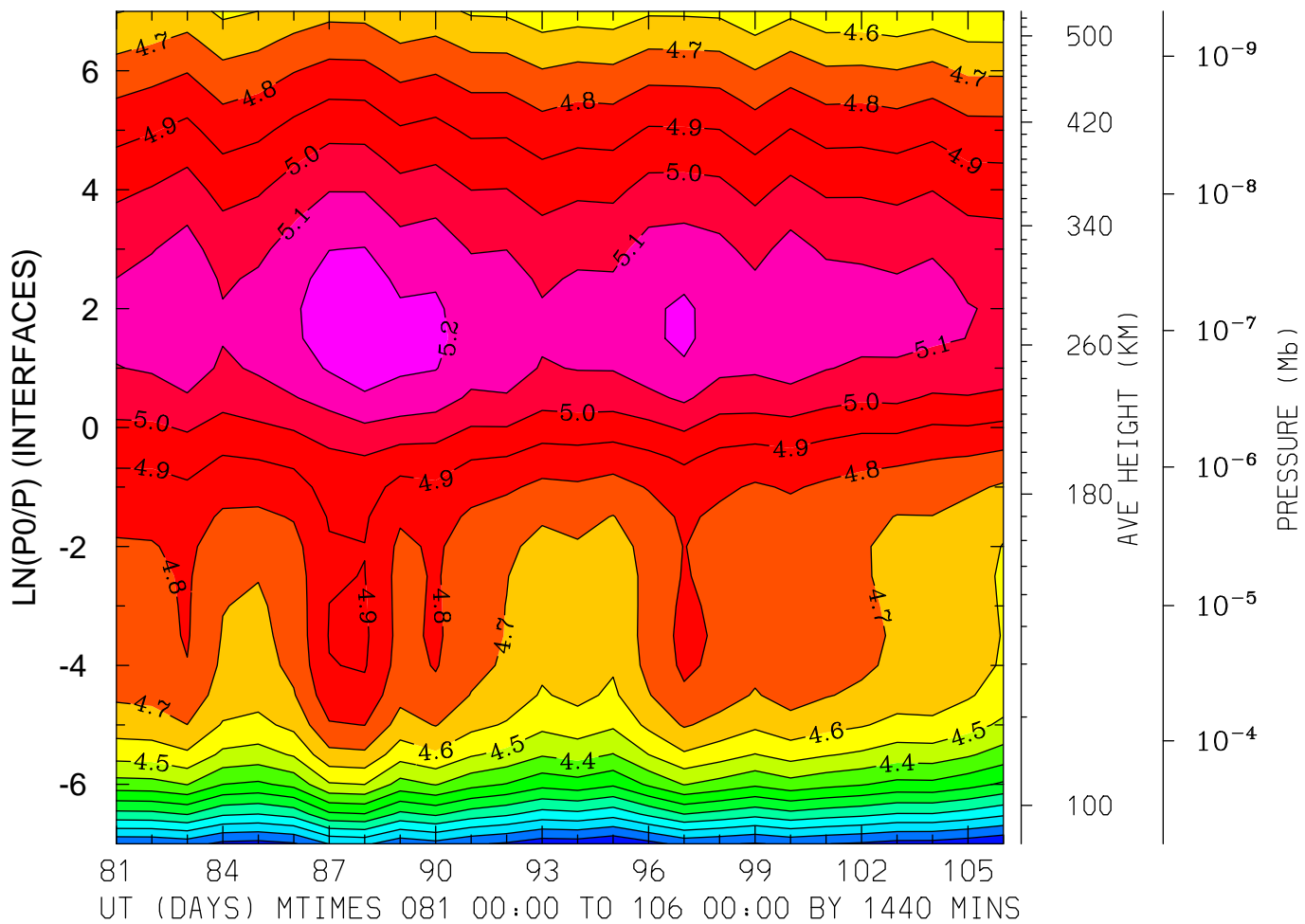
MIN,MAX= 3.1161E+00 5.0226E+00 INTERVAL= 1.0000E-01
FIRST: tiegcm2.0_res5.0_whi2008_heelis_gpi_prim_001.nc
LAST: tiegcm2.0_res5.0_whi2008_heelis_gpi_prim_003.nc

LOG10 ELECTRON DENSITY (CM3)
LAT=-62.50 LOCAL TIME=12.00



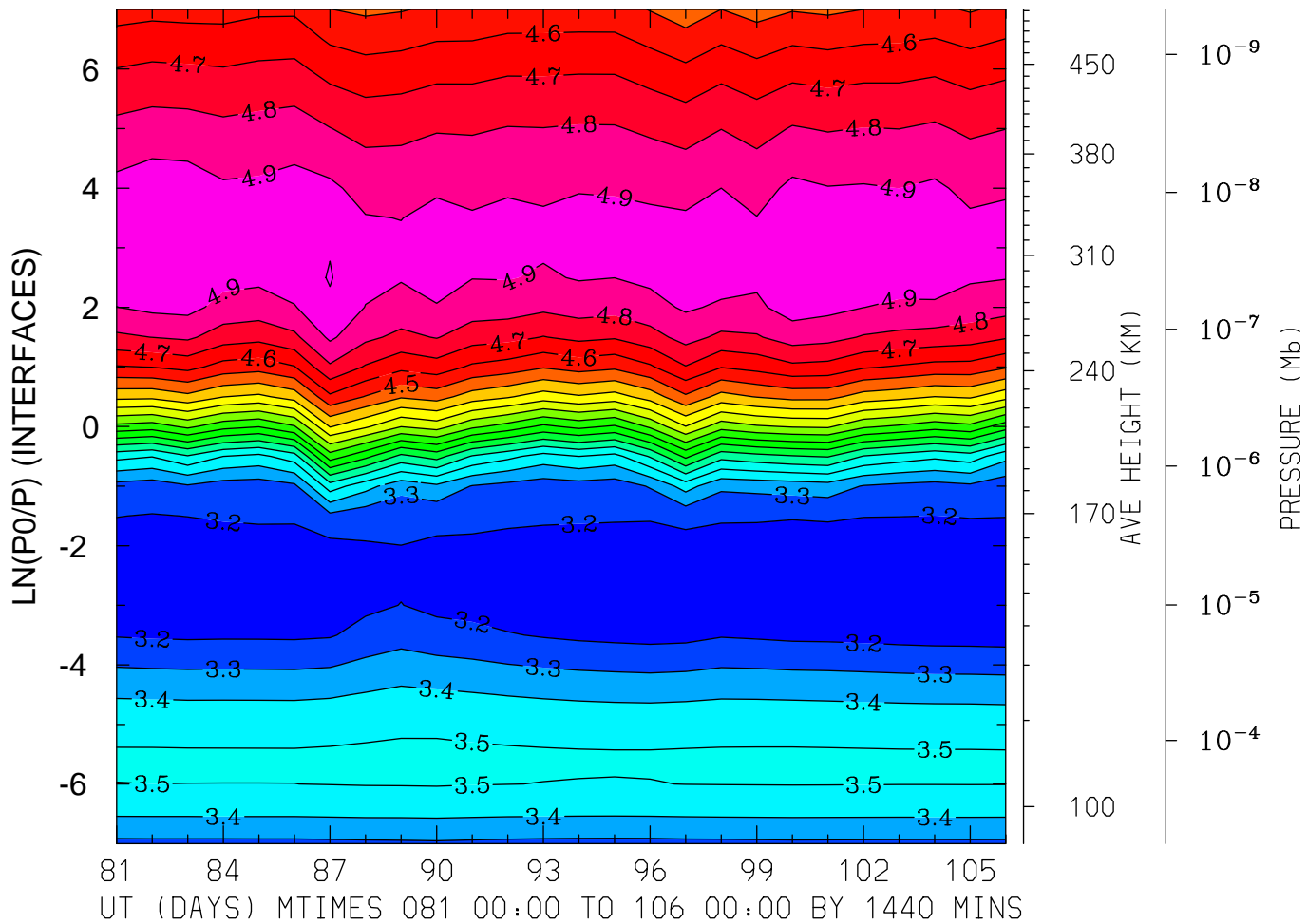
MIN,MAX= 3.6545E+00 5.5925E+00 INTERVAL= 1.0000E-01
FIRST: tiegcm2.0_res5.0_whi2008_heelis_gpi_prim_001.nc
LAST: tiegcm2.0_res5.0_whi2008_heelis_gpi_prim_003.nc

LOG10 ELECTRON DENSITY (CM3)
LAT=-62.50 (ZONAL MEANS)



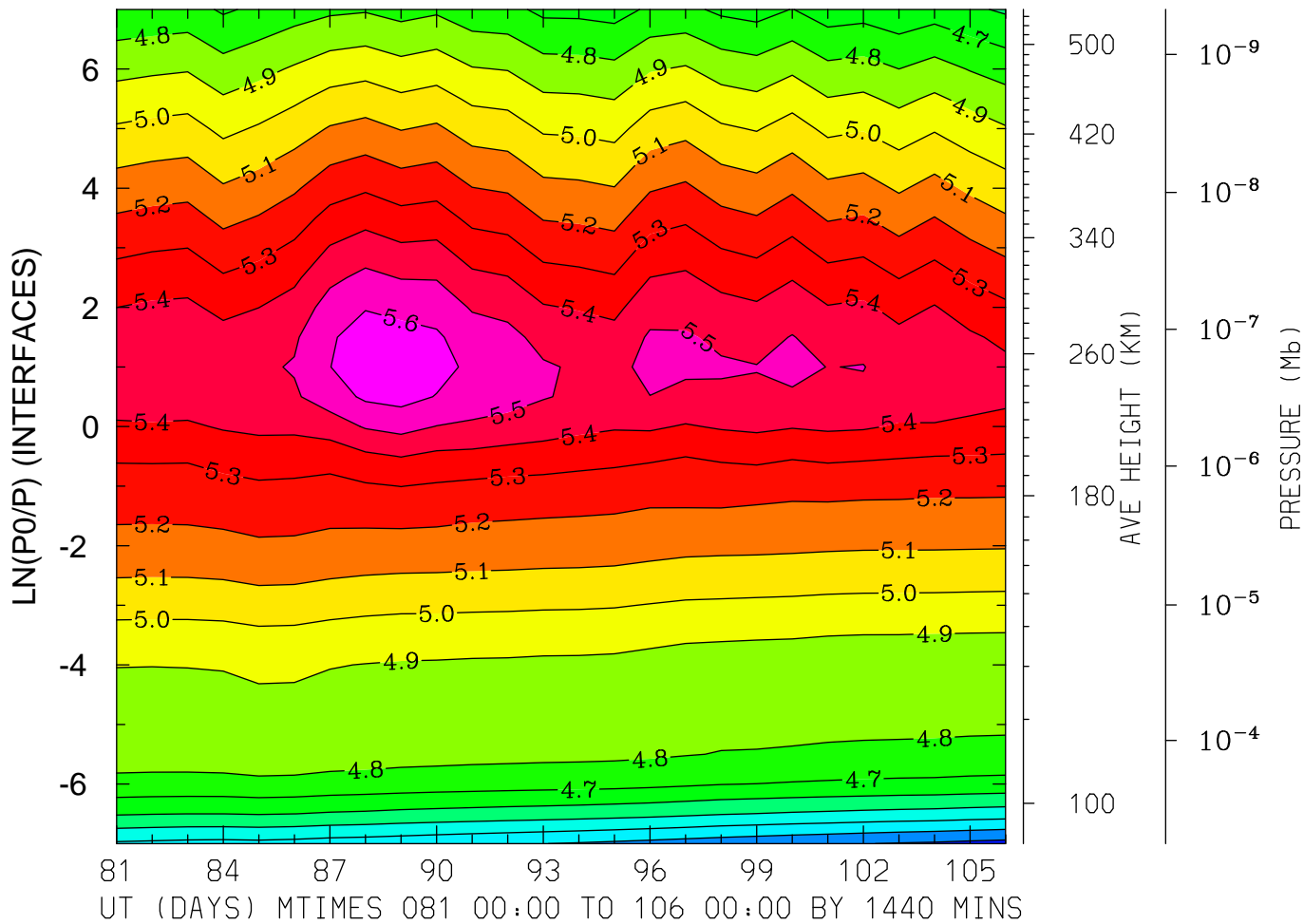
MIN,MAX= 3.6090E+00 5.2786E+00 INTERVAL= 1.0000E-01
FIRST: tiegcm2.0_res5.0_whi2008_heelis_gpi_prim_001.nc
LAST: tiegcm2.0_res5.0_whi2008_heelis_gpi_prim_003.nc

LOG10 ELECTRON DENSITY (CM3)
LAT=-42.50 LOCAL TIME= 0.00



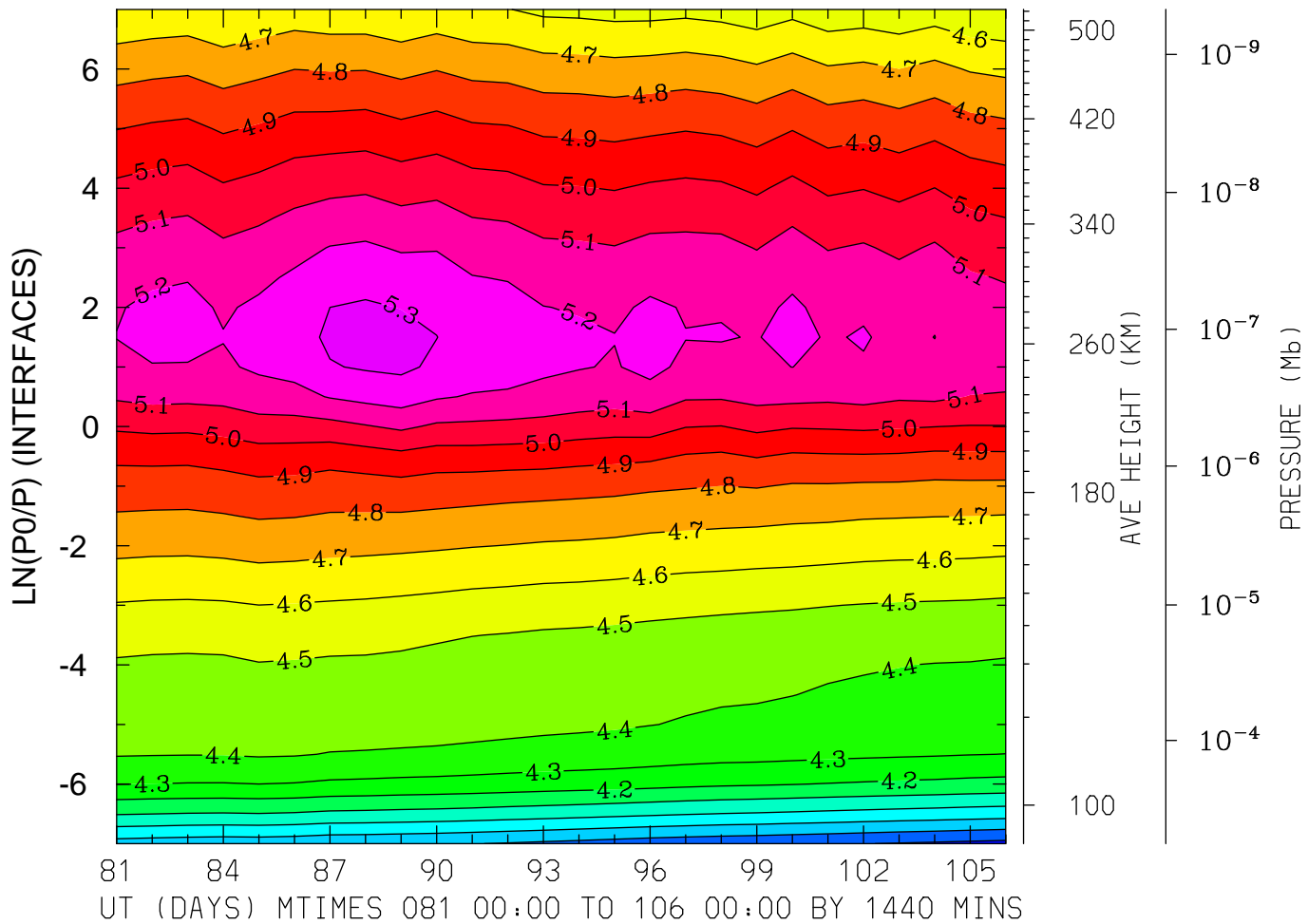
MIN,MAX= 3.1059E+00 5.0062E+00 INTERVAL= 1.0000E-01
FIRST: tiegcm2.0_res5.0_whi2008_heelis_gpi_prim_001.nc
LAST: tiegcm2.0_res5.0_whi2008_heelis_gpi_prim_003.nc

LOG10 ELECTRON DENSITY (CM3)
LAT=-42.50 LOCAL TIME=12.00



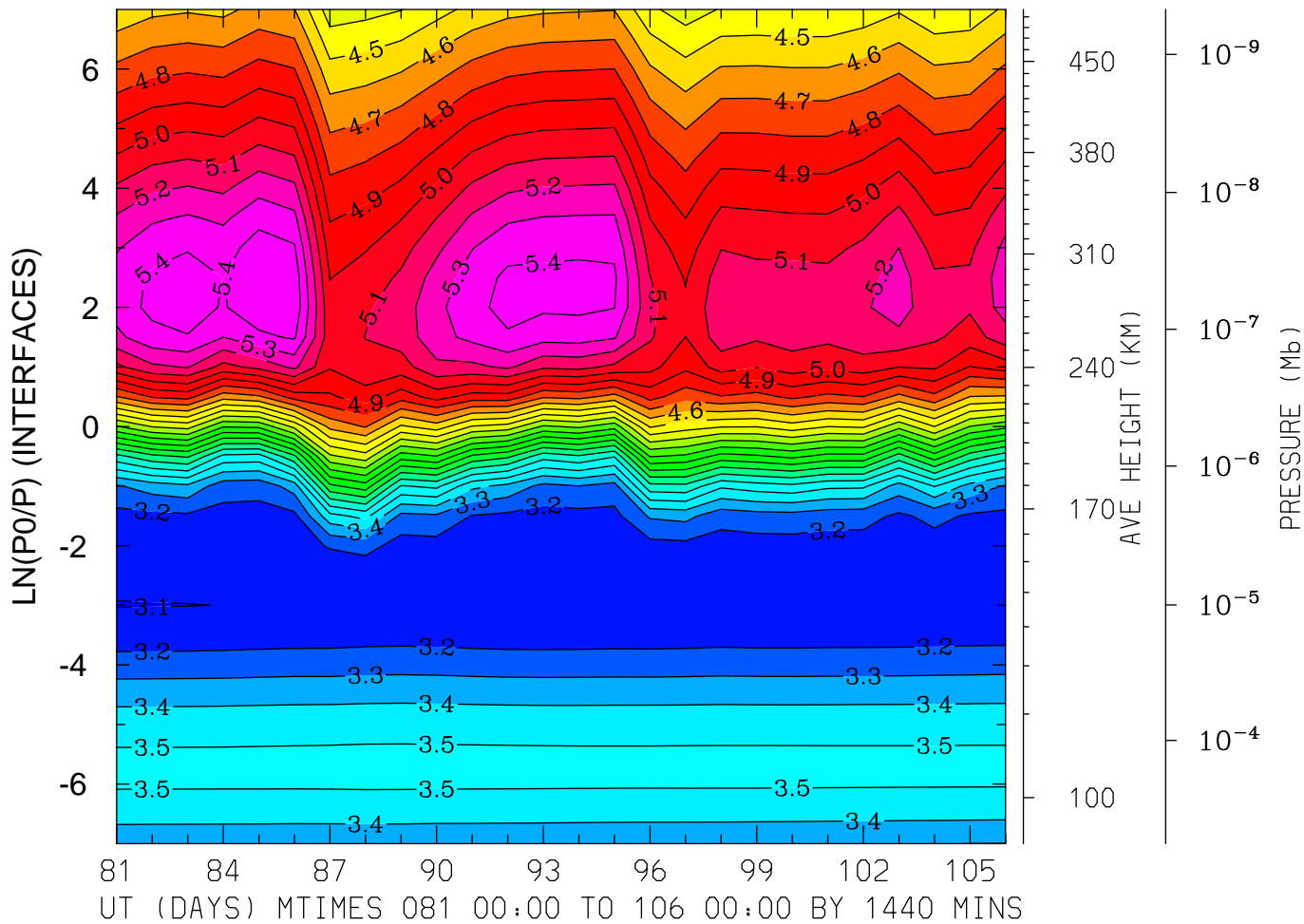
MIN,MAX= 4.1640E+00 5.6644E+00 INTERVAL= 1.0000E-01
FIRST: tiegcm2.0_res5.0_whi2008_heelis_gpi_prim_001.nc
LAST: tiegcm2.0_res5.0_whi2008_heelis_gpi_prim_003.nc

LOG10 ELECTRON DENSITY (CM3)
LAT=-42.50 (ZONAL MEANS)



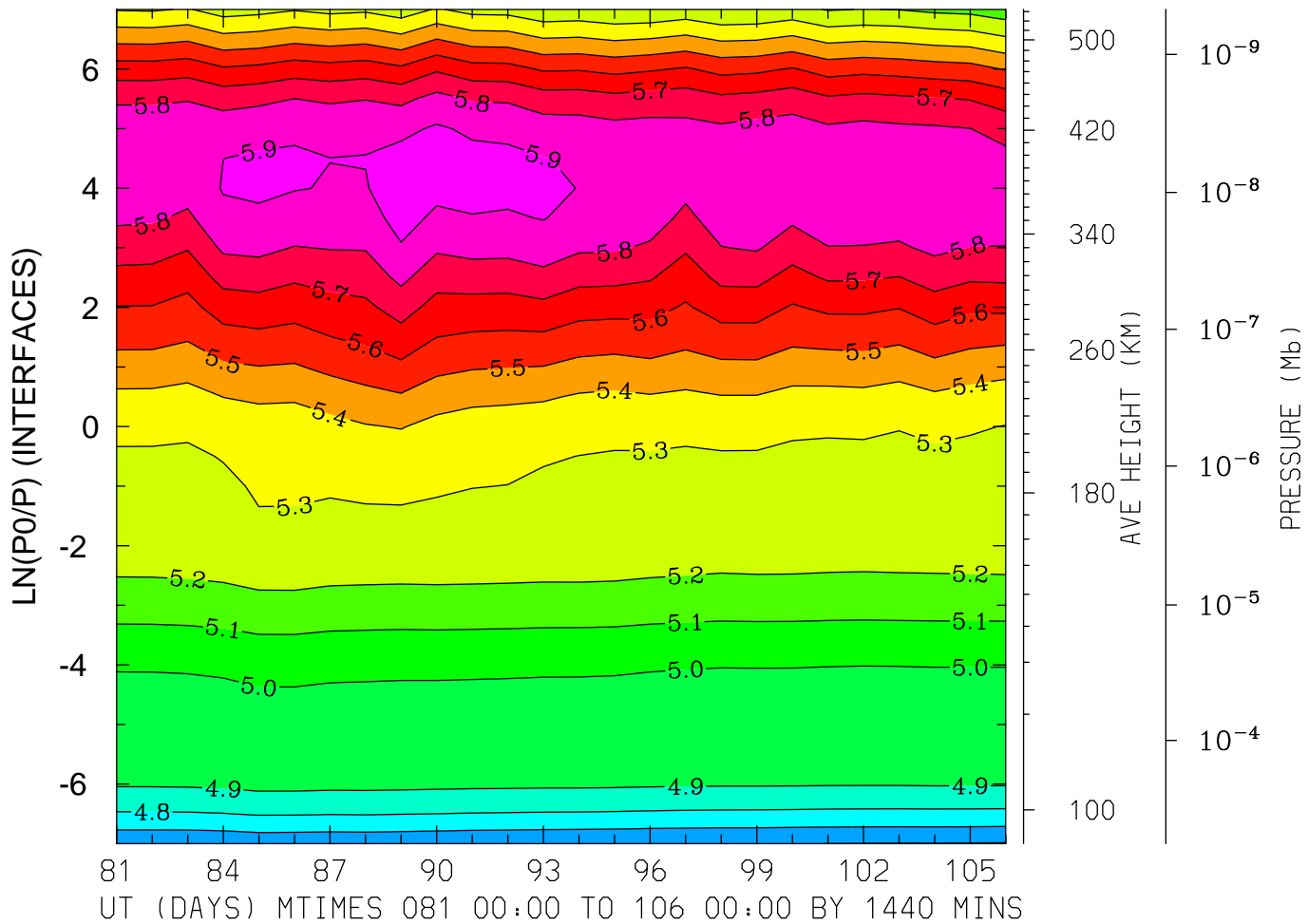
MIN,MAX= 3.6702E+00 5.3304E+00 INTERVAL= 1.0000E-01
FIRST: tiegcm2.0_res5.0_whi2008_heelis_gpi_prim_001.nc
LAST: tiegcm2.0_res5.0_whi2008_heelis_gpi_prim_003.nc

LOG10 ELECTRON DENSITY (CM3)
LAT= -2.50 LOCAL TIME= 0.00



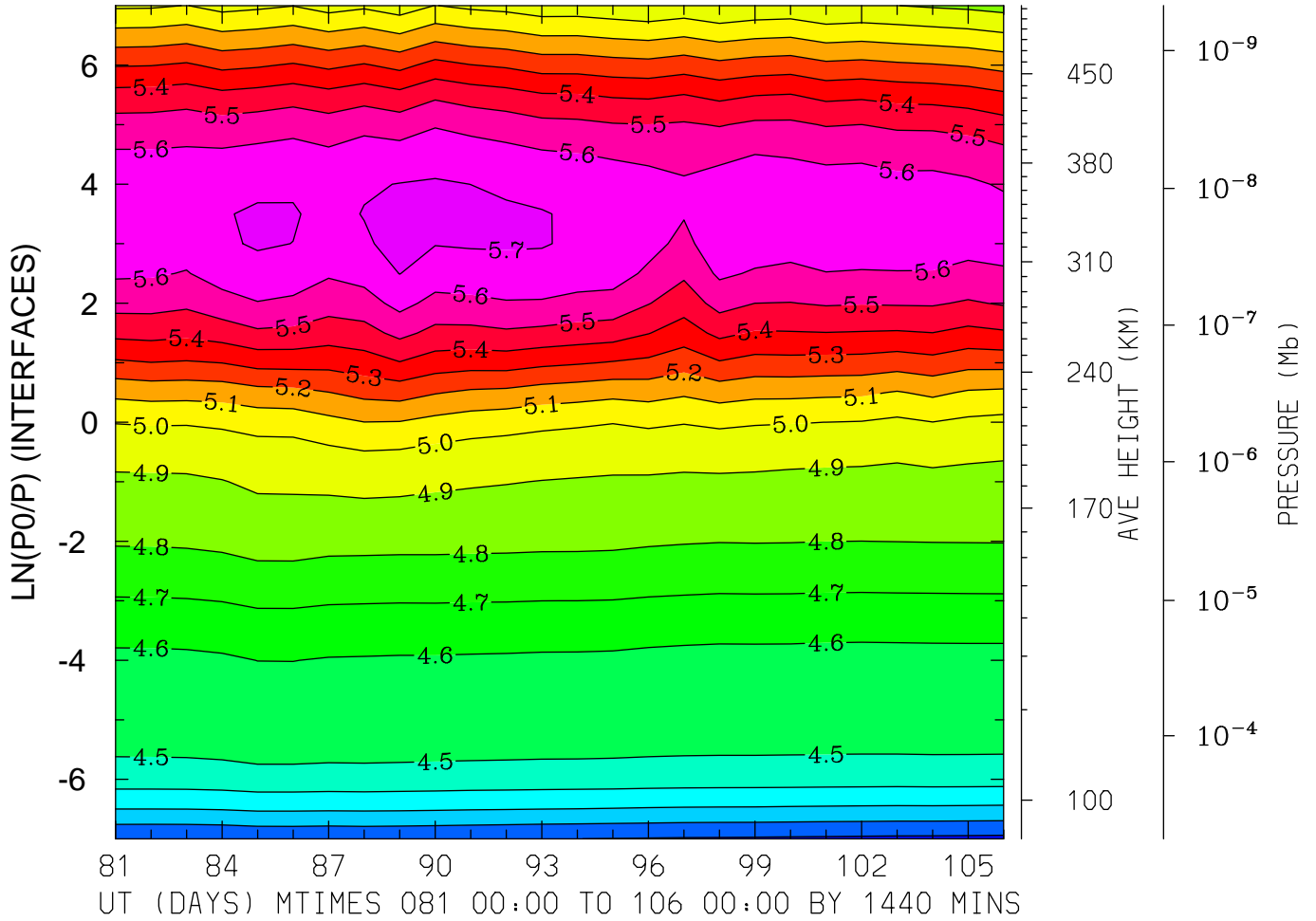
MIN,MAX= 3.0968E+00 5.4858E+00 INTERVAL= 1.0000E-01
FIRST: tiegcm2.0_res5.0_whi2008_heelis_gpi_prim_001.nc
LAST: tiegcm2.0_res5.0_whi2008_heelis_gpi_prim_003.nc

LOG10 ELECTRON DENSITY (CM3)
LAT= -2.50 LOCAL TIME=12.00



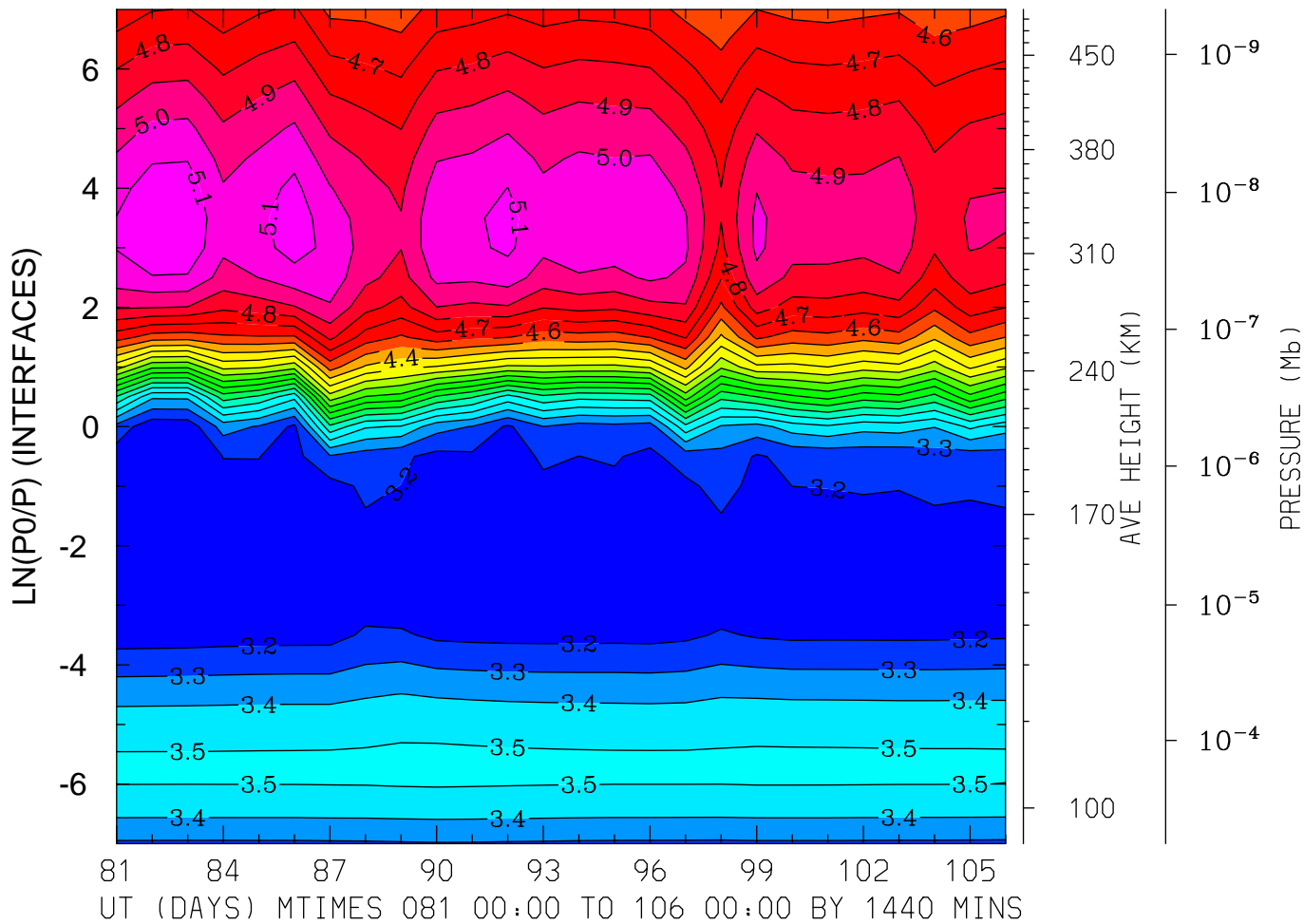
MIN,MAX= 4.5937E+00 5.9502E+00 INTERVAL= 1.0000E-01
FIRST: tiegcm2.0_res5.0_whi2008_heelis_gpi_prim_001.nc
LAST: tiegcm2.0_res5.0_whi2008_heelis_gpi_prim_003.nc

LOG10 ELECTRON DENSITY (CM3)
LAT= -2.50 (ZONAL MEANS)



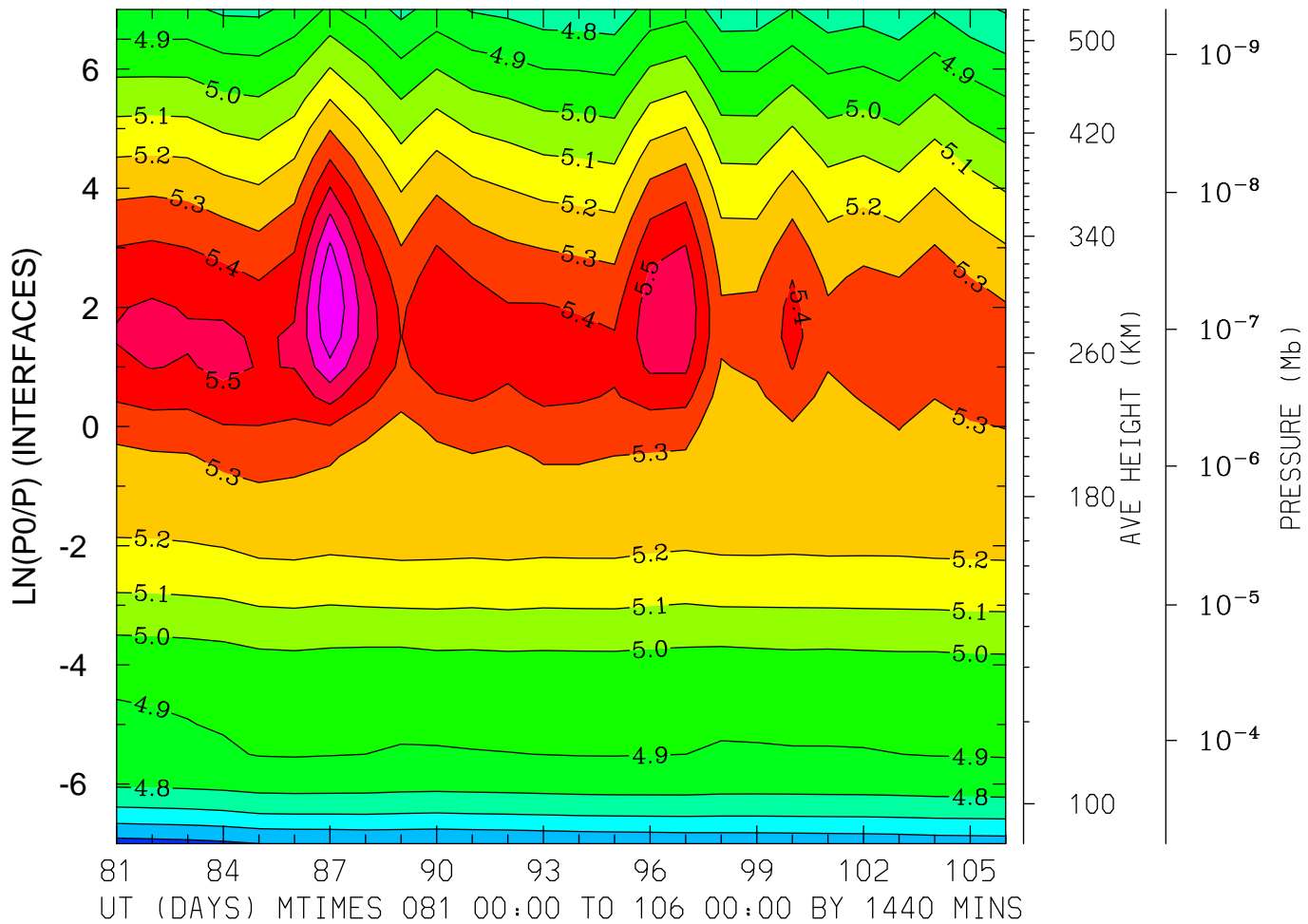
MIN,MAX= 4.0752E+00 5.7349E+00 INTERVAL= 1.0000E-01
FIRST: tiegcm2.0_res5.0_whi2008_heelis_gpi_prim_001.nc
LAST: tiegcm2.0_res5.0_whi2008_heelis_gpi_prim_003.nc

LOG10 ELECTRON DENSITY (CM3)
LAT= 37.50 LOCAL TIME= 0.00



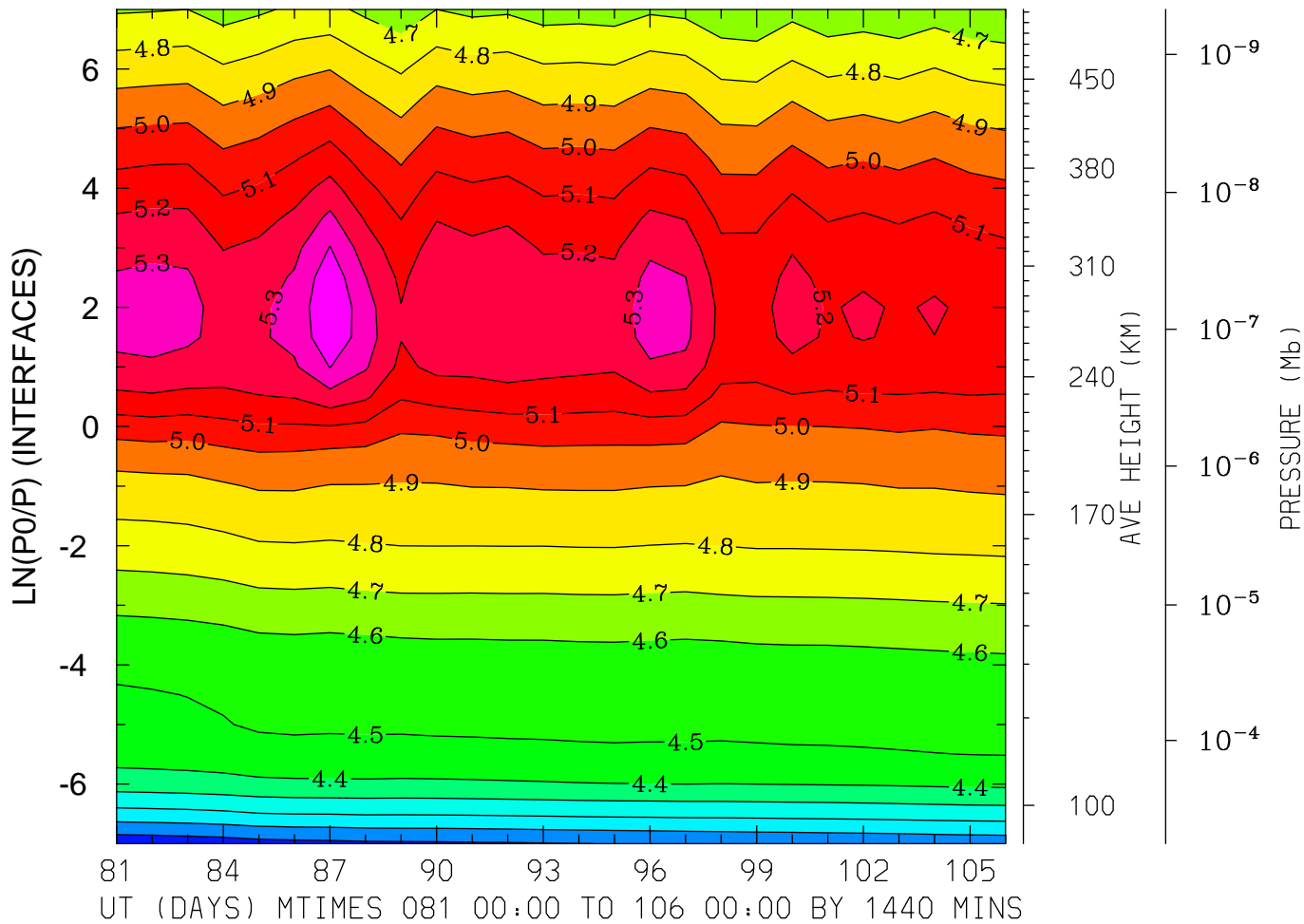
MIN,MAX= 3.0985E+00 5.1827E+00 INTERVAL= 1.0000E-01
FIRST: tiegcm2.0_res5.0_whi2008_heelis_gpi_prim_001.nc
LAST: tiegcm2.0_res5.0_whi2008_heelis_gpi_prim_003.nc

LOG10 ELECTRON DENSITY (CM3)
LAT= 37.50 LOCAL TIME=12.00



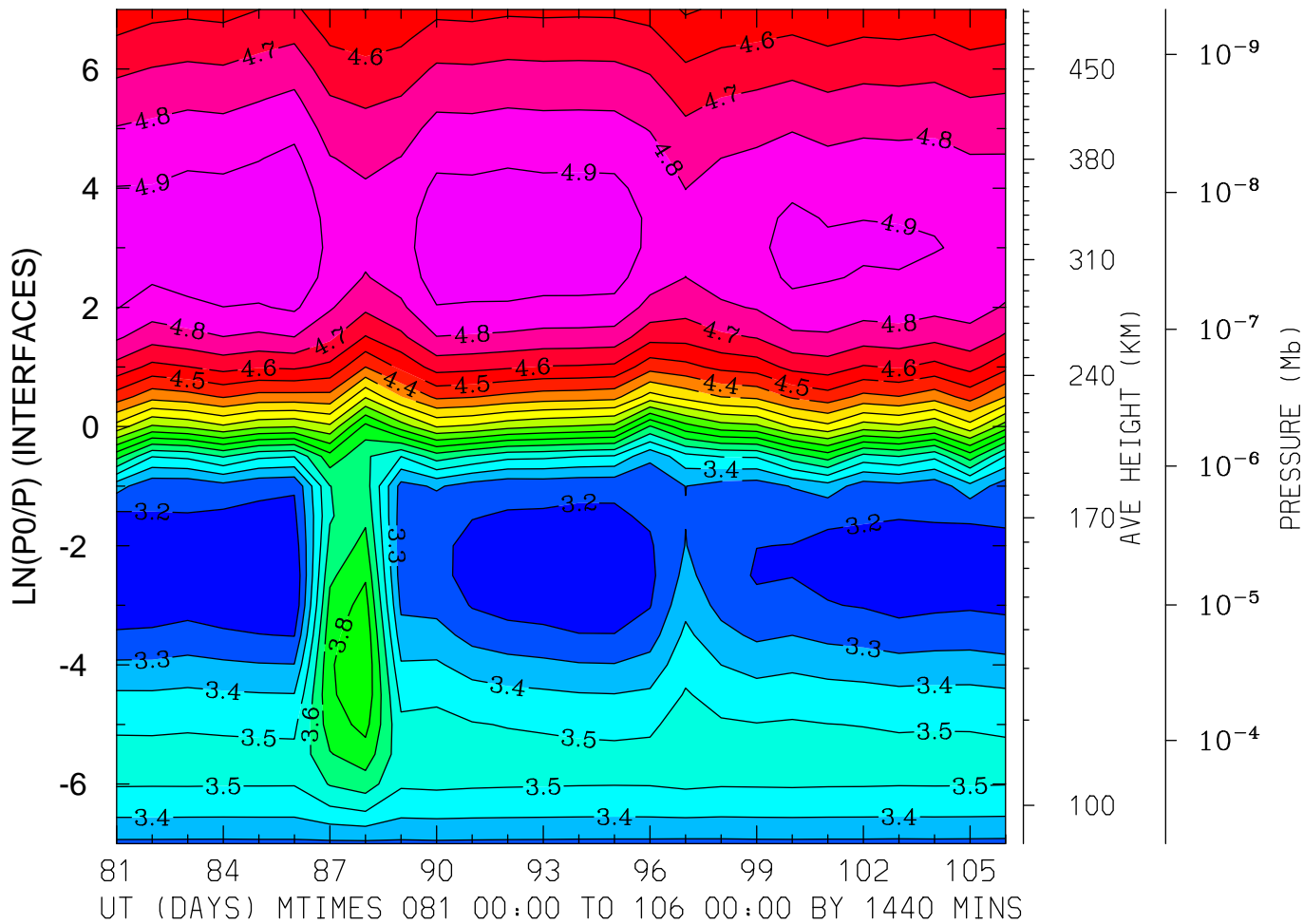
MIN,MAX= 4.4618E+00 5.8012E+00 INTERVAL= 1.0000E-01
FIRST: tiegcm2.0_res5.0_whi2008_heelis_gpi_prim_001.nc
LAST: tiegcm2.0_res5.0_whi2008_heelis_gpi_prim_003.nc

LOG10 ELECTRON DENSITY (CM3)
LAT= 37.50 (ZONAL MEANS)



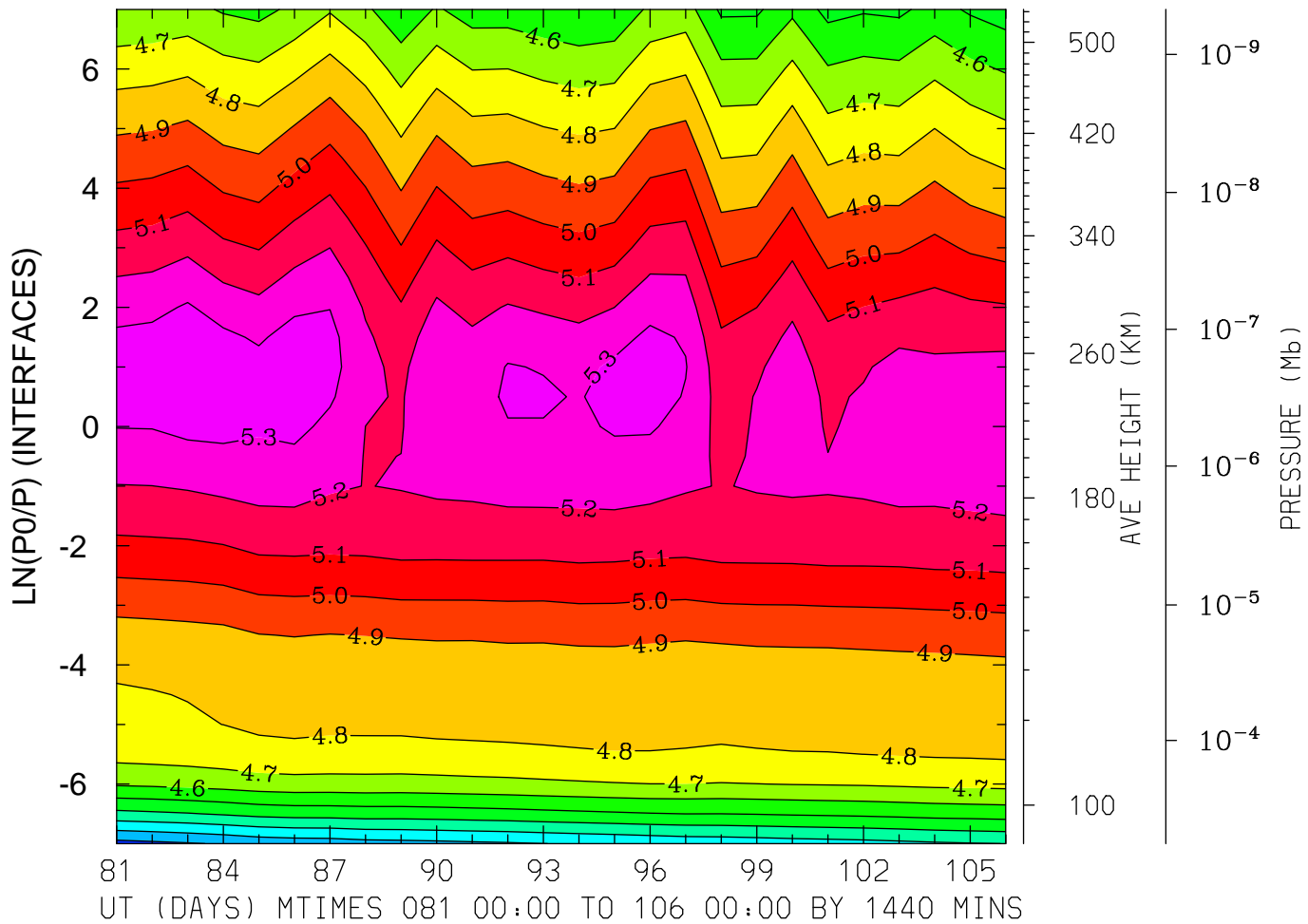
MIN,MAX= 3.9280E+00 5.4971E+00 INTERVAL= 1.0000E-01
FIRST: tiegcm2.0_res5.0_whi2008_heelis_gpi_prim_001.nc
LAST: tiegcm2.0_res5.0_whi2008_heelis_gpi_prim_003.nc

LOG10 ELECTRON DENSITY (CM3)
LAT= 57.50 LOCAL TIME= 0.00



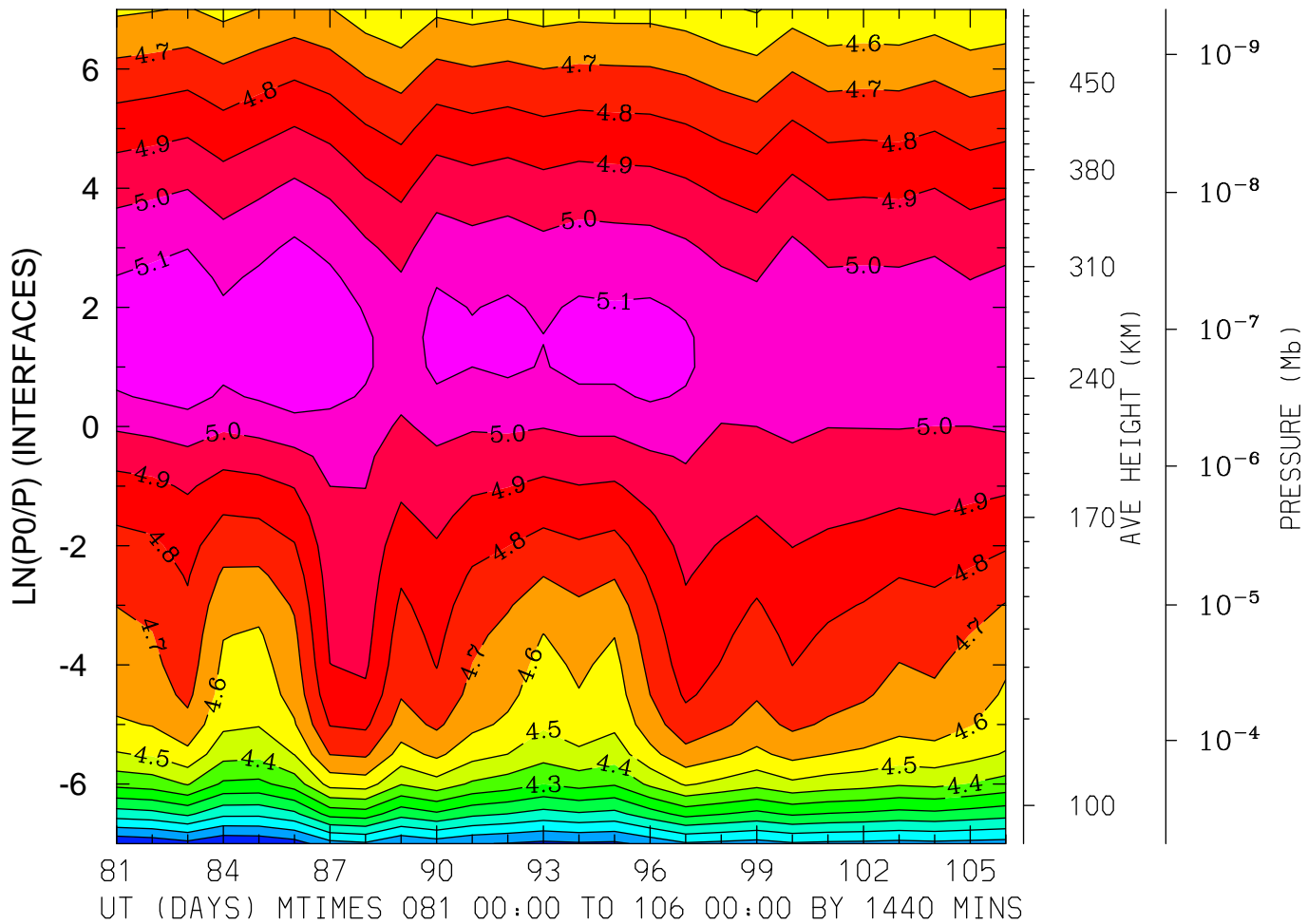
MIN,MAX= 3.1082E+00 4.9970E+00 INTERVAL= 1.0000E-01
FIRST: tiegcm2.0_res5.0_whi2008_heelis_gpi_prim_001.nc
LAST: tiegcm2.0_res5.0_whi2008_heelis_gpi_prim_003.nc

LOG10 ELECTRON DENSITY (CM3)
LAT= 57.50 LOCAL TIME=12.00



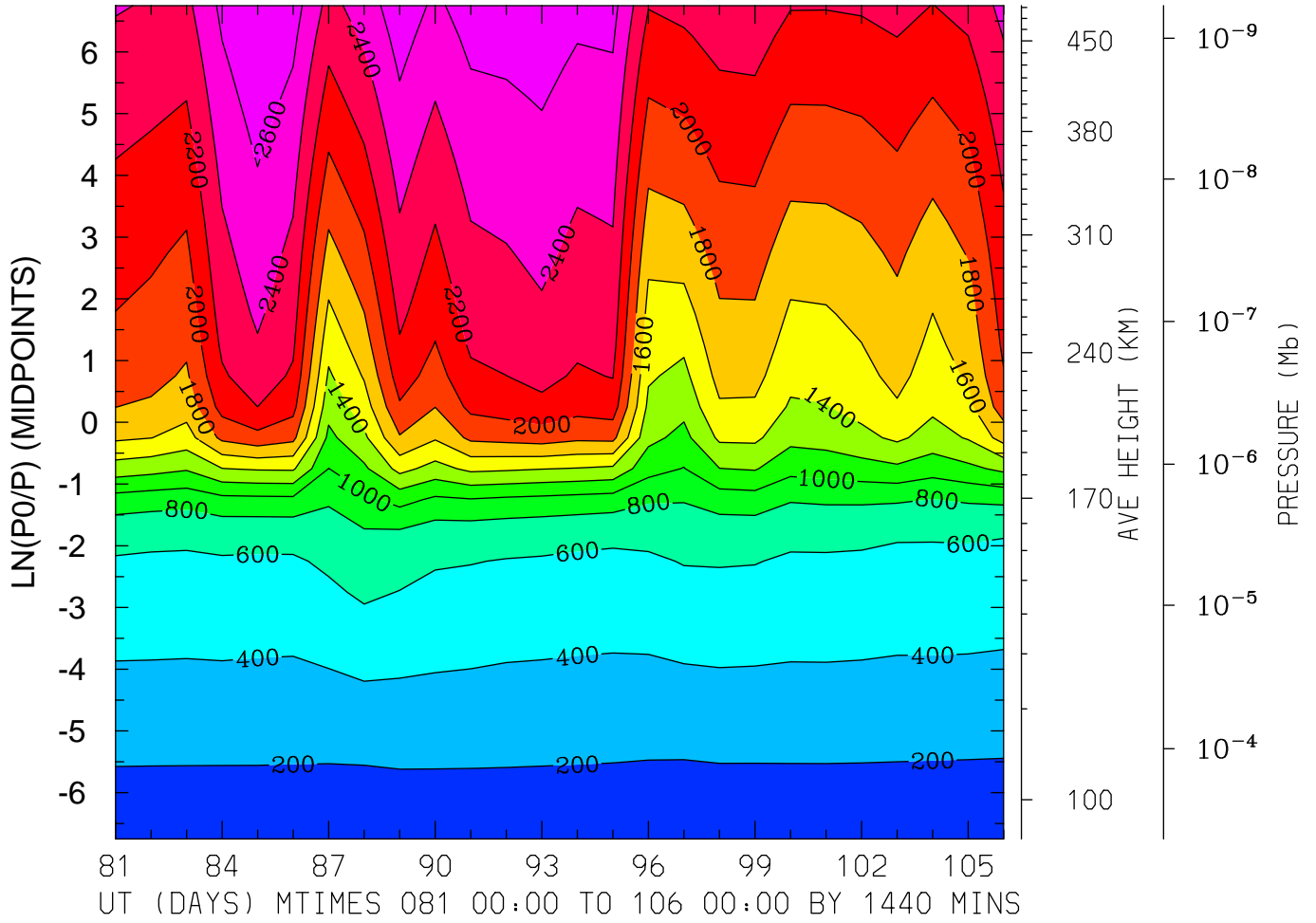
MIN,MAX= 4.0634E+00 5.3946E+00 INTERVAL= 1.0000E-01
FIRST: tiegcm2.0_res5.0_whi2008_heelis_gpi_prim_001.nc
LAST: tiegcm2.0_res5.0_whi2008_heelis_gpi_prim_003.nc

LOG10 ELECTRON DENSITY (CM3)
LAT= 57.50 (ZONAL MEANS)



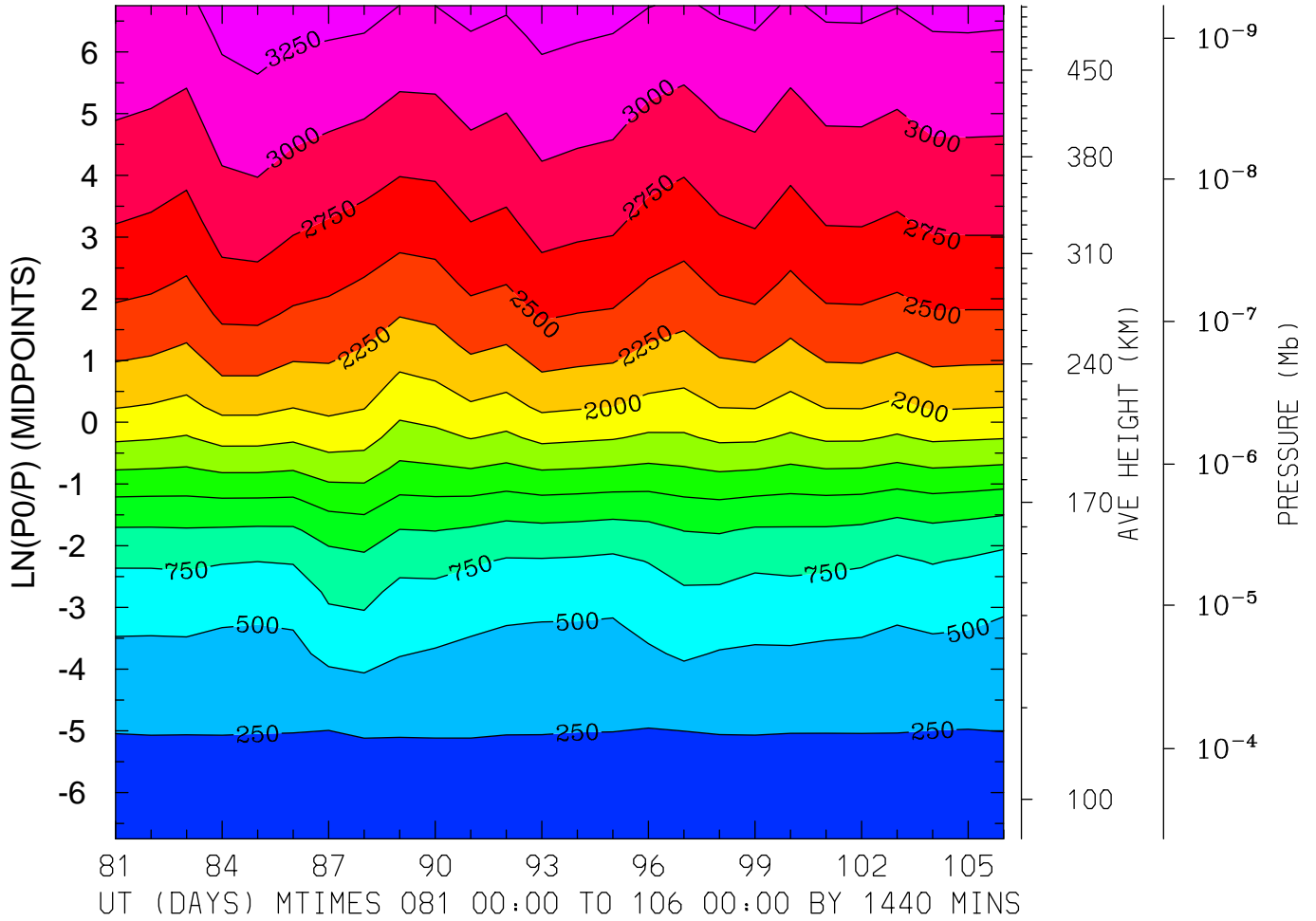
MIN,MAX= 3.7139E+00 5.2013E+00 INTERVAL= 1.0000E-01
FIRST: tiegcm2.0_res5.0_whi2008_heelis_gpi_prim_001.nc
LAST: tiegcm2.0_res5.0_whi2008_heelis_gpi_prim_003.nc

ELECTRON TEMPERATURE (DEG K)
LAT=-62.50 LOCAL TIME= 0.00



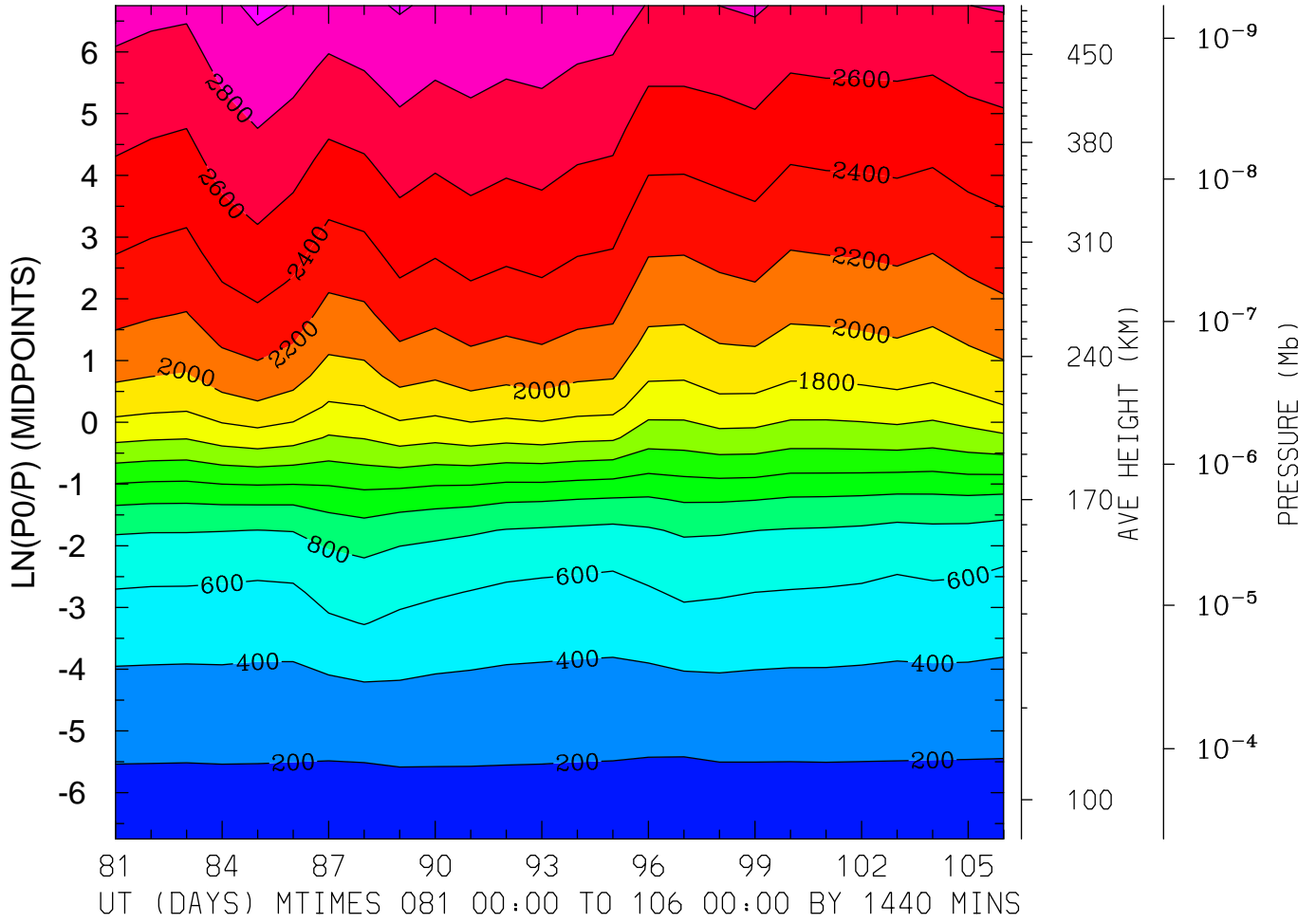
MIN,MAX= 1.6361E+02 2.7955E+03 INTERVAL= 2.0000E+02
FIRST: tiegcm2.0_res5.0_whi2008_heelis_gpi_prim_001.nc
LAST: tiegcm2.0_res5.0_whi2008_heelis_gpi_prim_003.nc

ELECTRON TEMPERATURE (DEG K)
LAT=-62.50 LOCAL TIME=12.00



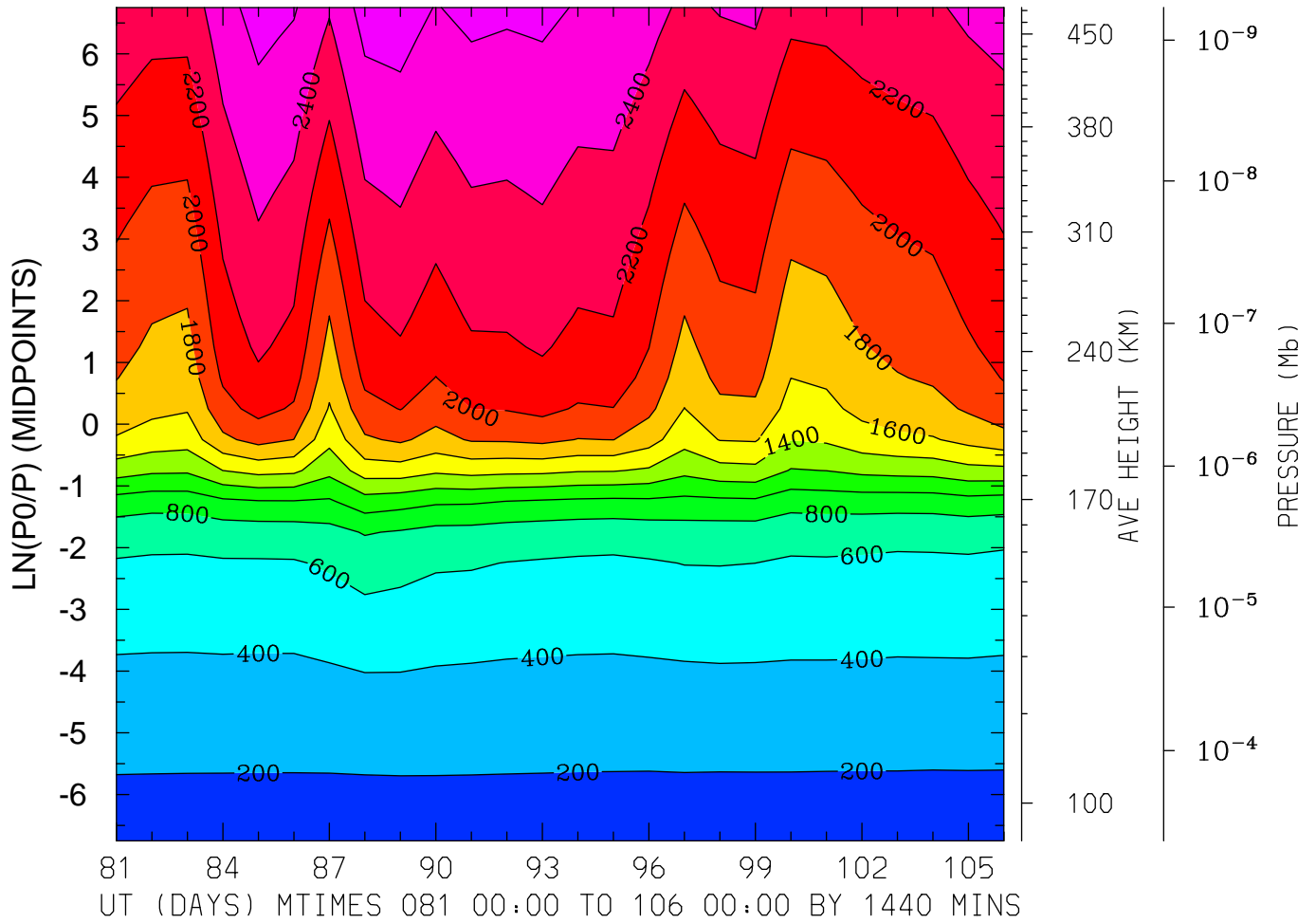
MIN,MAX= 1.6108E+02 3.4118E+03 INTERVAL= 2.5000E+02
FIRST: tiegcm2.0_res5.0_whi2008_heelis_gpi_prim_001.nc
LAST: tiegcm2.0_res5.0_whi2008_heelis_gpi_prim_003.nc

ELECTRON TEMPERATURE (DEG K)
LAT=-62.50 (ZONAL MEANS)



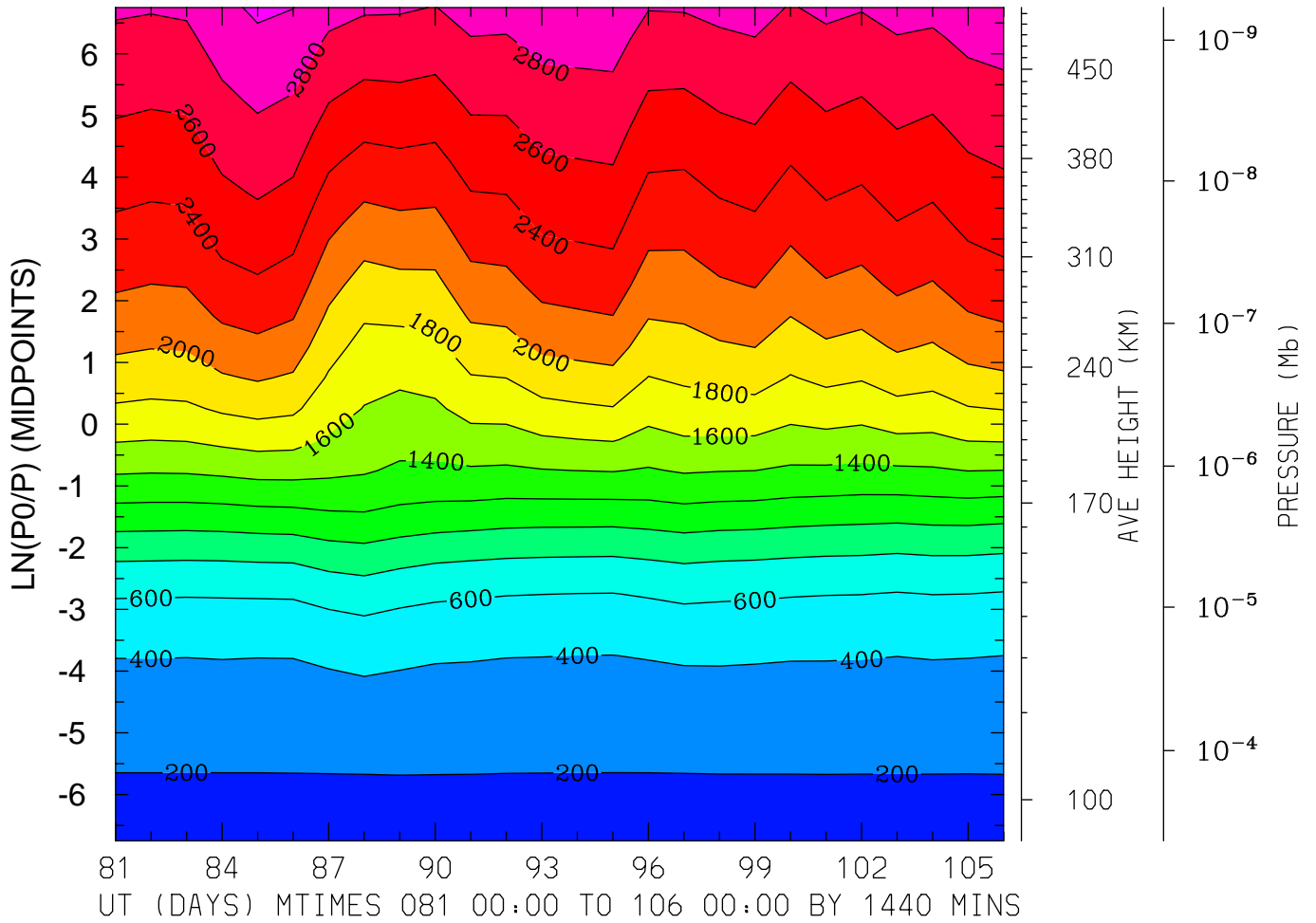
MIN,MAX= 1.6312E+02 3.0390E+03 INTERVAL= 2.0000E+02
FIRST: tiegcm2.0_res5.0_whi2008_heelis_gpi_prim_001.nc
LAST: tiegcm2.0_res5.0_whi2008_heelis_gpi_prim_003.nc

ELECTRON TEMPERATURE (DEG K)
LAT=-42.50 LOCAL TIME= 0.00



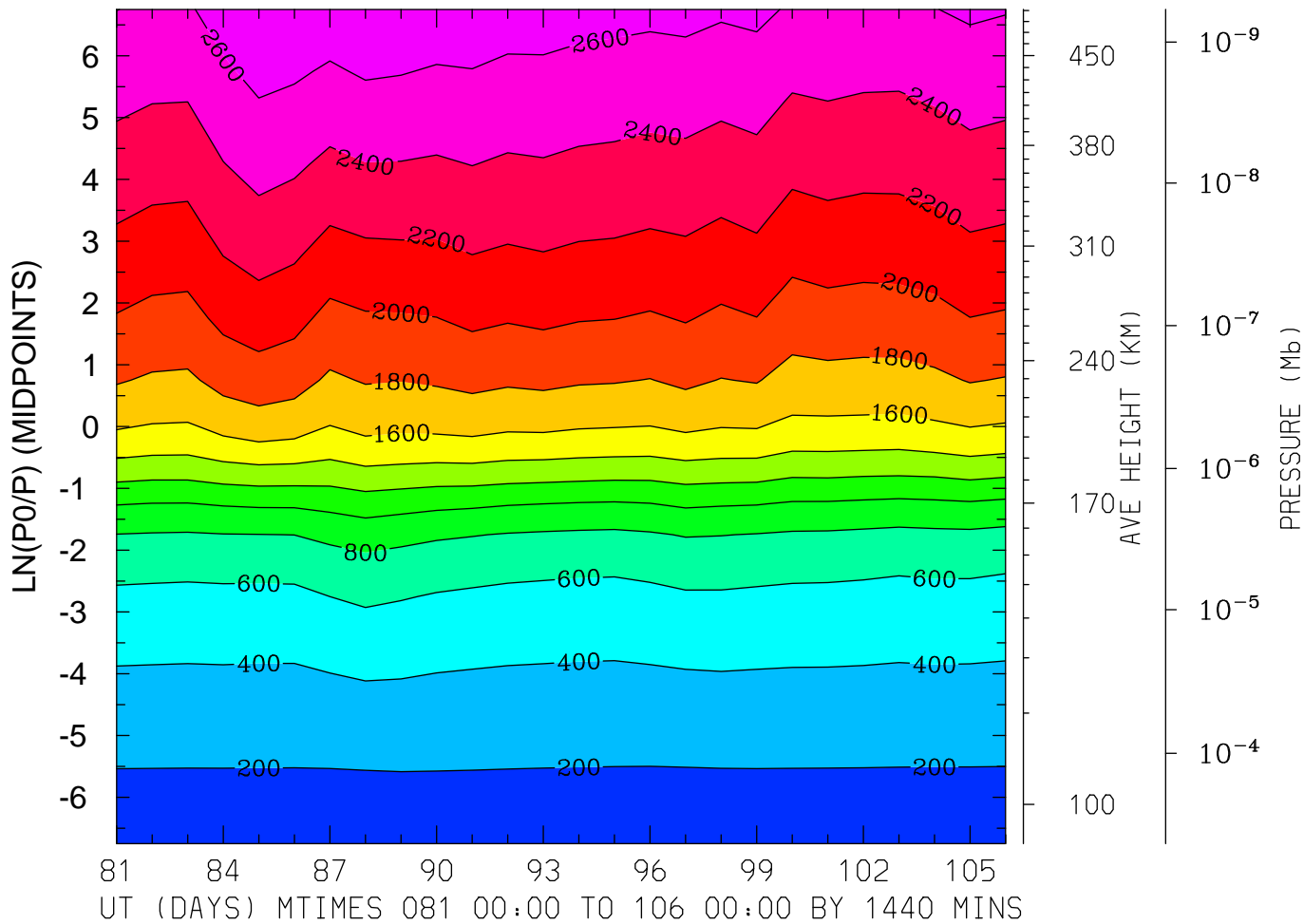
MIN,MAX= 1.7453E+02 2.7005E+03 INTERVAL= 2.0000E+02
FIRST: tiegcm2.0_res5.0_whi2008_heelis_gpi_prim_001.nc
LAST: tiegcm2.0_res5.0_whi2008_heelis_gpi_prim_003.nc

ELECTRON TEMPERATURE (DEG K)
LAT=-42.50 LOCAL TIME=12.00



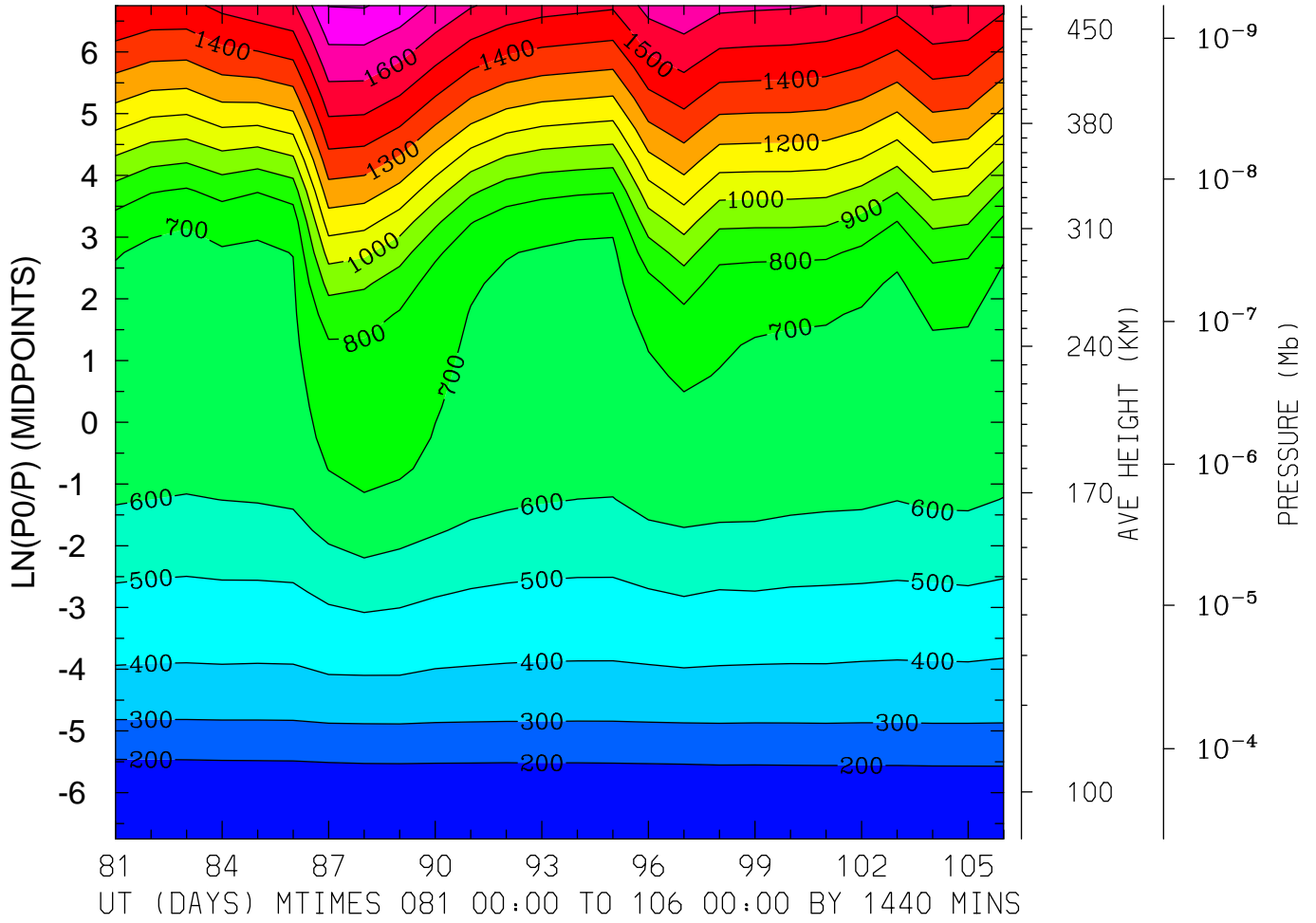
MIN,MAX= 1.6512E+02 3.0352E+03 INTERVAL= 2.0000E+02
FIRST: tiegcm2.0_res5.0_whi2008_heelis_gpi_prim_001.nc
LAST: tiegcm2.0_res5.0_whi2008_heelis_gpi_prim_003.nc

ELECTRON TEMPERATURE (DEG K)
LAT=-42.50 (ZONAL MEANS)



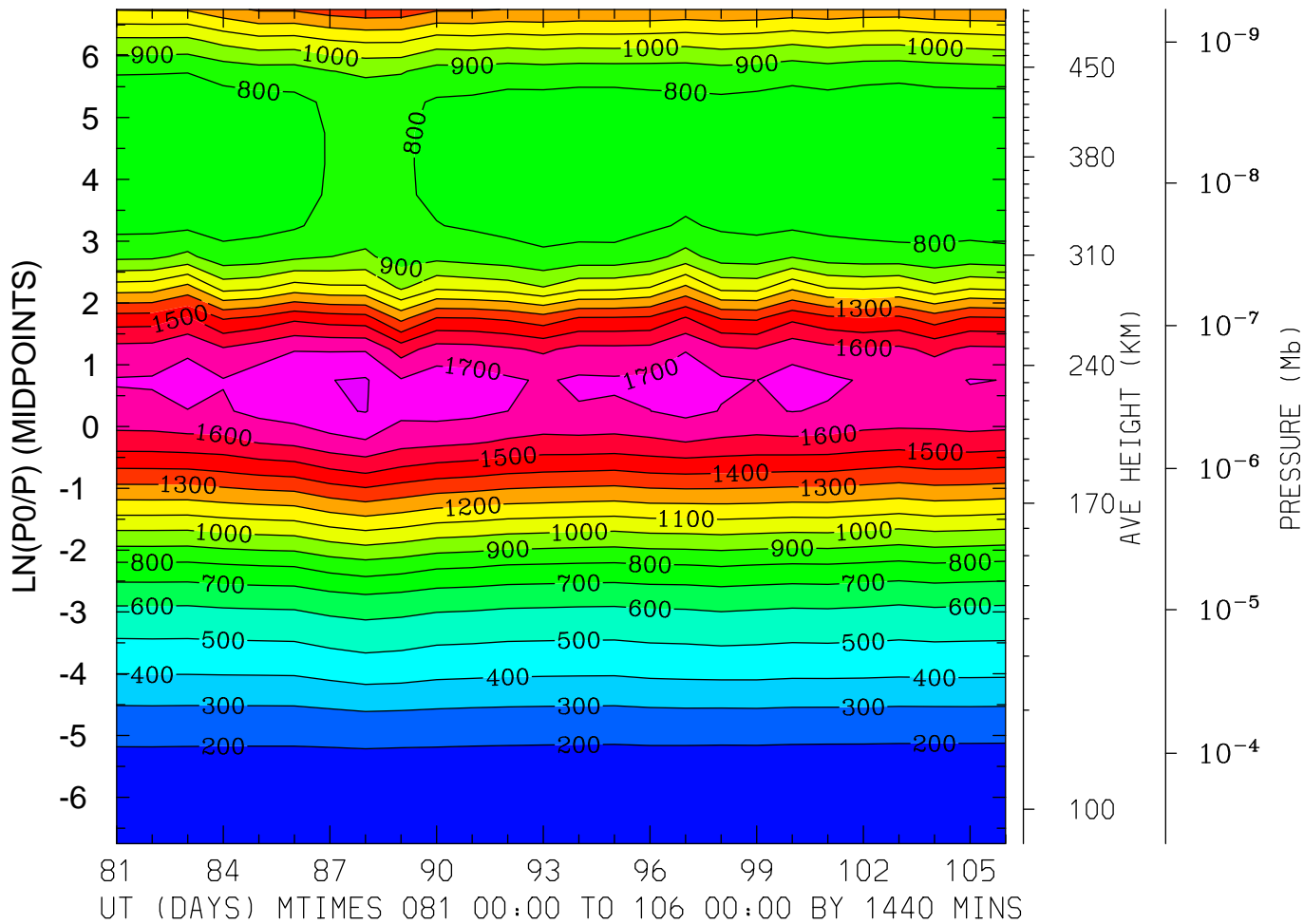
MIN,MAX= 1.6545E+02 2.7739E+03 INTERVAL= 2.0000E+02
FIRST: tiegcm2.0_res5.0_whi2008_heelis_gpi_prim_001.nc
LAST: tiegcm2.0_res5.0_whi2008_heelis_gpi_prim_003.nc

ELECTRON TEMPERATURE (DEG K)
LAT= -2.50 LOCAL TIME= 0.00



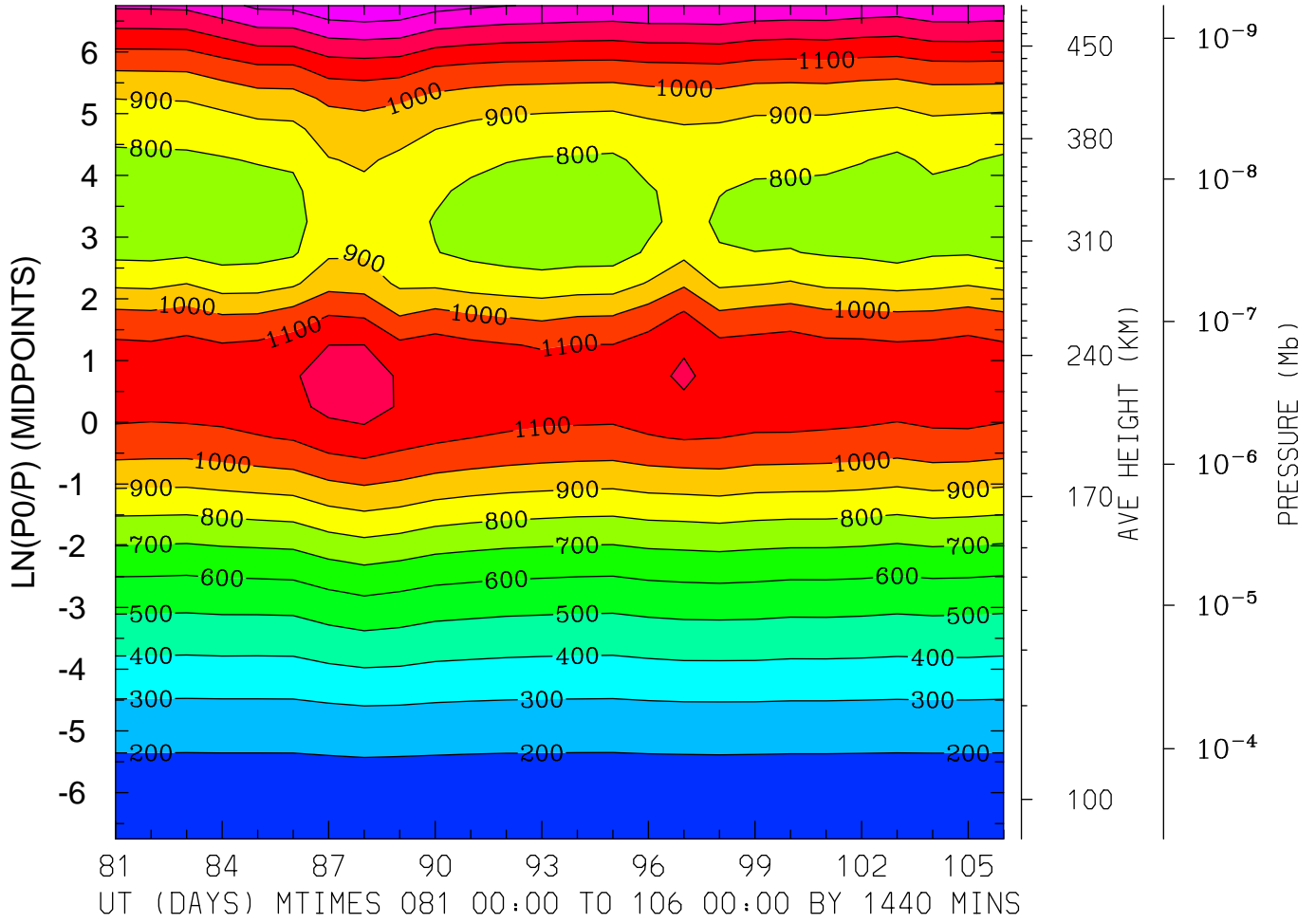
MIN,MAX= 1.4792E+02 1.8062E+03 INTERVAL= 1.0000E+02
FIRST: tiegcm2.0_res5.0_whi2008_heelis_gpi_prim_001.nc
LAST: tiegcm2.0_res5.0_whi2008_heelis_gpi_prim_003.nc

ELECTRON TEMPERATURE (DEG K)
LAT= -2.50 LOCAL TIME=12.00



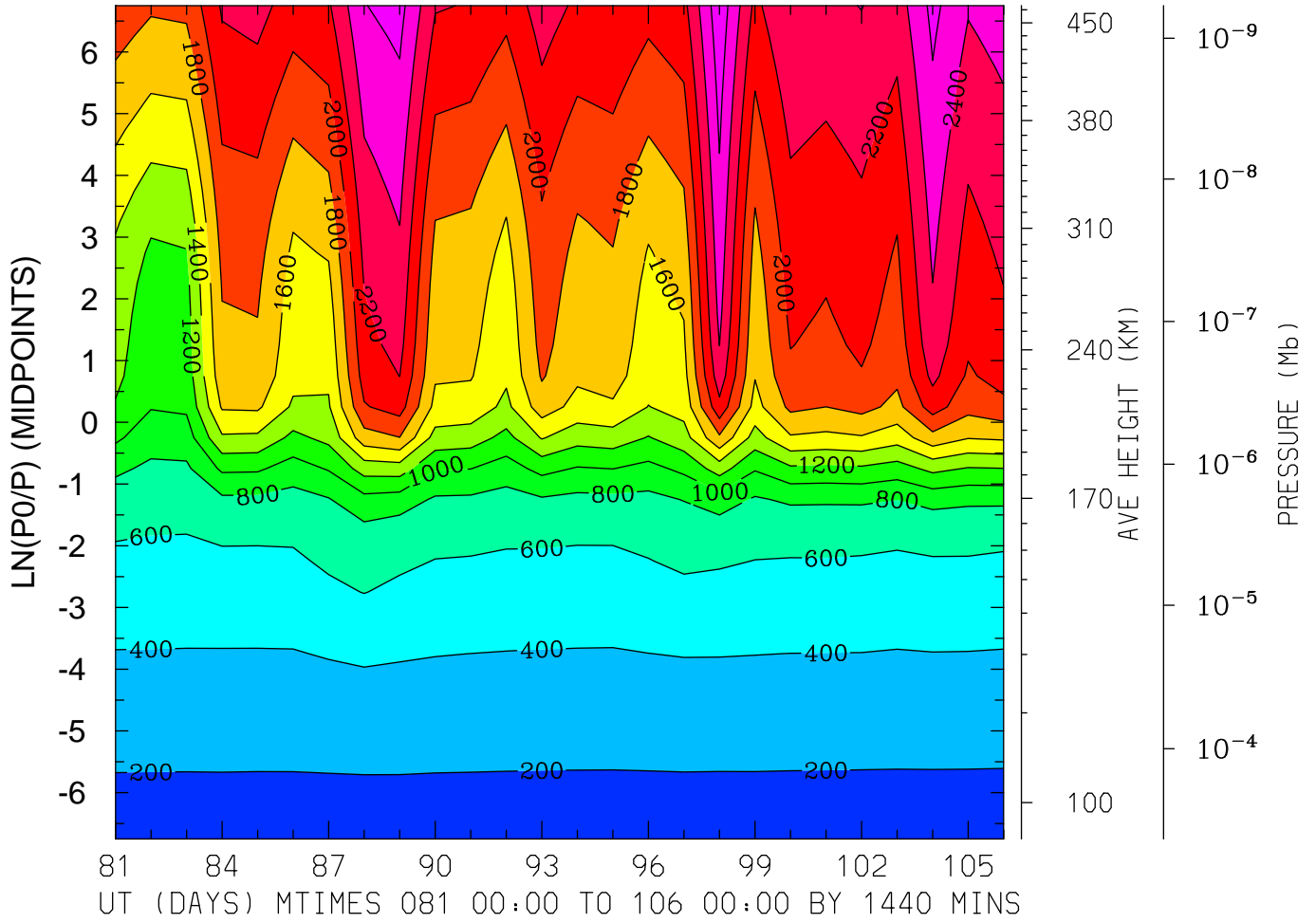
MIN,MAX= 1.6459E+02 1.8101E+03 INTERVAL= 1.0000E+02
FIRST: tiegcm2.0_res5.0_whi2008_heelis_gpi_prim_001.nc
LAST: tiegcm2.0_res5.0_whi2008_heelis_gpi_prim_003.nc

ELECTRON TEMPERATURE (DEG K)
LAT= -2.50 (ZONAL MEANS)



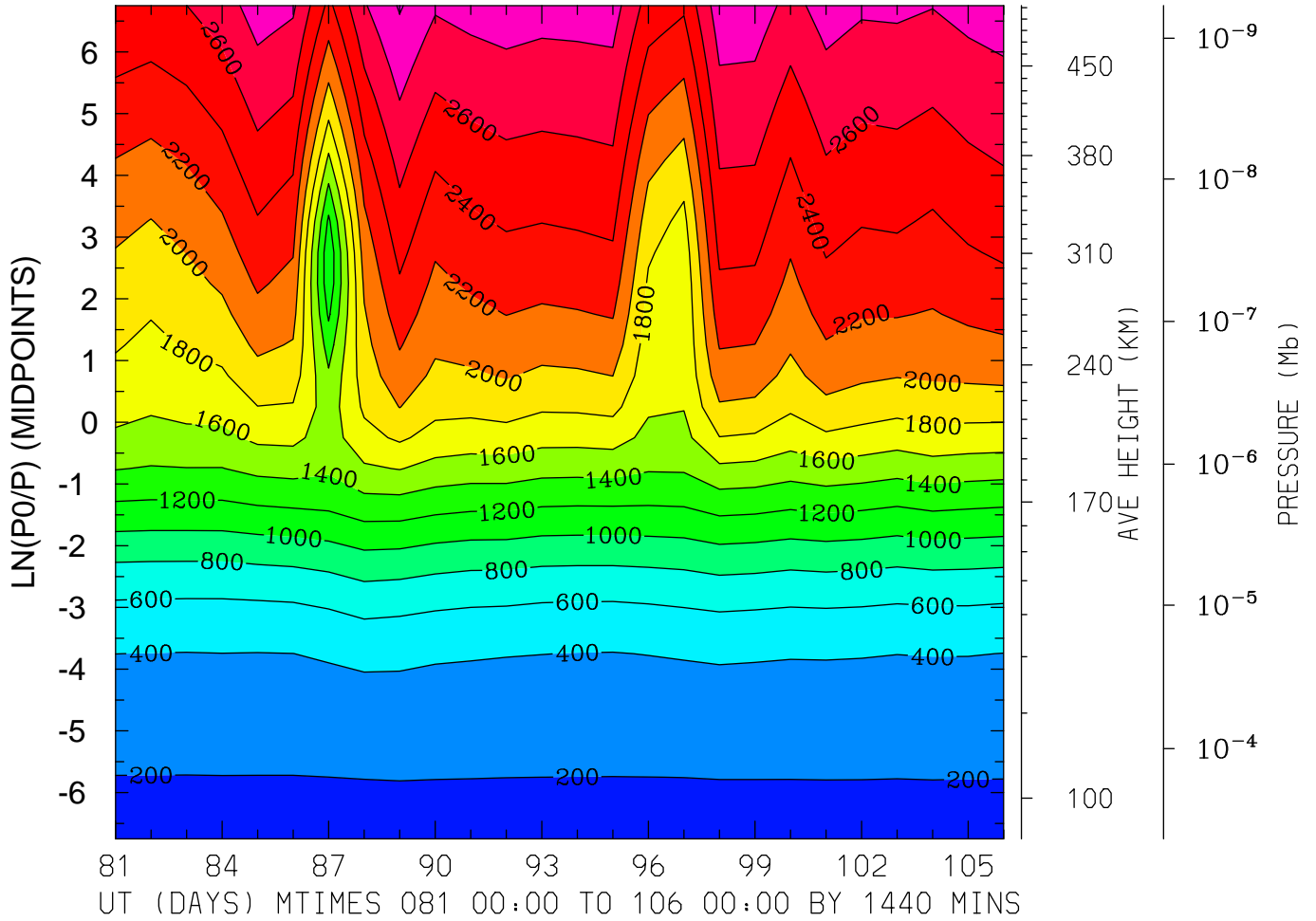
MIN,MAX= 1.6366E+02 1.4923E+03 INTERVAL= 1.0000E+02
FIRST: tiegcm2.0_res5.0_whi2008_heelis_gpi_prim_001.nc
LAST: tiegcm2.0_res5.0_whi2008_heelis_gpi_prim_003.nc

ELECTRON TEMPERATURE (DEG K)
LAT= 37.50 LOCAL TIME= 0.00



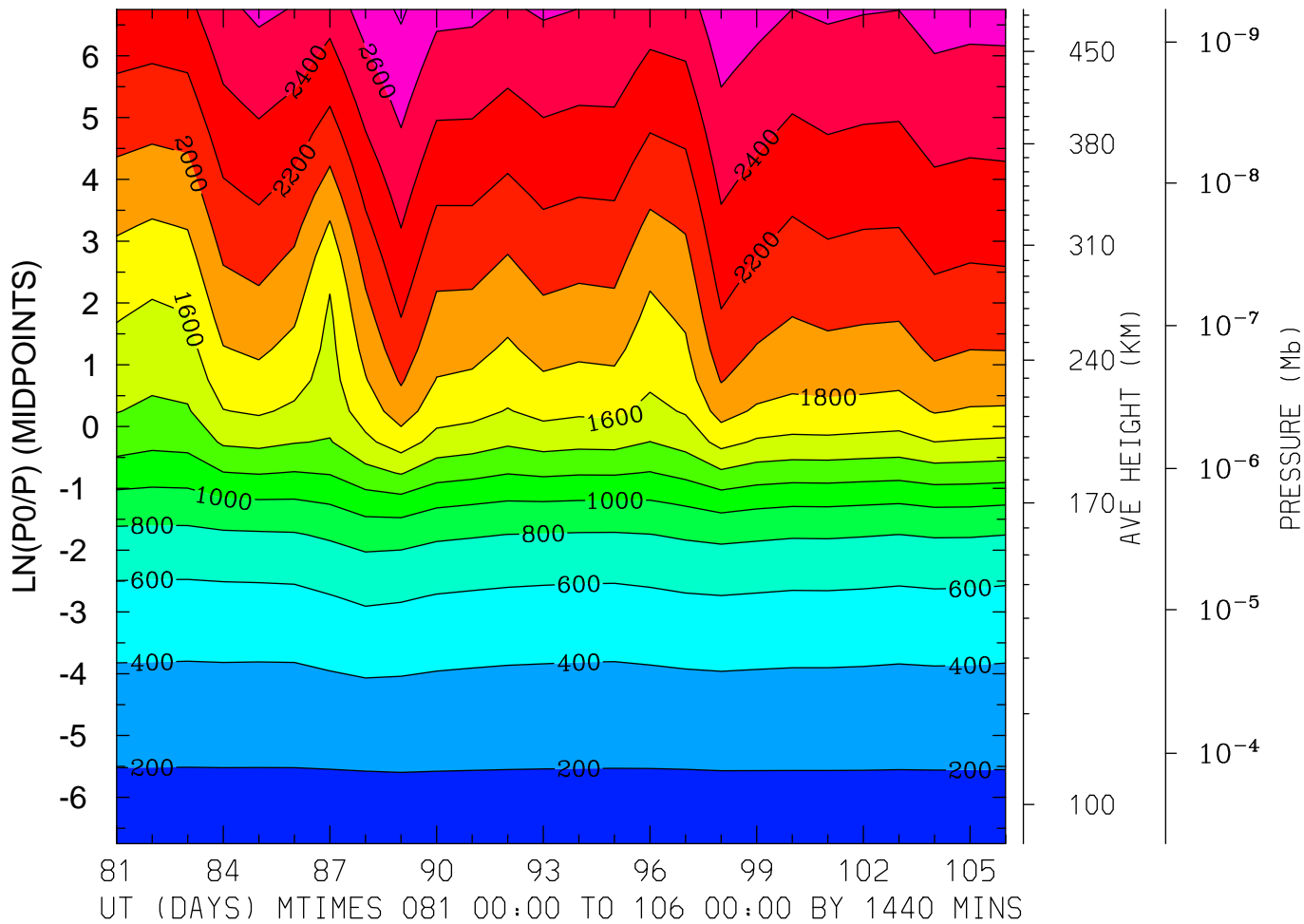
MIN,MAX= 1.7538E+02 2.7398E+03 INTERVAL= 2.0000E+02
FIRST: tiegcm2.0_res5.0_whi2008_heelis_gpi_prim_001.nc
LAST: tiegcm2.0_res5.0_whi2008_heelis_gpi_prim_003.nc

ELECTRON TEMPERATURE (DEG K)
LAT= 37.50 LOCAL TIME=12.00



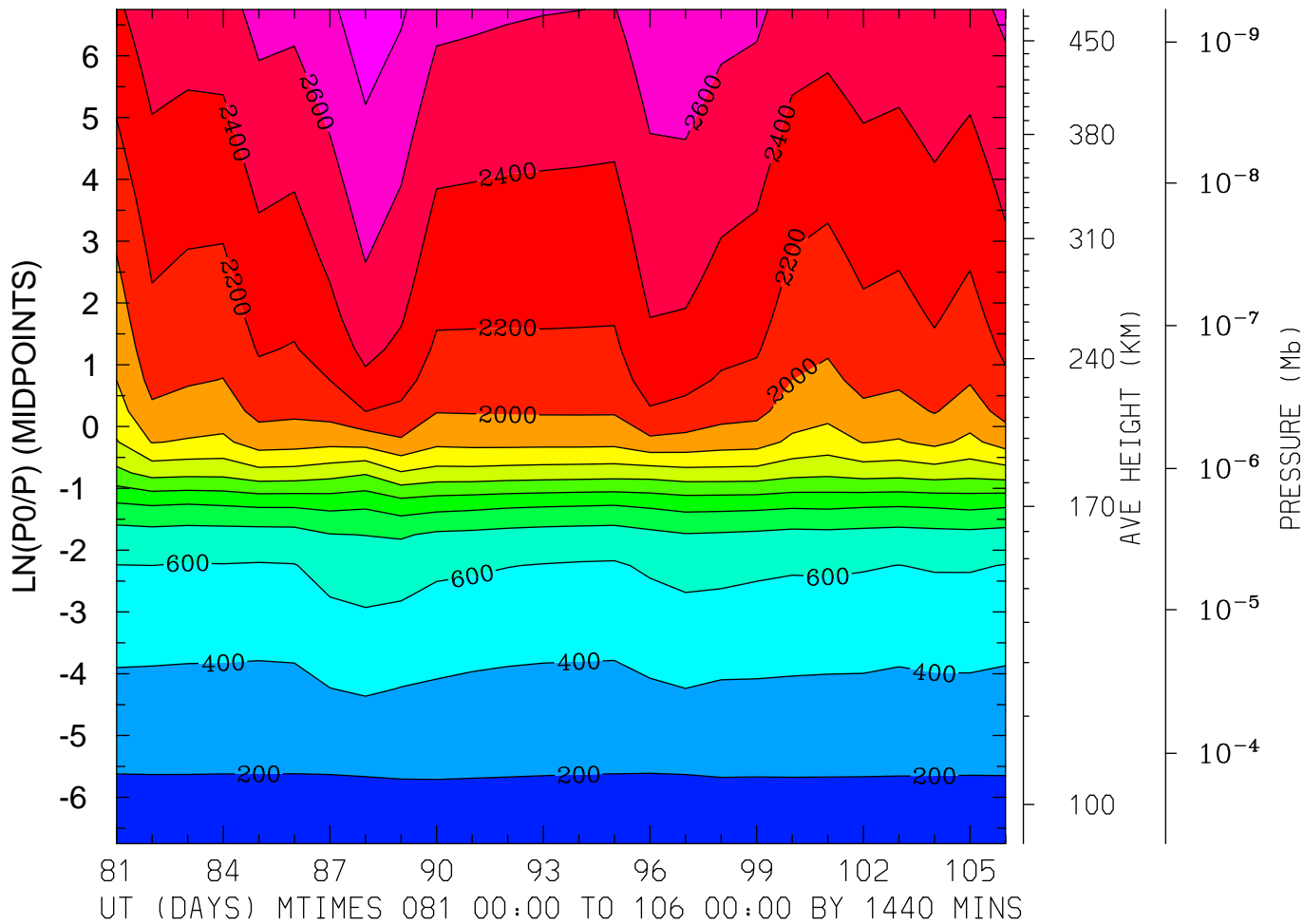
MIN,MAX= 1.6545E+02 3.0195E+03 INTERVAL= 2.0000E+02
FIRST: tiegcm2.0_res5.0_whi2008_heelis_gpi_prim_001.nc
LAST: tiegcm2.0_res5.0_whi2008_heelis_gpi_prim_003.nc

ELECTRON TEMPERATURE (DEG K)
LAT= 37.50 (ZONAL MEANS)



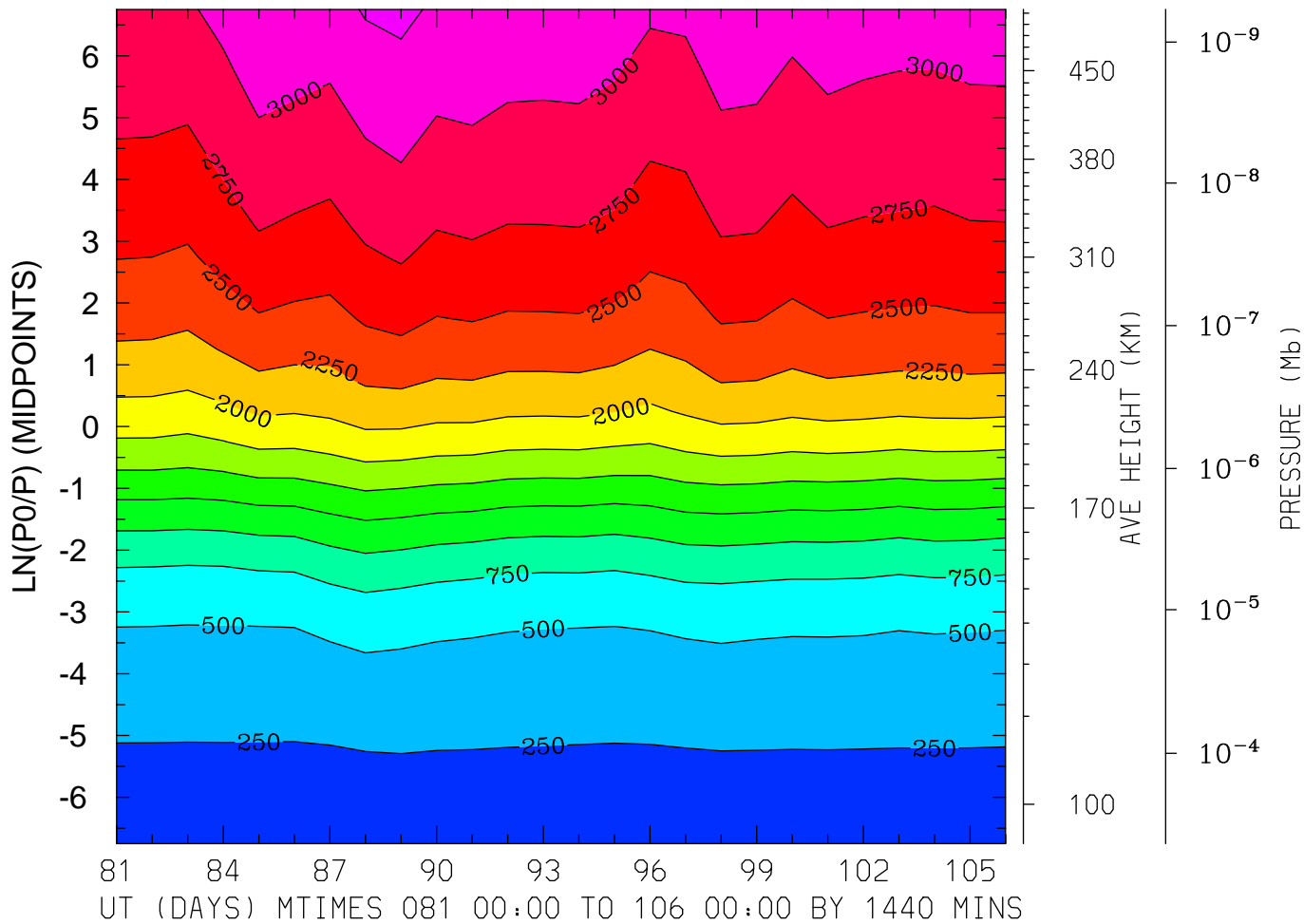
MIN,MAX= 1.6628E+02 2.8287E+03 INTERVAL= 2.0000E+02
FIRST: tiegcm2.0_res5.0_whi2008_heelis_gpi_prim_001.nc
LAST: tiegcm2.0_res5.0_whi2008_heelis_gpi_prim_003.nc

ELECTRON TEMPERATURE (DEG K)
LAT= 57.50 LOCAL TIME= 0.00



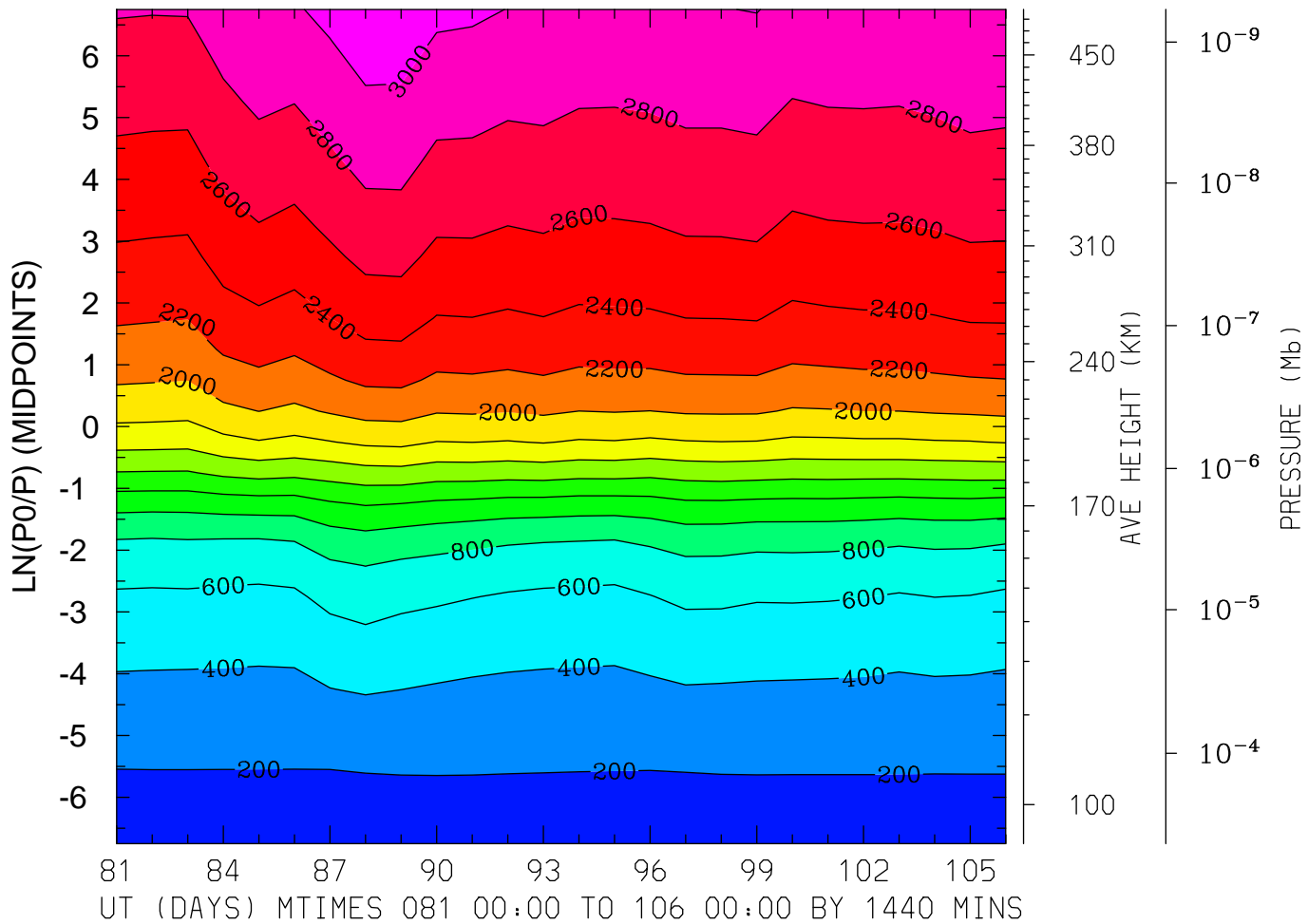
MIN,MAX= 1.6876E+02 2.9212E+03 INTERVAL= 2.0000E+02
FIRST: tiegcm2.0_res5.0_whi2008_heelis_gpi_prim_001.nc
LAST: tiegcm2.0_res5.0_whi2008_heelis_gpi_prim_003.nc

ELECTRON TEMPERATURE (DEG K)
LAT= 57.50 LOCAL TIME=12.00



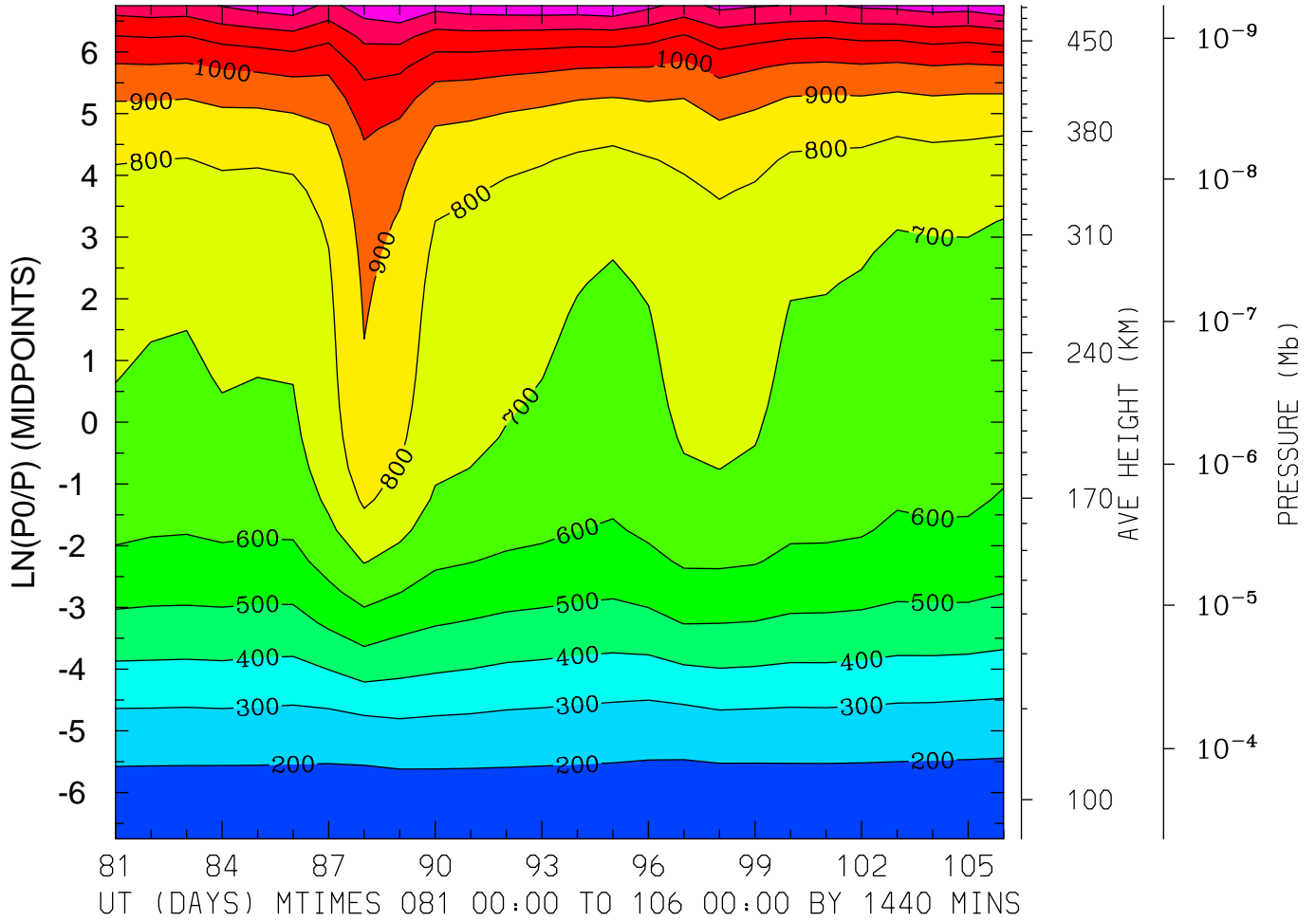
MIN,MAX= 1.6442E+02 3.3086E+03 INTERVAL= 2.5000E+02
FIRST: tiegcm2.0_res5.0_whi2008_heelis_gpi_prim_001.nc
LAST: tiegcm2.0_res5.0_whi2008_heelis_gpi_prim_003.nc

ELECTRON TEMPERATURE (DEG K)
LAT= 57.50 (ZONAL MEANS)



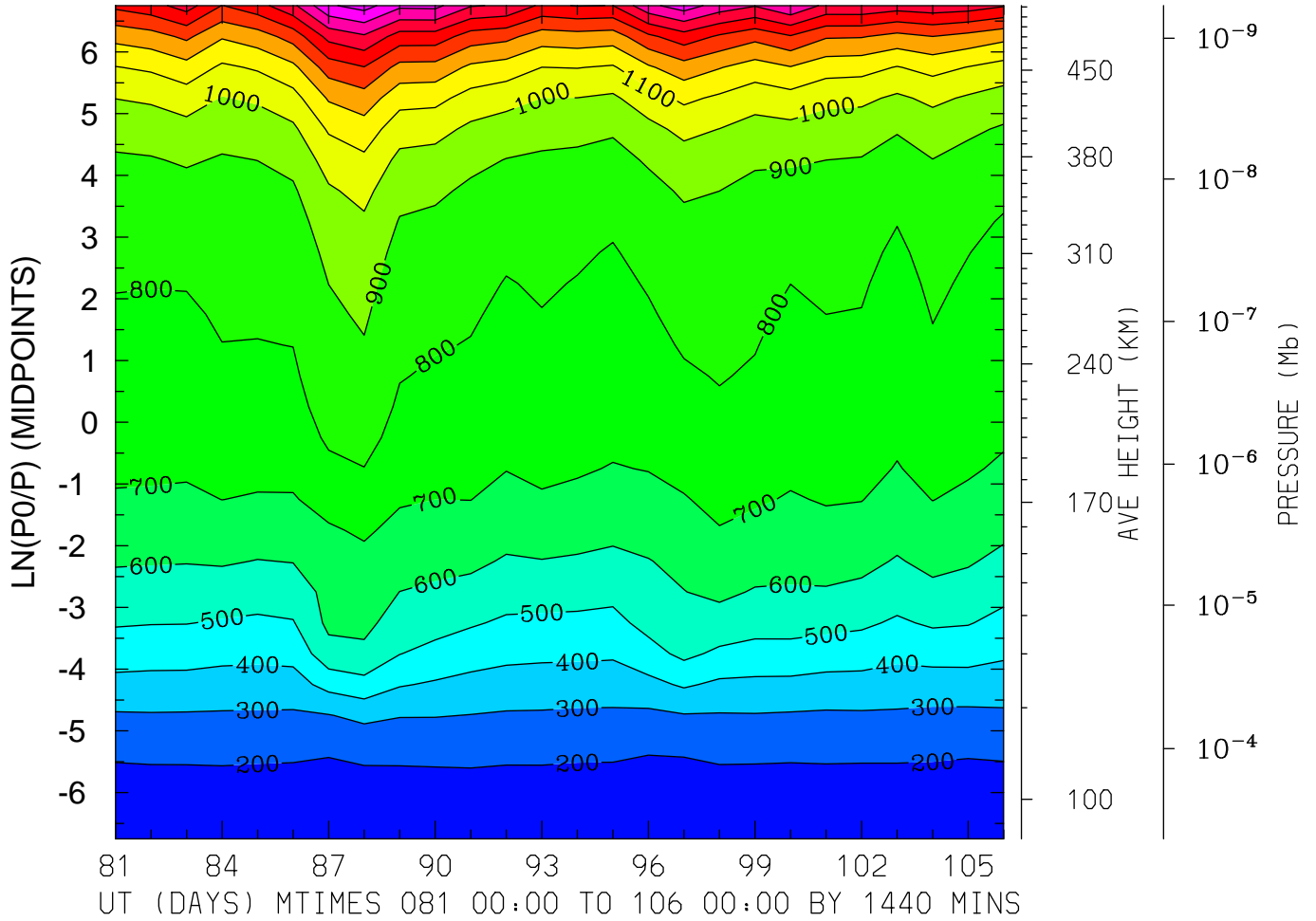
MIN,MAX= 1.6555E+02 3.1411E+03 INTERVAL= 2.0000E+02
FIRST: tiegcm2.0_res5.0_whi2008_heelis_gpi_prim_001.nc
LAST: tiegcm2.0_res5.0_whi2008_heelis_gpi_prim_003.nc

ION TEMPERATURE (DEG K)
LAT=-62.50 LOCAL TIME= 0.00



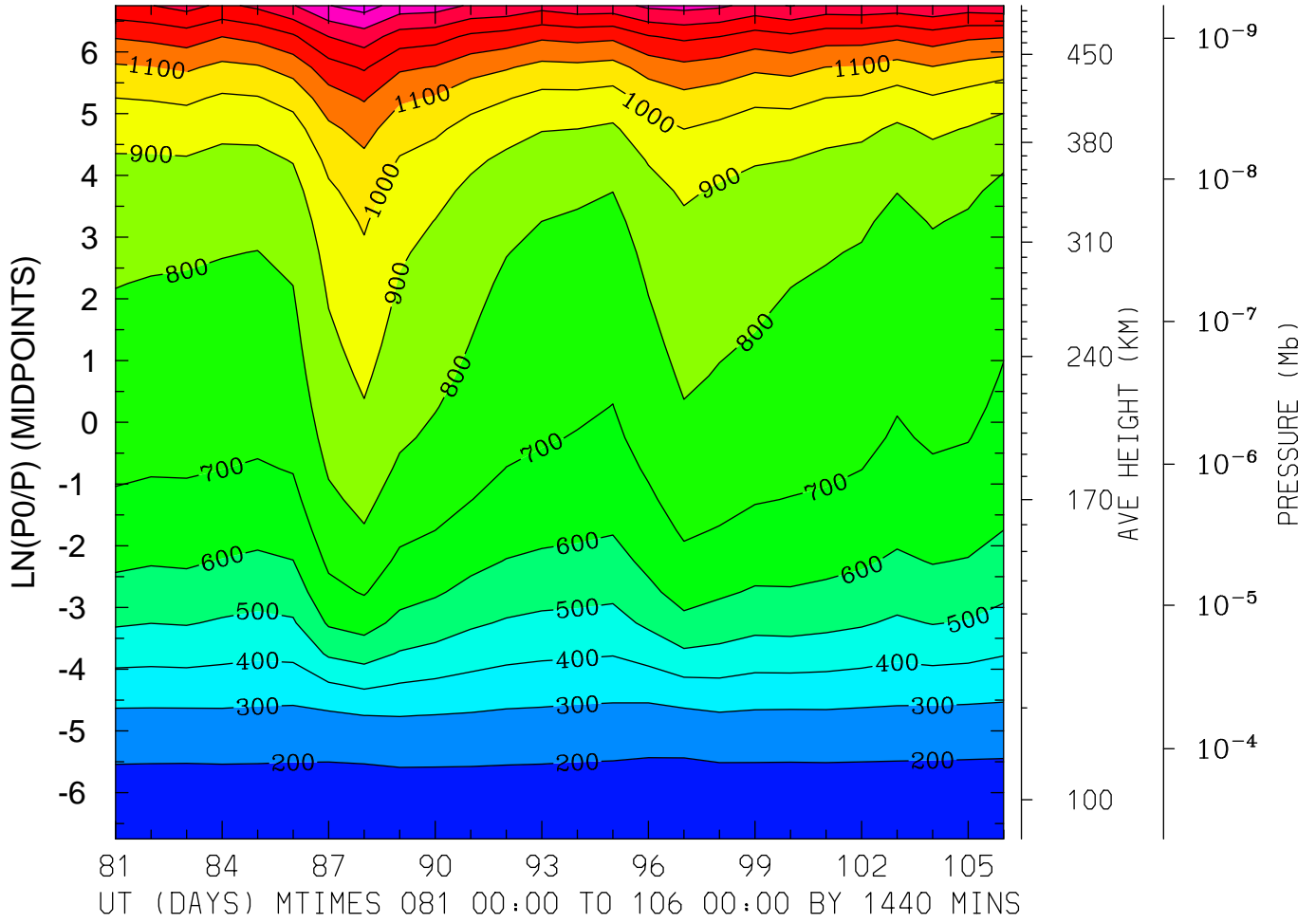
MIN,MAX= 1.6361E+02 1.3902E+03 INTERVAL= 1.0000E+02
FIRST: tiegcm2.0_res5.0_whi2008_heelis_gpi_prim_001.nc
LAST: tiegcm2.0_res5.0_whi2008_heelis_gpi_prim_003.nc

ION TEMPERATURE (DEG K)
LAT=-62.50 LOCAL TIME=12.00



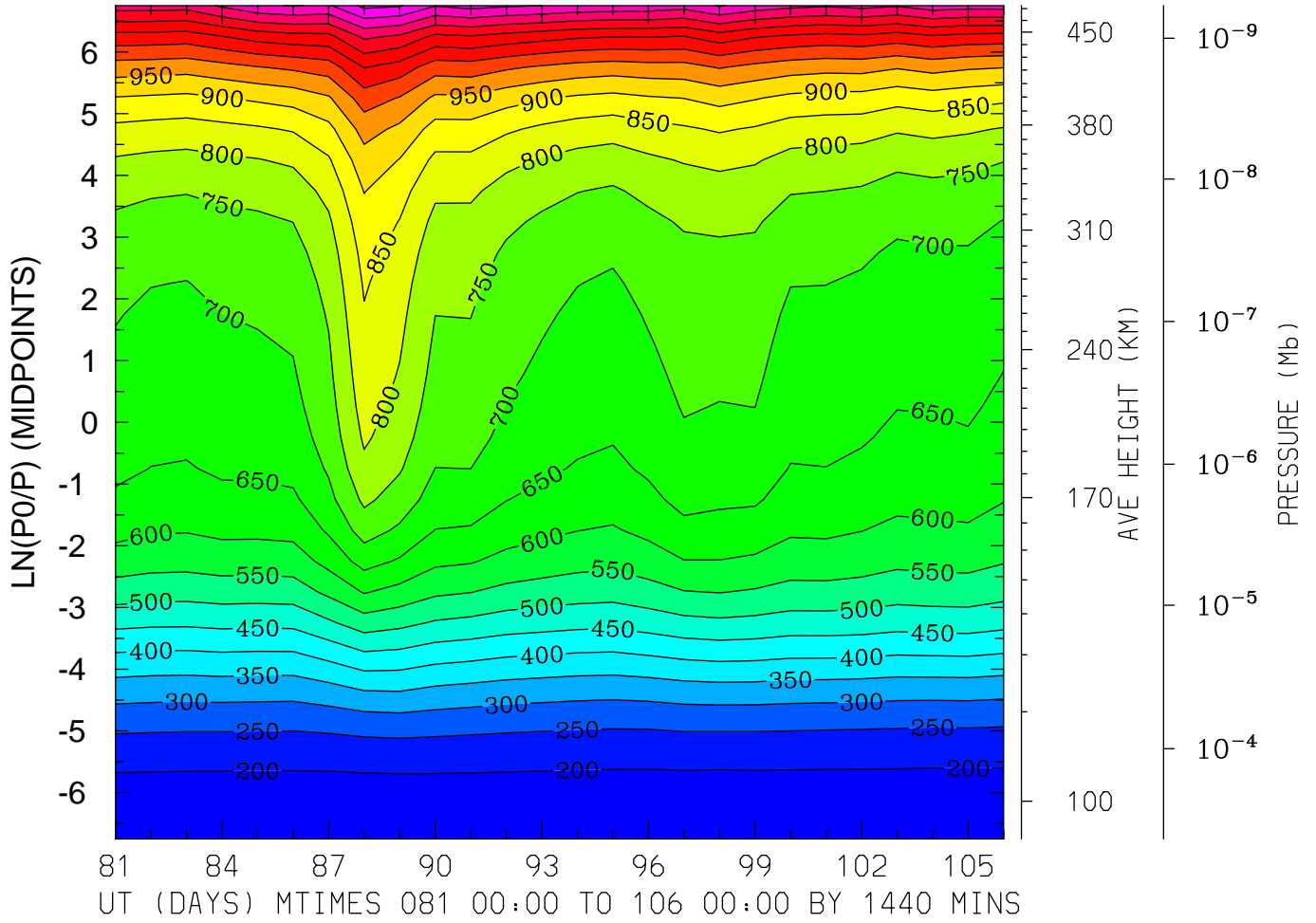
MIN,MAX= 1.6123E+02 1.8418E+03 INTERVAL= 1.0000E+02
FIRST: tiegcm2.0_res5.0_whi2008_heelis_gpi_prim_001.nc
LAST: tiegcm2.0_res5.0_whi2008_heelis_gpi_prim_003.nc

ION TEMPERATURE (DEG K)
LAT=-62.50 (ZONAL MEANS)



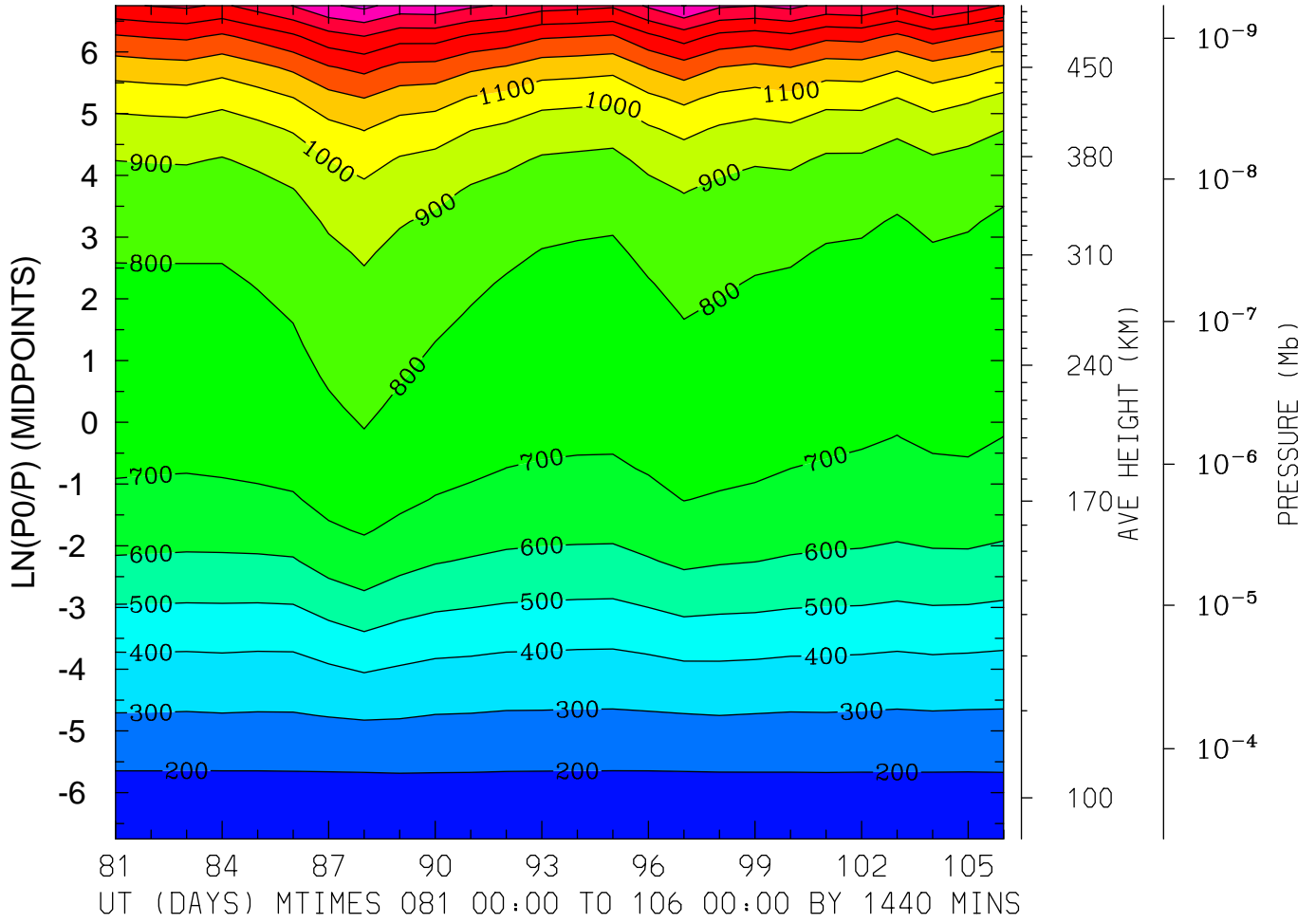
MIN,MAX= 1.6317E+02 1.6436E+03 INTERVAL= 1.0000E+02
FIRST: tiegcm2.0_res5.0_whi2008_heelis_gpi_prim_001.nc
LAST: tiegcm2.0_res5.0_whi2008_heelis_gpi_prim_003.nc

ION TEMPERATURE (DEG K)
LAT=-42.50 LOCAL TIME= 0.00



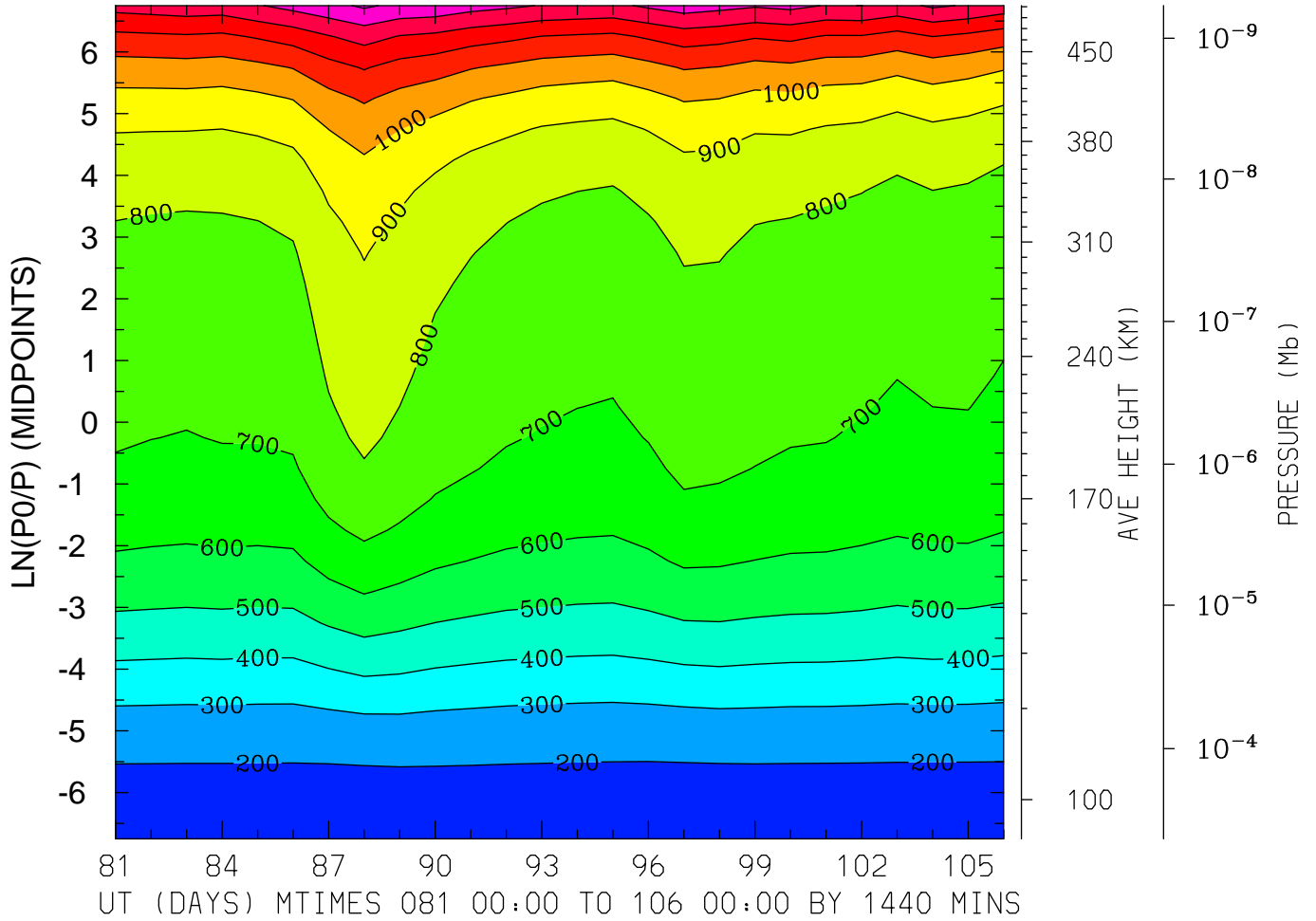
MIN,MAX= 1.7453E+02 1.3629E+03 INTERVAL= 5.0000E+01
FIRST: tiegcm2.0_res5.0_whi2008_heelis_gpi_prim_001.nc
LAST: tiegcm2.0_res5.0_whi2008_heelis_gpi_prim_003.nc

ION TEMPERATURE (DEG K)
LAT=-42.50 LOCAL TIME=12.00



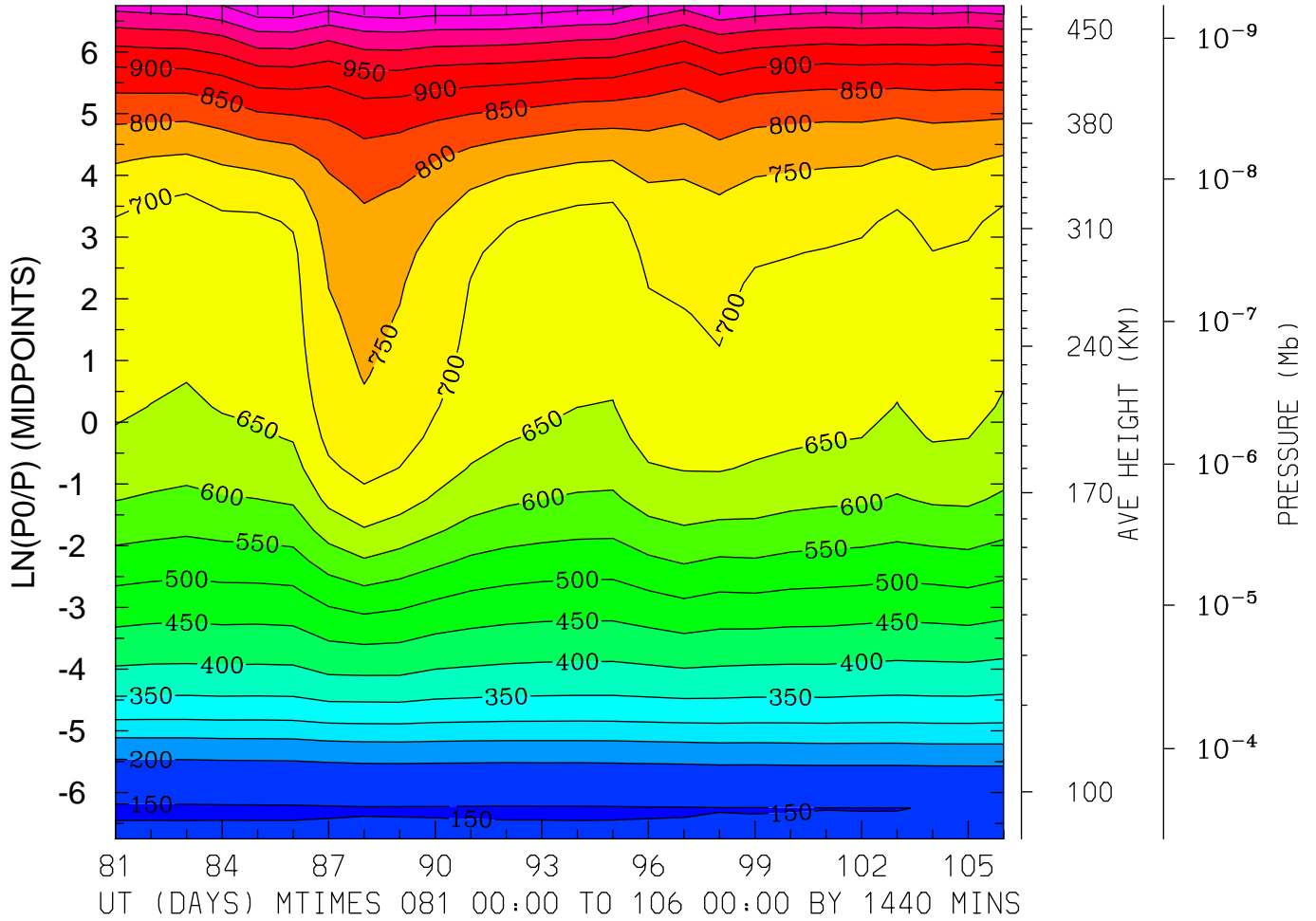
MIN,MAX= 1.6513E+02 1.7242E+03 INTERVAL= 1.0000E+02
FIRST: tiegcm2.0_res5.0_whi2008_heelis_gpi_prim_001.nc
LAST: tiegcm2.0_res5.0_whi2008_heelis_gpi_prim_003.nc

ION TEMPERATURE (DEG K)
LAT=-42.50 (ZONAL MEANS)



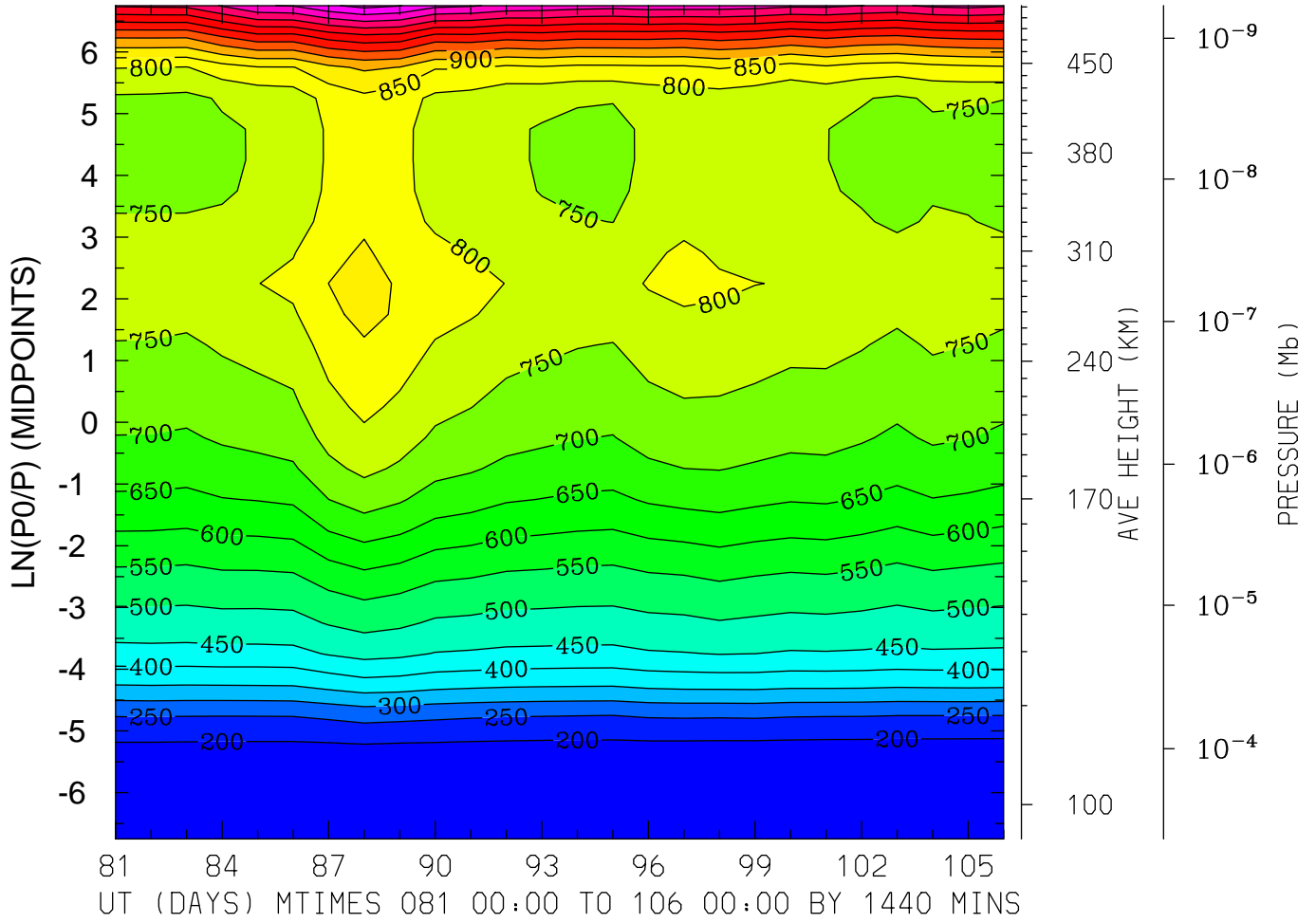
MIN,MAX= 1.6541E+02 1.5155E+03 INTERVAL= 1.0000E+02
FIRST: tiegcm2.0_res5.0_whi2008_heelis_gpi_prim_001.nc
LAST: tiegcm2.0_res5.0_whi2008_heelis_gpi_prim_003.nc

ION TEMPERATURE (DEG K)
LAT= -2.50 LOCAL TIME= 0.00



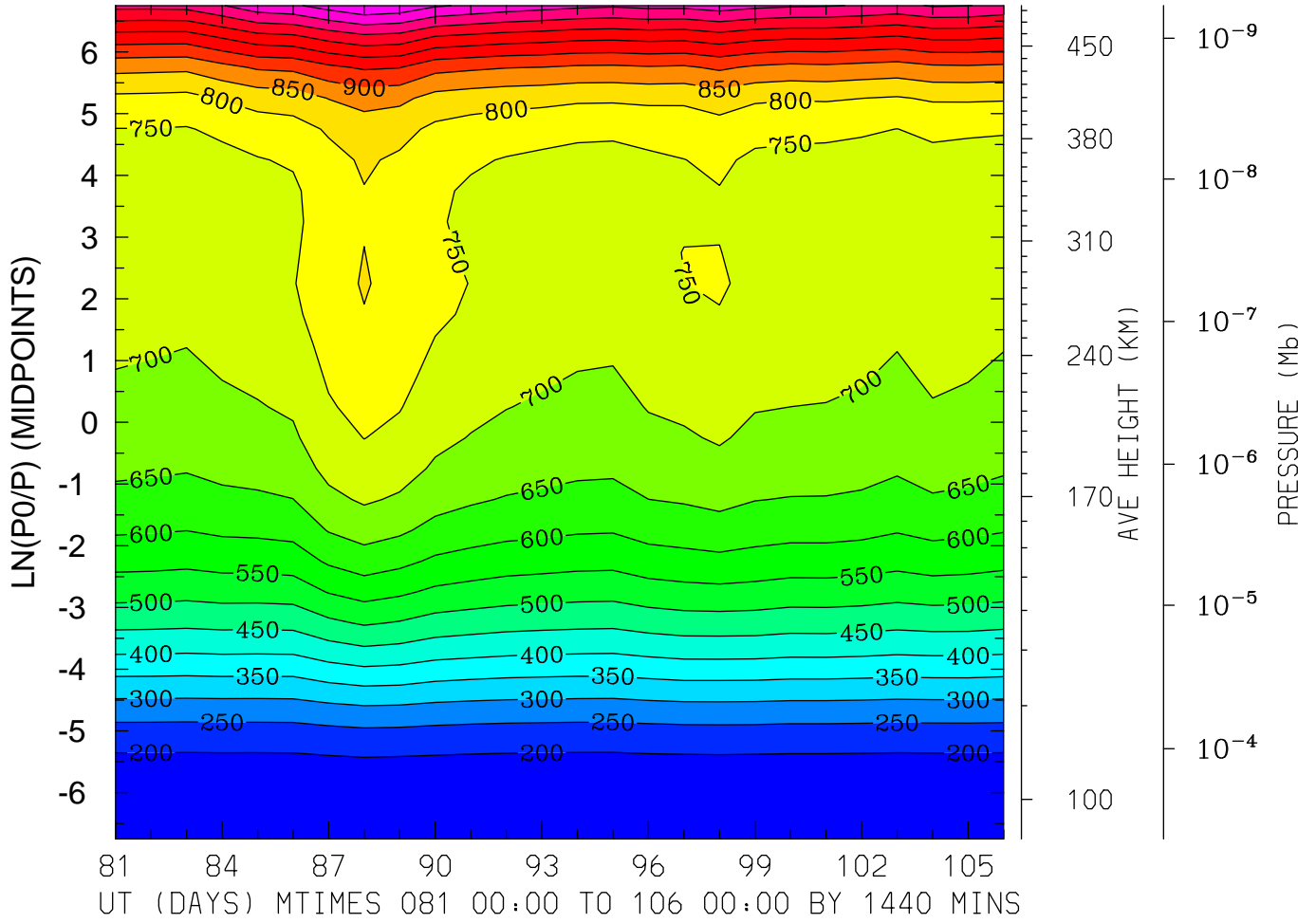
MIN,MAX= 1.4792E+02 1.1449E+03 INTERVAL= 5.0000E+01
FIRST: tiegcm2.0_res5.0_whi2008_heelis_gpi_prim_001.nc
LAST: tiegcm2.0_res5.0_whi2008_heelis_gpi_prim_003.nc

ION TEMPERATURE (DEG K)
LAT= -2.50 LOCAL TIME=12.00



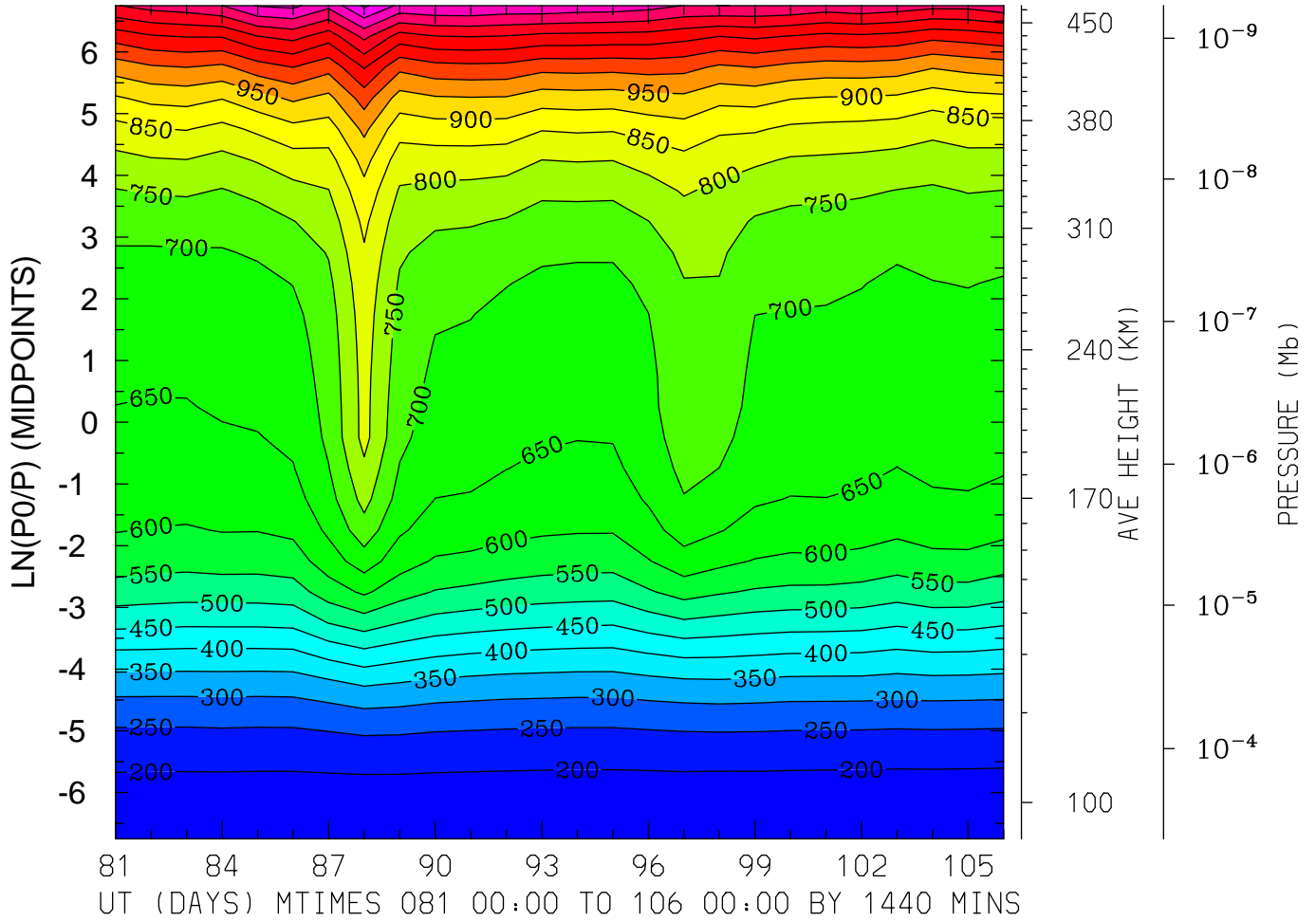
MIN,MAX= 1.6449E+02 1.3164E+03 INTERVAL= 5.0000E+01
FIRST: tiegcm2.0_res5.0_whi2008_heelis_gpi_prim_001.nc
LAST: tiegcm2.0_res5.0_whi2008_heelis_gpi_prim_003.nc

ION TEMPERATURE (DEG K)
LAT= -2.50 (ZONAL MEANS)



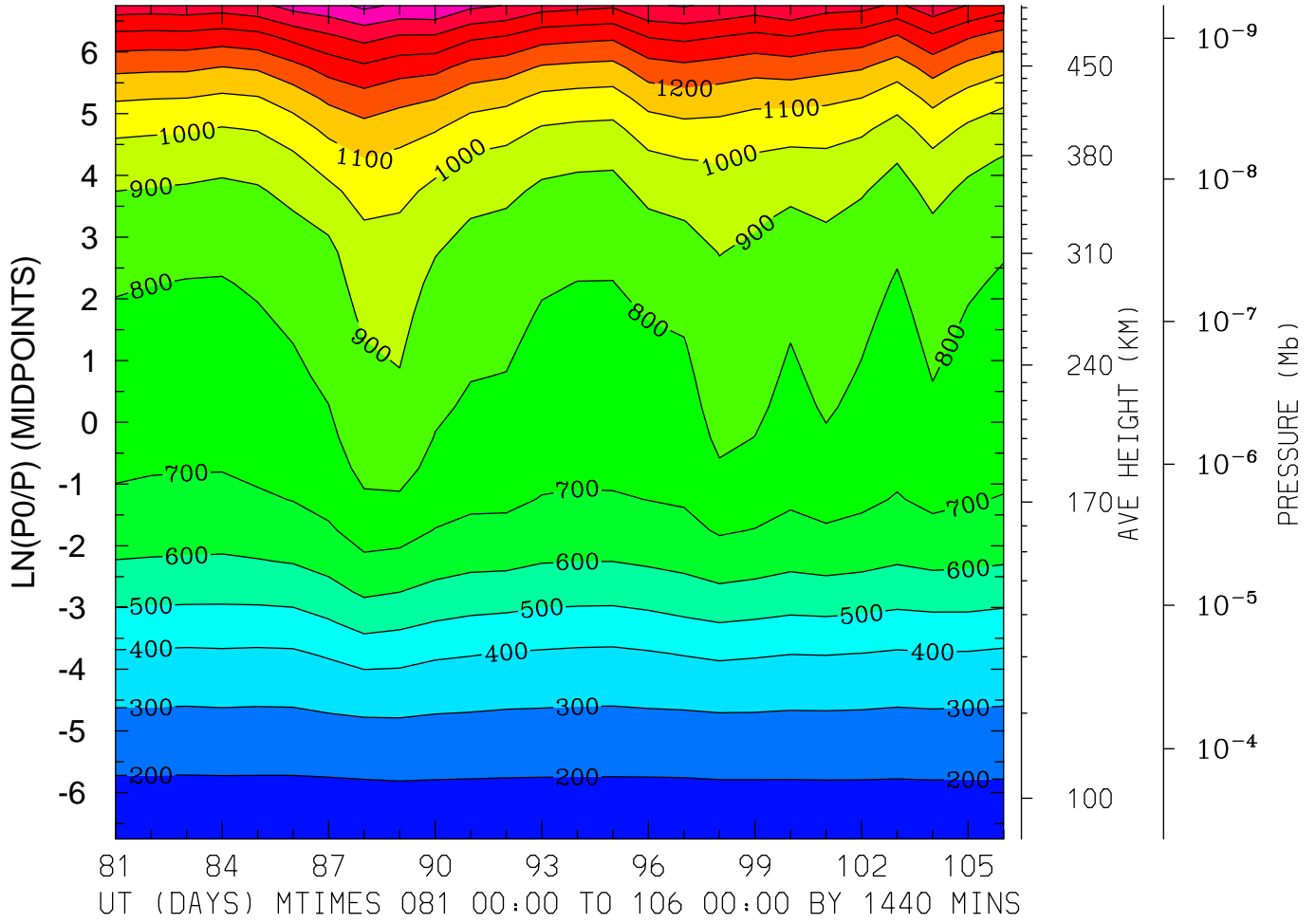
MIN,MAX= 1.6361E+02 1.2473E+03 INTERVAL= 5.0000E+01
FIRST: tiegcm2.0_res5.0_whi2008_heelis_gpi_prim_001.nc
LAST: tiegcm2.0_res5.0_whi2008_heelis_gpi_prim_003.nc

ION TEMPERATURE (DEG K)
LAT= 37.50 LOCAL TIME= 0.00



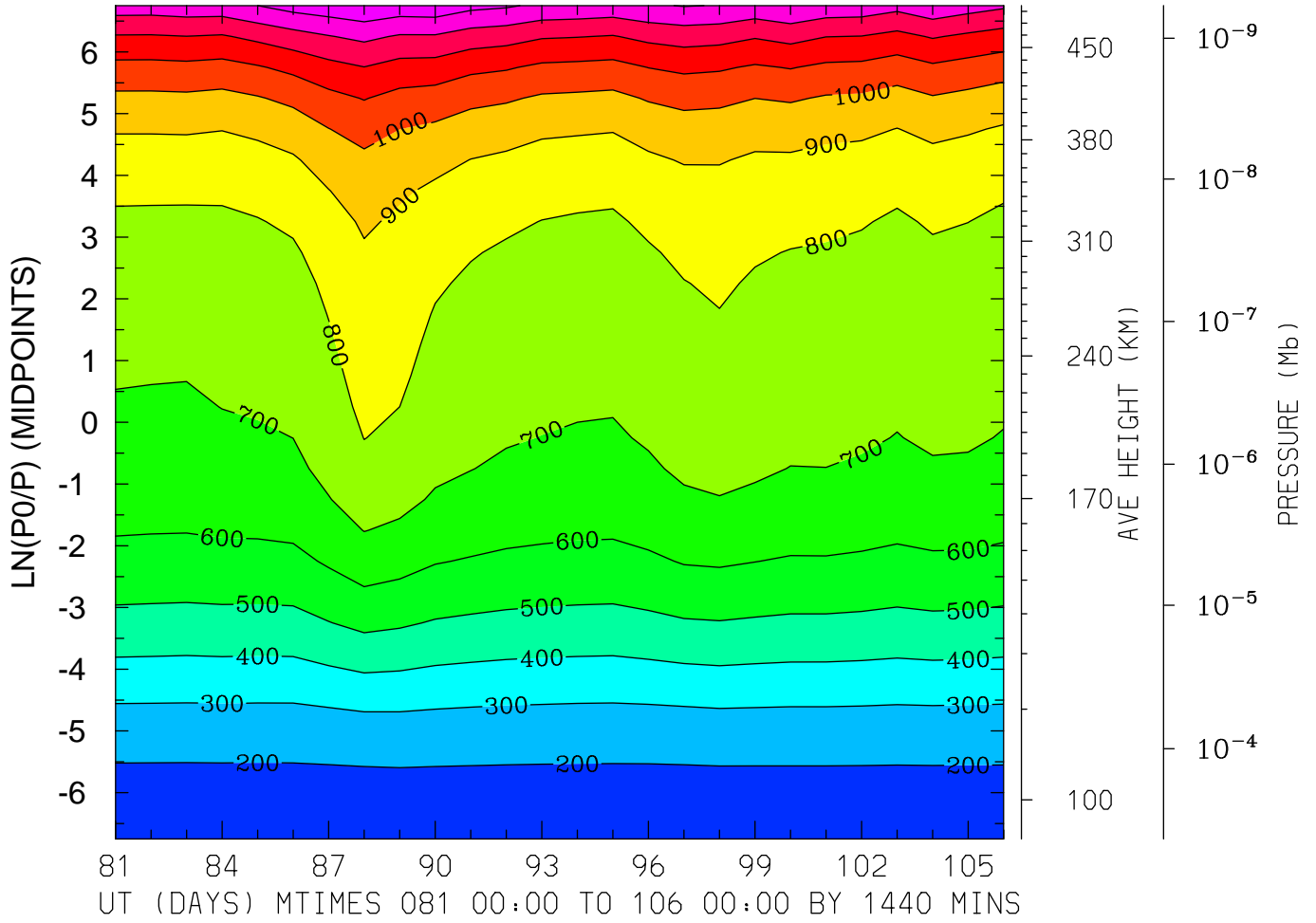
MIN,MAX= 1.7535E+02 1.3585E+03 INTERVAL= 5.0000E+01
FIRST: tiegcm2.0_res5.0_whi2008_heelis_gpi_prim_001.nc
LAST: tiegcm2.0_res5.0_whi2008_heelis_gpi_prim_003.nc

ION TEMPERATURE (DEG K)
LAT= 37.50 LOCAL TIME=12.00



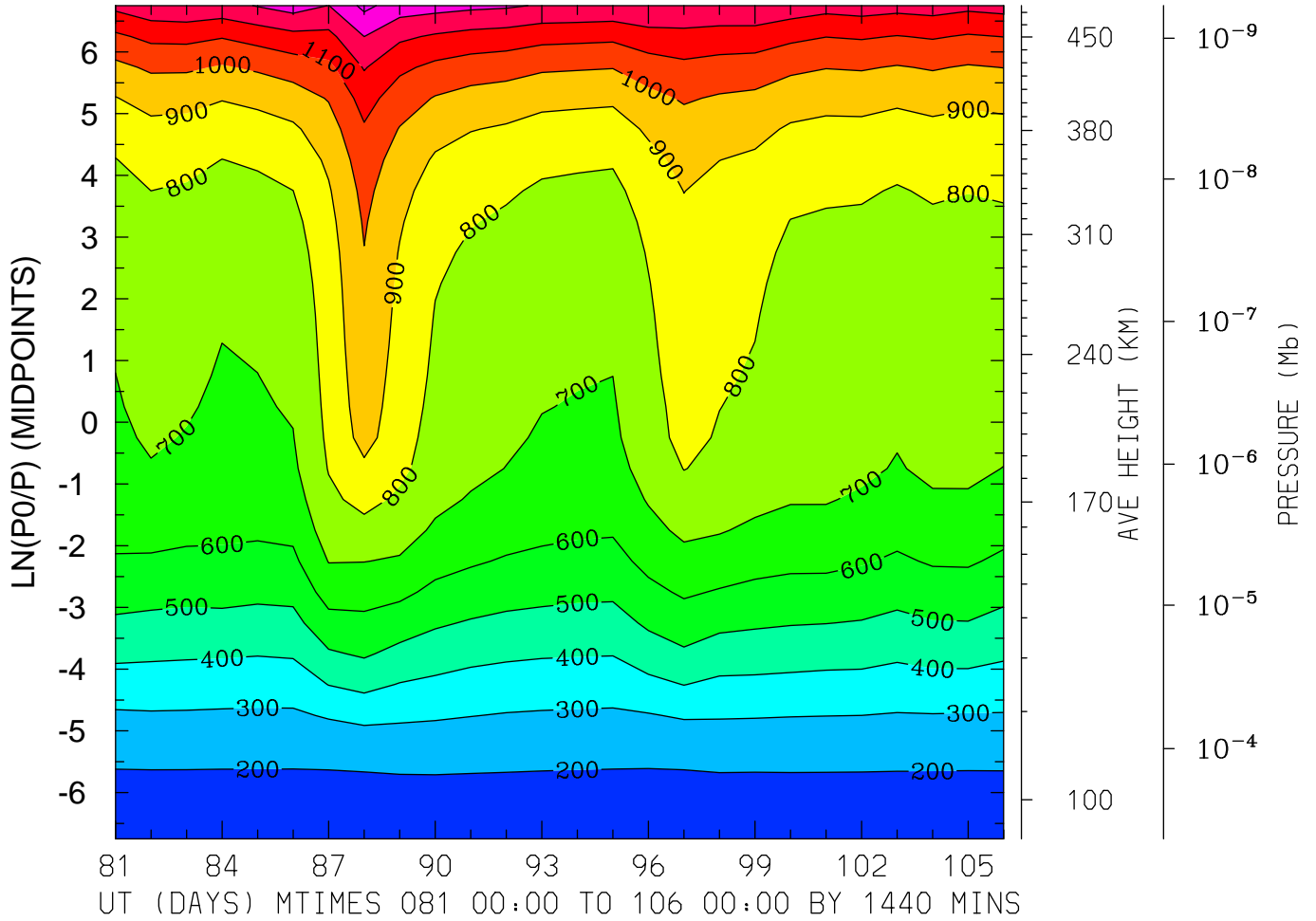
MIN,MAX= 1.6545E+02 1.7213E+03 INTERVAL= 1.0000E+02
FIRST: tiegcm2.0_res5.0_whi2008_heelis_gpi_prim_001.nc
LAST: tiegcm2.0_res5.0_whi2008_heelis_gpi_prim_003.nc

ION TEMPERATURE (DEG K)
LAT= 37.50 (ZONAL MEANS)



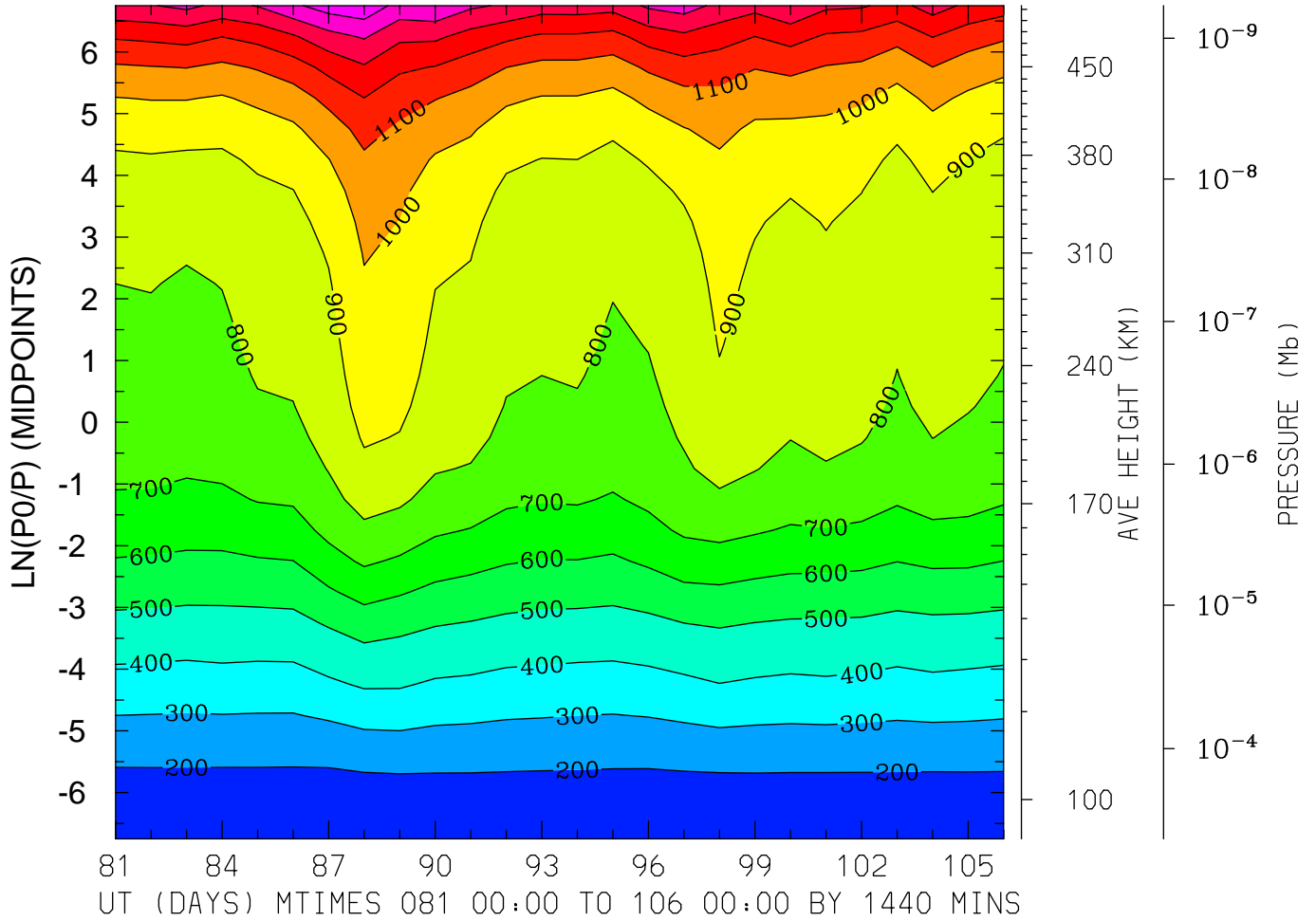
MIN,MAX= 1.6624E+02 1.4860E+03 INTERVAL= 1.0000E+02
FIRST: tiegcm2.0_res5.0_whi2008_heelis_gpi_prim_001.nc
LAST: tiegcm2.0_res5.0_whi2008_heelis_gpi_prim_003.nc

ION TEMPERATURE (DEG K)
LAT= 57.50 LOCAL TIME= 0.00



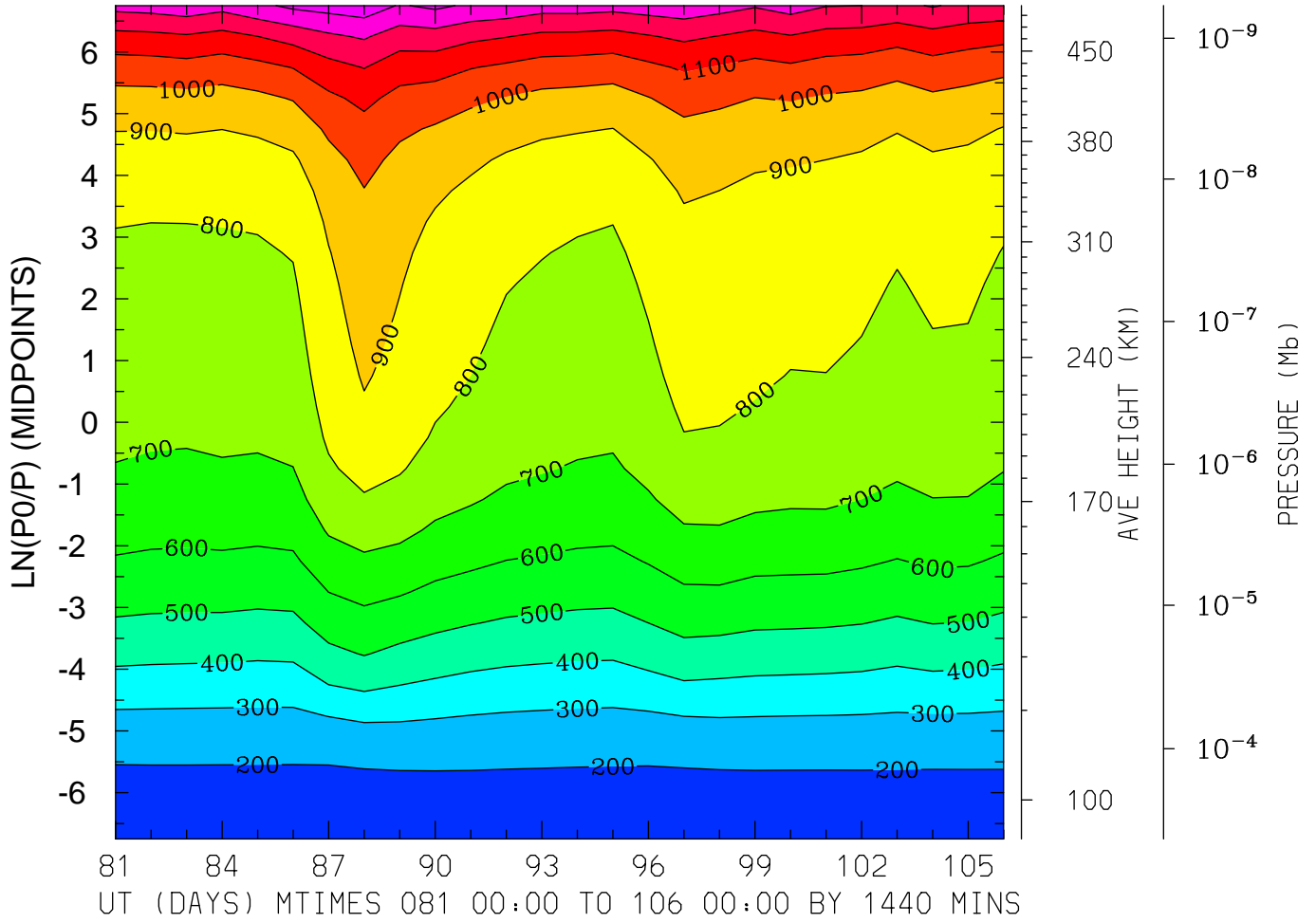
MIN,MAX= 1.6876E+02 1.4253E+03 INTERVAL= 1.0000E+02
FIRST: tiegcm2.0_res5.0_whi2008_heelis_gpi_prim_001.nc
LAST: tiegcm2.0_res5.0_whi2008_heelis_gpi_prim_003.nc

ION TEMPERATURE (DEG K)
LAT= 57.50 LOCAL TIME=12.00



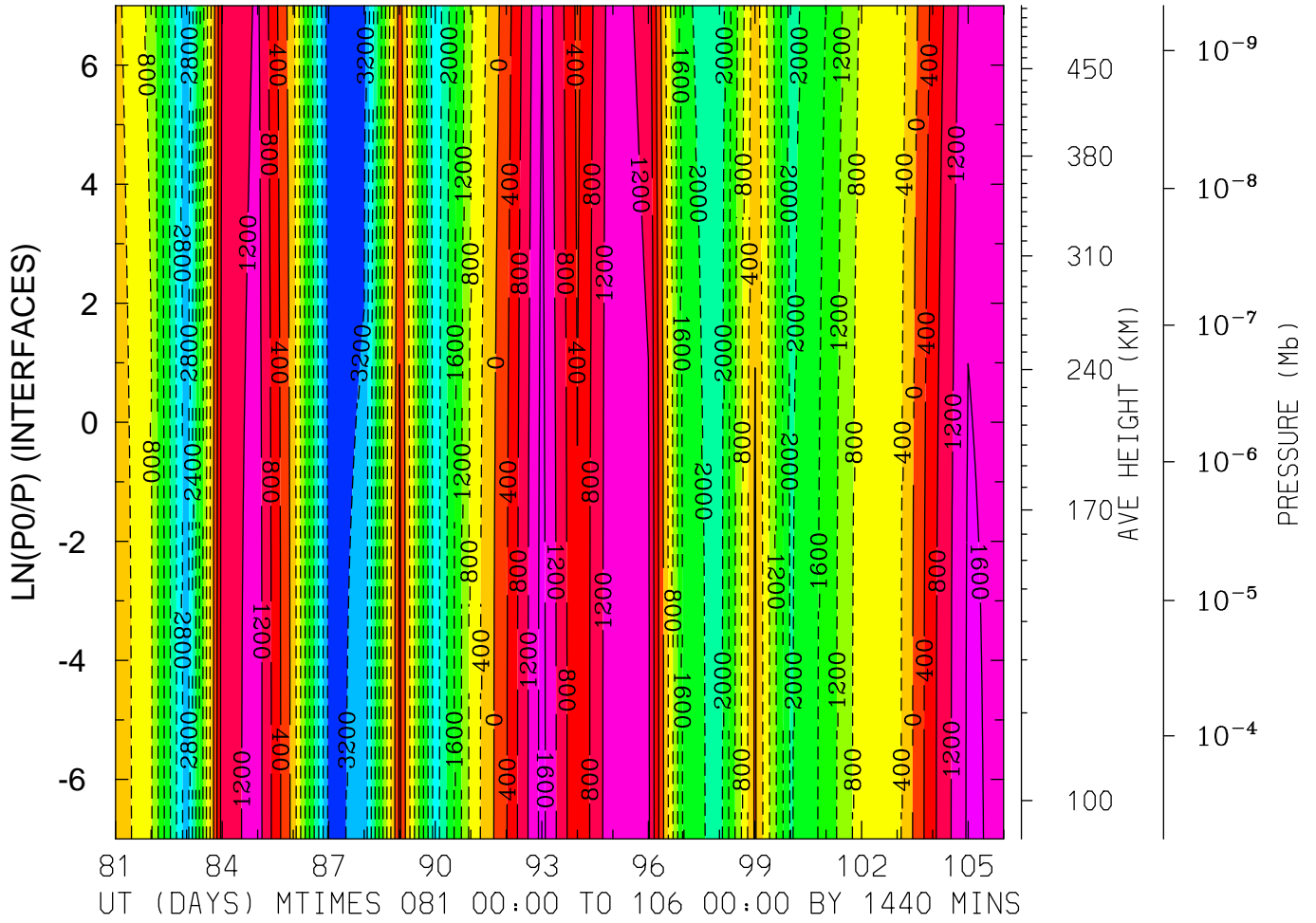
MIN,MAX= 1.6444E+02 1.5717E+03 INTERVAL= 1.0000E+02
FIRST: tiegcm2.0_res5.0_whi2008_heelis_gpi_prim_001.nc
LAST: tiegcm2.0_res5.0_whi2008_heelis_gpi_prim_003.nc

ION TEMPERATURE (DEG K)
LAT= 57.50 (ZONAL MEANS)



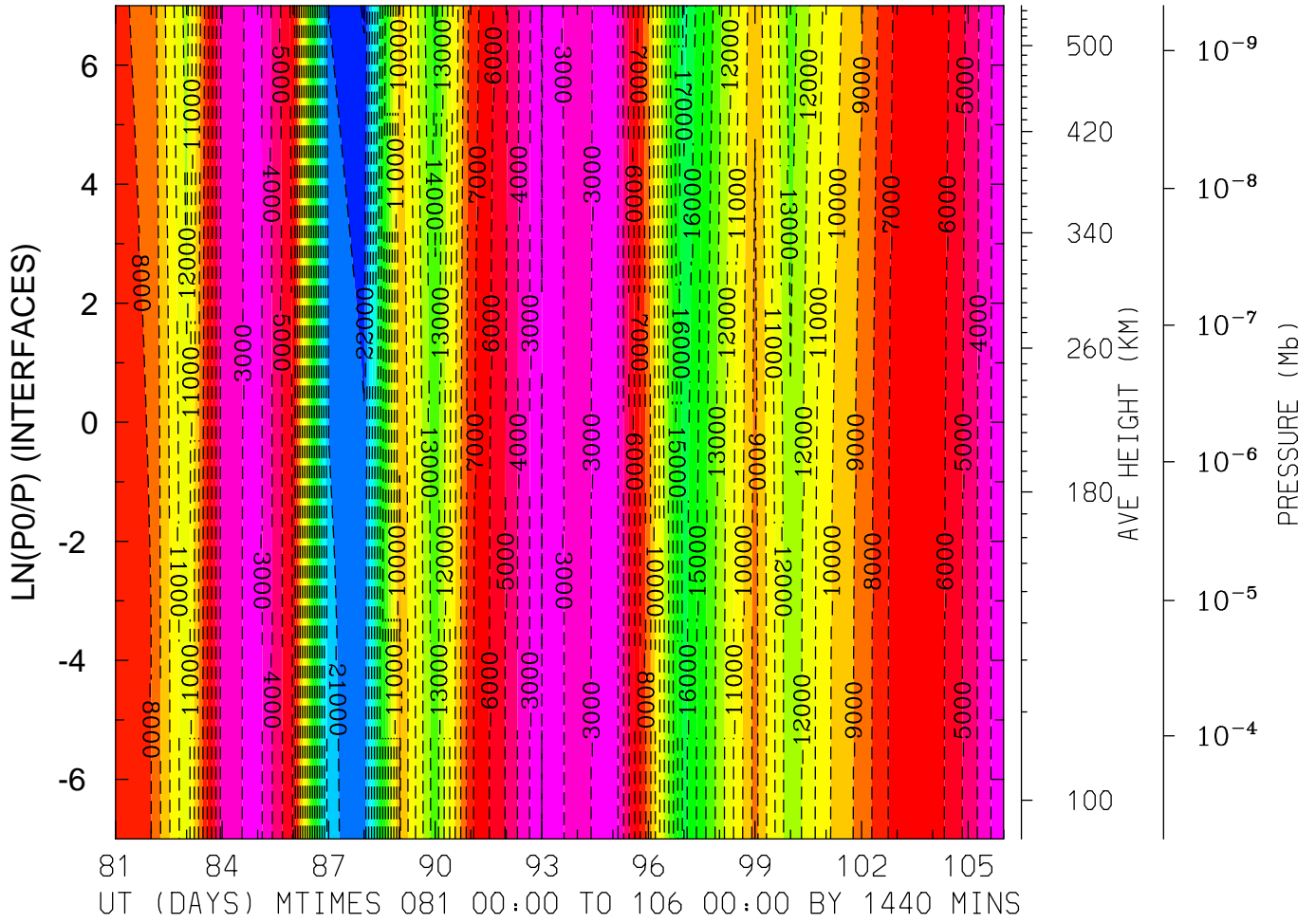
MIN,MAX= 1.6560E+02 1.4587E+03 INTERVAL= 1.0000E+02
FIRST: tiegcm2.0_res5.0_whi2008_heelis_gpi_prim_001.nc
LAST: tiegcm2.0_res5.0_whi2008_heelis_gpi_prim_003.nc

ELECTRIC POTENTIAL (VOLTS)
 LAT=-62.50 LOCAL TIME= 0.00



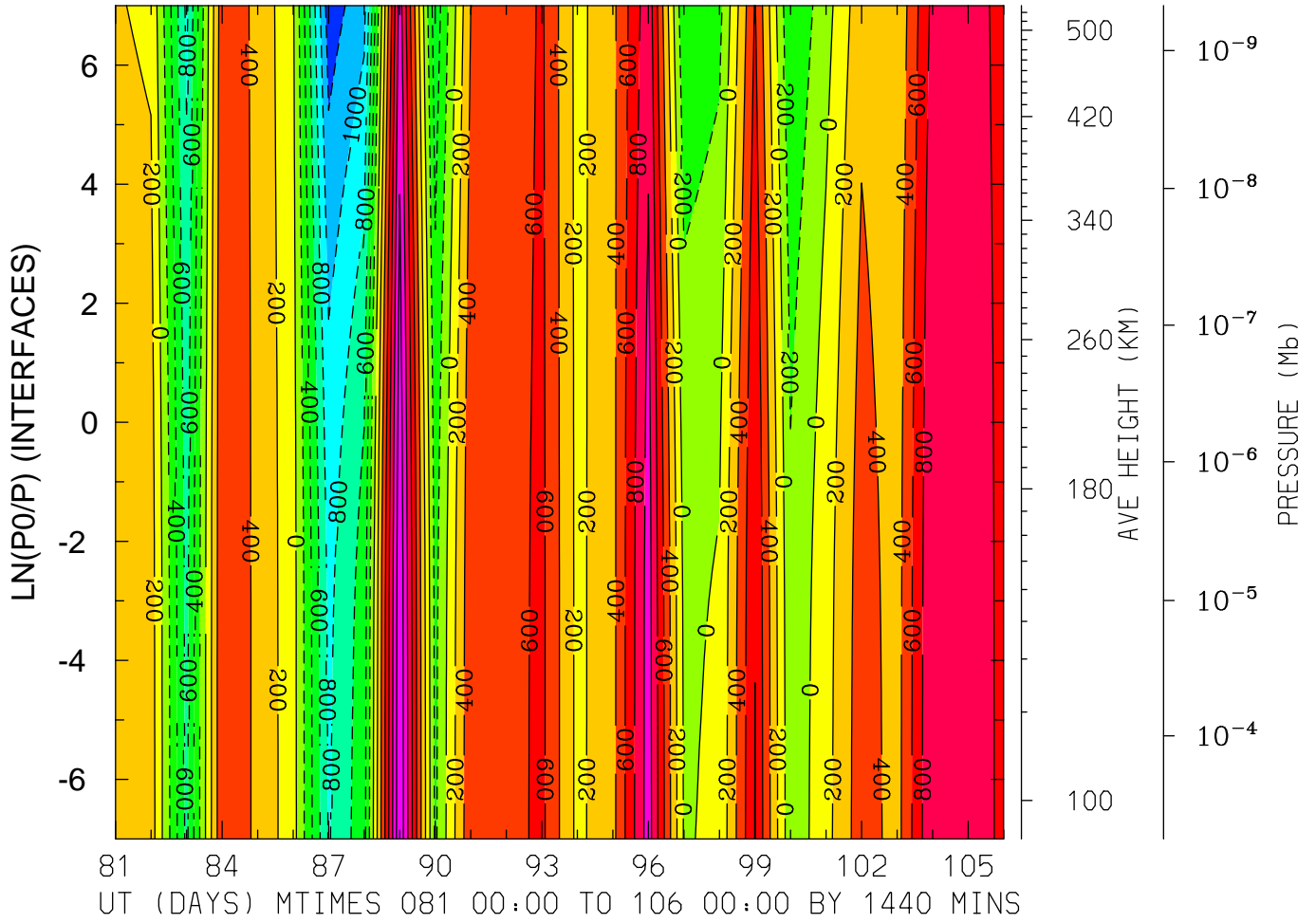
MIN,MAX= -3.4504E+03 1.7286E+03 INTERVAL= 4.0000E+02
 FIRST: tiegcm2.0_res5.0_whi2008_heelis_gpi_prim_001.nc
 LAST: tiegcm2.0_res5.0_whi2008_heelis_gpi_prim_003.nc

ELECTRIC POTENTIAL (VOLTS)
LAT=-62.50 LOCAL TIME=12.00



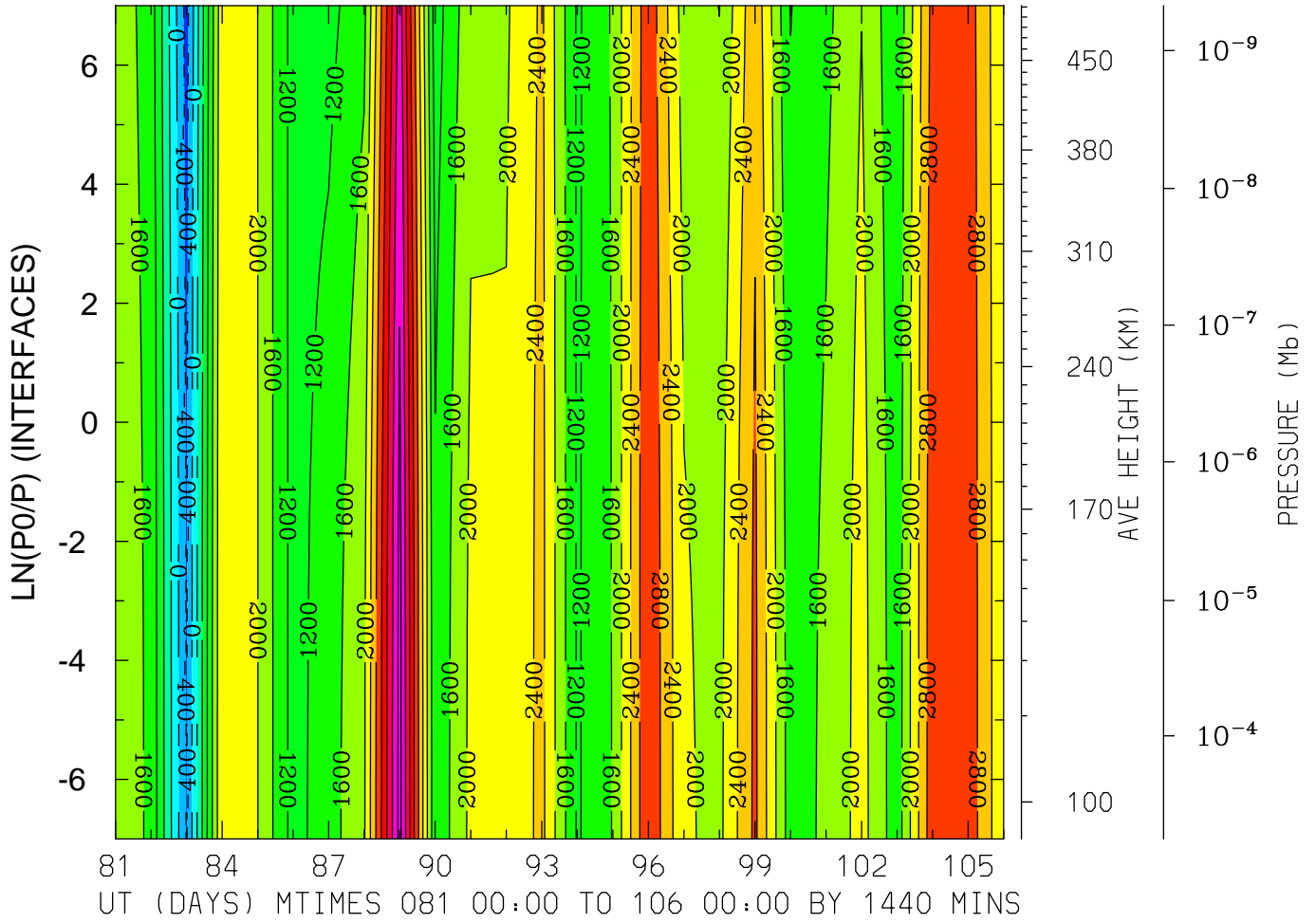
MIN,MAX= -2.3092E+04 -1.9785E+03 INTERVAL= 1.0000E+03
FIRST: tiegcm2.0_res5.0_whi2008_heelis_gpi_prim_001.nc
LAST: tiegcm2.0_res5.0_whi2008_heelis_gpi_prim_003.nc

ELECTRIC POTENTIAL (VOLTS)
LAT=-62.50 (ZONAL MEANS)



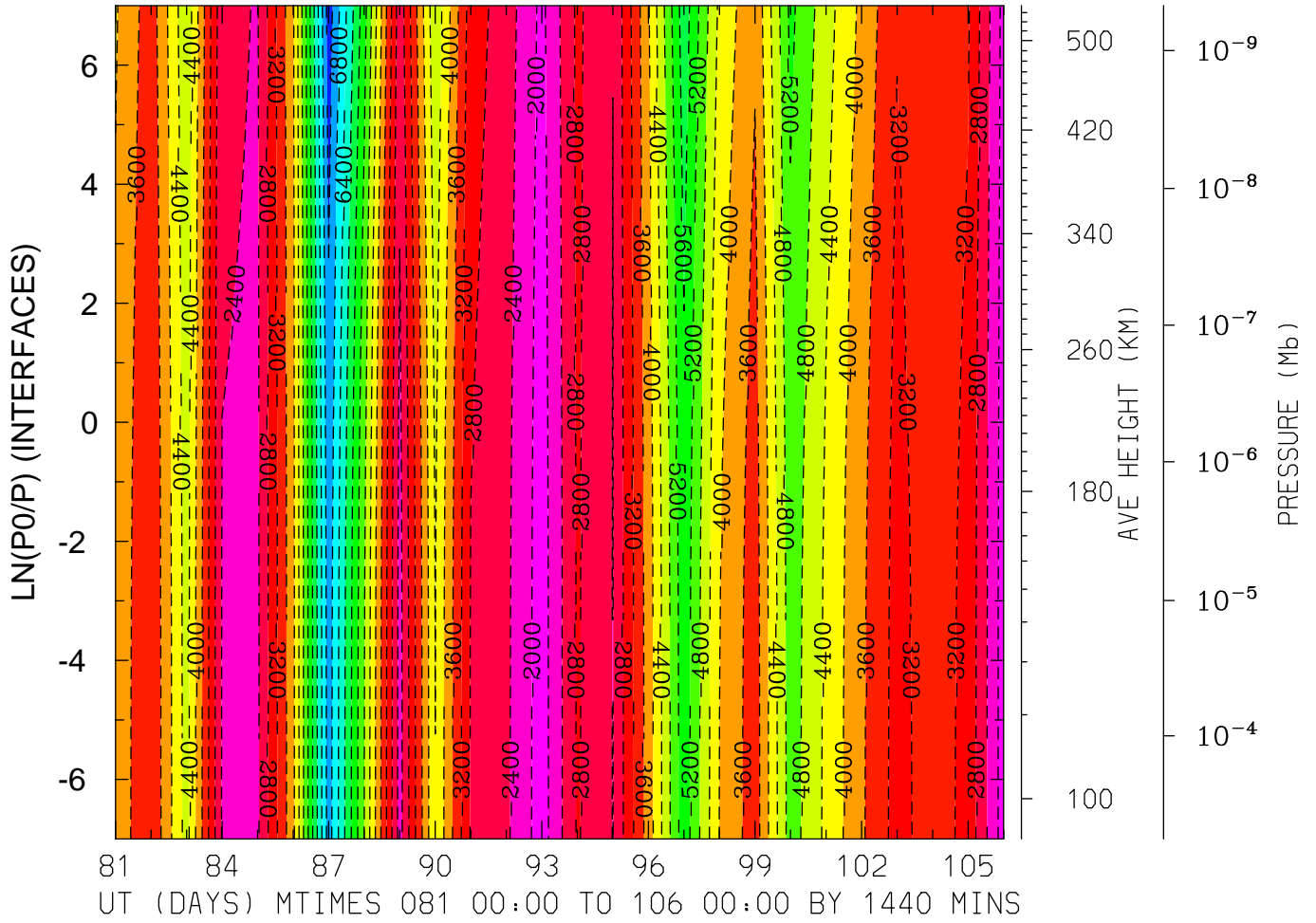
MIN,MAX= -1.3149E+03 1.3679E+03 INTERVAL= 2.0000E+02
FIRST: tiegcm2.0_res5.0_whi2008_heelis_gpi_prim_001.nc
LAST: tiegcm2.0_res5.0_whi2008_heelis_gpi_prim_003.nc

ELECTRIC POTENTIAL (VOLTS)
 LAT=-42.50 LOCAL TIME= 0.00



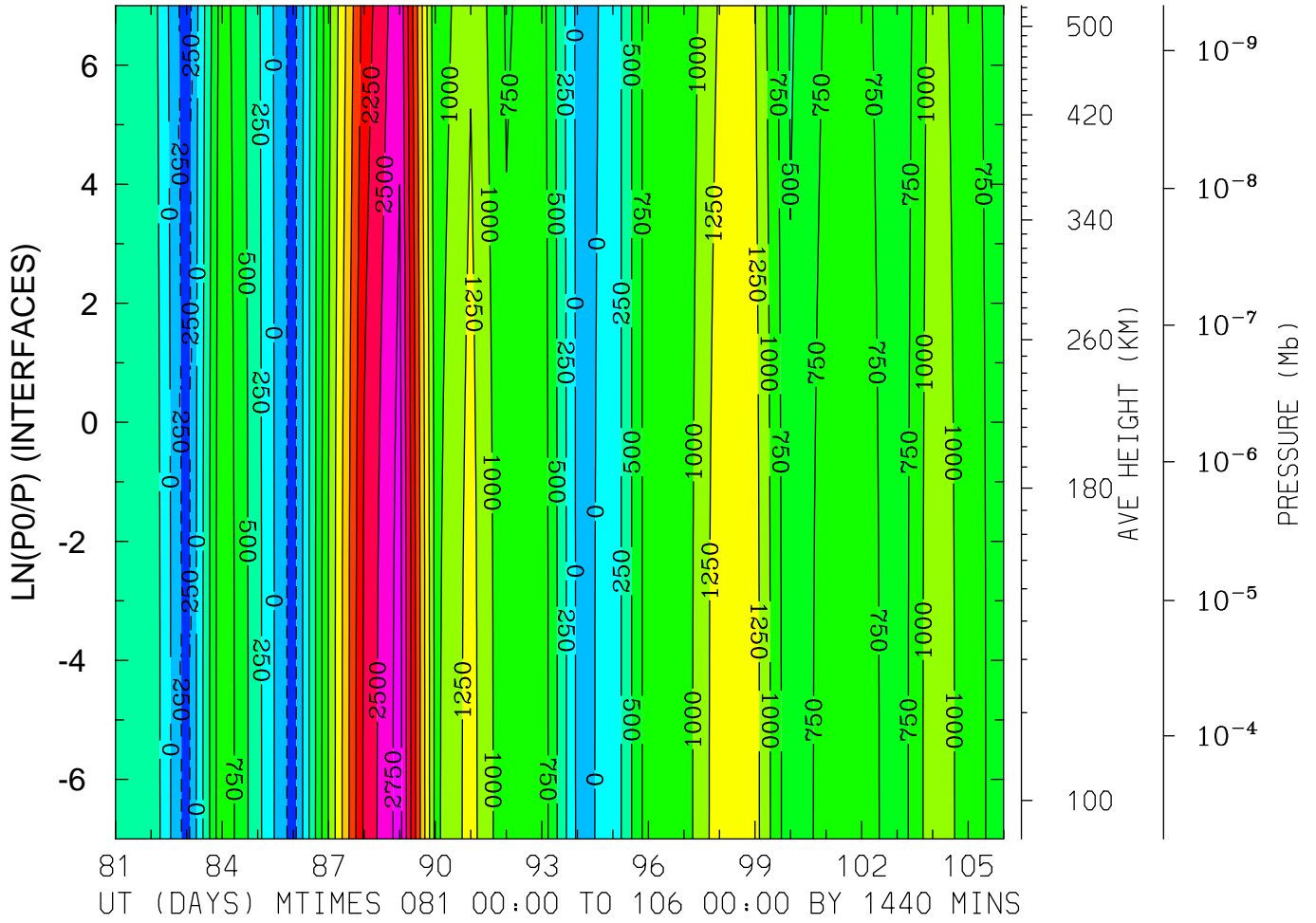
MIN,MAX= -5.5087E+02 4.5373E+03 INTERVAL= 4.0000E+02
 FIRST: tiegcm2.0_res5.0_whi2008_heelis_gpi_prim_001.nc
 LAST: tiegcm2.0_res5.0_whi2008_heelis_gpi_prim_003.nc

ELECTRIC POTENTIAL (VOLTS)
 LAT=-42.50 LOCAL TIME=12.00



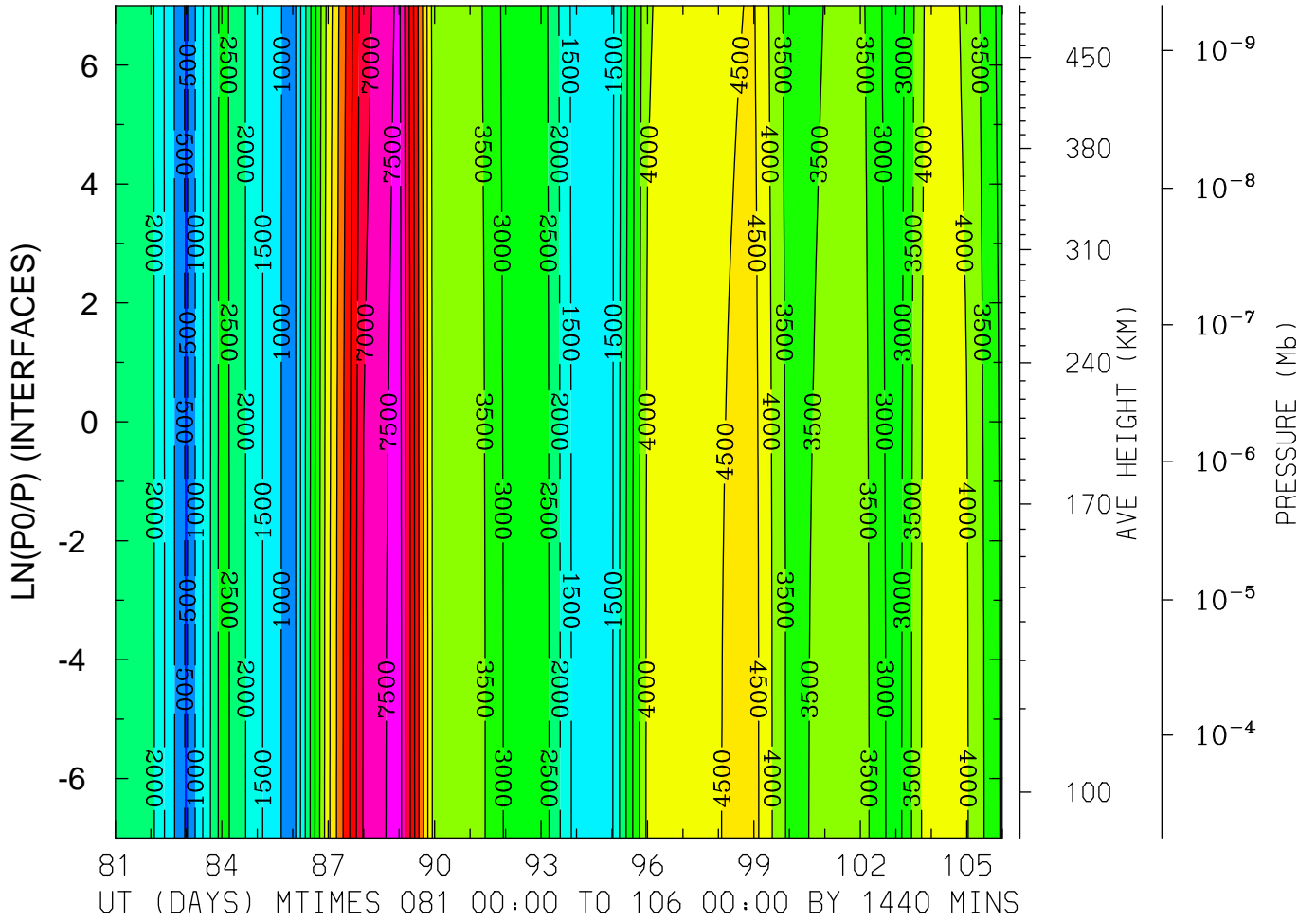
MIN,MAX= -7.4199E+03 -1.8002E+03 INTERVAL= 4.0000E+02
 FIRST: tiegcm2.0_res5.0_whi2008_heelis_gpi_prim_001.nc
 LAST: tiegcm2.0_res5.0_whi2008_heelis_gpi_prim_003.nc

ELECTRIC POTENTIAL (VOLTS)
LAT=-42.50 (ZONAL MEANS)



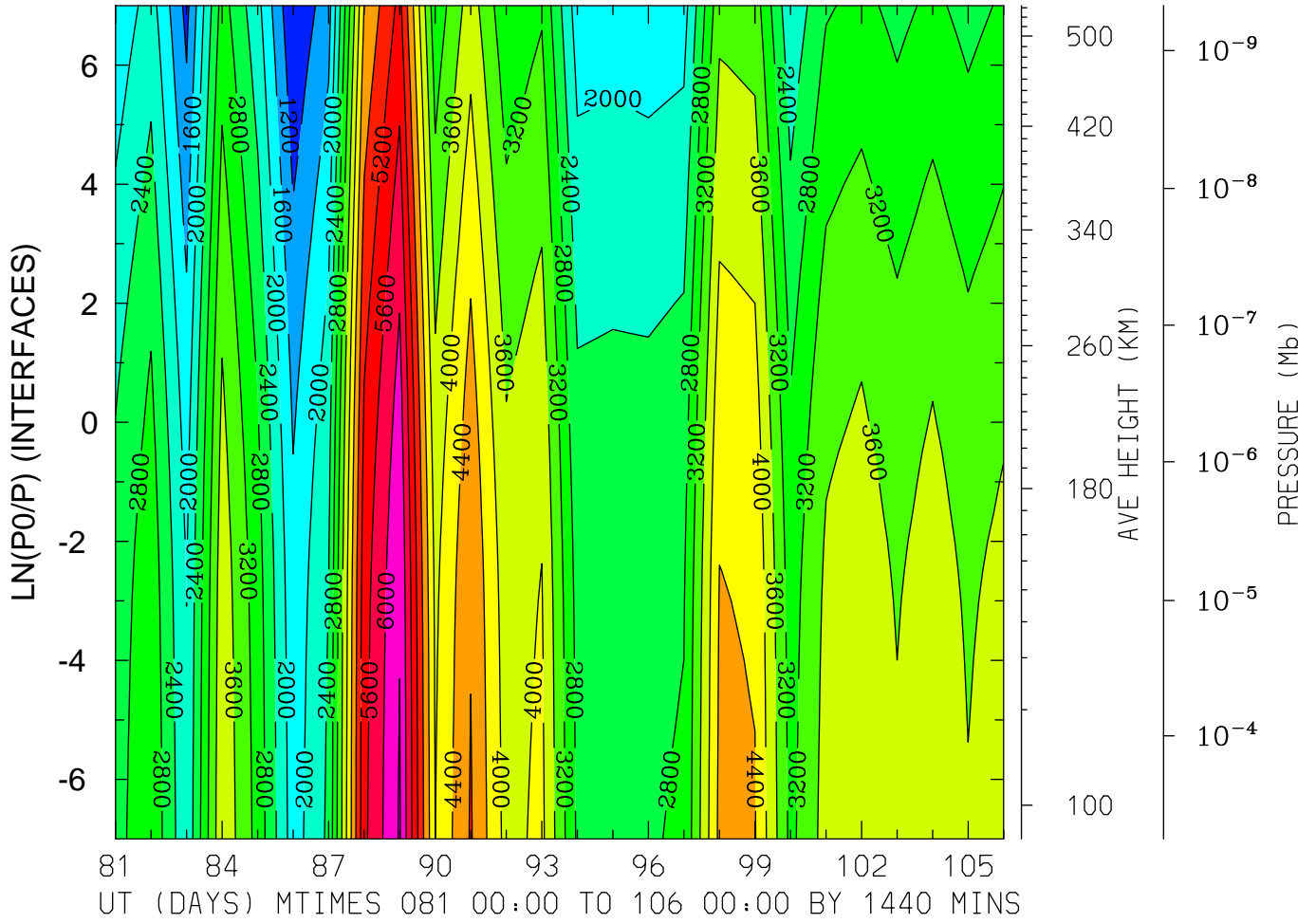
MIN,MAX= -4.1828E+02 2.8571E+03 INTERVAL= 2.5000E+02
FIRST: tiegcm2.0_res5.0_whi2008_heelis_gpi_prim_001.nc
LAST: tiegcm2.0_res5.0_whi2008_heelis_gpi_prim_003.nc

ELECTRIC POTENTIAL (VOLTS)
 LAT= -2.50 LOCAL TIME= 0.00



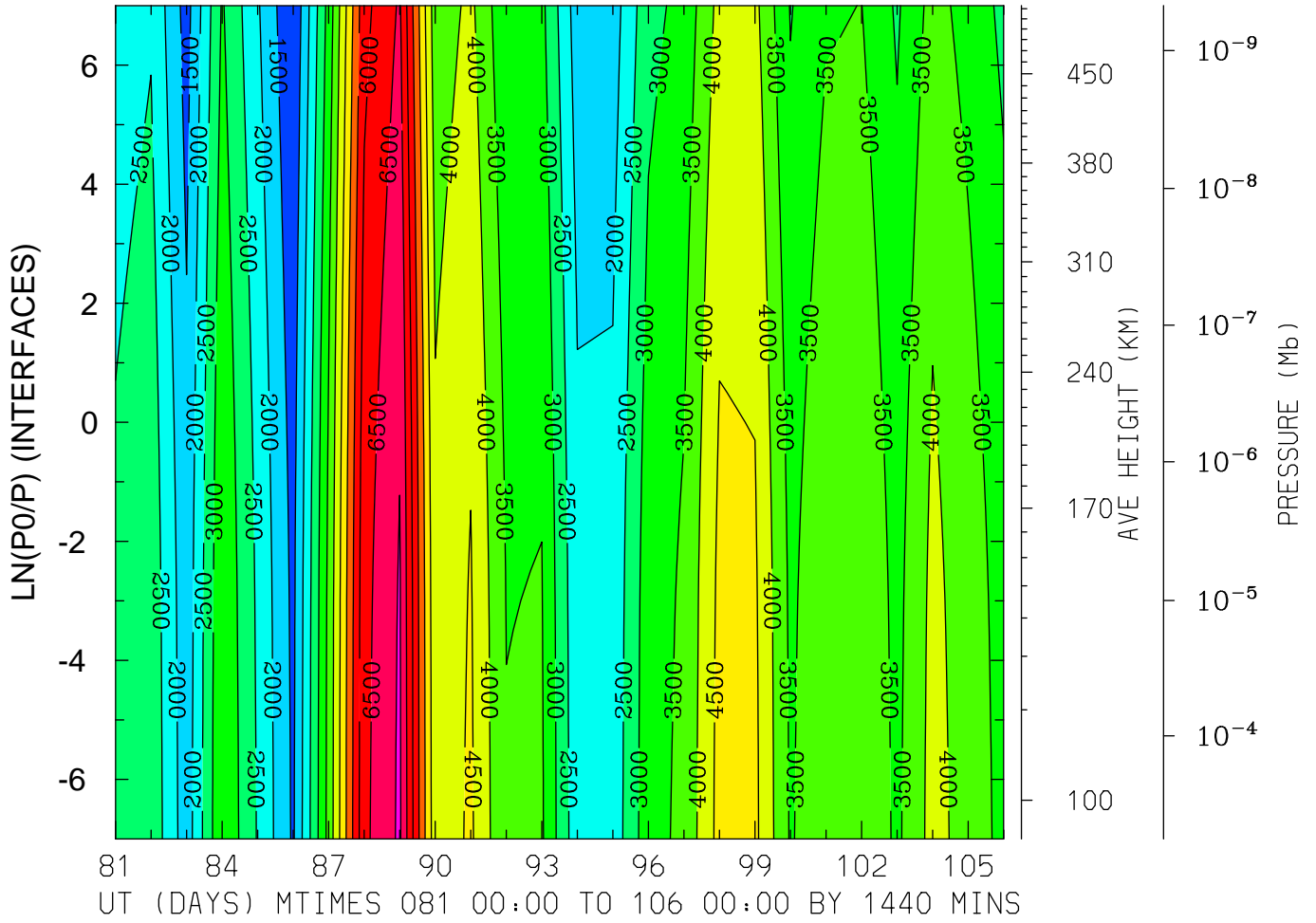
MIN,MAX= 4.1286E+02 7.7617E+03 INTERVAL= 5.0000E+02
 FIRST: tiegcm2.0_res5.0_whi2008_heelis_gpi_prim_001.nc
 LAST: tiegcm2.0_res5.0_whi2008_heelis_gpi_prim_003.nc

ELECTRIC POTENTIAL (VOLTS)
LAT= -2.50 LOCAL TIME=12.00



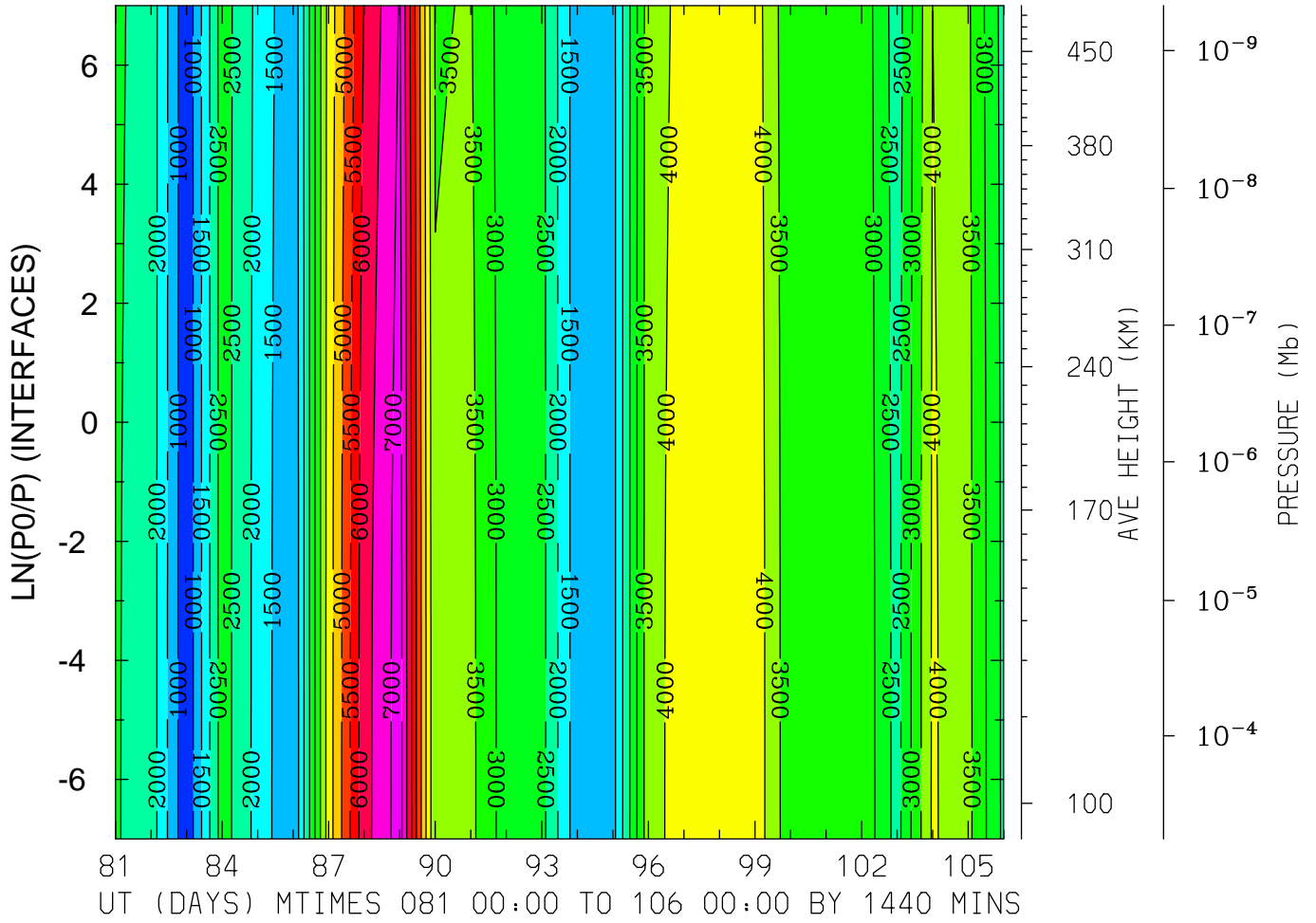
MIN,MAX= 8.1908E+02 6.4442E+03 INTERVAL= 4.0000E+02
FIRST: tiegcm2.0_res5.0_whi2008_heelis_gpi_prim_001.nc
LAST: tiegcm2.0_res5.0_whi2008_heelis_gpi_prim_003.nc

ELECTRIC POTENTIAL (VOLTS)
LAT= -2.50 (ZONAL MEANS)



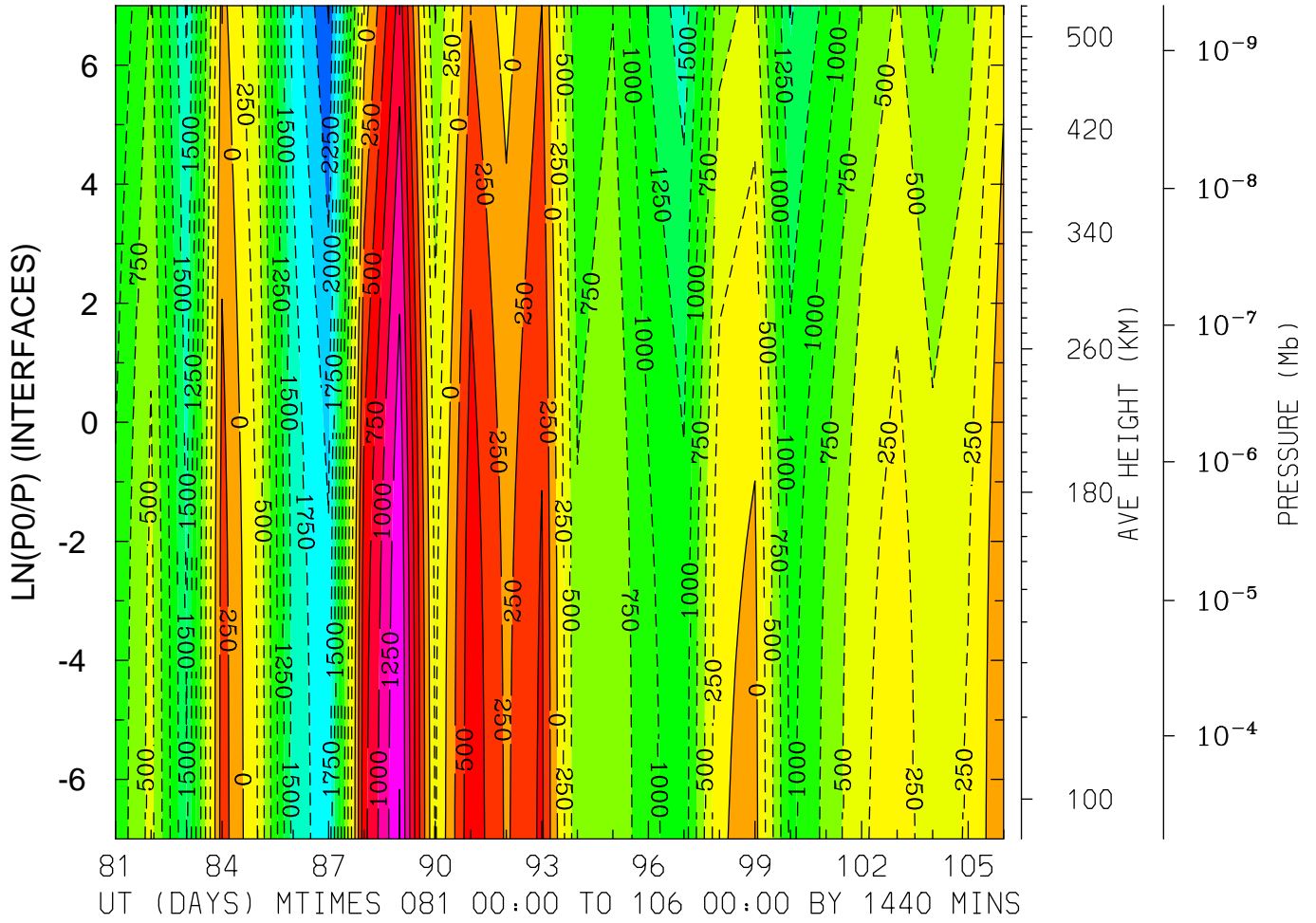
MIN,MAX= 1.0256E+03 7.0870E+03 INTERVAL= 5.0000E+02
FIRST: tiegcm2.0_res5.0_whi2008_heelis_gpi_prim_001.nc
LAST: tiegcm2.0_res5.0_whi2008_heelis_gpi_prim_003.nc

ELECTRIC POTENTIAL (VOLTS)
 LAT= 37.50 LOCAL TIME= 0.00



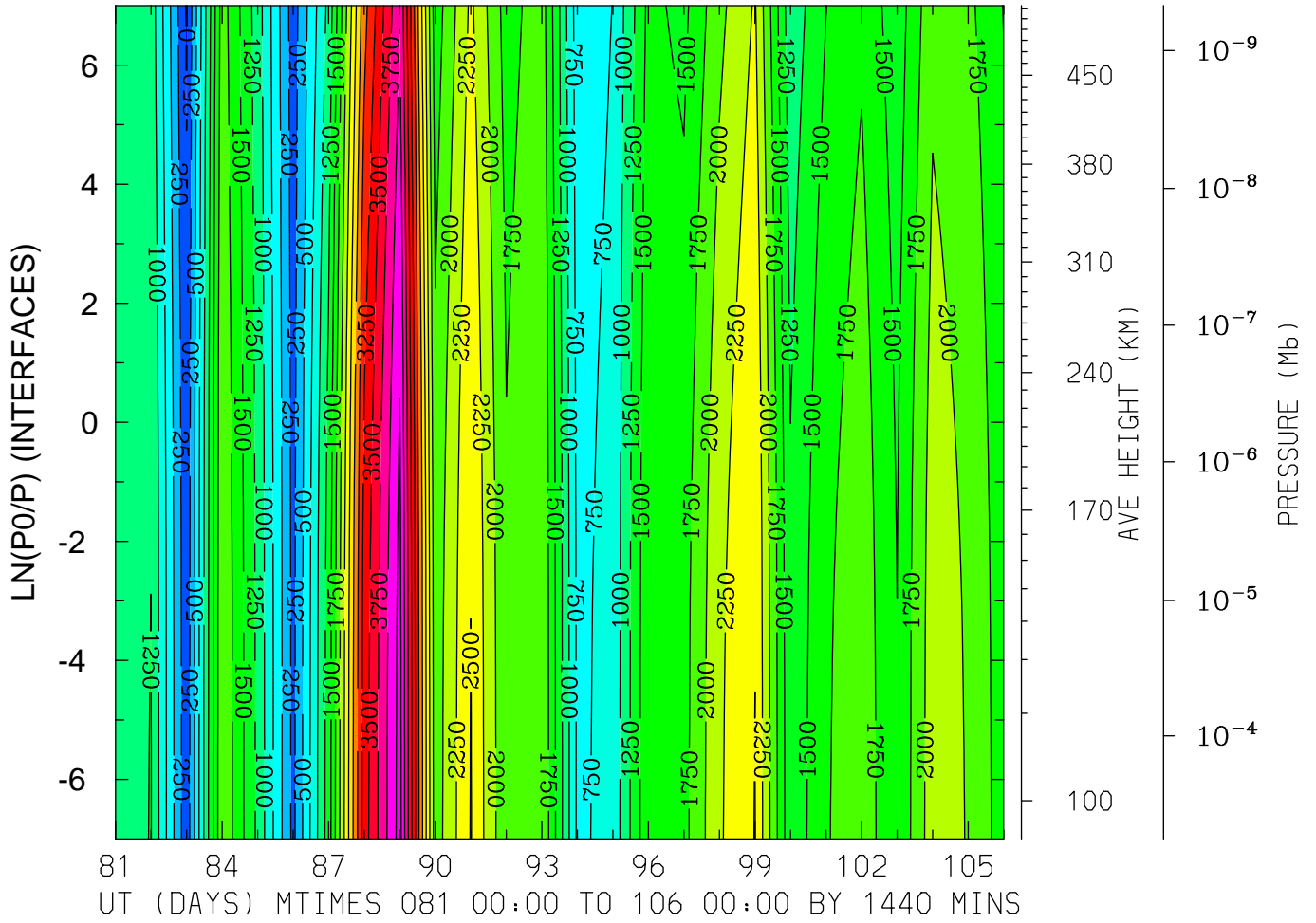
MIN,MAX= 5.9197E+02 7.2297E+03 INTERVAL= 5.0000E+02
 FIRST: tiegcm2.0_res5.0_whi2008_heelis_gpi_prim_001.nc
 LAST: tiegcm2.0_res5.0_whi2008_heelis_gpi_prim_003.nc

ELECTRIC POTENTIAL (VOLTS)
LAT= 37.50 LOCAL TIME=12.00



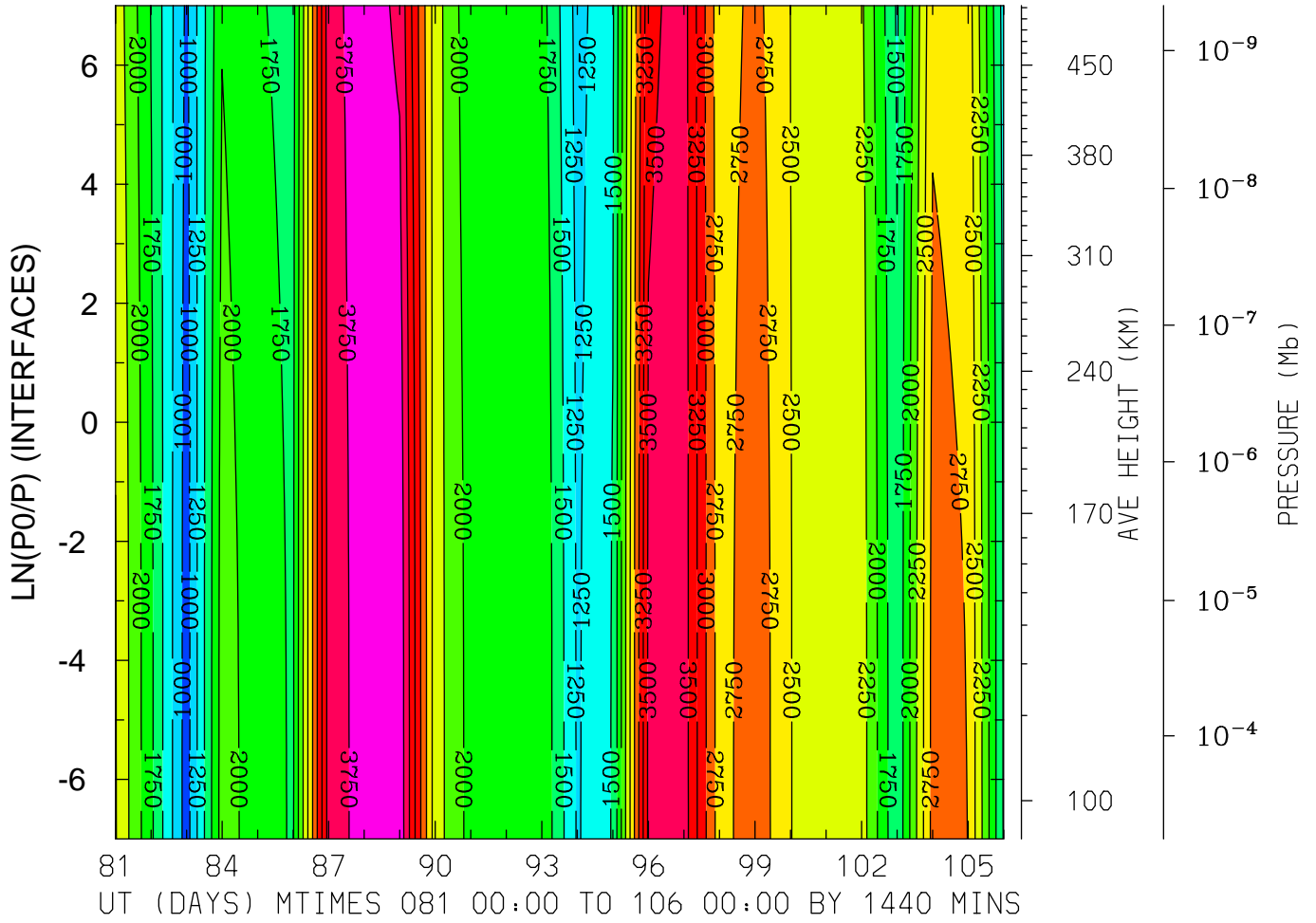
MIN,MAX= -2.5214E+03 1.5064E+03 INTERVAL= 2.5000E+02
FIRST: tiegcm2.0_res5.0_whi2008_heelis_gpi_prim_001.nc
LAST: tiegcm2.0_res5.0_whi2008_heelis_gpi_prim_003.nc

ELECTRIC POTENTIAL (VOLTS)
LAT= 37.50 (ZONAL MEANS)



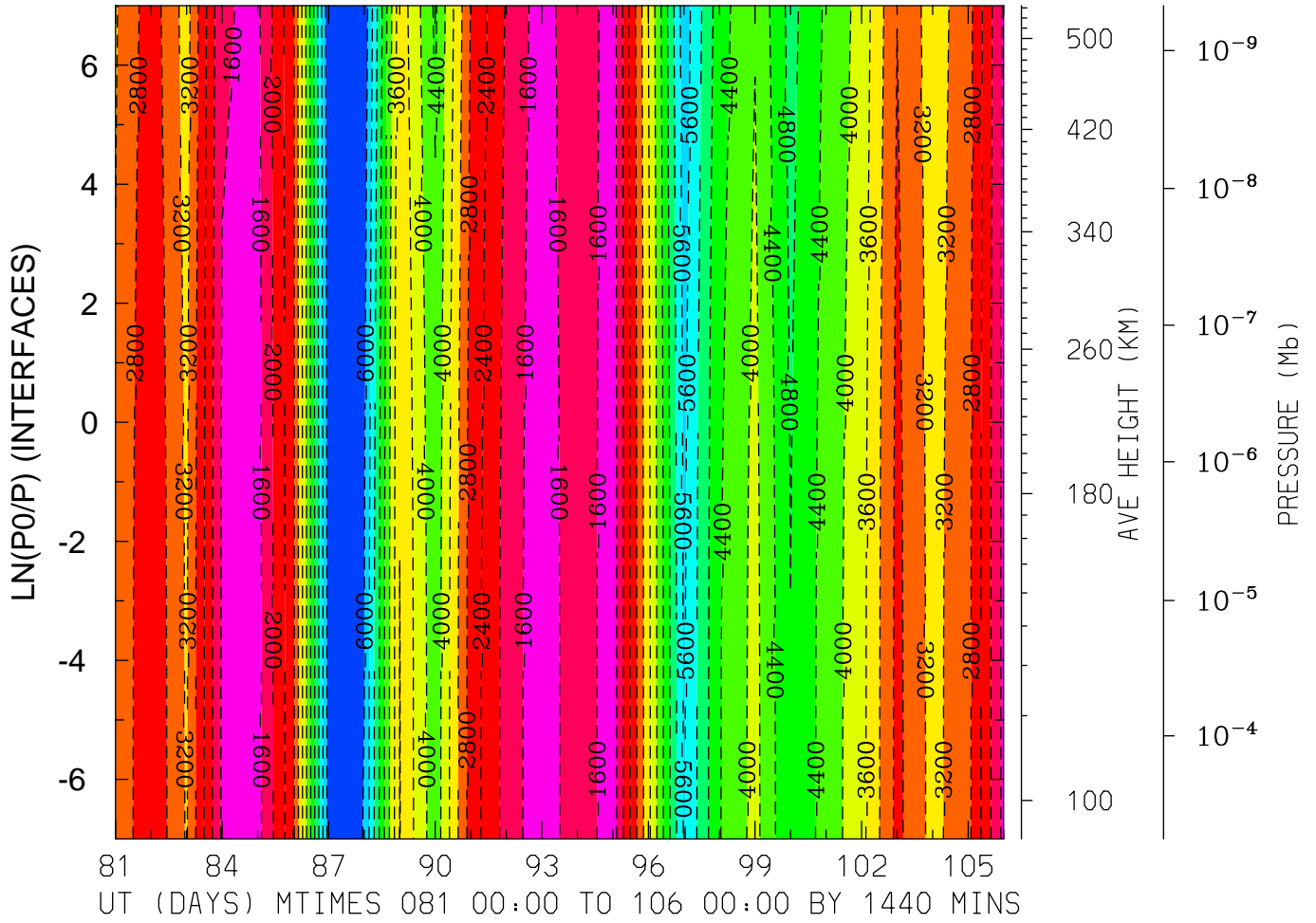
MIN,MAX= -2.9253E+01 4.3497E+03 INTERVAL= 2.5000E+02
FIRST: tiegcm2.0_res5.0_whi2008_heelis_gpi_prim_001.nc
LAST: tiegcm2.0_res5.0_whi2008_heelis_gpi_prim_003.nc

ELECTRIC POTENTIAL (VOLTS)
 LAT= 57.50 LOCAL TIME= 0.00



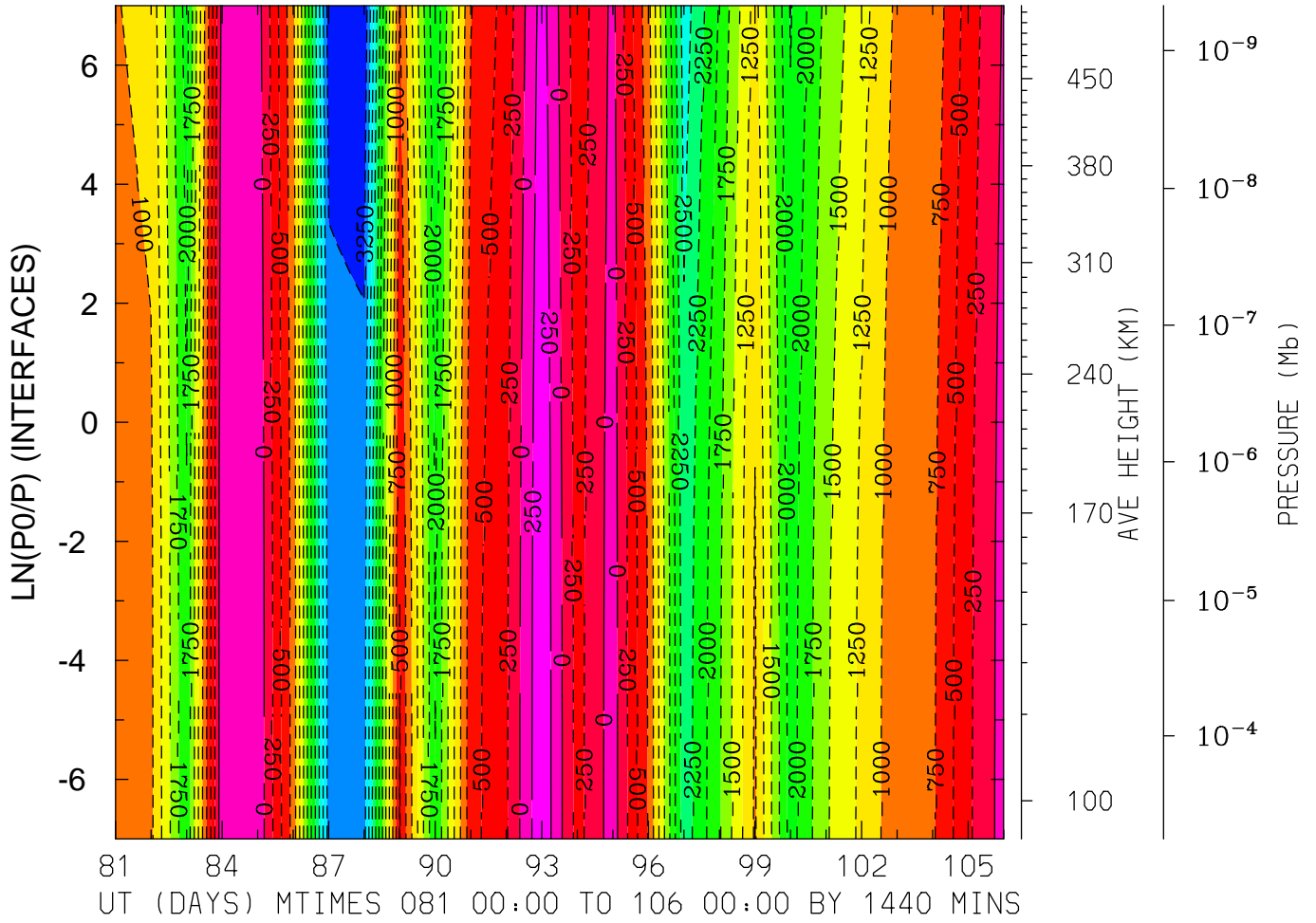
MIN,MAX= 8.8404E+02 3.9269E+03 INTERVAL= 2.5000E+02
 FIRST: tiegcm2.0_res5.0_whi2008_heelis_gpi_prim_001.nc
 LAST: tiegcm2.0_res5.0_whi2008_heelis_gpi_prim_003.nc

ELECTRIC POTENTIAL (VOLTS)
 LAT= 57.50 LOCAL TIME=12.00



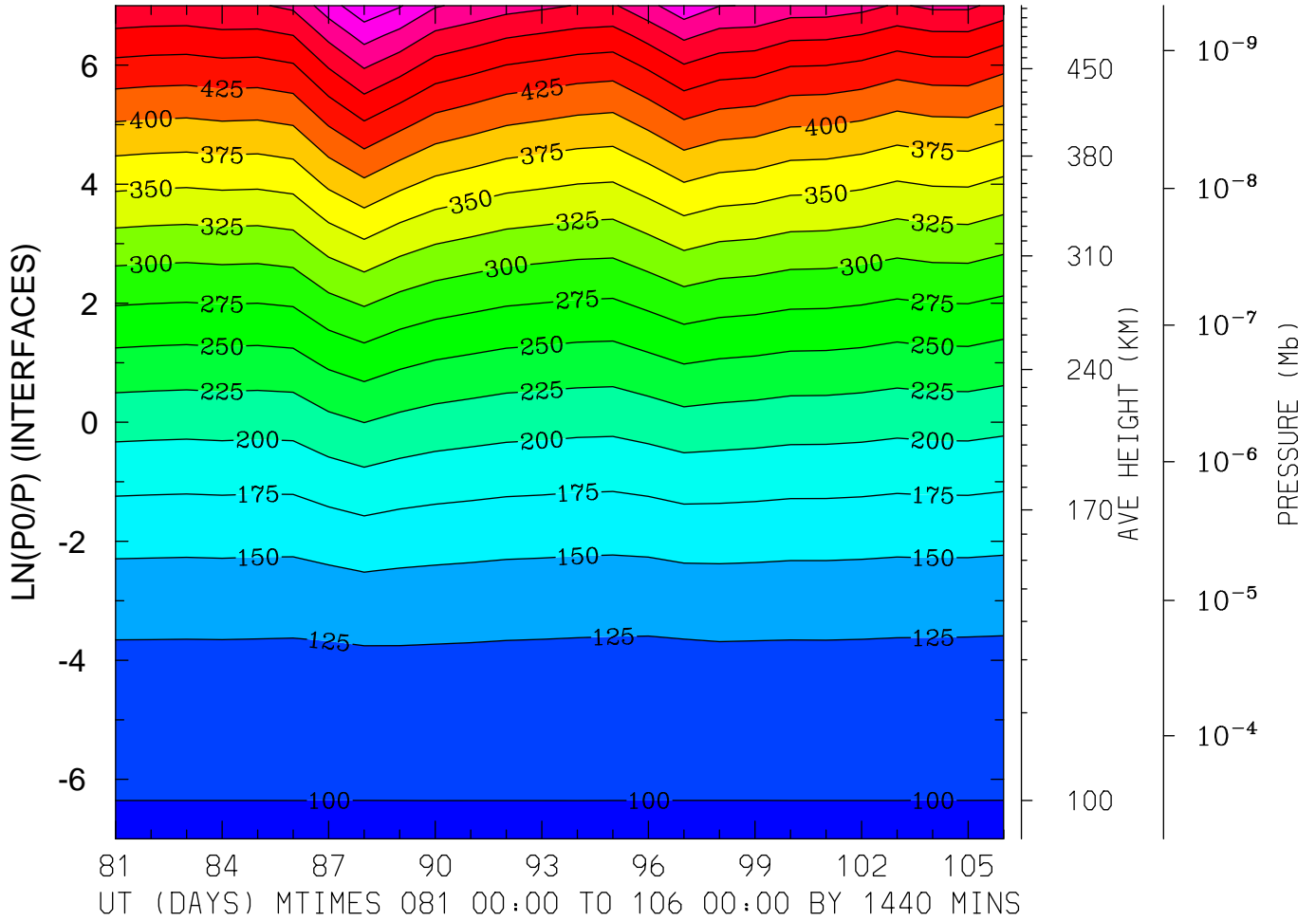
MIN,MAX= -6.3159E+03 -1.3063E+03 INTERVAL= 4.0000E+02
 FIRST: tiegcm2.0_res5.0_whi2008_heelis_gpi_prim_001.nc
 LAST: tiegcm2.0_res5.0_whi2008_heelis_gpi_prim_003.nc

ELECTRIC POTENTIAL (VOLTS)
LAT= 57.50 (ZONAL MEANS)



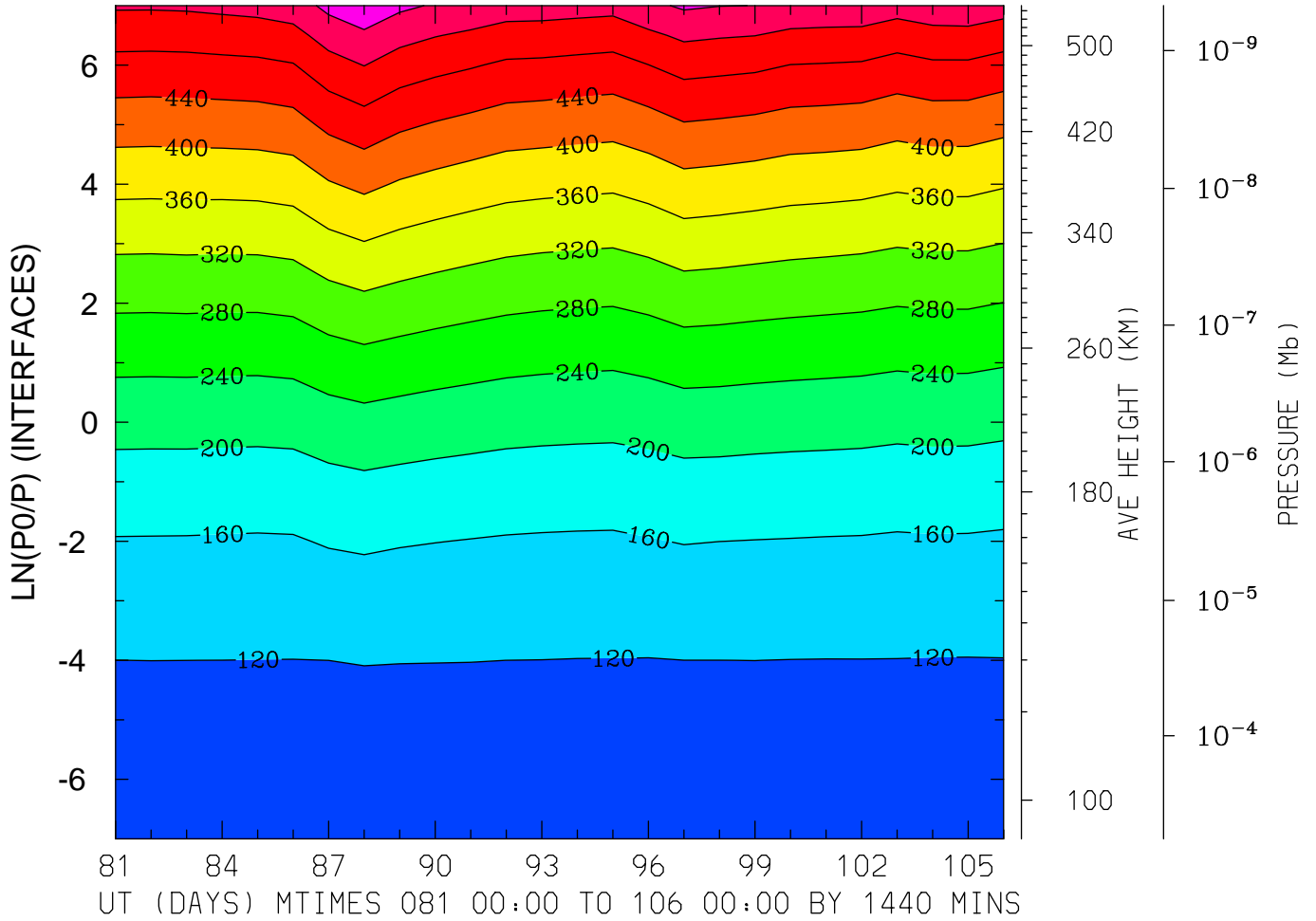
MIN,MAX= -3.4744E+03 4.5338E+02 INTERVAL= 2.5000E+02
FIRST: tiegcm2.0_res5.0_whi2008_heelis_gpi_prim_001.nc
LAST: tiegcm2.0_res5.0_whi2008_heelis_gpi_prim_003.nc

GEOPOTENTIAL HEIGHT (KM)
LAT=-62.50 LOCAL TIME= 0.00



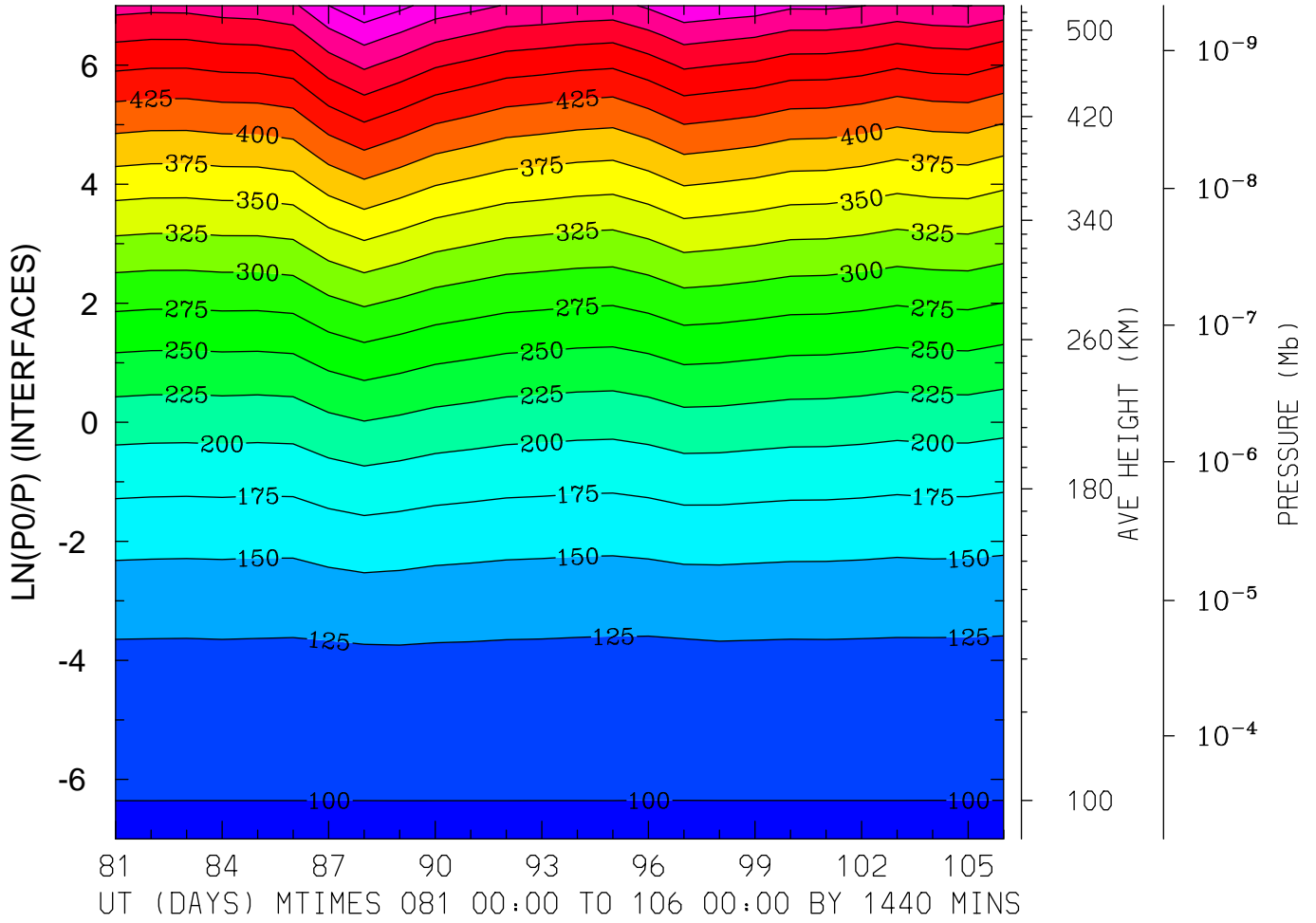
MIN,MAX= 9.6358E+01 5.6896E+02 INTERVAL= 2.5000E+01
FIRST: tiegcm2.0_res5.0_whi2008_heelis_gpi_prim_001.nc
LAST: tiegcm2.0_res5.0_whi2008_heelis_gpi_prim_003.nc

GEOPOTENTIAL HEIGHT (KM)
LAT=-62.50 LOCAL TIME=12.00



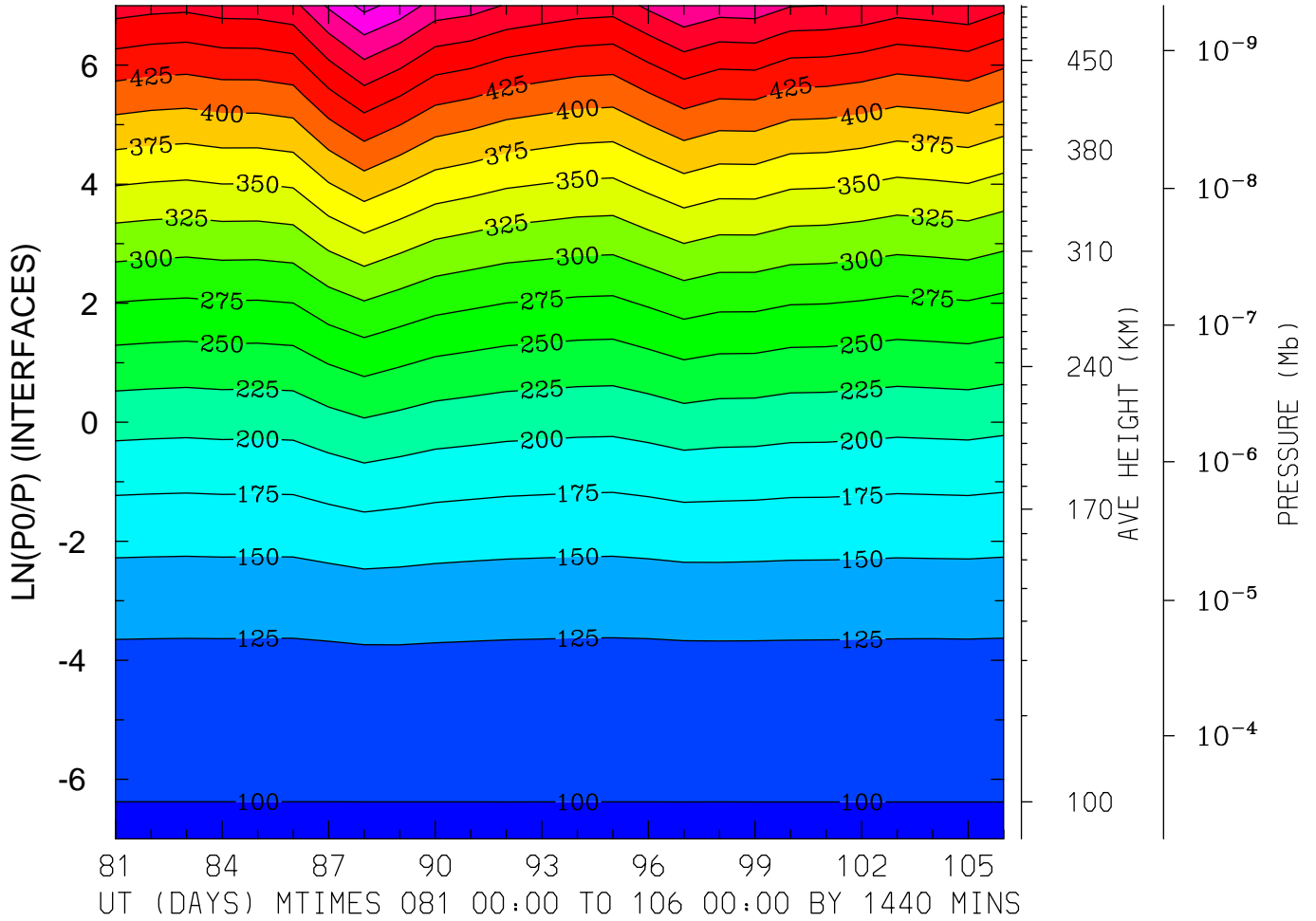
MIN,MAX= 9.6353E+01 5.8891E+02 INTERVAL= 4.0000E+01
FIRST: tiegcm2.0_res5.0_whi2008_heelis_gpi_prim_001.nc
LAST: tiegcm2.0_res5.0_whi2008_heelis_gpi_prim_003.nc

GEOPOTENTIAL HEIGHT (KM)
LAT=-62.50 (ZONAL MEANS)



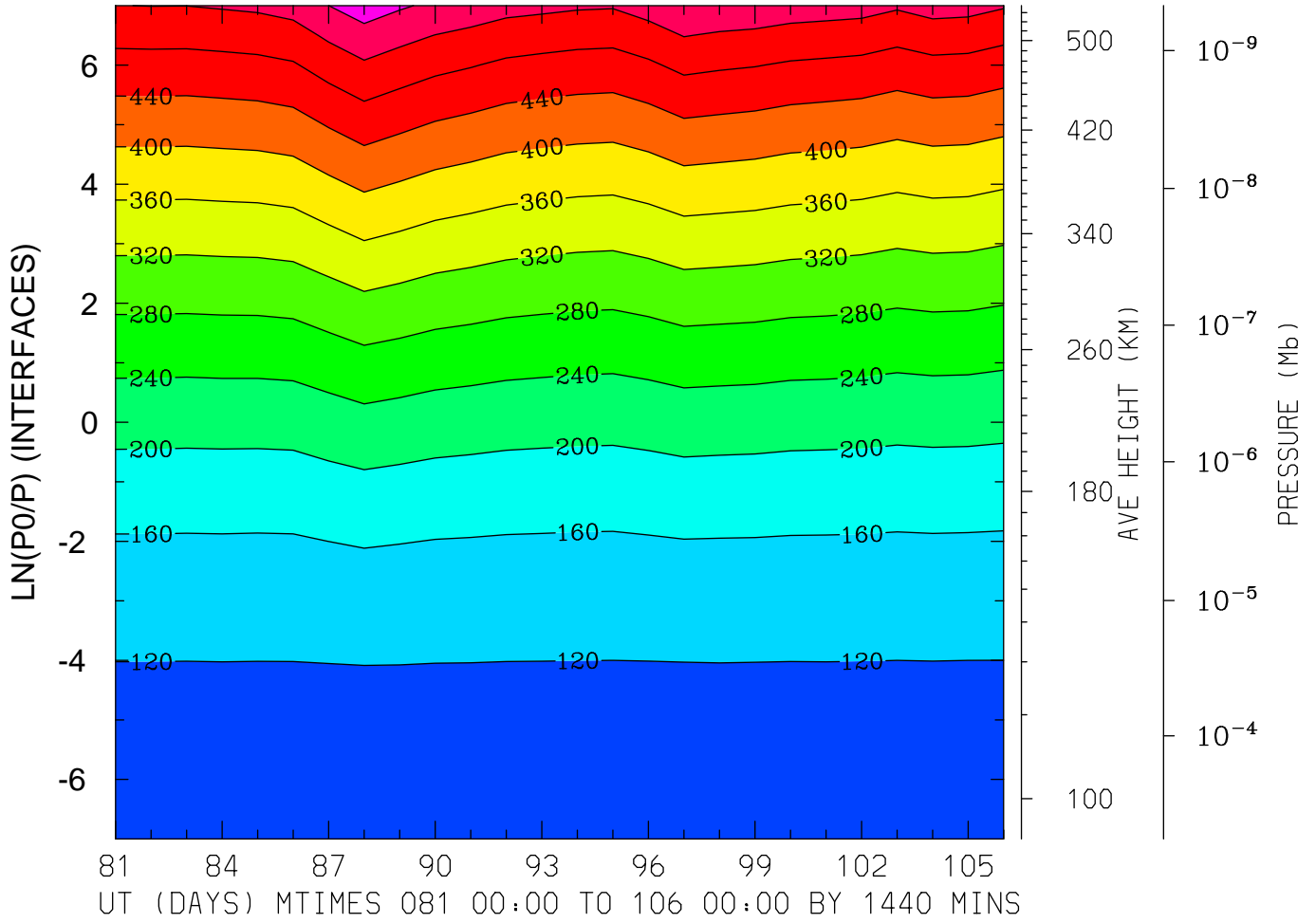
MIN,MAX= 9.6372E+01 5.6966E+02 INTERVAL= 2.5000E+01
FIRST: tiegcm2.0_res5.0_whi2008_heelis_gpi_prim_001.nc
LAST: tiegcm2.0_res5.0_whi2008_heelis_gpi_prim_003.nc

GEOPOTENTIAL HEIGHT (KM)
LAT=-42.50 LOCAL TIME= 0.00



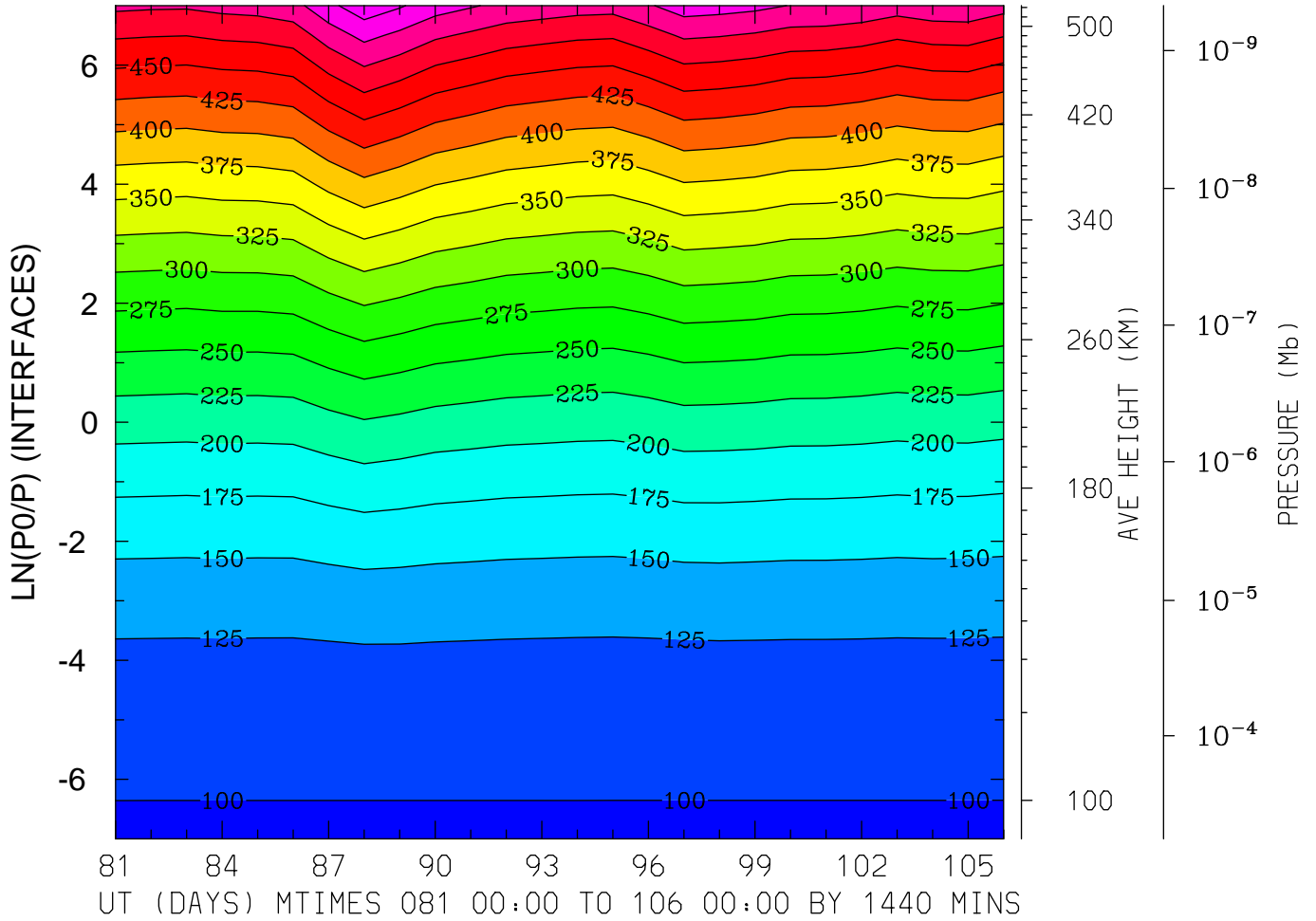
MIN,MAX= 9.6358E+01 5.5756E+02 INTERVAL= 2.5000E+01
FIRST: tiegcm2.0_res5.0_whi2008_heelis_gpi_prim_001.nc
LAST: tiegcm2.0_res5.0_whi2008_heelis_gpi_prim_003.nc

GEOPOTENTIAL HEIGHT (KM)
LAT=-42.50 LOCAL TIME=12.00



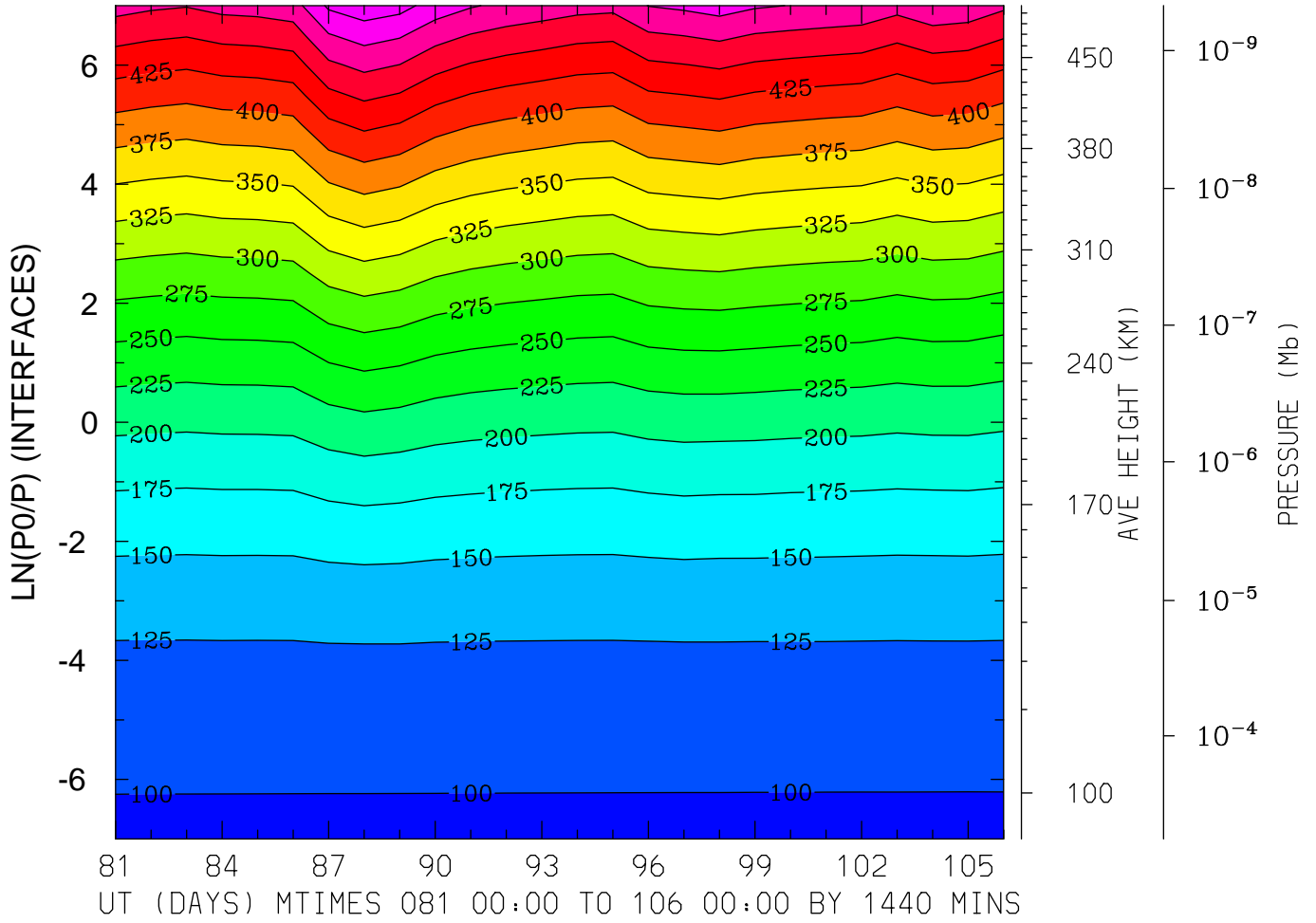
MIN,MAX= 9.6204E+01 5.8088E+02 INTERVAL= 4.0000E+01
FIRST: tiegcm2.0_res5.0_whi2008_heelis_gpi_prim_001.nc
LAST: tiegcm2.0_res5.0_whi2008_heelis_gpi_prim_003.nc

GEOPOTENTIAL HEIGHT (KM)
LAT=-42.50 (ZONAL MEANS)



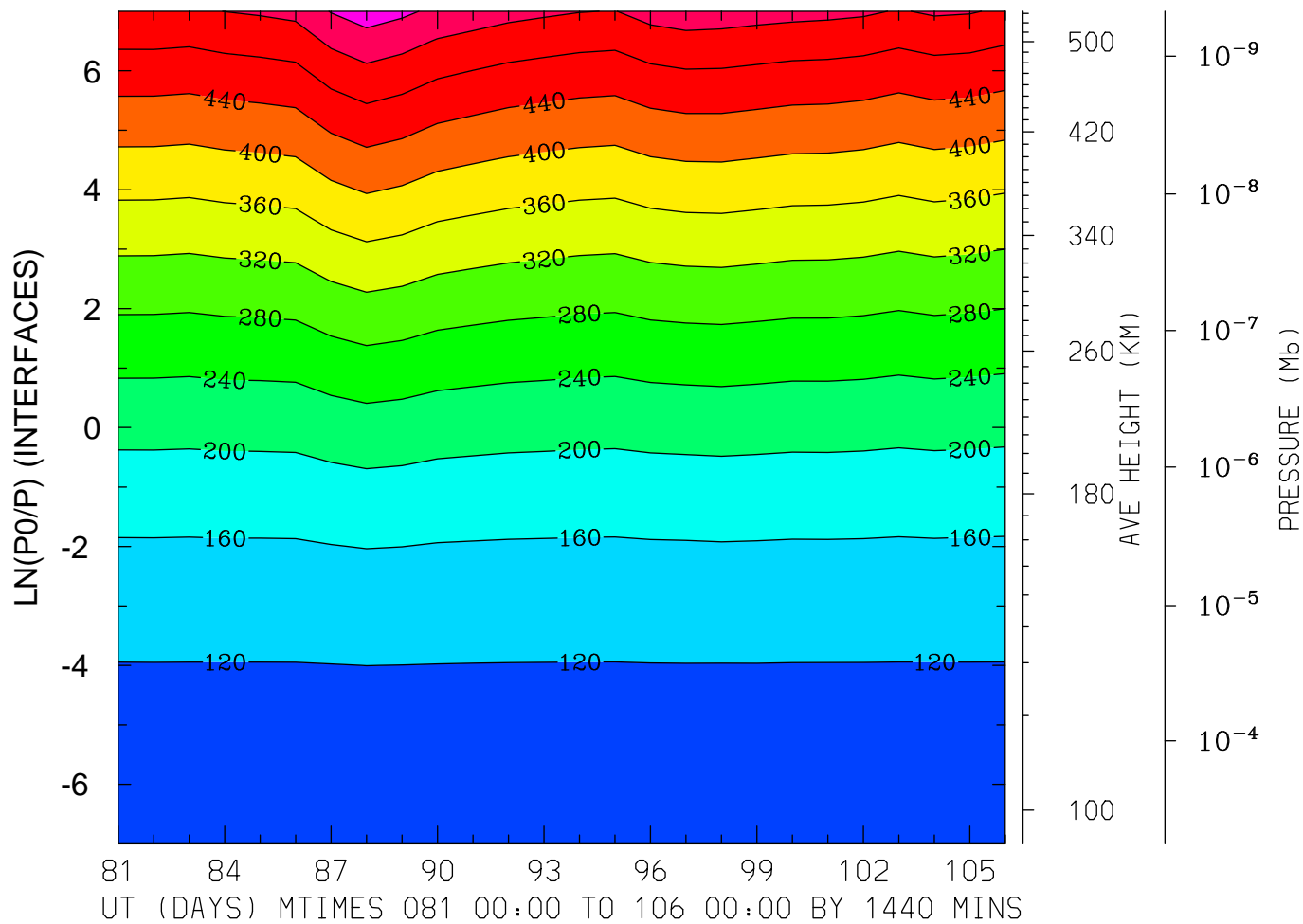
MIN,MAX= 9.6370E+01 5.6595E+02 INTERVAL= 2.5000E+01
FIRST: tiegcm2.0_res5.0_whi2008_heelis_gpi_prim_001.nc
LAST: tiegcm2.0_res5.0_whi2008_heelis_gpi_prim_003.nc

GEOPOTENTIAL HEIGHT (KM)
LAT= -2.50 LOCAL TIME= 0.00



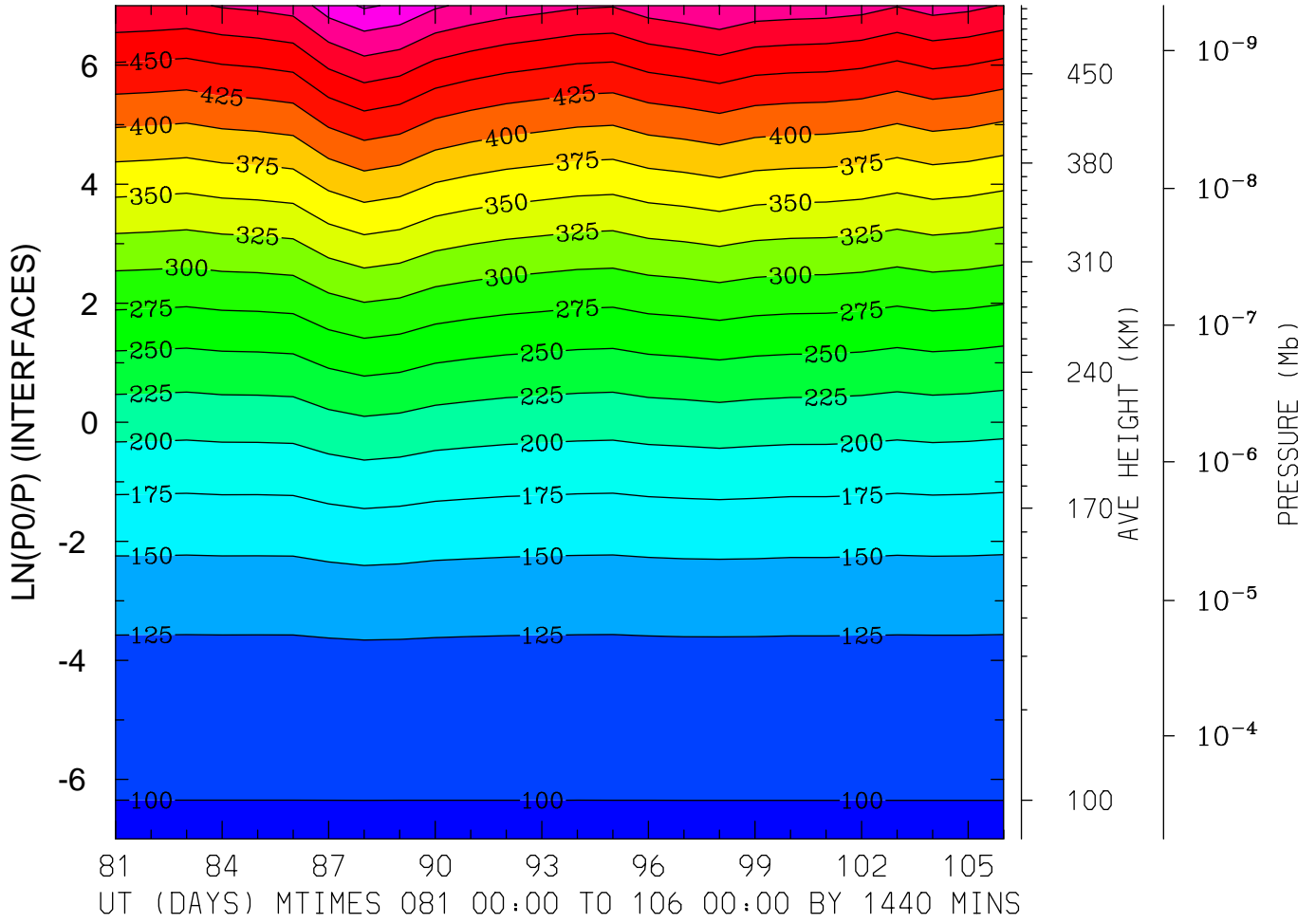
MIN,MAX= 9.6029E+01 5.4110E+02 INTERVAL= 2.5000E+01
FIRST: tiegcm2.0_res5.0_whi2008_heelis_gpi_prim_001.nc
LAST: tiegcm2.0_res5.0_whi2008_heelis_gpi_prim_003.nc

GEOPOTENTIAL HEIGHT (KM)
LAT= -2.50 LOCAL TIME=12.00



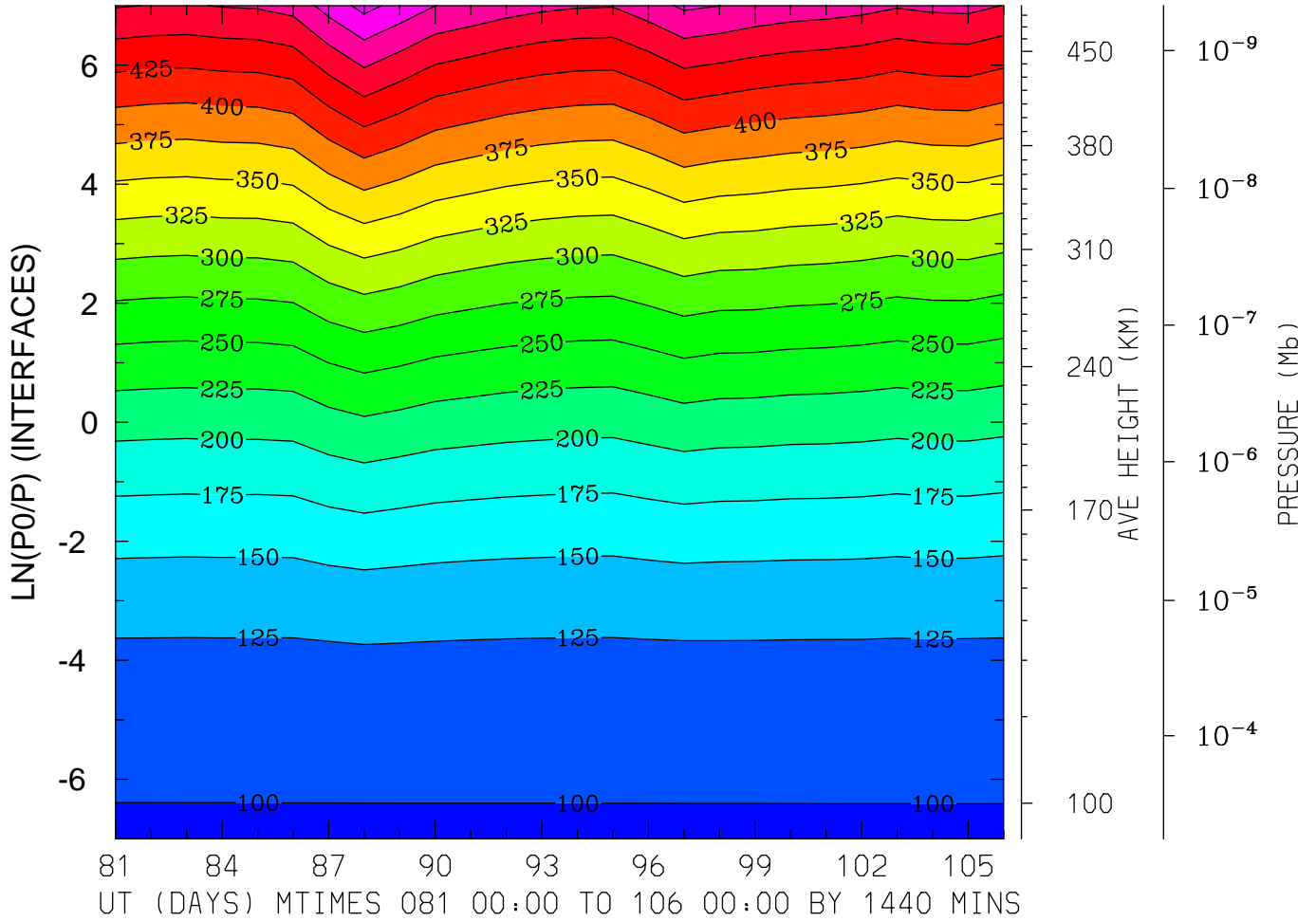
MIN,MAX= 9.6589E+01 5.8006E+02 INTERVAL= 4.0000E+01
FIRST: tiegcm2.0_res5.0_whi2008_heelis_gpi_prim_001.nc
LAST: tiegcm2.0_res5.0_whi2008_heelis_gpi_prim_003.nc

GEOPOTENTIAL HEIGHT (KM)
LAT= -2.50 (ZONAL MEANS)



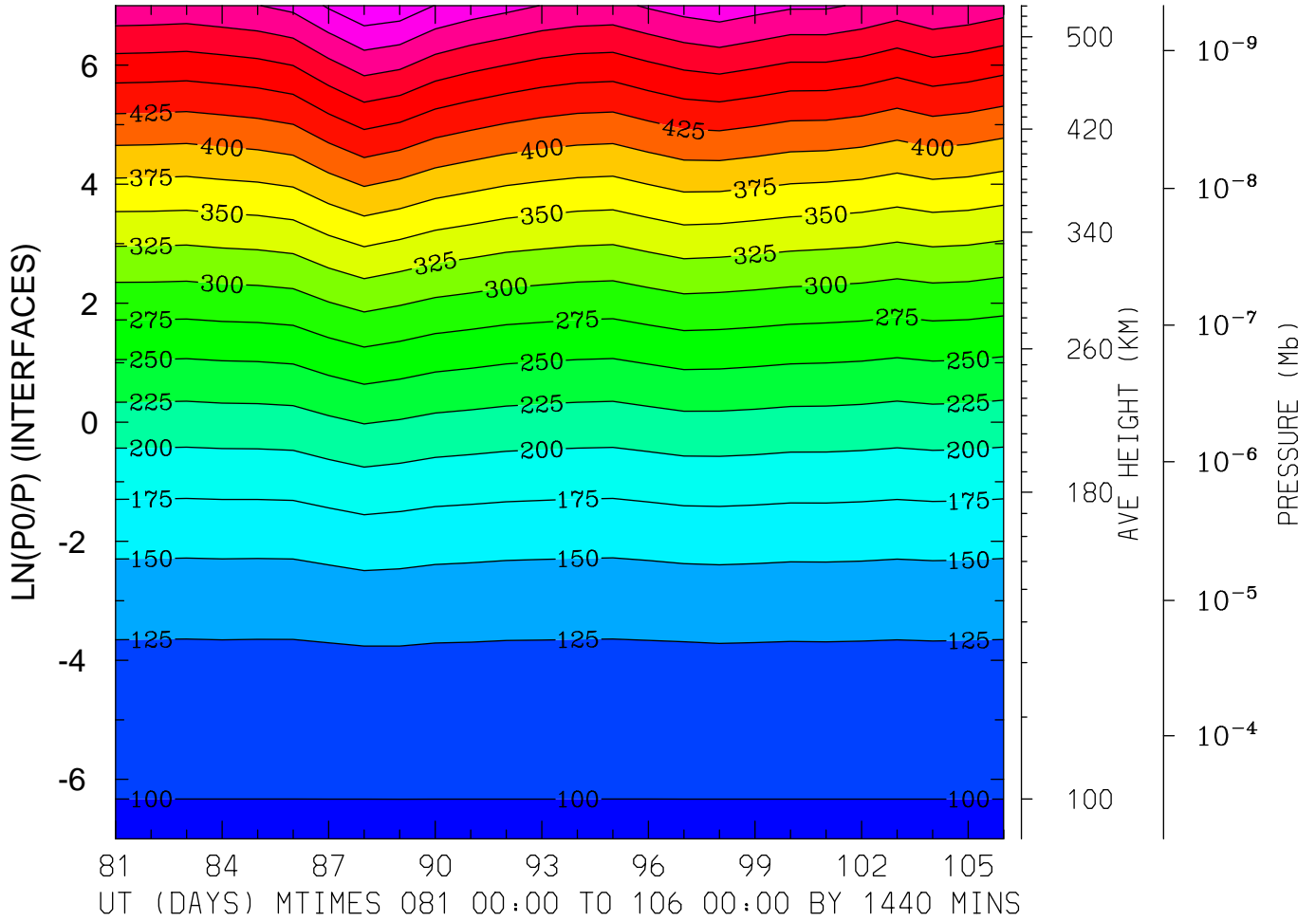
MIN,MAX= 9.6375E+01 5.5321E+02 INTERVAL= 2.5000E+01
FIRST: tiegcm2.0_res5.0_whi2008_heelis_gpi_prim_001.nc
LAST: tiegcm2.0_res5.0_whi2008_heelis_gpi_prim_003.nc

GEOPOTENTIAL HEIGHT (KM)
LAT= 37.50 LOCAL TIME= 0.00



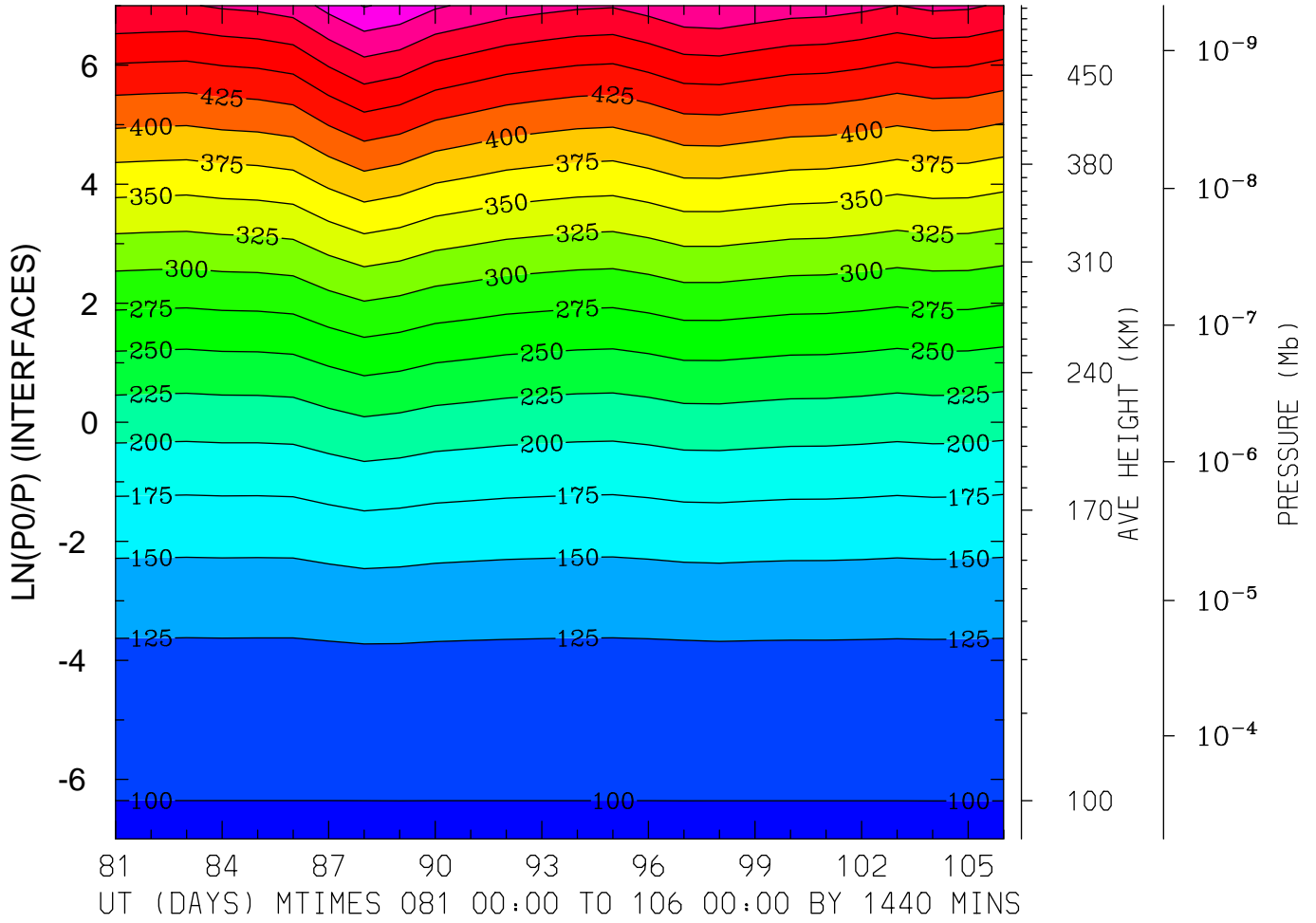
MIN,MAX= 9.6406E+01 5.3309E+02 INTERVAL= 2.5000E+01
FIRST: tiegcm2.0_res5.0_whi2008_heelis_gpi_prim_001.nc
LAST: tiegcm2.0_res5.0_whi2008_heelis_gpi_prim_003.nc

GEOPOTENTIAL HEIGHT (KM)
LAT= 37.50 LOCAL TIME=12.00



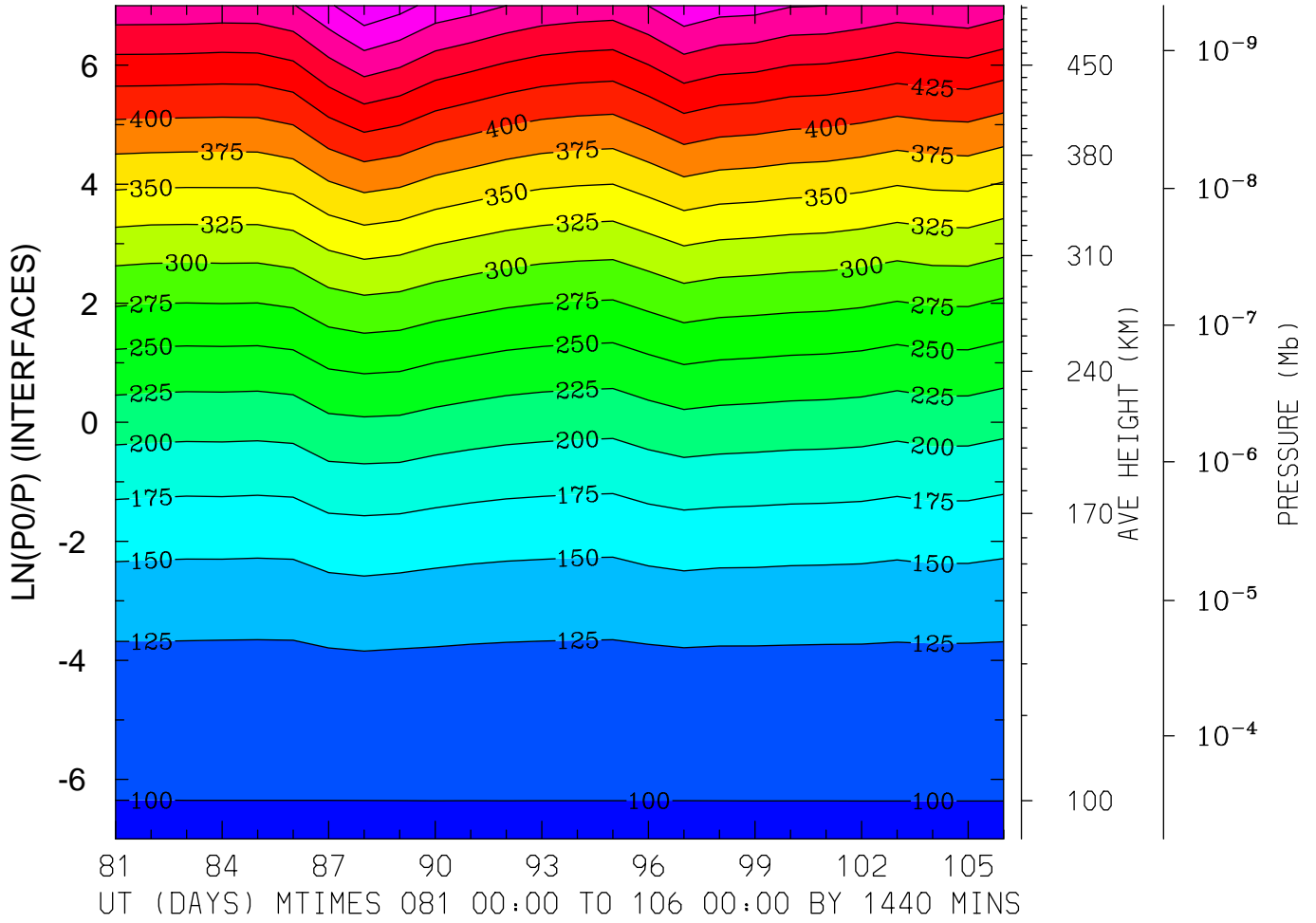
MIN,MAX= 9.6277E+01 5.7152E+02 INTERVAL= 2.5000E+01
FIRST: tiegcm2.0_res5.0_whi2008_heelis_gpi_prim_001.nc
LAST: tiegcm2.0_res5.0_whi2008_heelis_gpi_prim_003.nc

GEOPOTENTIAL HEIGHT (KM)
LAT= 37.50 (ZONAL MEANS)



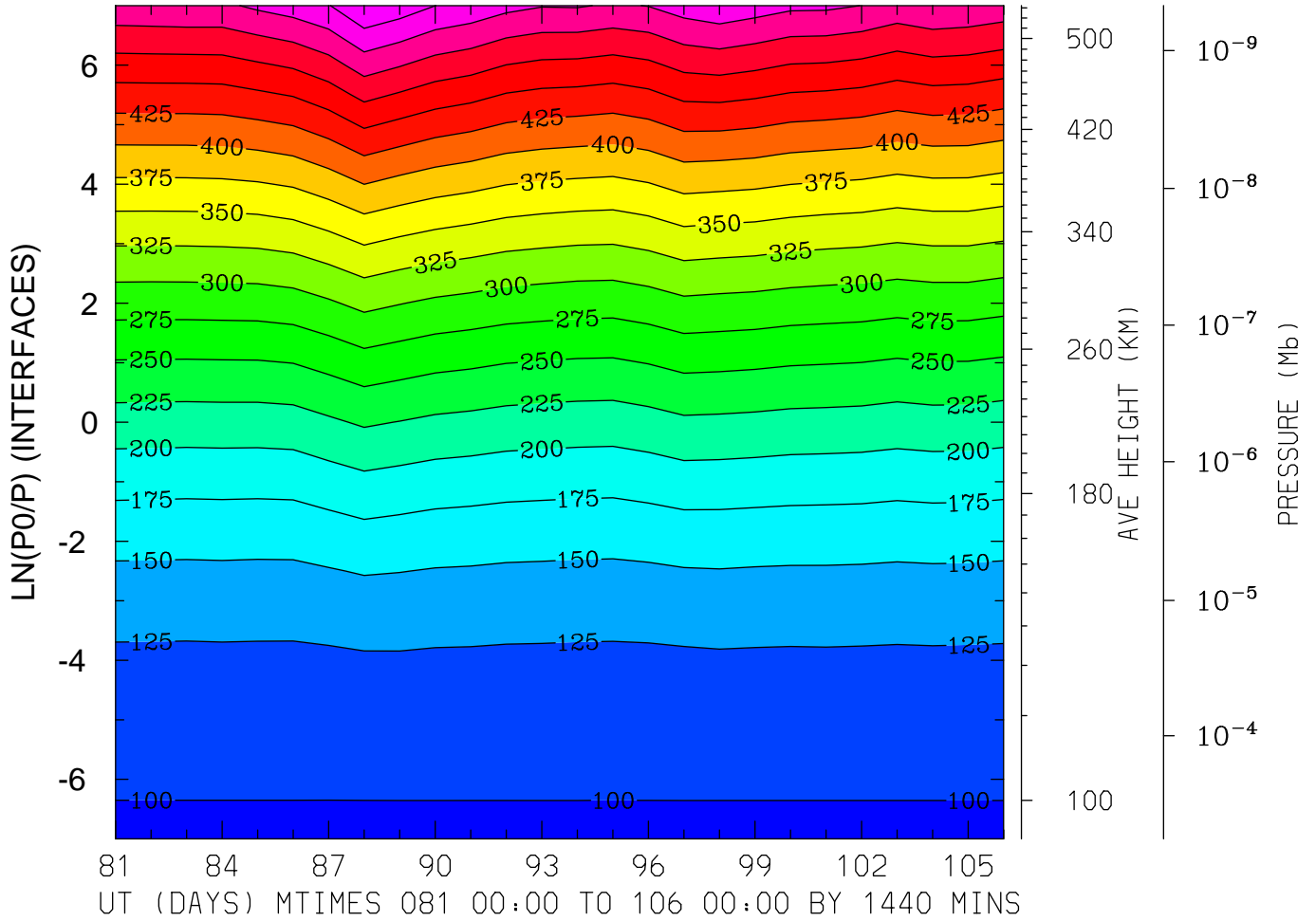
MIN,MAX= 9.6371E+01 5.5144E+02 INTERVAL= 2.5000E+01
FIRST: tiegcm2.0_res5.0_whi2008_heelis_gpi_prim_001.nc
LAST: tiegcm2.0_res5.0_whi2008_heelis_gpi_prim_003.nc

GEOPOTENTIAL HEIGHT (KM)
LAT= 57.50 LOCAL TIME= 0.00



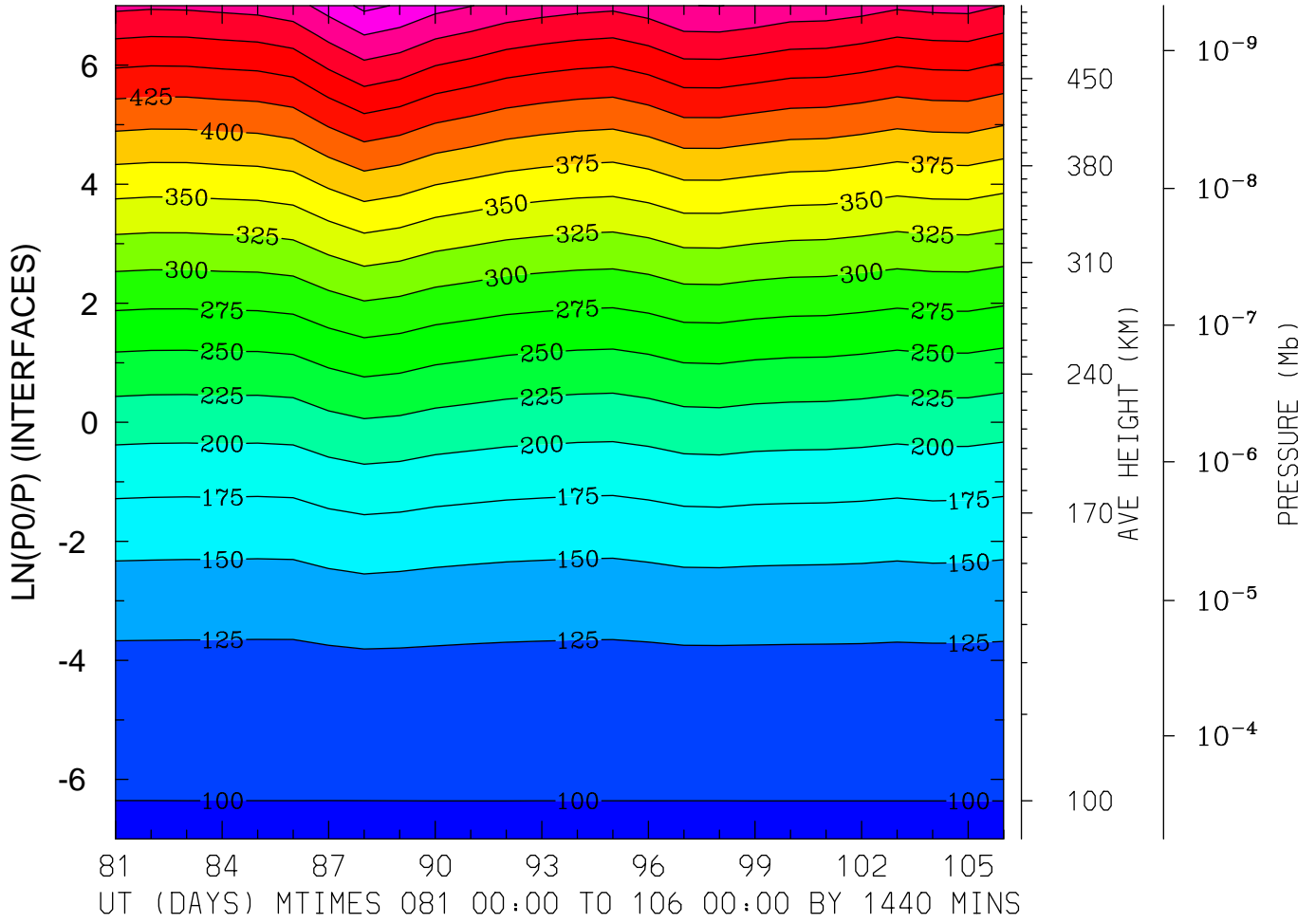
MIN,MAX= 9.6310E+01 5.4553E+02 INTERVAL= 2.5000E+01
FIRST: tiegcm2.0_res5.0_whi2008_heelis_gpi_prim_001.nc
LAST: tiegcm2.0_res5.0_whi2008_heelis_gpi_prim_003.nc

GEOPOTENTIAL HEIGHT (KM)
LAT= 57.50 LOCAL TIME=12.00



MIN,MAX= 9.6366E+01 5.7505E+02 INTERVAL= 2.5000E+01
FIRST: tiegcm2.0_res5.0_whi2008_heelis_gpi_prim_001.nc
LAST: tiegcm2.0_res5.0_whi2008_heelis_gpi_prim_003.nc

GEOPOTENTIAL HEIGHT (KM)
LAT= 57.50 (ZONAL MEANS)



MIN,MAX= 9.6372E+01 5.5596E+02 INTERVAL= 2.5000E+01
FIRST: tiegcm2.0_res5.0_whi2008_heelis_gpi_prim_001.nc
LAST: tiegcm2.0_res5.0_whi2008_heelis_gpi_prim_003.nc